













MAP SHEET INDEX ALTERNATIVE FIVE

 MAP SHEET INDEX

Legend

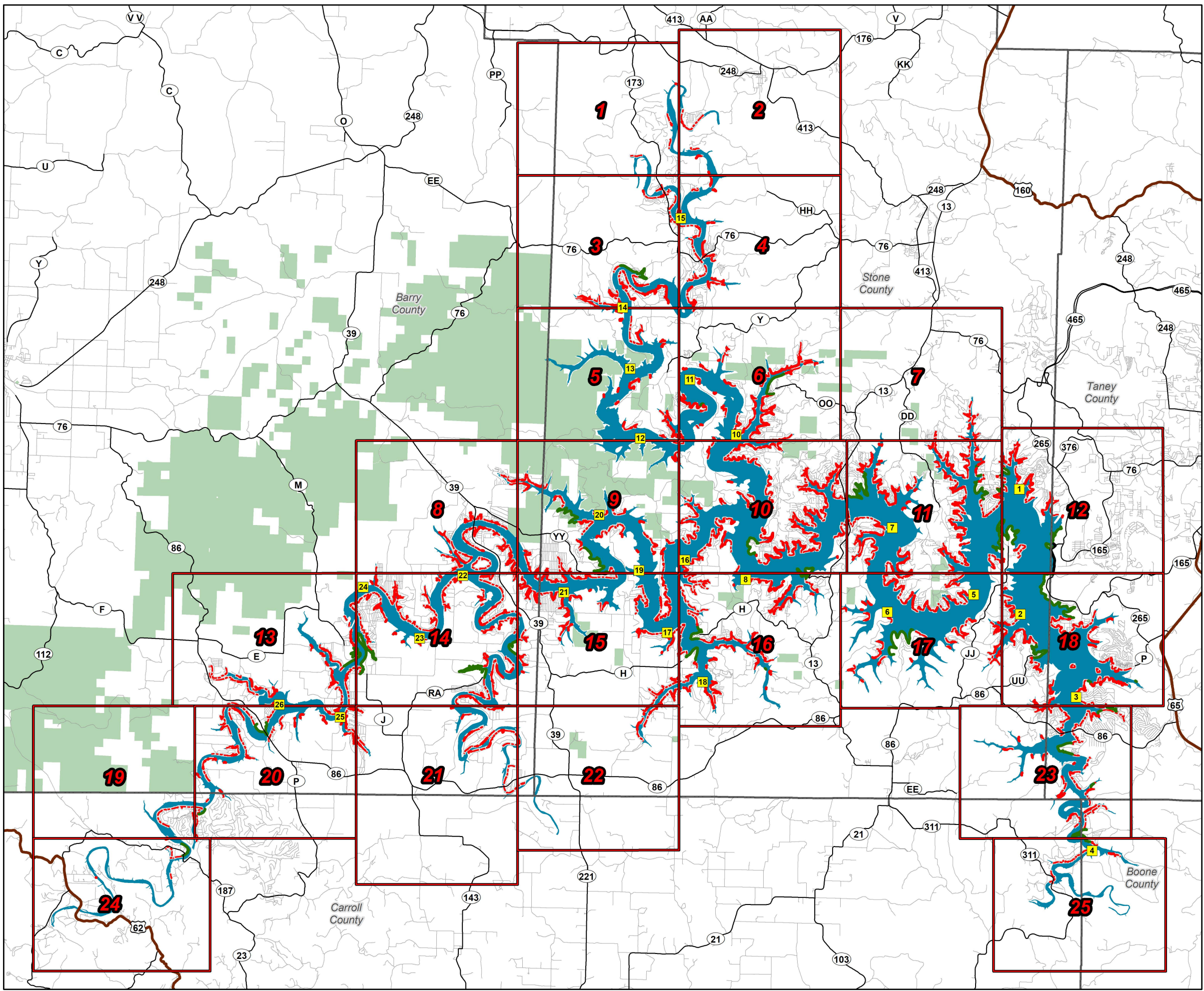
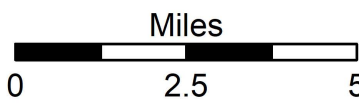
-  Point Markers
-  Roads
-  State Highway
-  US Highway
-  Counties
-  USDA Forest Service
-  TableRockLake

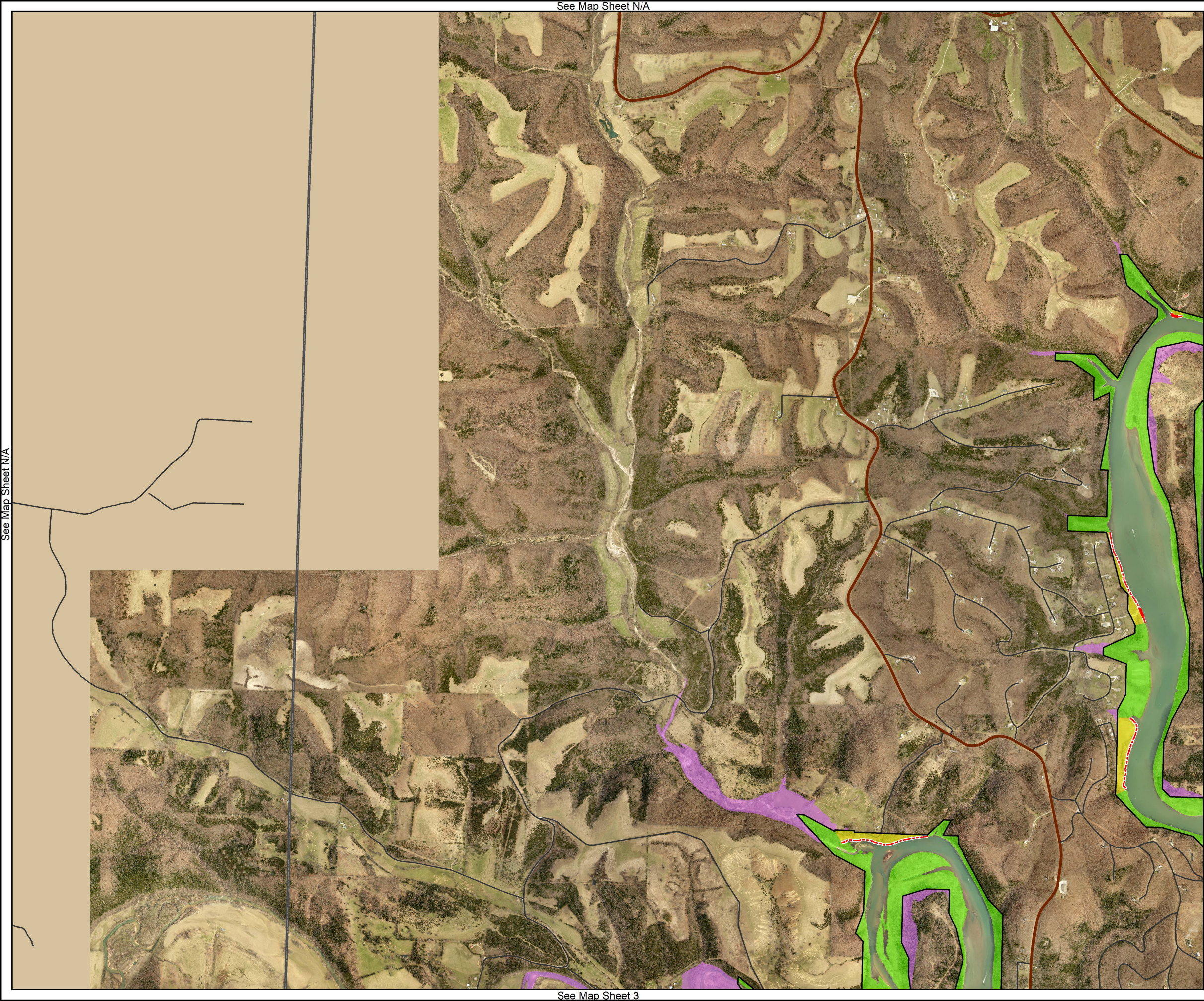
**ALTERNATIVE FIVE
SHORELINE ALLOCATIONS**

-  LDA
-  PUBLIC REC AREA
-  PROTECTED
-  PROHIBITED
-  AREAS AVAILABLE FOR POTENTIAL
NEW LDA TO CREATE TOTAL 20% LDA



UPDATED SHORELINE MANAGEMENT PLAN TABLE ROCK LAKE





ALTERNATIVE FIVE

SHORELINE ALLOCATIONS

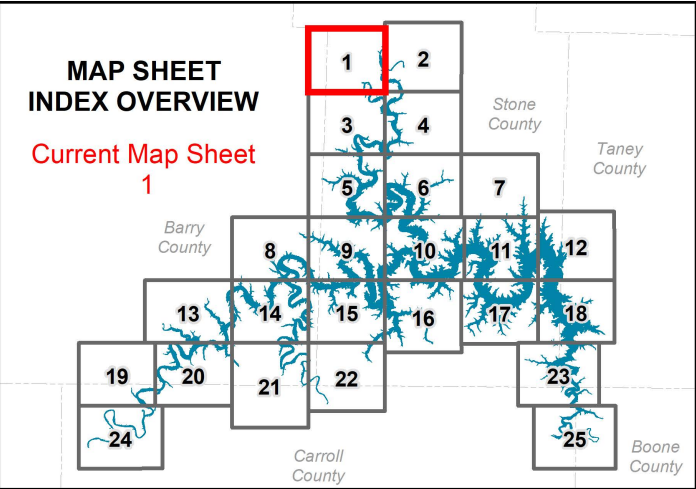
- LDA
- PROTECTED (No Color Shown On Map)
- AREAS AVAILABLE FOR POTENTIAL NEW LDA TO CREATE TOTAL 20% LDA

Legend

- Point Markers
- Roads
- State Highway
- US Highway
- Counties
- USDA Forest Service
- Flowage Easement
- USACE Boundary

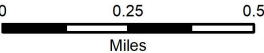
LAND CLASSIFICATIONS

- HIGH DENSITY RECREATION
- LOW DENSITY RECREATION
- ENVIRONMENTALLY SENSITIVE
- WILDLIFE MANAGEMENT
- PROJECT OPERATIONS
- RESTRICTED



UPDATED SHORELINE MANAGEMENT PLAN TABLE ROCK LAKE

Imagery Date: 2015



See Map Sheet N/A

See Map Sheet 1

See Map Sheet N/A

See Map Sheet 4

ALTERNATIVE FIVE

SHORELINE ALLOCATIONS

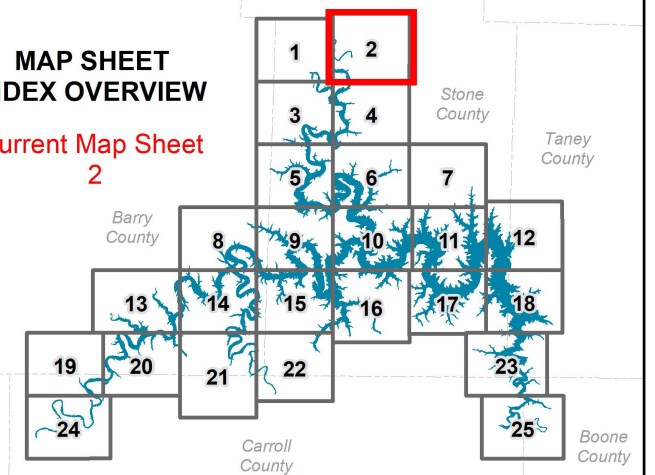
- LDA
- PROTECTED (No Color Shown On Map)
- AREAS AVAILABLE FOR POTENTIAL
- NEW LDA TO CREATE TOTAL 20% LDA

Legend

- Point Markers
- Roads
- State Highway
- US Highway
- Counties
- USDA Forest Service
- Flowage Easement
- USACE Boundary
- LAND CLASSIFICATIONS**
 - HIGH DENSITY RECREATION
 - LOW DENSITY RECREATION
 - ENVIRONMENTALLY SENSITIVE
 - WILDLIFE MANAGEMENT
 - PROJECT OPERATIONS
 - RESTRICTED

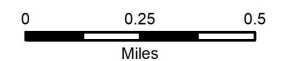
MAP SHEET INDEX OVERVIEW

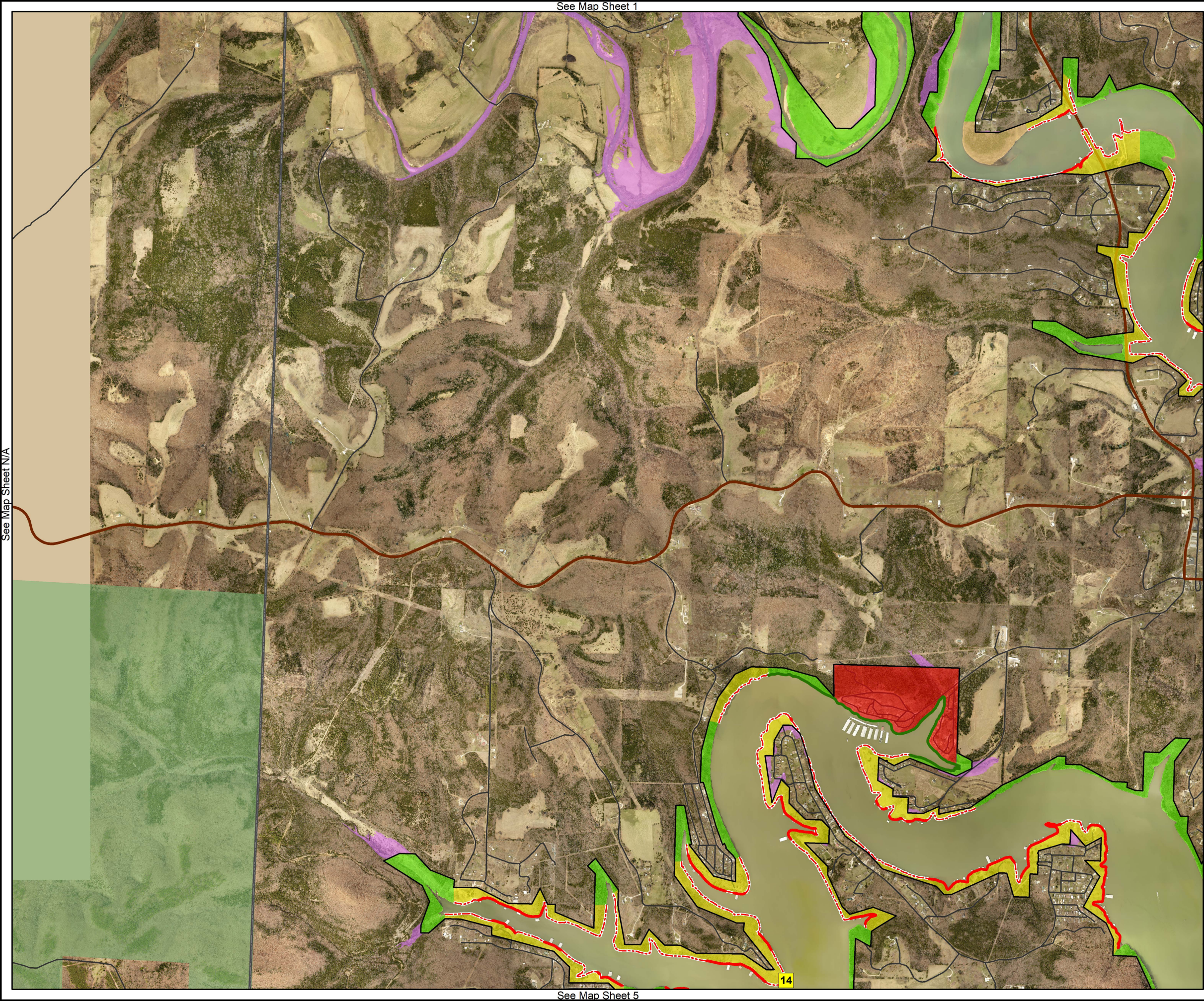
Current Map Sheet
2



UPDATED SHORELINE MANAGEMENT PLAN TABLE ROCK LAKE

Imagery Date: 2015





ALTERNATIVE FIVE

SHORELINE ALLOCATIONS

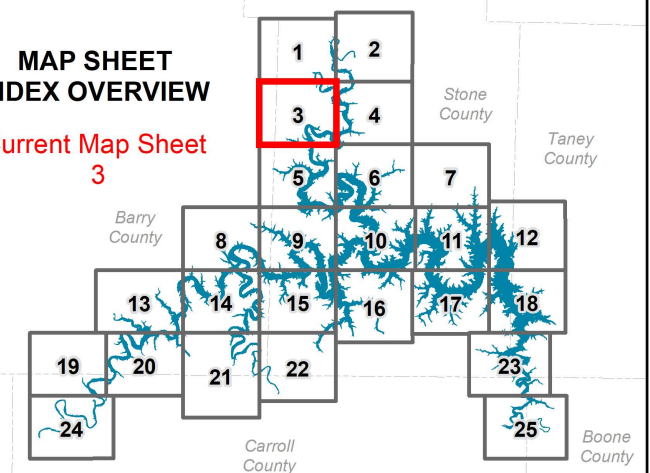
- LDA
- PUBLIC REC AREA
- PROTECTED (No Color Shown On Map)
- AREAS AVAILABLE FOR POTENTIAL
- NEW LDA TO CREATE TOTAL 20% LDA

Legend

- Point Markers
- Roads
- State Highway
- US Highway
- Counties
- USDA Forest Service
- Flowage Easement
- USACE Boundary
- LAND CLASSIFICATIONS**
- HIGH DENSITY RECREATION
- LOW DENSITY RECREATION
- ENVIRONMENTALLY SENSITIVE
- WILDLIFE MANAGEMENT
- PROJECT OPERATIONS
- RESTRICTED

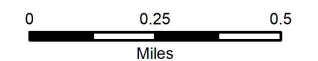
MAP SHEET INDEX OVERVIEW

Current Map Sheet
3



UPDATED SHORELINE MANAGEMENT PLAN TABLE ROCK LAKE

Imagery Date: 2015

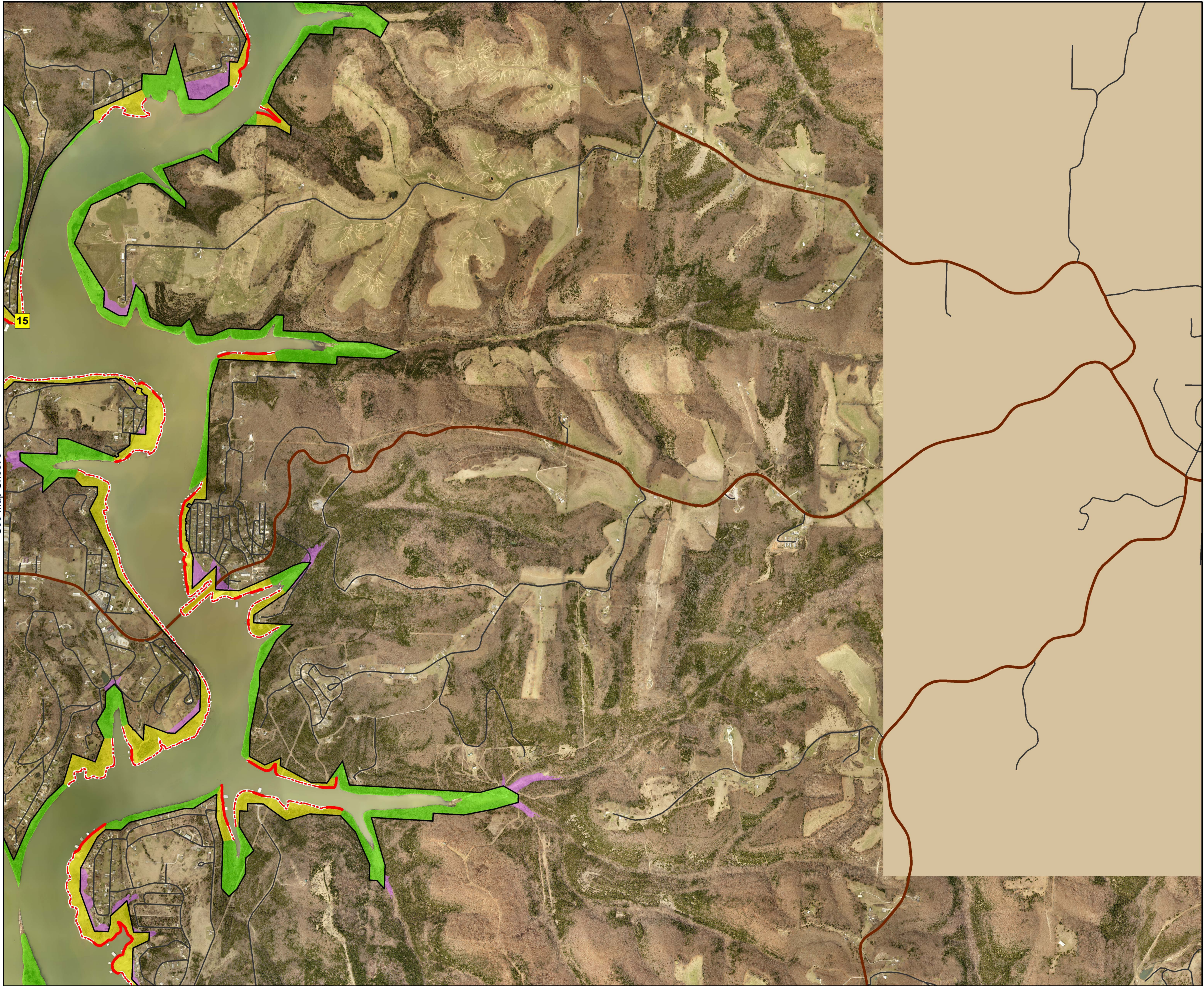


US ARMY CORPS
OF ENGINEERS
Little Rock District
Table Rock Lake



See Map Sheet 2

See Map Sheet 3



See Map Sheet 6

ALTERNATIVE FIVE

SHORELINE ALLOCATIONS

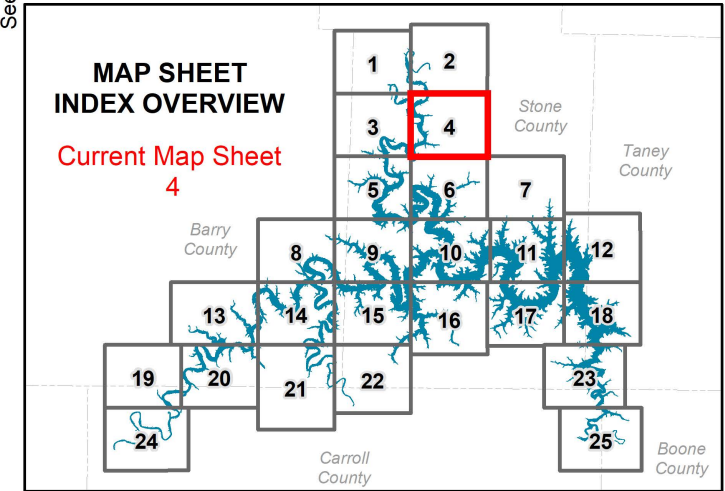
- LDA
- PROTECTED (No Color Shown On Map)
- AREAS AVAILABLE FOR POTENTIAL
- NEW LDA TO CREATE TOTAL 20% LDA

Legend

- Point Markers
- Roads
- State Highway
- US Highway
- Counties
- USDA Forest Service
- Flowage Easement
- USACE Boundary


LAND CLASSIFICATIONS

- HIGH DENSITY RECREATION
- LOW DENSITY RECREATION
- ENVIRONMENTALLY SENSITIVE
- WILDLIFE MANAGEMENT
- PROJECT OPERATIONS
- RESTRICTED

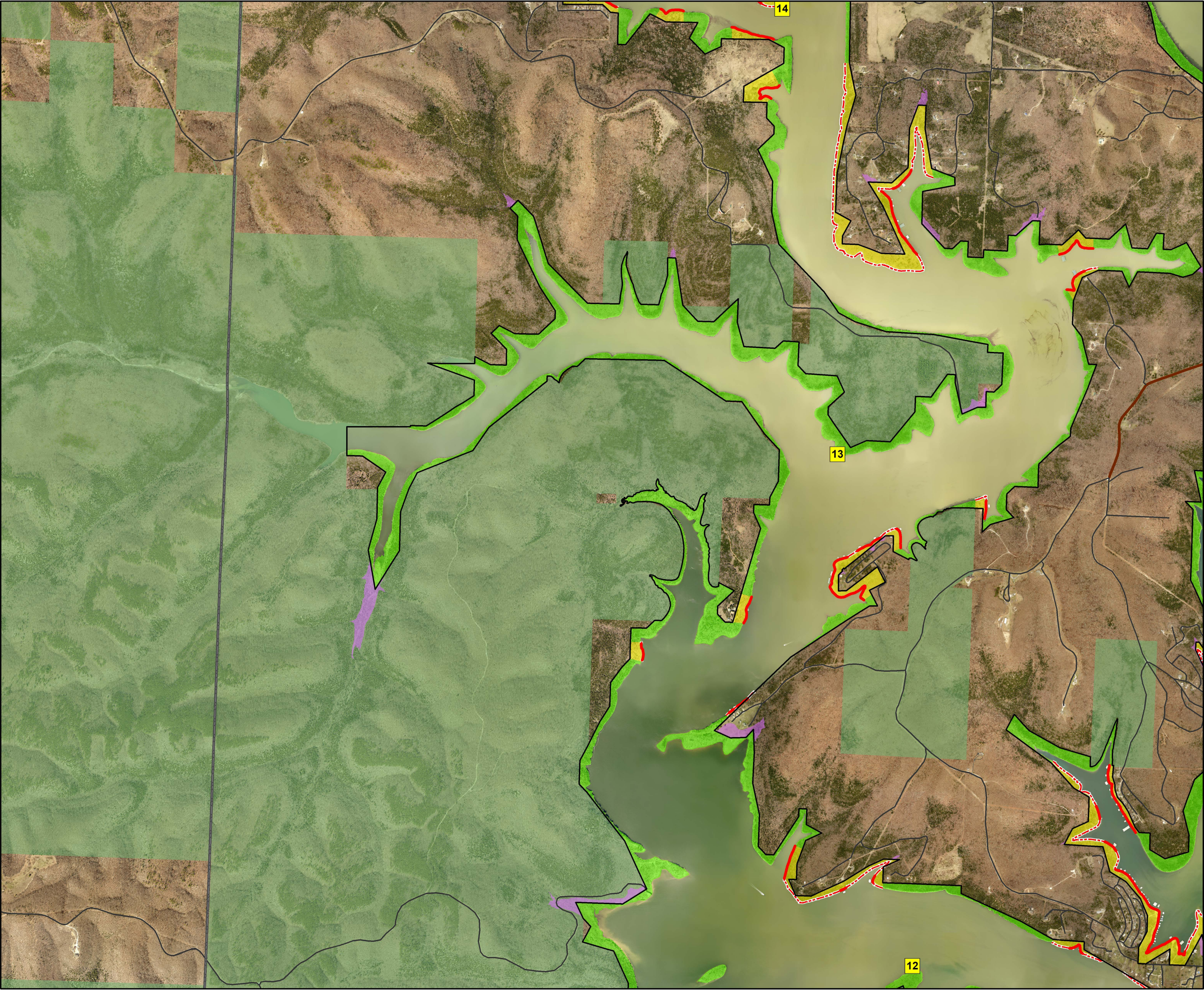


UPDATED SHORELINE MANAGEMENT PLAN TABLE ROCK LAKE

Imagery Date: 2015



See Map Sheet N/A



See Map Sheet 3

14

13

12

See Map Sheet 9

See Map Sheet 6

ALTERNATIVE FIVE

SHORELINE ALLOCATIONS

LDA

PROTECTED (No Color Shown On Map)

AREAS AVAILABLE FOR POTENTIAL

NEW LDA TO CREATE TOTAL 20% LDA

Legend

Point Markers

Roads

State Highway

US Highway

Counties

USDA Forest Service

Flowage Easement

USACE Boundary

LAND CLASSIFICATIONS

HIGH DENSITY RECREATION

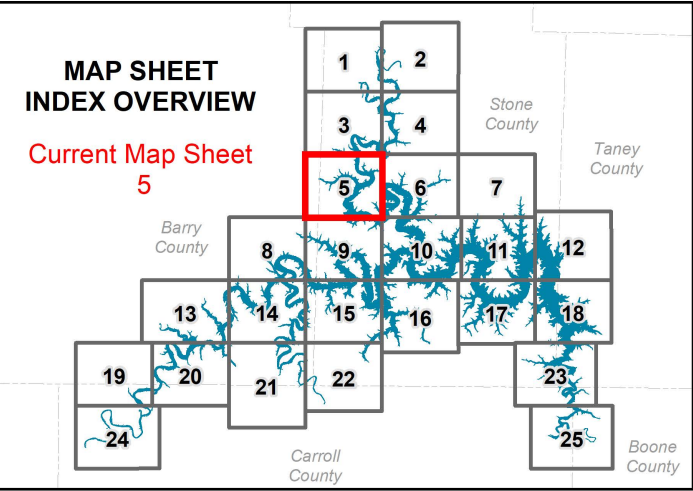
LOW DENSITY RECREATION

ENVIRONMENTALLY SENSITIVE

WILDLIFE MANAGEMENT

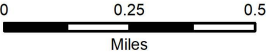
PROJECT OPERATIONS

RESTRICTED



UPDATED SHORELINE MANAGEMENT PLAN TABLE ROCK LAKE

Imagery Date: 2015



See Map Sheet 4

See Map Sheet 5

See Map Sheet 7

See Map Sheet 10

ALTERNATIVE FIVE

SHORELINE ALLOCATIONS

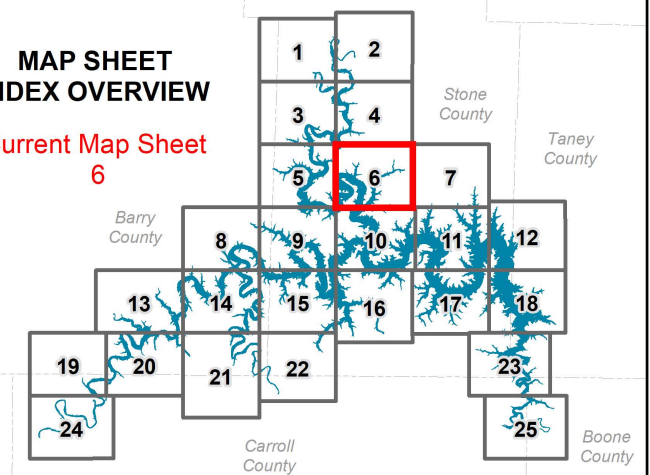
- LDA
- PUBLIC REC AREA
- PROTECTED (No Color Shown On Map)
- AREAS AVAILABLE FOR POTENTIAL
- NEW LDA TO CREATE TOTAL 20% LDA

Legend

- Point Markers
- Roads
- State Highway
- US Highway
- Counties
- USDA Forest Service
- Flowage Easement
- USACE Boundary
- LAND CLASSIFICATIONS**
- HIGH DENSITY RECREATION
- LOW DENSITY RECREATION
- ENVIRONMENTALLY SENSITIVE
- WILDLIFE MANAGEMENT
- PROJECT OPERATIONS
- RESTRICTED

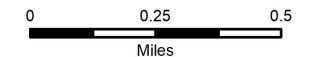
MAP SHEET INDEX OVERVIEW

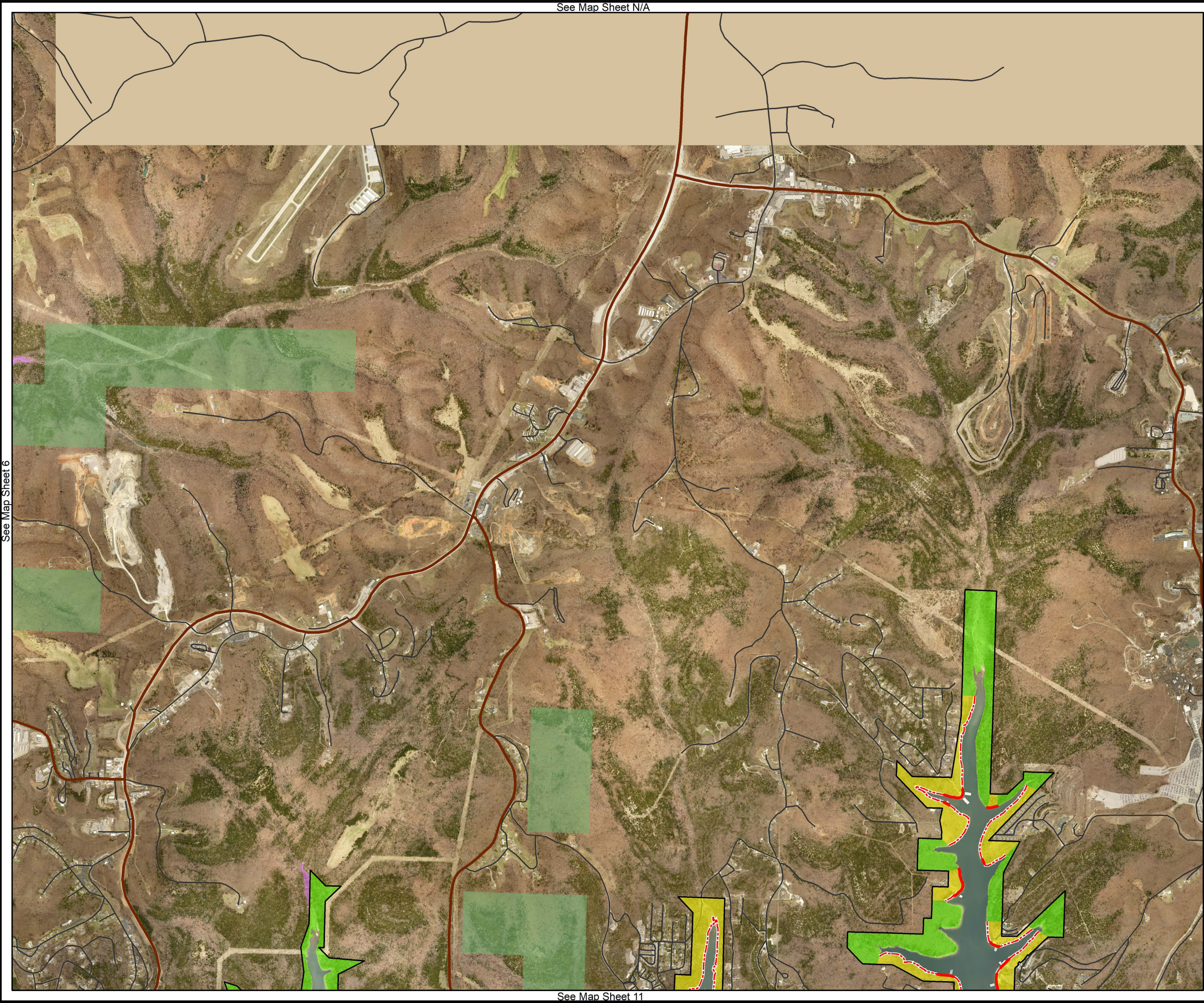
Current Map Sheet
6



UPDATED SHORELINE MANAGEMENT PLAN TABLE ROCK LAKE

Imagery Date: 2015





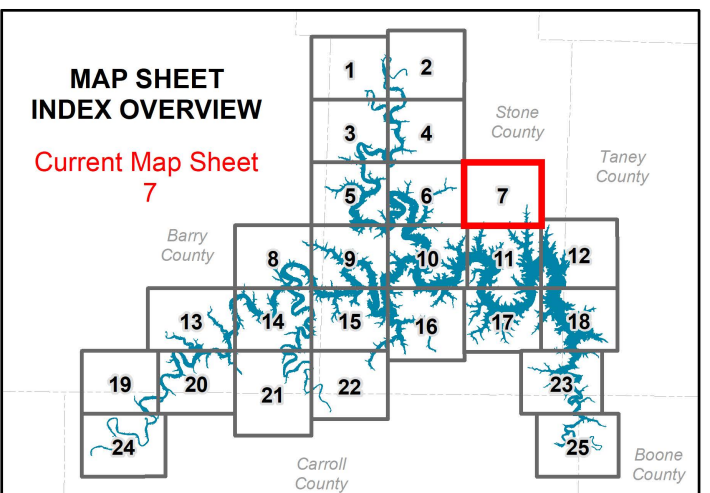
ALTERNATIVE FIVE

SHORELINE ALLOCATIONS

- LDA
- PROTECTED (No Color Shown On Map)
- AREAS AVAILABLE FOR POTENTIAL
- NEW LDA TO CREATE TOTAL 20% LDA

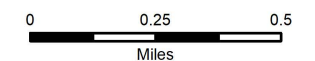
Legend

- Point Markers
- Roads
- State Highway
- US Highway
- Counties
- USDA Forest Service
- Flowage Easement
- USACE Boundary
- LAND CLASSIFICATIONS**
 - HIGH DENSITY RECREATION
 - LOW DENSITY RECREATION
 - ENVIRONMENTALLY SENSITIVE
 - WILDLIFE MANAGEMENT
 - PROJECT OPERATIONS
 - RESTRICTED



UPDATED SHORELINE MANAGEMENT PLAN TABLE ROCK LAKE

Imagery Date: 2015



See Map Sheet N/A

See Map Sheet N/A

See Map Sheet 9

See Map Sheet 14

ALTERNATIVE FIVE

SHORELINE ALLOCATIONS

LDA

PROTECTED (No Color Shown On Map)

AREAS AVAILABLE FOR POTENTIAL

NEW LDA TO CREATE TOTAL 20% LDA

Legend

Point Markers

Roads

State Highway

US Highway

Counties

USDA Forest Service

Flowage Easement

USACE Boundary

LAND CLASSIFICATIONS

HIGH DENSITY RECREATION

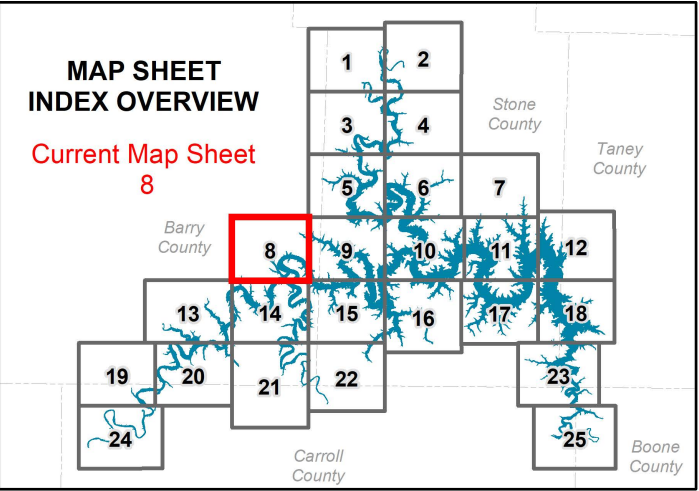
LOW DENSITY RECREATION

ENVIRONMENTALLY SENSITIVE

WILDLIFE MANAGEMENT

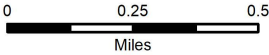
PROJECT OPERATIONS

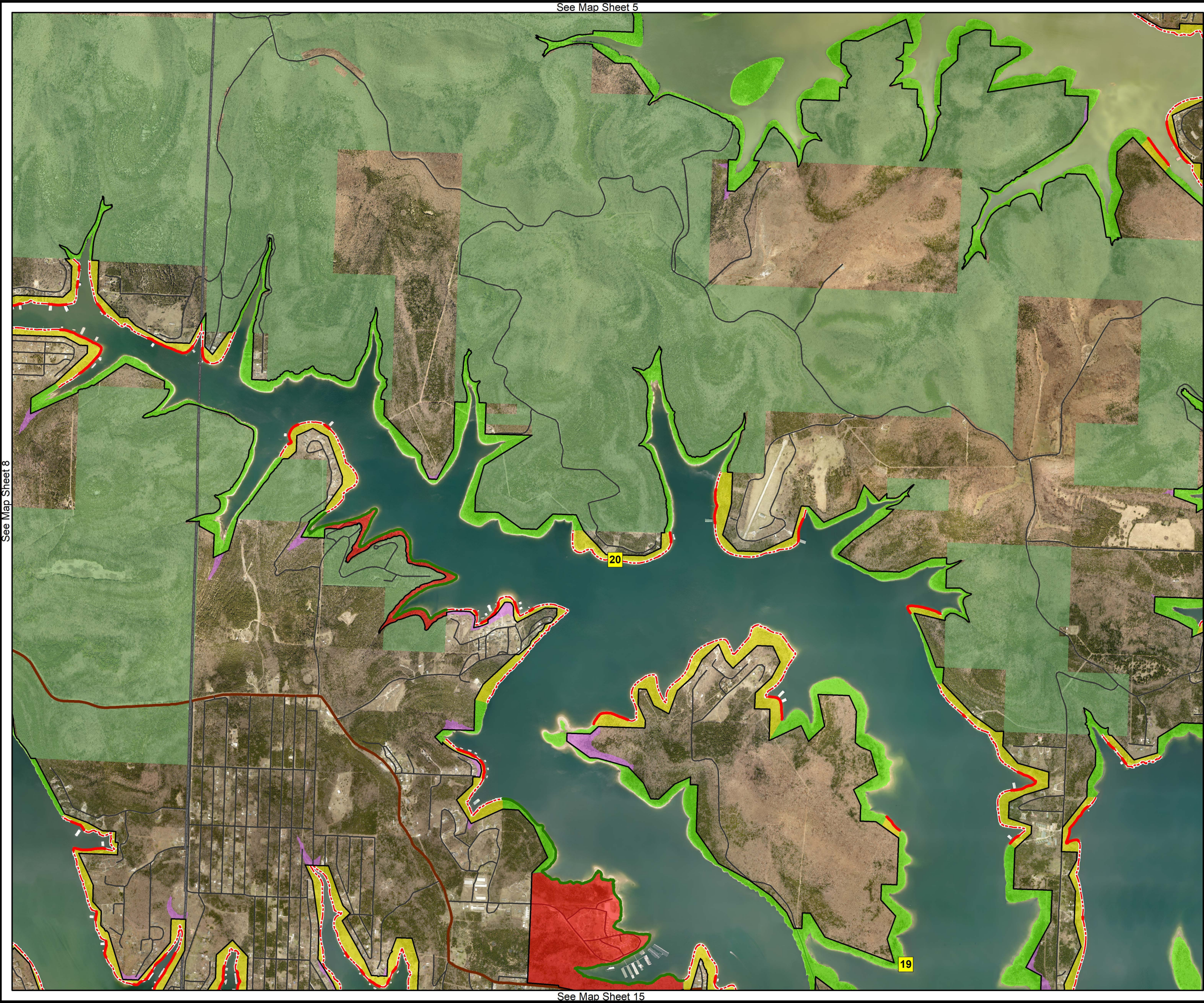
RESTRICTED



UPDATED SHORELINE MANAGEMENT PLAN TABLE ROCK LAKE

Imagery Date: 2015





ALTERNATIVE FIVE

SHORELINE ALLOCATIONS

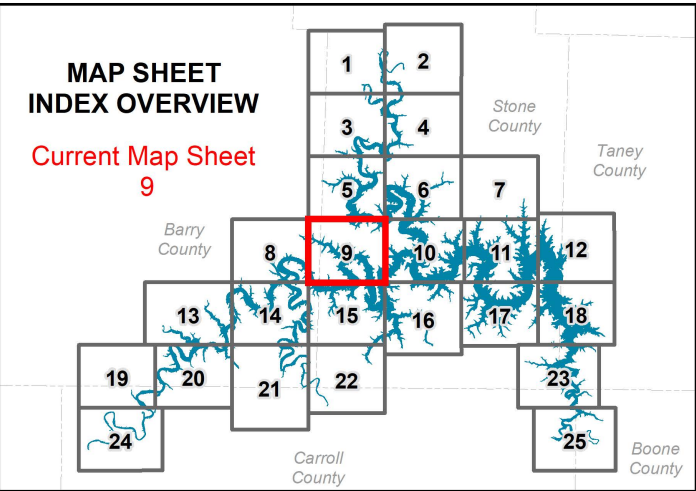
- LDA
- PUBLIC REC AREA
- PROTECTED (No Color Shown On Map)
- AREAS AVAILABLE FOR POTENTIAL
- NEW LDA TO CREATE TOTAL 20% LDA

Legend

- Point Markers
- Roads
- State Highway
- US Highway
- Counties
- USDA Forest Service
- Flowage Easement
- USACE Boundary

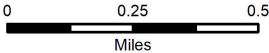
LAND CLASSIFICATIONS

- HIGH DENSITY RECREATION
- LOW DENSITY RECREATION
- ENVIRONMENTALLY SENSITIVE
- WILDLIFE MANAGEMENT
- PROJECT OPERATIONS
- RESTRICTED



UPDATED SHORELINE MANAGEMENT PLAN TABLE ROCK LAKE

Imagery Date: 2015





ALTERNATIVE FIVE

SHORELINE ALLOCATIONS

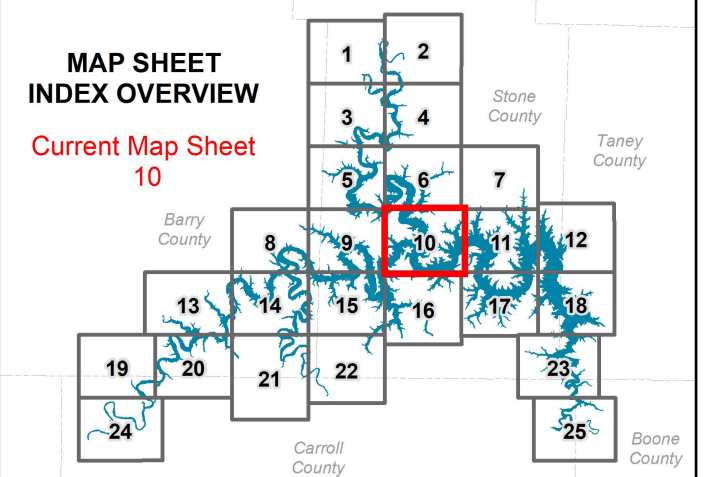
- LDA
- PUBLIC REC AREA
- PROTECTED (No Color Shown On Map)
- AREAS AVAILABLE FOR POTENTIAL
- NEW LDA TO CREATE TOTAL 20% LDA

Legend

- Point Markers
- Roads
- State Highway
- US Highway
- Counties
- USDA Forest Service
- Flowage Easement
- USACE Boundary
- LAND CLASSIFICATIONS**
- HIGH DENSITY RECREATION
- LOW DENSITY RECREATION
- ENVIRONMENTALLY SENSITIVE
- WILDLIFE MANAGEMENT
- PROJECT OPERATIONS
- RESTRICTED

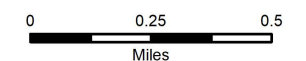
MAP SHEET INDEX OVERVIEW

Current Map Sheet
10



UPDATED SHORELINE MANAGEMENT PLAN TABLE ROCK LAKE

Imagery Date: 2015





ALTERNATIVE FIVE

SHORELINE ALLOCATIONS

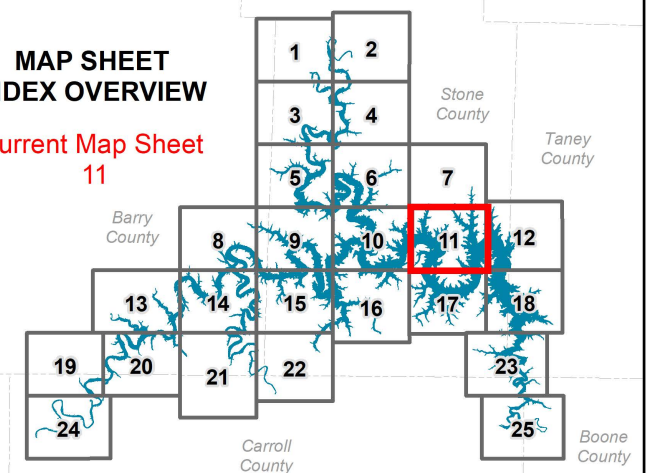
- LDA
- PUBLIC REC AREA
- PROTECTED (No Color Shown On Map)
- AREAS AVAILABLE FOR POTENTIAL
- NEW LDA TO CREATE TOTAL 20% LDA

Legend

- Point Markers
- Roads
- State Highway
- US Highway
- Counties
- USDA Forest Service
- Flowage Easement
- USACE Boundary
- LAND CLASSIFICATIONS**
- HIGH DENSITY RECREATION
- LOW DENSITY RECREATION
- ENVIRONMENTALLY SENSITIVE
- WILDLIFE MANAGEMENT
- PROJECT OPERATIONS
- RESTRICTED

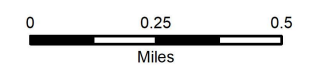
MAP SHEET INDEX OVERVIEW

Current Map Sheet
11



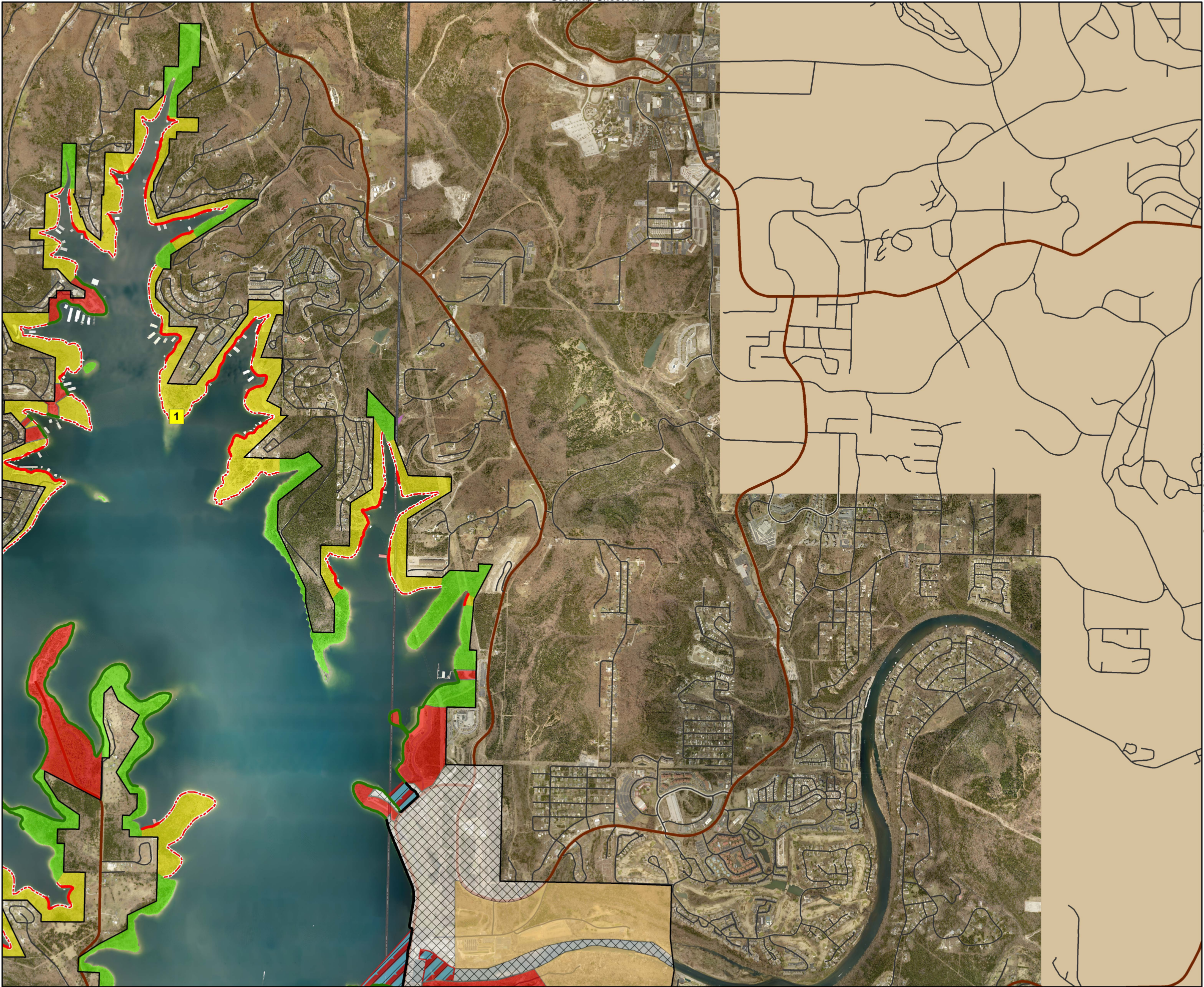
UPDATED SHORELINE MANAGEMENT PLAN TABLE ROCK LAKE

Imagery Date: 2015



See Map Sheet 11

See Map Sheet N/A



See Map Sheet N/A

See Map Sheet 18

ALTERNATIVE FIVE

SHORELINE ALLOCATIONS

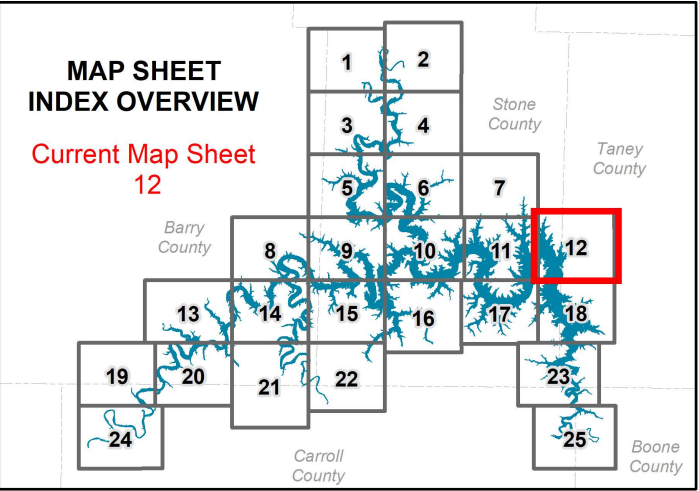
- LDA
- PUBLIC REC AREA
- PROTECTED (No Color Shown On Map)
- PROHIBITED
- AREAS AVAILABLE FOR POTENTIAL NEW LDA TO CREATE TOTAL 20% LDA

Legend

- Point Markers
- Roads
- State Highway
- US Highway
- Counties
- USDA Forest Service
- Flowage Easement
- USACE Boundary

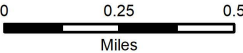
LAND CLASSIFICATIONS

- HIGH DENSITY RECREATION
- LOW DENSITY RECREATION
- ENVIRONMENTALLY SENSITIVE
- WILDLIFE MANAGEMENT
- PROJECT OPERATIONS
- RESTRICTED



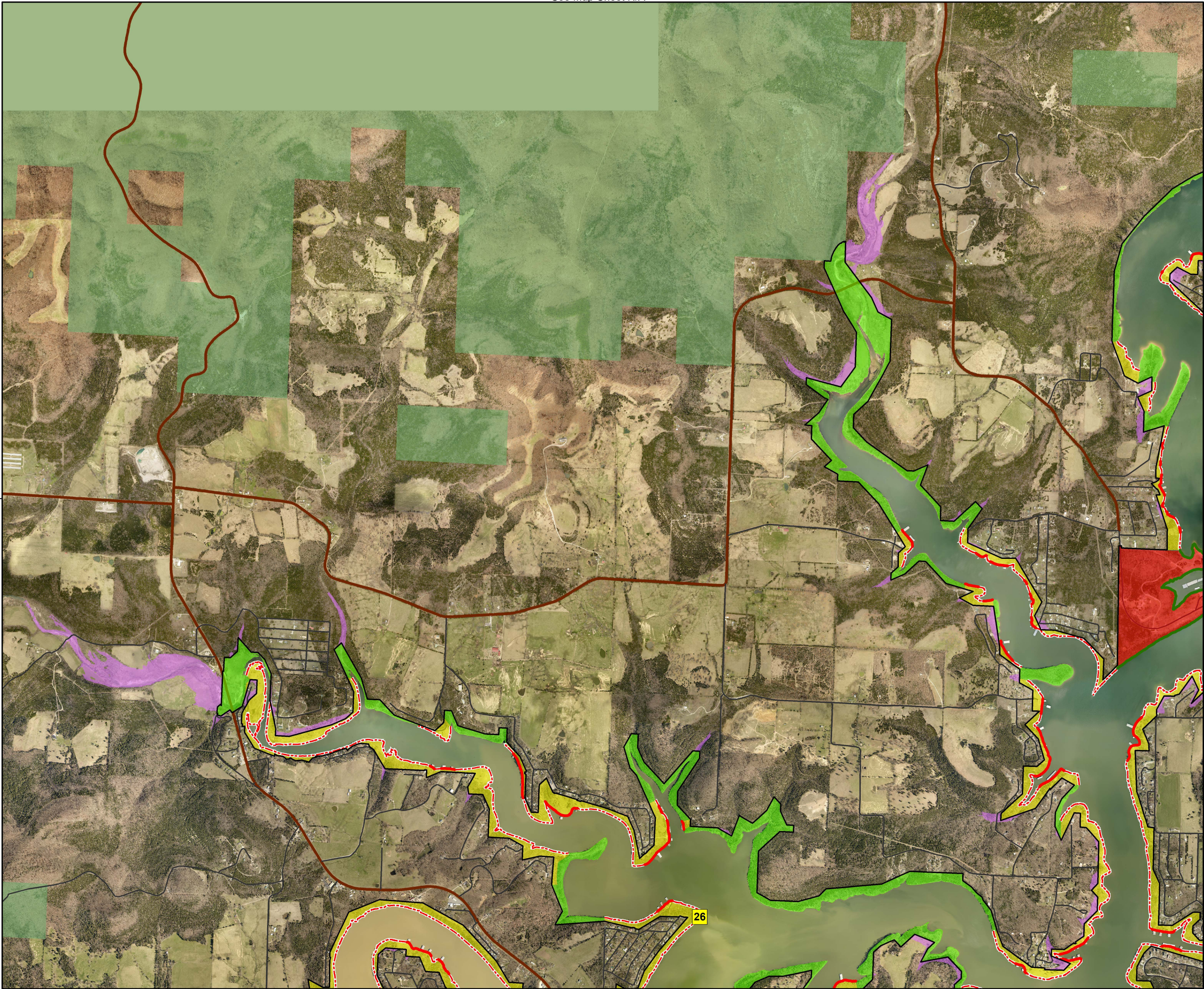
UPDATED
SHORELINE MANAGEMENT PLAN
TABLE ROCK LAKE

Imagery Date: 2015



See Map Sheet N/A

See Map Sheet N/A



See Map Sheet 20

ALTERNATIVE FIVE

SHORELINE ALLOCATIONS

LDA

PUBLIC REC AREA

PROTECTED (No Color Shown On Map)

AREAS AVAILABLE FOR POTENTIAL

NEW LDA TO CREATE TOTAL 20% LDA

Legend

Point Markers

Roads

State Highway

US Highway

Counties

USDA Forest Service

Flowage Easement

USACE Boundary

LAND CLASSIFICATIONS

HIGH DENSITY RECREATION

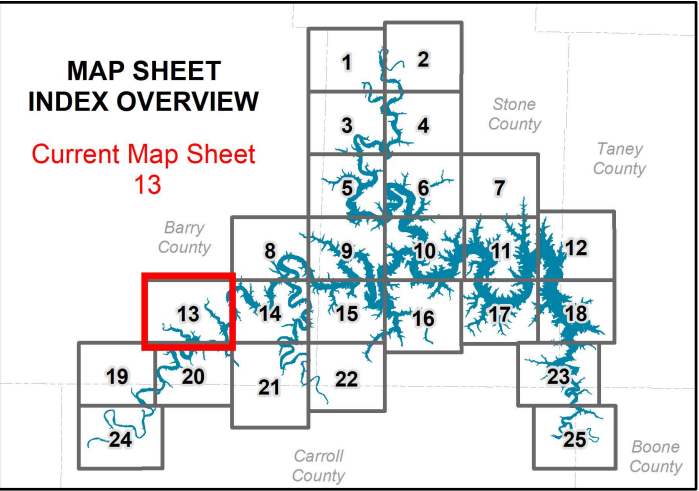
LOW DENSITY RECREATION

ENVIRONMENTALLY SENSITIVE

WILDLIFE MANAGEMENT

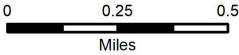
PROJECT OPERATIONS

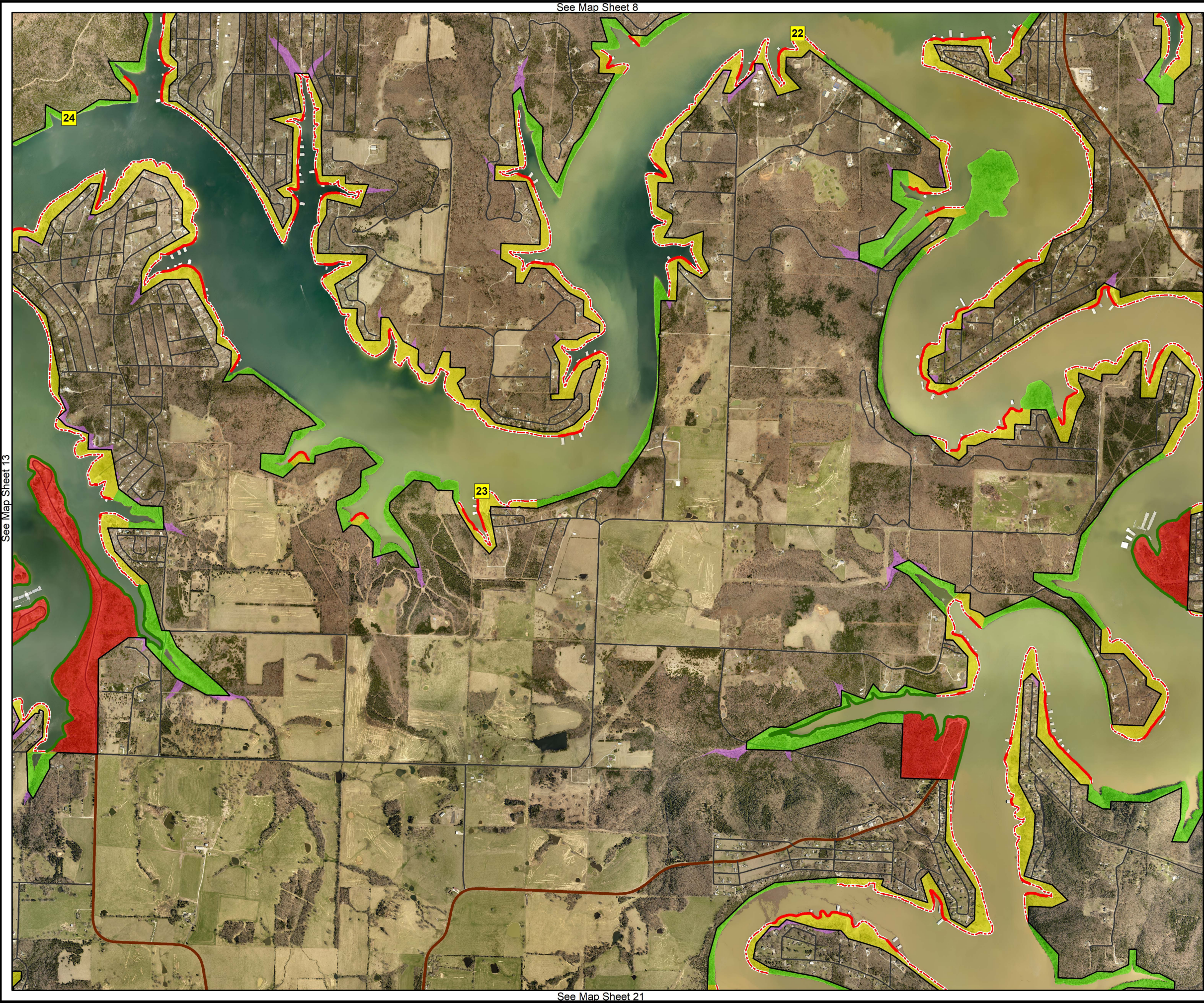
RESTRICTED



UPDATED SHORELINE MANAGEMENT PLAN TABLE ROCK LAKE

Imagery Date: 2015





ALTERNATIVE FIVE

SHORELINE ALLOCATIONS

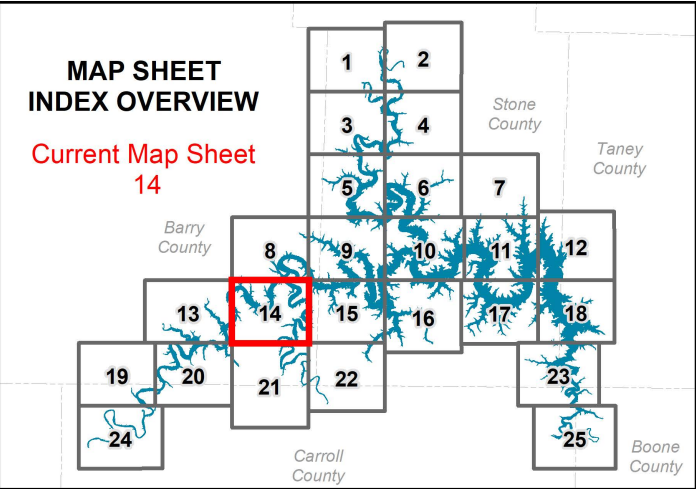
- LDA
- PUBLIC REC AREA
- PROTECTED (No Color Shown On Map)
- AREAS AVAILABLE FOR POTENTIAL
- NEW LDA TO CREATE TOTAL 20% LDA

Legend

- Point Markers
- Roads
- State Highway
- US Highway
- Counties
- USDA Forest Service
- Flowage Easement
- USACE Boundary

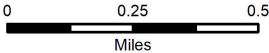
LAND CLASSIFICATIONS

- HIGH DENSITY RECREATION
- LOW DENSITY RECREATION
- ENVIRONMENTALLY SENSITIVE
- WILDLIFE MANAGEMENT
- PROJECT OPERATIONS
- RESTRICTED



UPDATED
SHORELINE MANAGEMENT PLAN
TABLE ROCK LAKE

Imagery Date: 2015





ALTERNATIVE FIVE

SHORELINE ALLOCATIONS

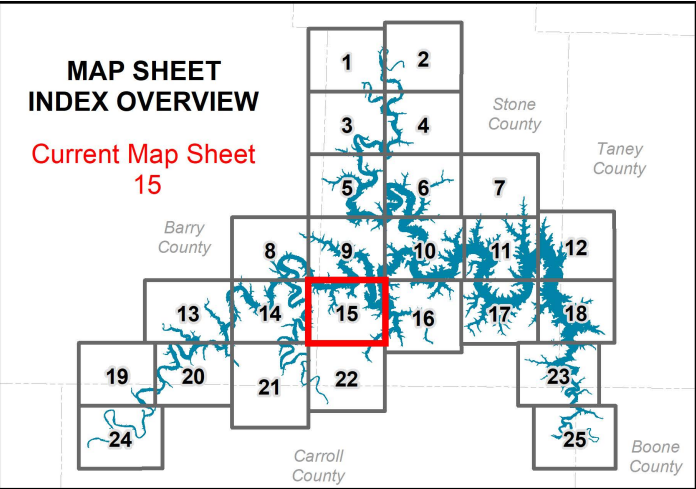
- LDA
- PUBLIC REC AREA
- PROTECTED (No Color Shown On Map)
- AREAS AVAILABLE FOR POTENTIAL
- NEW LDA TO CREATE TOTAL 20% LDA

Legend

- Point Markers
- Roads
- State Highway
- US Highway
- Counties
- USDA Forest Service
- Flowage Easement
- USACE Boundary

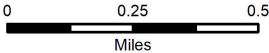
LAND CLASSIFICATIONS

- HIGH DENSITY RECREATION
- LOW DENSITY RECREATION
- ENVIRONMENTALLY SENSITIVE
- WILDLIFE MANAGEMENT
- PROJECT OPERATIONS
- RESTRICTED



UPDATED SHORELINE MANAGEMENT PLAN TABLE ROCK LAKE

Imagery Date: 2015



See Map Sheet 10

See Map Sheet 15

See Map Sheet 17

See Map Sheet N/A

ALTERNATIVE FIVE

SHORELINE ALLOCATIONS

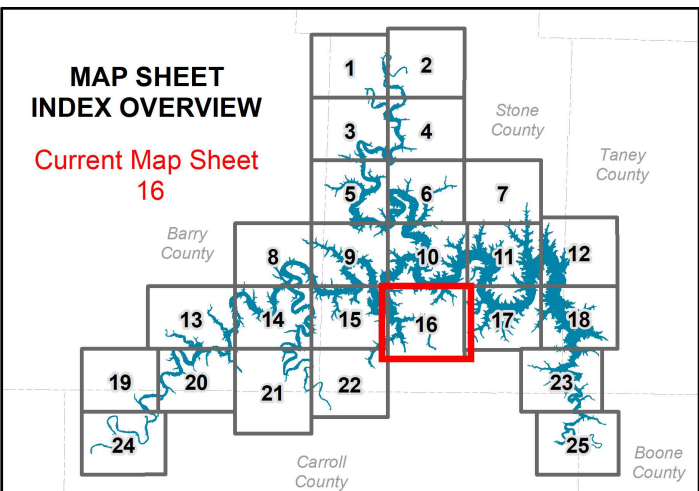
- LDA
- PUBLIC REC AREA
- PROTECTED (No Color Shown On Map)
- AREAS AVAILABLE FOR POTENTIAL
- NEW LDA TO CREATE TOTAL 20% LDA

Legend

- Point Markers
- Roads
- State Highway
- US Highway
- Counties
- USDA Forest Service
- Flowage Easement
- USACE Boundary
- LAND CLASSIFICATIONS**
- HIGH DENSITY RECREATION
- LOW DENSITY RECREATION
- ENVIRONMENTALLY SENSITIVE
- WILDLIFE MANAGEMENT
- PROJECT OPERATIONS
- RESTRICTED

MAP SHEET INDEX OVERVIEW

Current Map Sheet
16



UPDATED SHORELINE MANAGEMENT PLAN TABLE ROCK LAKE

Imagery Date: 2015

0 0.25 0.5
Miles

US ARMY CORPS
OF ENGINEERS
Little Rock District
Table Rock Lake





ALTERNATIVE FIVE

SHORELINE ALLOCATIONS

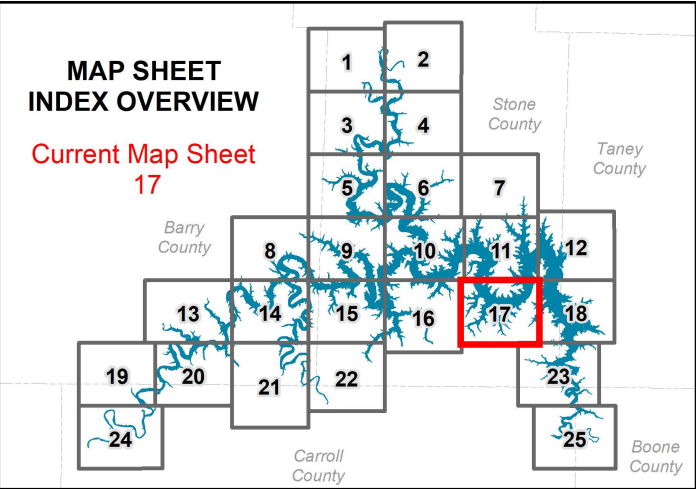
- LDA
- PUBLIC REC AREA
- PROTECTED (No Color Shown On Map)
- AREAS AVAILABLE FOR POTENTIAL NEW LDA TO CREATE TOTAL 20% LDA

Legend

- Point Markers
- Roads
- State Highway
- US Highway
- Counties
- USDA Forest Service
- Flowage Easement
- USACE Boundary

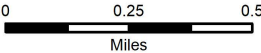
LAND CLASSIFICATIONS

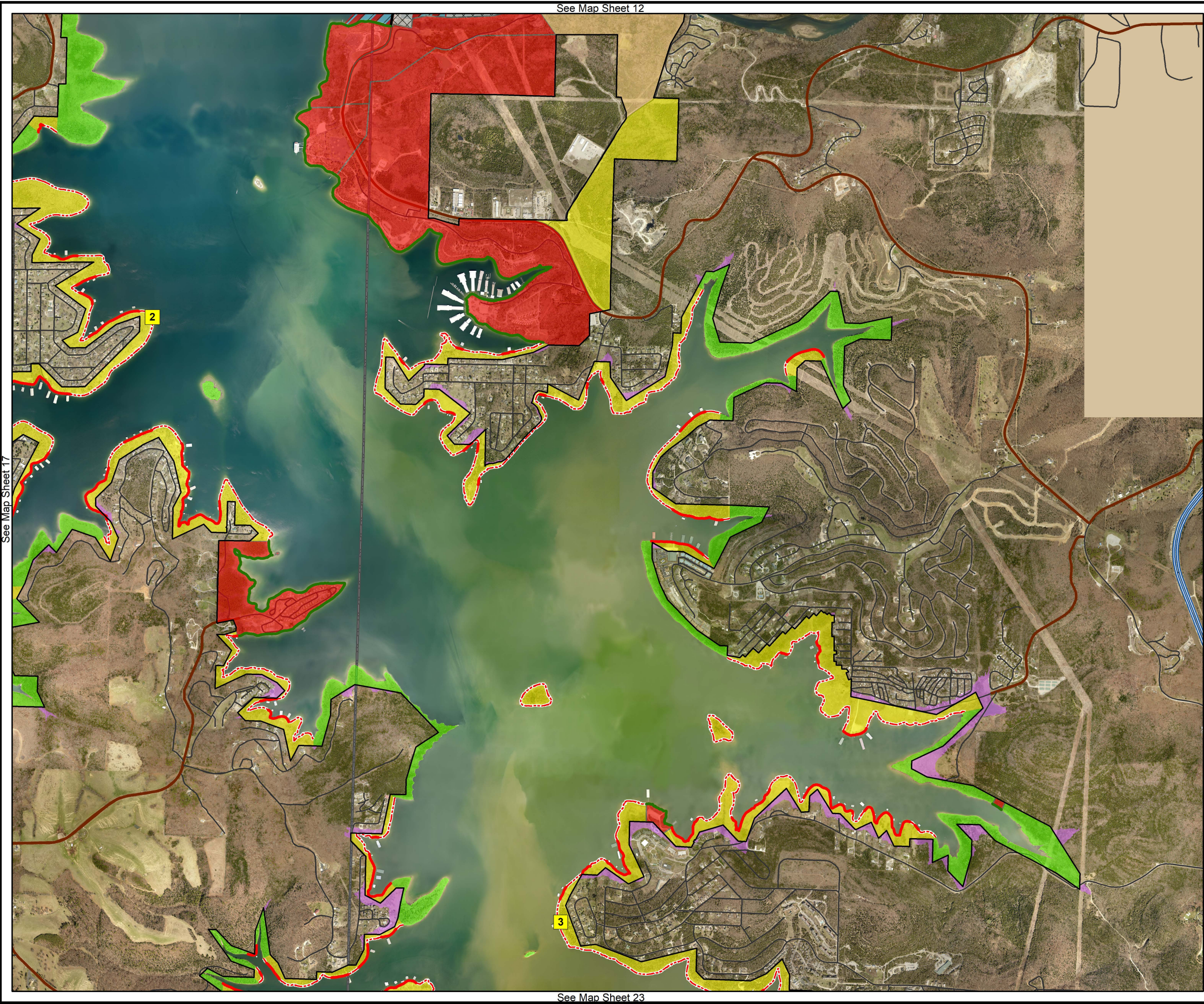
- HIGH DENSITY RECREATION
- LOW DENSITY RECREATION
- ENVIRONMENTALLY SENSITIVE
- WILDLIFE MANAGEMENT
- PROJECT OPERATIONS
- RESTRICTED



UPDATED SHORELINE MANAGEMENT PLAN TABLE ROCK LAKE

Imagery Date: 2015





ALTERNATIVE FIVE

SHORELINE ALLOCATIONS

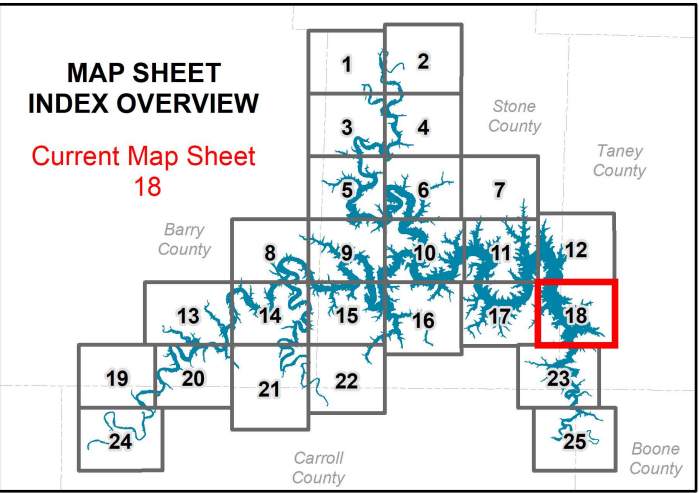
- LDA
- PUBLIC REC AREA
- PROTECTED (No Color Shown On Map)
- PROHIBITED
- AREAS AVAILABLE FOR POTENTIAL
- NEW LDA TO CREATE TOTAL 20% LDA

Legend

- Point Markers
- Roads
- State Highway
- US Highway
- Counties
- USDA Forest Service
- Flowage Easement
- USACE Boundary

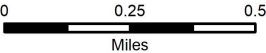
LAND CLASSIFICATIONS

- HIGH DENSITY RECREATION
- LOW DENSITY RECREATION
- ENVIRONMENTALLY SENSITIVE
- WILDLIFE MANAGEMENT
- PROJECT OPERATIONS
- RESTRICTED

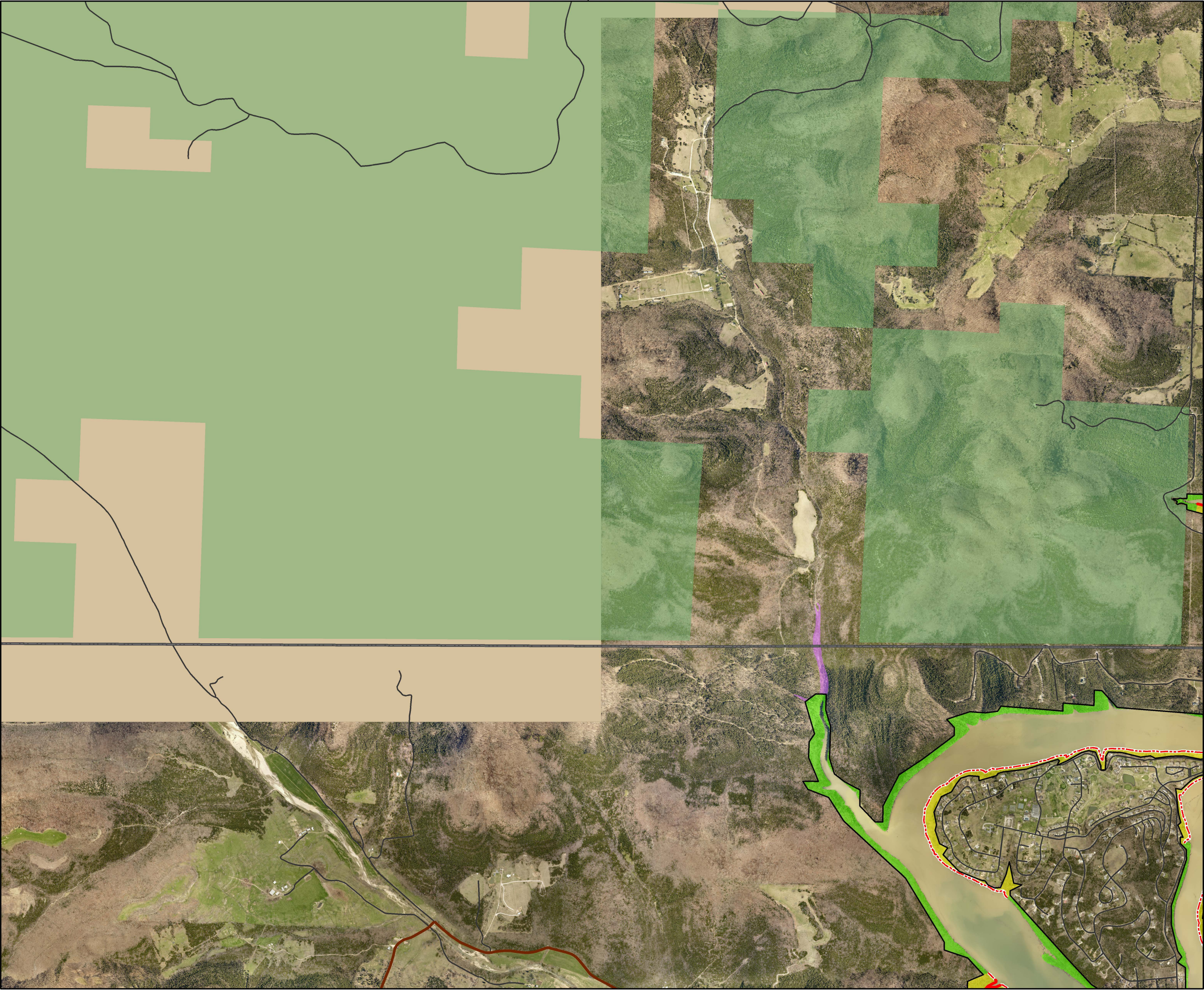


UPDATED SHORELINE MANAGEMENT PLAN TABLE ROCK LAKE

Imagery Date: 2015



See Map Sheet N/A



ALTERNATIVE FIVE

SHORELINE ALLOCATIONS

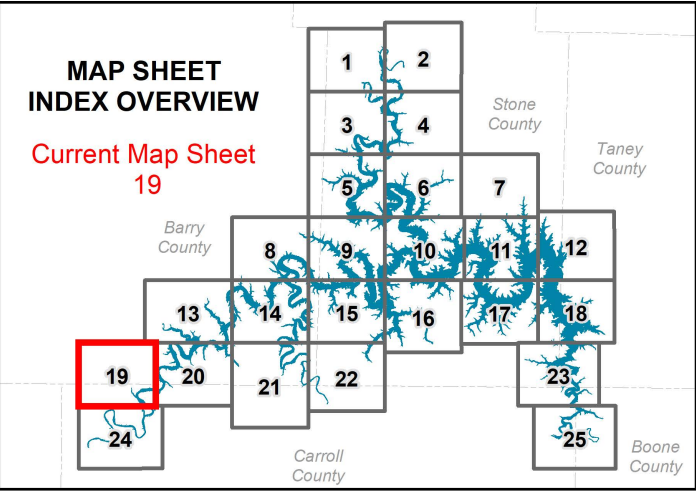
- LDA
- PROTECTED (No Color Shown On Map)
- AREAS AVAILABLE FOR POTENTIAL NEW LDA TO CREATE TOTAL 20% LDA

Legend

- Point Markers
- Roads
- State Highway
- US Highway
- Counties
- USDA Forest Service
- Flowage Easement
- USACE Boundary

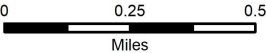
LAND CLASSIFICATIONS

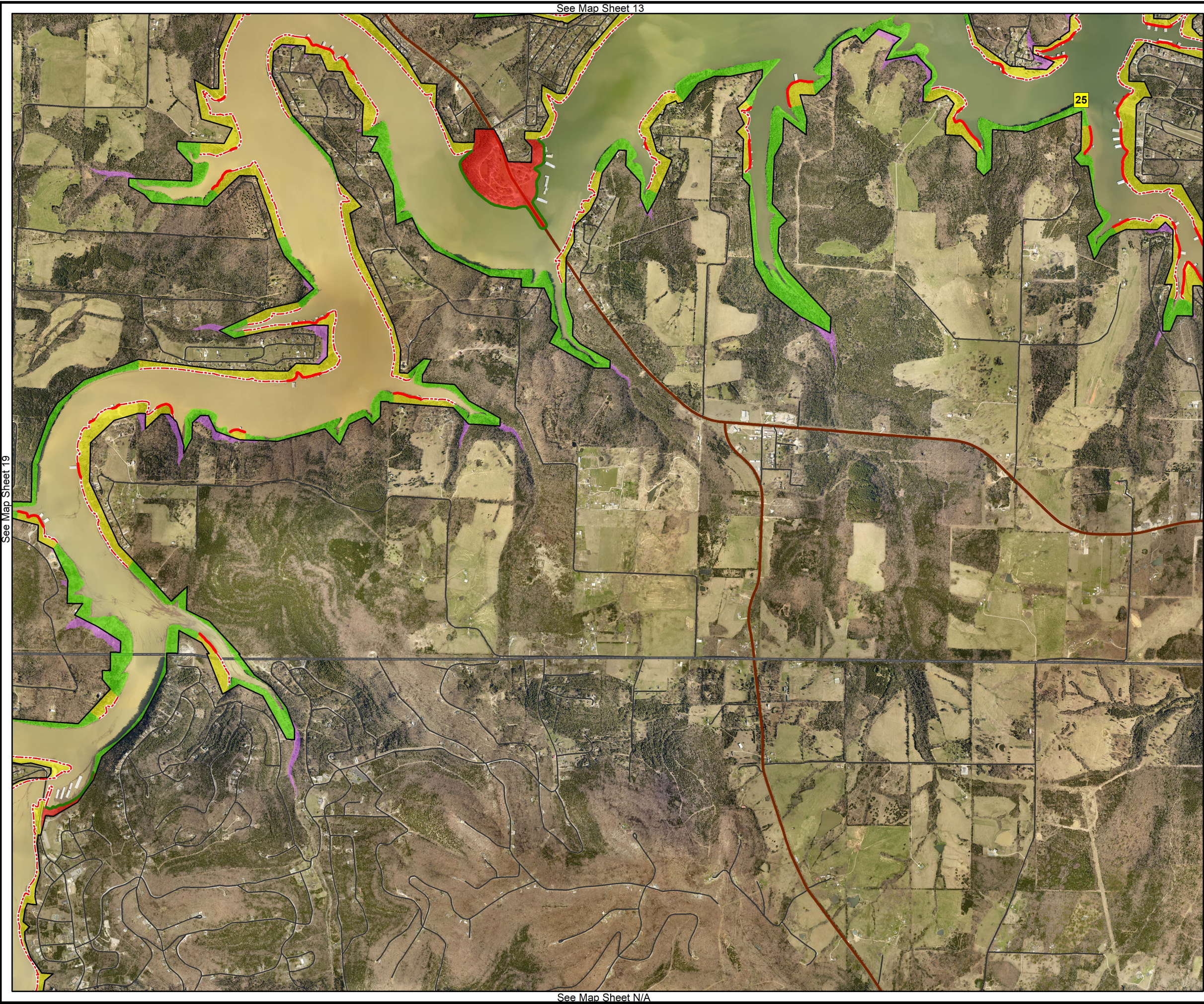
- HIGH DENSITY RECREATION
- LOW DENSITY RECREATION
- ENVIRONMENTALLY SENSITIVE
- WILDLIFE MANAGEMENT
- PROJECT OPERATIONS
- RESTRICTED



UPDATED SHORELINE MANAGEMENT PLAN TABLE ROCK LAKE

Imagery Date: 2015





ALTERNATIVE FIVE

SHORELINE ALLOCATIONS

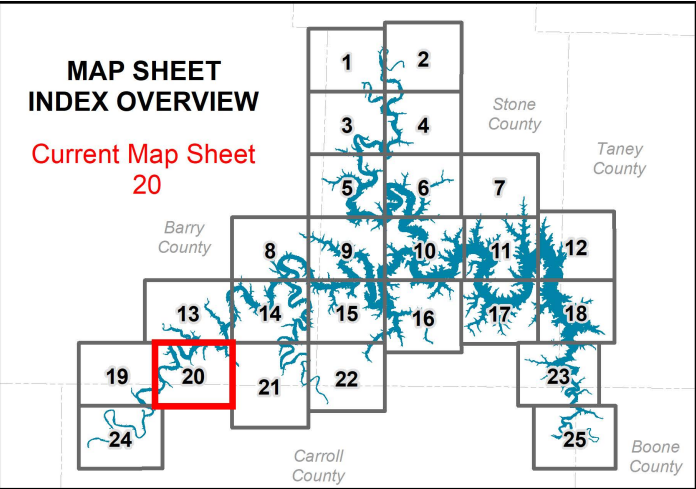
- LDA
- PUBLIC REC AREA
- PROTECTED (No Color Shown On Map)
- AREAS AVAILABLE FOR POTENTIAL
- NEW LDA TO CREATE TOTAL 20% LDA

Legend

- Point Markers
- Roads
- State Highway
- US Highway
- Counties
- USDA Forest Service
- Flowage Easement
- USACE Boundary


LAND CLASSIFICATIONS

- HIGH DENSITY RECREATION
- LOW DENSITY RECREATION
- ENVIRONMENTALLY SENSITIVE
- WILDLIFE MANAGEMENT
- PROJECT OPERATIONS
- RESTRICTED



UPDATED SHORELINE MANAGEMENT PLAN TABLE ROCK LAKE

Imagery Date: 2015



See Map Sheet 14

See Map Sheet 20

See Map Sheet 22

See Map Sheet N/A

ALTERNATIVE FIVE

SHORELINE ALLOCATIONS

LDA

PROTECTED (No Color Shown On Map)

--- AREAS AVAILABLE FOR POTENTIAL

--- NEW LDA TO CREATE TOTAL 20% LDA

Legend

Point Markers

— Roads

— State Highway

— US Highway

□ Counties

■ USDA Forest Service

■ Flowage Easement

□ USACE Boundary

LAND CLASSIFICATIONS

■ HIGH DENSITY RECREATION

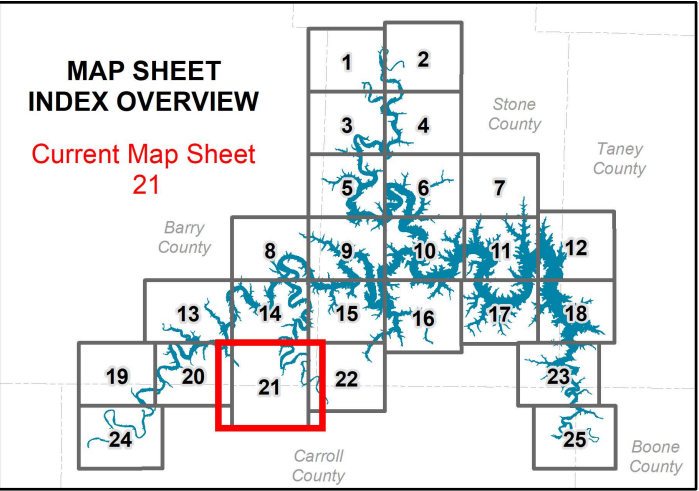
■ LOW DENSITY RECREATION

■ ENVIRONMENTALLY SENSITIVE

■ WILDLIFE MANAGEMENT

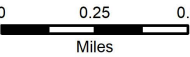
▨ PROJECT OPERATIONS

▨ RESTRICTED

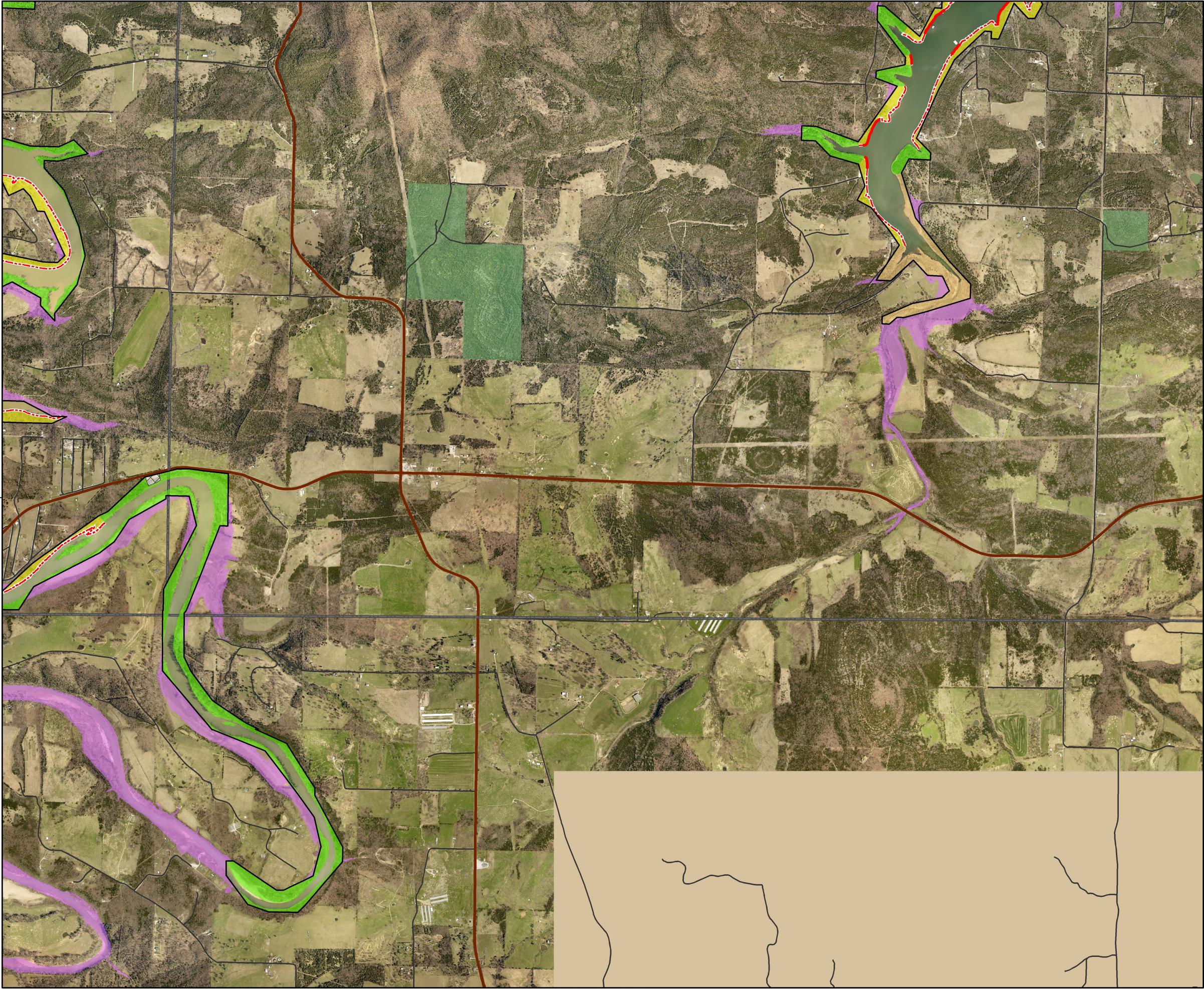


UPDATED SHORELINE MANAGEMENT PLAN TABLE ROCK LAKE

Imagery Date: 2015



See Map Sheet 15



See Map Sheet N/A

ALTERNATIVE FIVE

SHORELINE ALLOCATIONS

LDA

PROTECTED (No Color Shown On Map)

AREAS AVAILABLE FOR POTENTIAL

NEW LDA TO CREATE TOTAL 20% LDA

Legend

Point Markers

Roads

State Highway

US Highway

Counties

USDA Forest Service

Flowage Easement

USACE Boundary

LAND CLASSIFICATIONS

HIGH DENSITY RECREATION

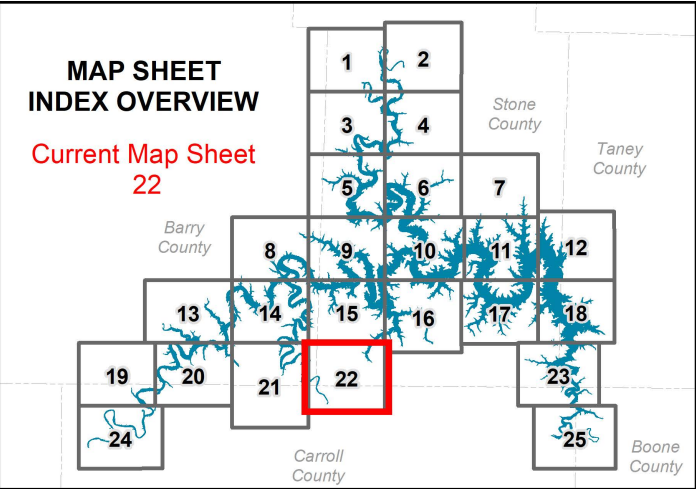
LOW DENSITY RECREATION

ENVIRONMENTALLY SENSITIVE

WILDLIFE MANAGEMENT

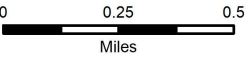
PROJECT OPERATIONS

RESTRICTED



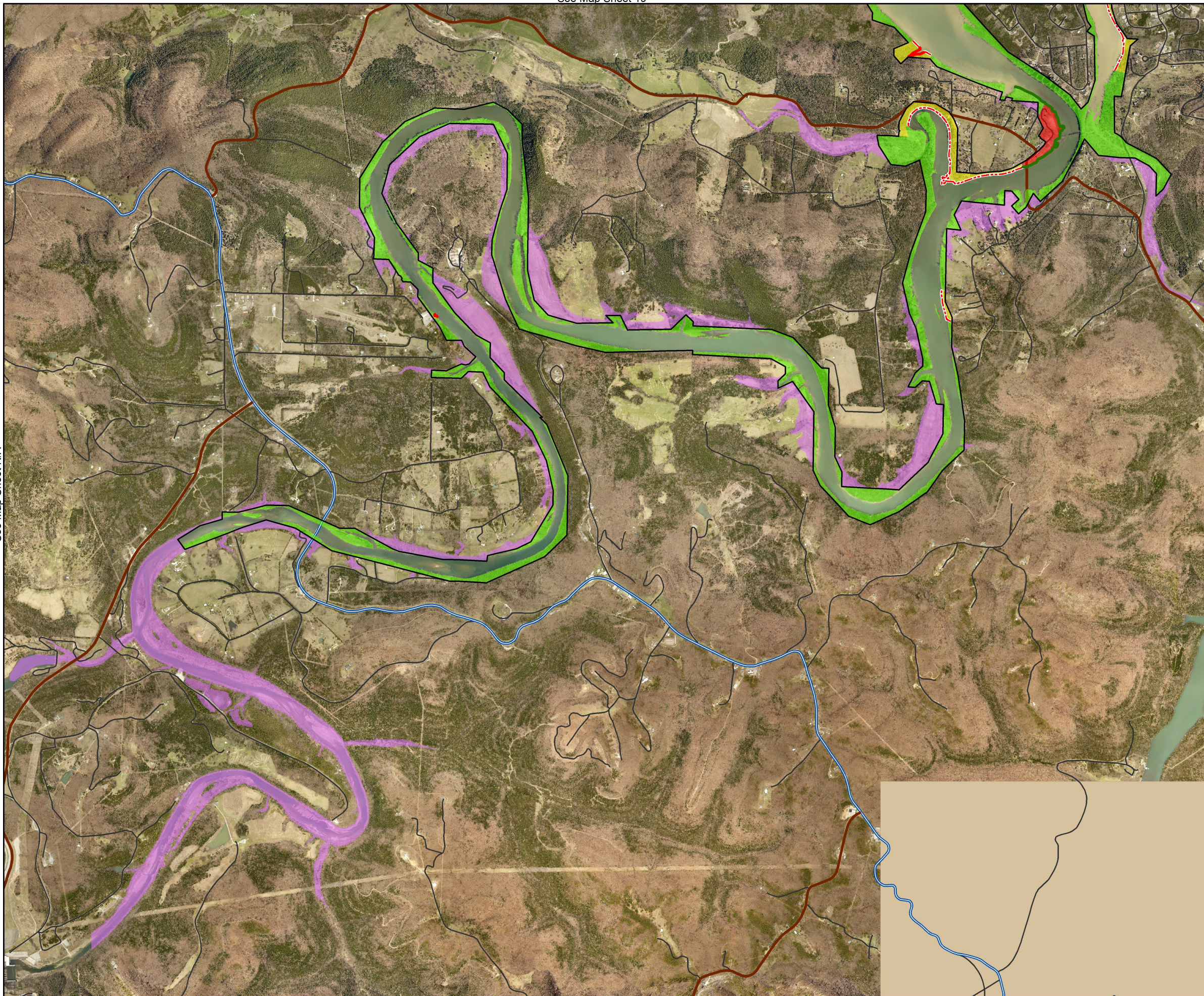
UPDATED SHORELINE MANAGEMENT PLAN TABLE ROCK LAKE

Imagery Date: 2015



See Map Sheet 19

See Map Sheet N/A



See Map Sheet N/A

ALTERNATIVE FIVE

SHORELINE ALLOCATIONS

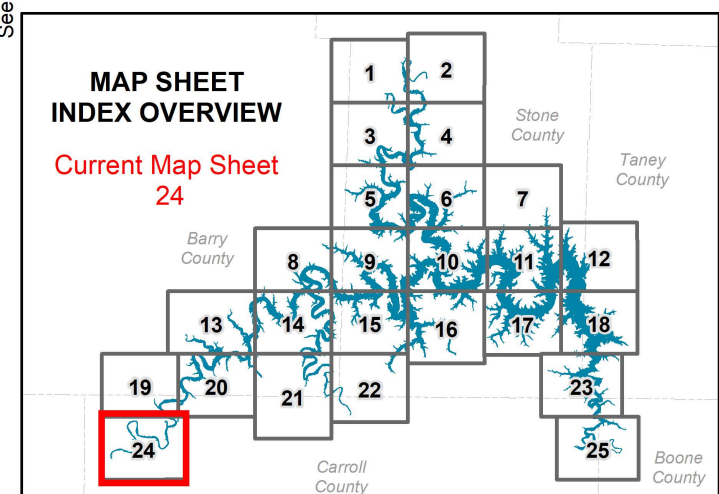
- LDA
- PUBLIC REC AREA
- PROTECTED (No Color Shown On Map)
- AREAS AVAILABLE FOR POTENTIAL
- NEW LDA TO CREATE TOTAL 20% LDA

Legend

- Point Markers
- Roads
- State Highway
- US Highway
- Counties
- USDA Forest Service
- Flowage Easement
- USACE Boundary
- LAND CLASSIFICATIONS**
- HIGH DENSITY RECREATION
- LOW DENSITY RECREATION
- ENVIRONMENTALLY SENSITIVE
- WILDLIFE MANAGEMENT
- PROJECT OPERATIONS
- RESTRICTED

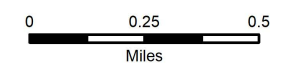
MAP SHEET INDEX OVERVIEW

Current Map Sheet
24

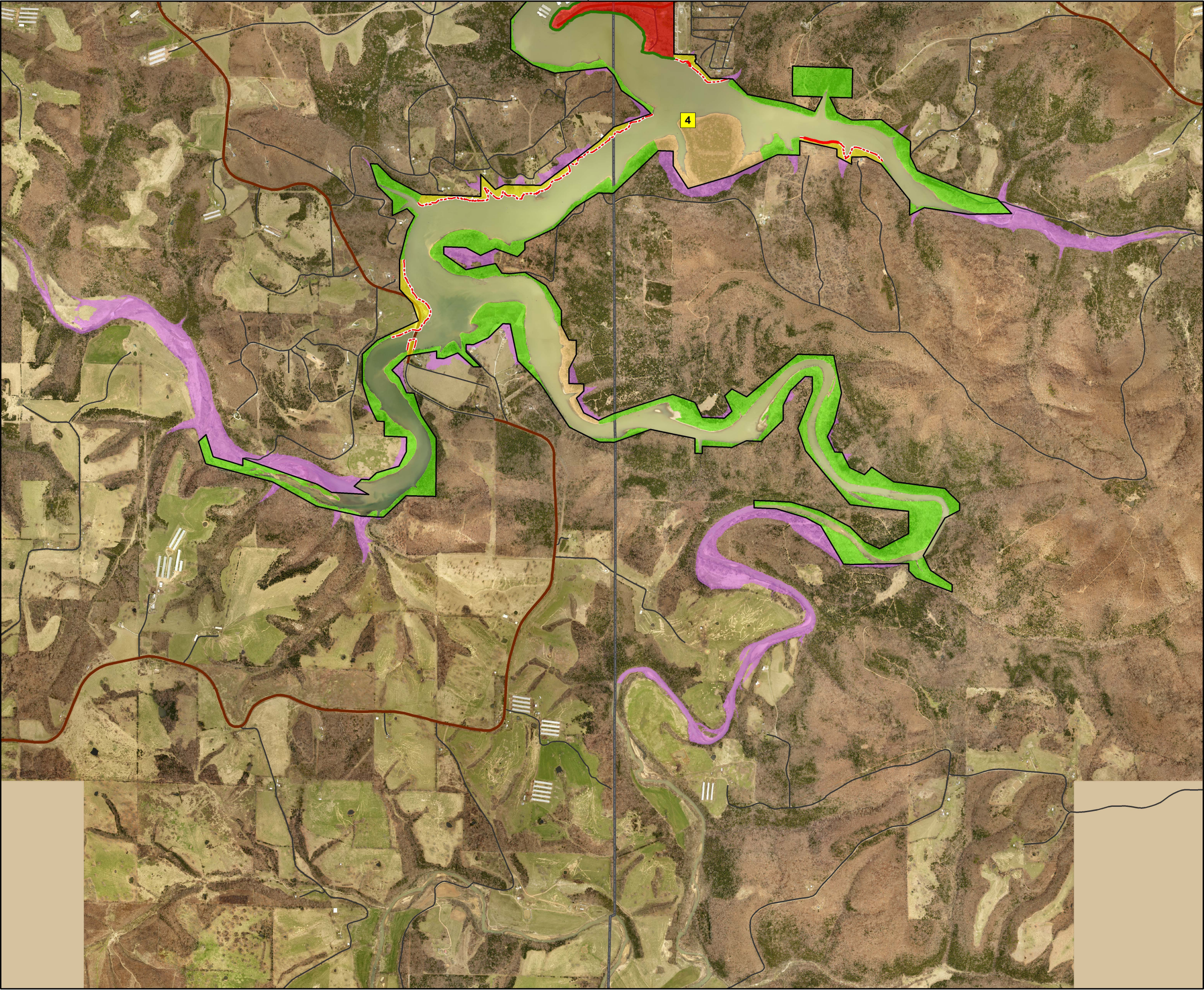


UPDATED SHORELINE MANAGEMENT PLAN TABLE ROCK LAKE

Imagery Date: 2015



See Map Sheet N/A



See Map Sheet N/A

ALTERNATIVE FIVE

SHORELINE ALLOCATIONS

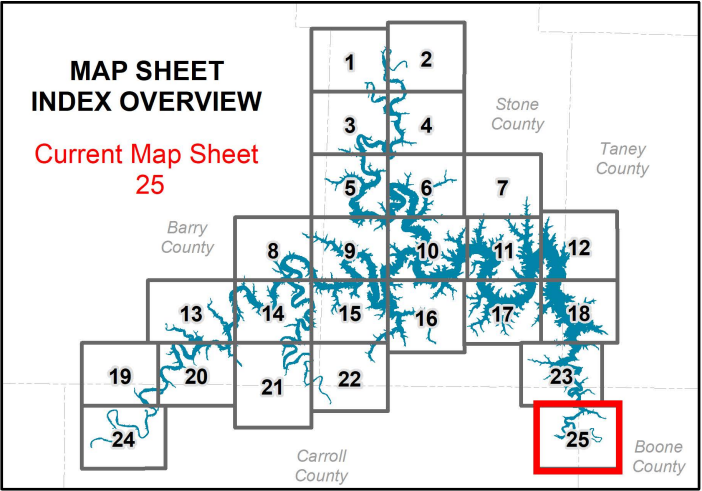
- LDA
- PUBLIC REC AREA
- PROTECTED (No Color Shown On Map)
- AREAS AVAILABLE FOR POTENTIAL
- NEW LDA TO CREATE TOTAL 20% LDA

Legend

- Point Markers
- Roads
- State Highway
- US Highway
- Counties
- USDA Forest Service
- Flowage Easement
- USACE Boundary

LAND CLASSIFICATIONS

- HIGH DENSITY RECREATION
- LOW DENSITY RECREATION
- ENVIRONMENTALLY SENSITIVE
- WILDLIFE MANAGEMENT
- PROJECT OPERATIONS
- RESTRICTED



UPDATED
SHORELINE MANAGEMENT PLAN
TABLE ROCK LAKE

Imagery Date: 2015

