

MAP SHEET INDEX
ALTERNATIVE ONE

MAP SHEET INDEX

Legend

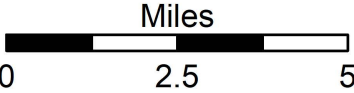
- Point Markers
- Roads
- State Highway
- US Highway
- Counties
- USDA Forest Service
- TableRockLake

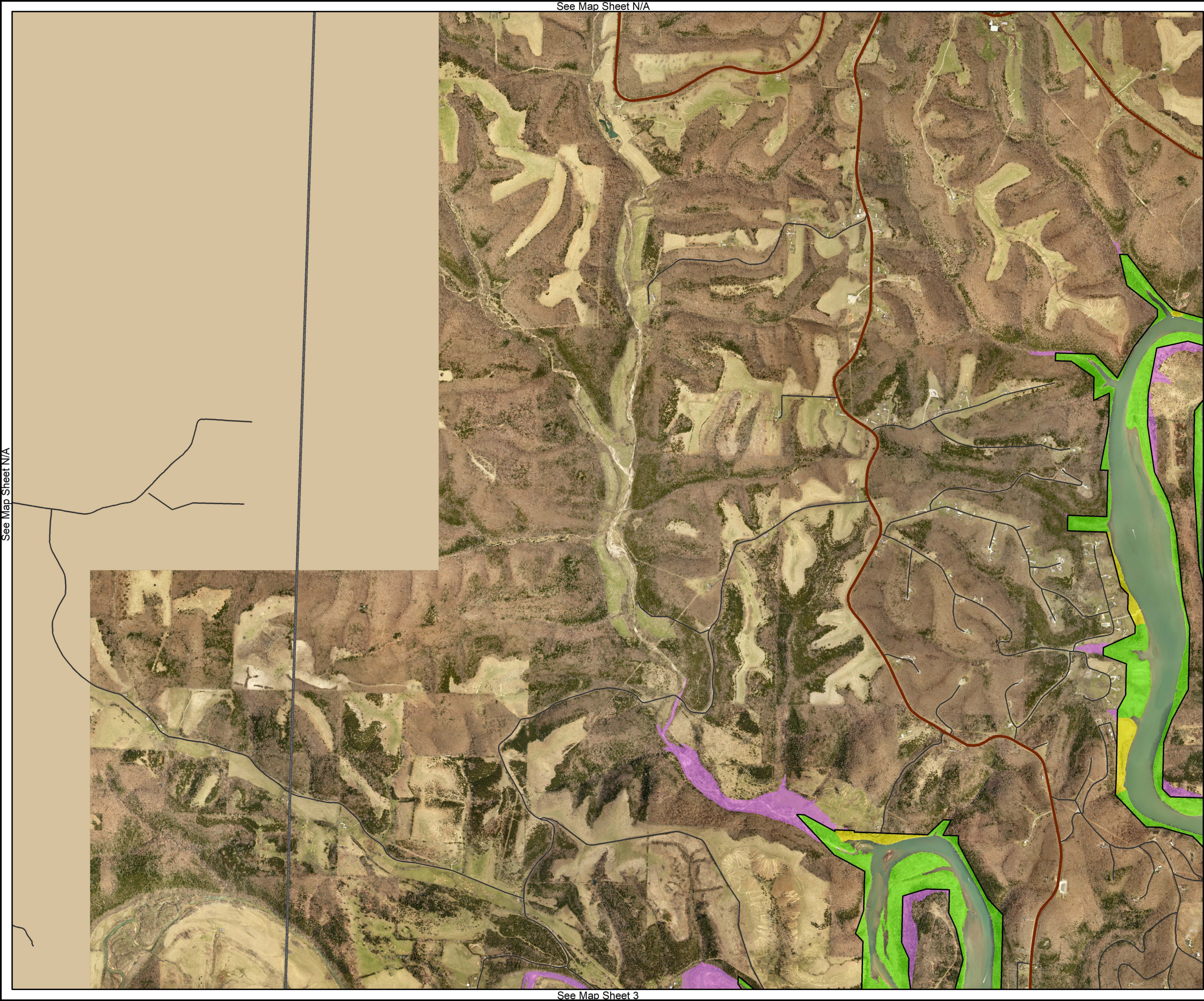
**ALTERNATIVE ONE
SHORELINE ALLOCATIONS**

- PUBLIC REC AREA
- PROTECTED
- PROHIBITED



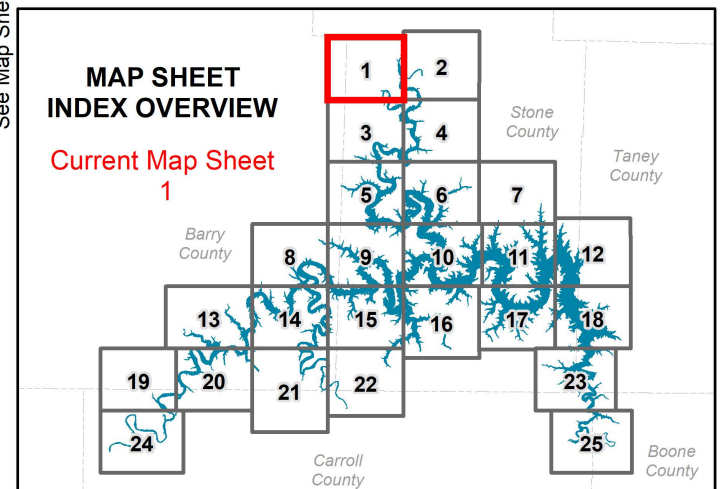
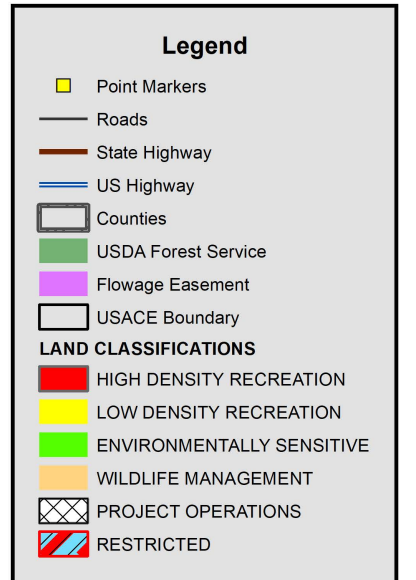
UPDATED
SHORELINE MANAGEMENT PLAN
TABLE ROCK LAKE





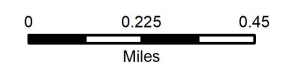
ALTERNATIVE ONE

SHORELINE ALLOCATIONS
PROTECTED (No Color Shown On Map)



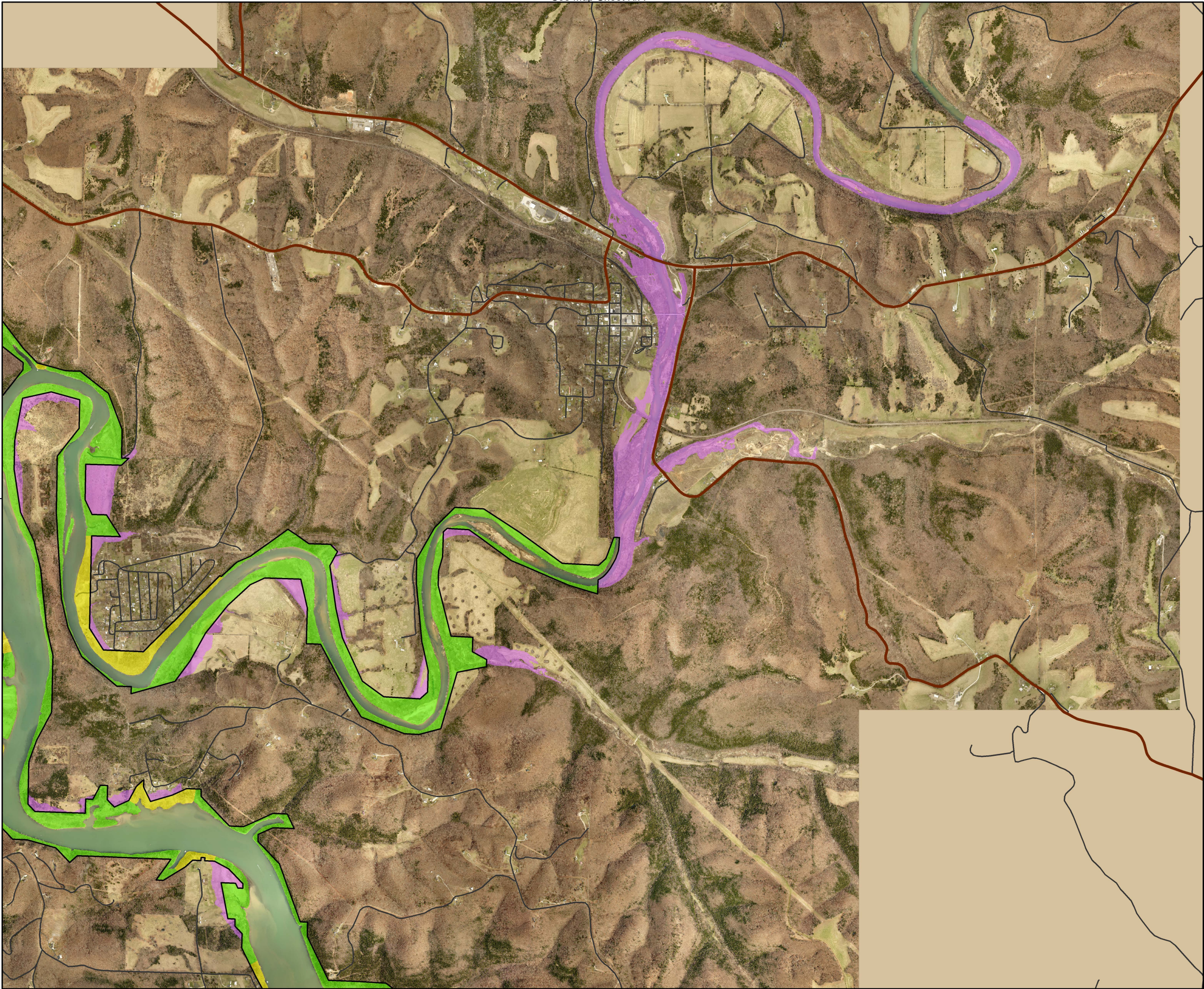
UPDATED SHORELINE MANAGEMENT PLAN TABLE ROCK LAKE

Imagery Date: 2015



See Map Sheet N/A

See Map Sheet 1



See Map Sheet 4

See Map Sheet N/A

ALTERNATIVE ONE

SHORELINE ALLOCATIONS

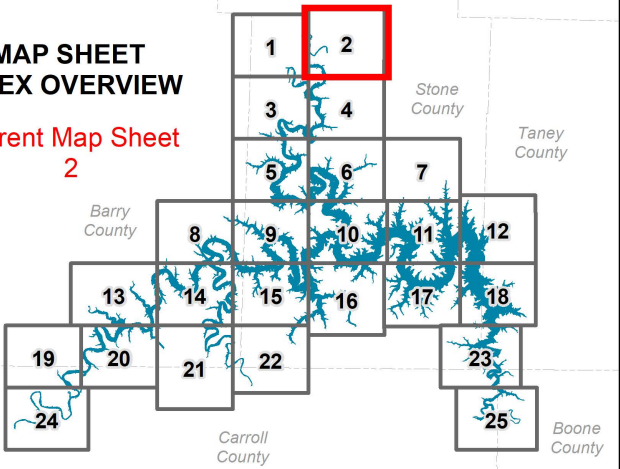
PROTECTED (No Color Shown On Map)

Legend

- Point Markers
- Roads
- State Highway
- US Highway
- Counties
- USDA Forest Service
- Flowage Easement
- USACE Boundary
- LAND CLASSIFICATIONS**
- HIGH DENSITY RECREATION
- LOW DENSITY RECREATION
- ENVIRONMENTALLY SENSITIVE
- WILDLIFE MANAGEMENT
- PROJECT OPERATIONS
- RESTRICTED

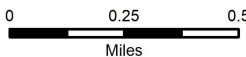
MAP SHEET INDEX OVERVIEW

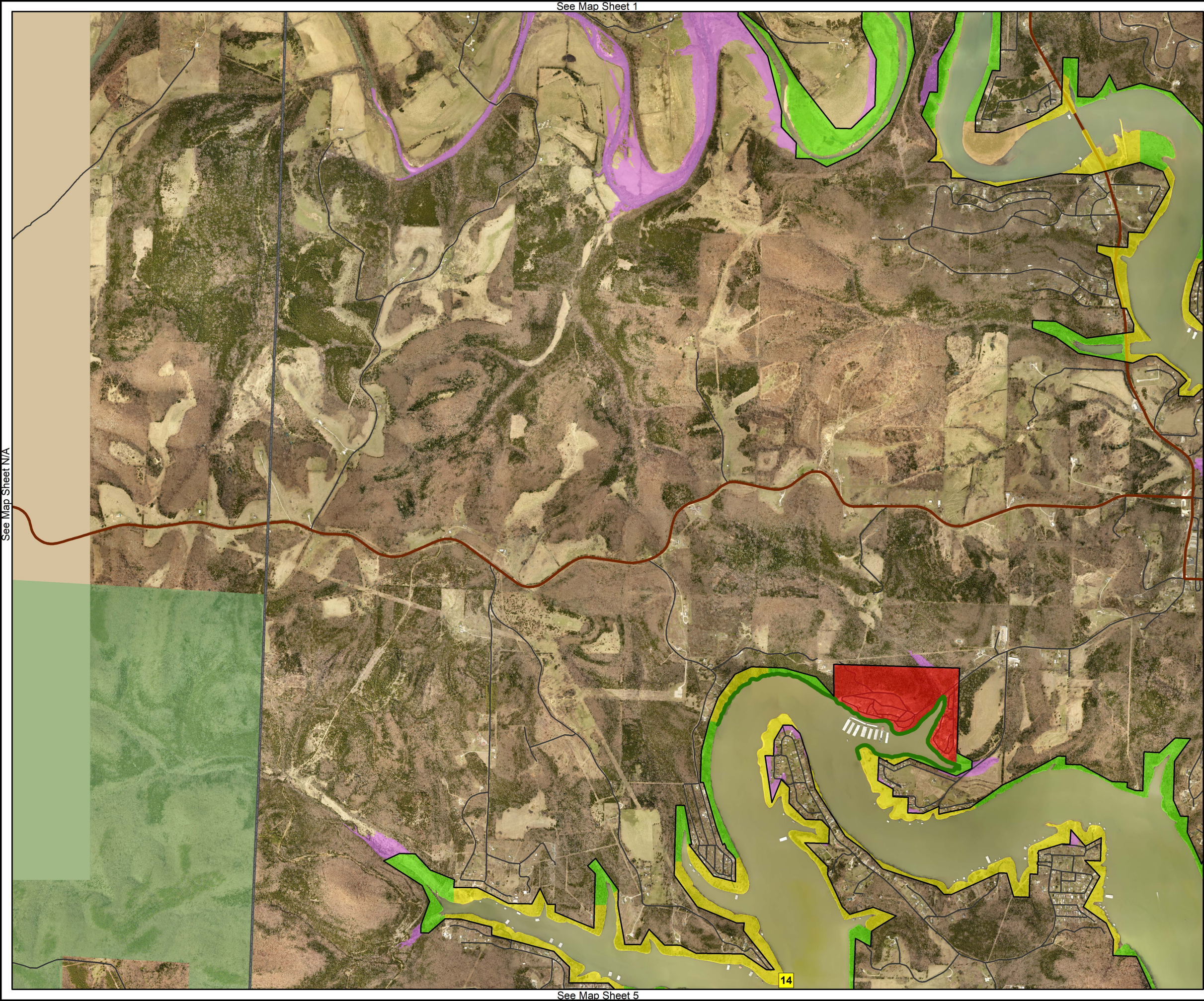
Current Map Sheet
2



UPDATED SHORELINE MANAGEMENT PLAN TABLE ROCK LAKE

Imagery Date: 2015





ALTERNATIVE ONE

SHORELINE ALLOCATIONS

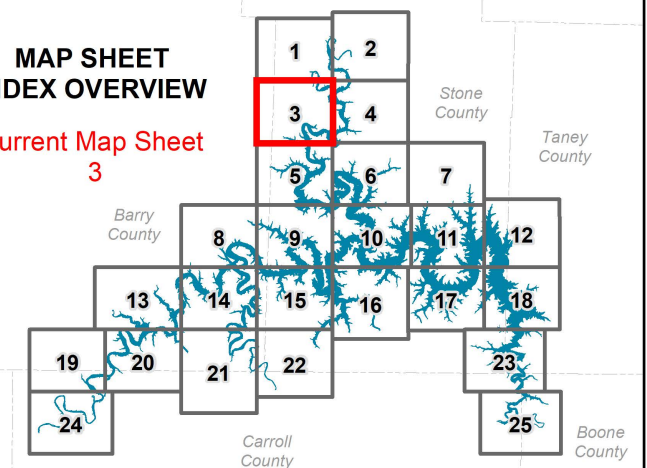
- PUBLIC REC AREA
- PROTECTED (No Color Shown On Map)

Legend

- Point Markers
- Roads
- State Highway
- US Highway
- Counties
- USDA Forest Service
- Flowage Easement
- USACE Boundary
- LAND CLASSIFICATIONS**
- HIGH DENSITY RECREATION
- LOW DENSITY RECREATION
- ENVIRONMENTALLY SENSITIVE
- WILDLIFE MANAGEMENT
- PROJECT OPERATIONS
- RESTRICTED

MAP SHEET INDEX OVERVIEW

Current Map Sheet
3



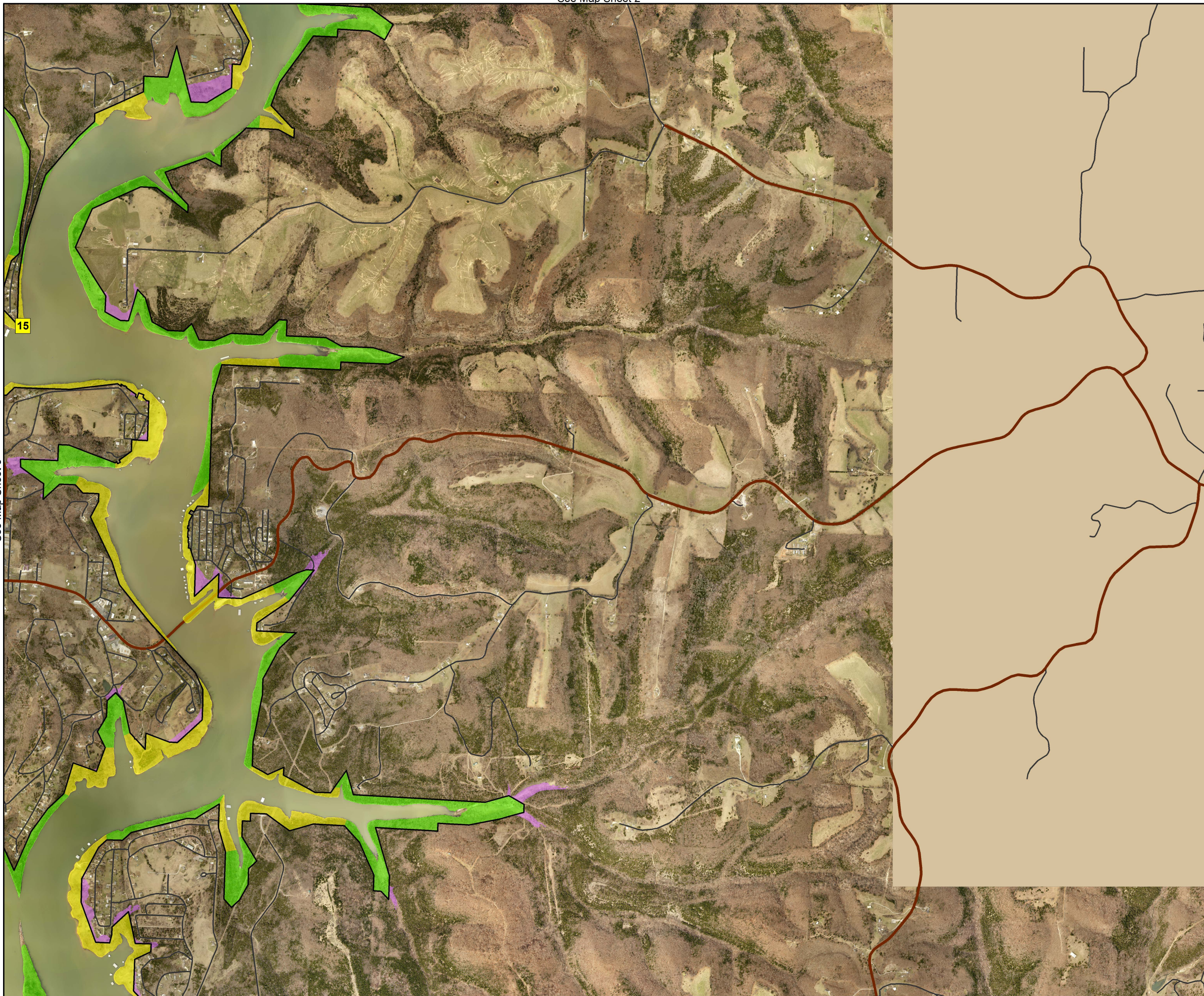
UPDATED SHORELINE MANAGEMENT PLAN TABLE ROCK LAKE

Imagery Date: 2015



See Map Sheet 2

See Map Sheet 3



See Map Sheet 6

ALTERNATIVE ONE

SHORELINE ALLOCATIONS

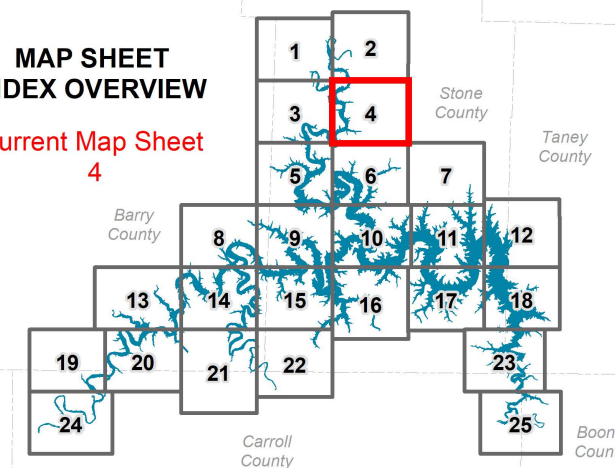
PROTECTED (No Color Shown On Map)

Legend

- Point Markers
- Roads
- State Highway
- US Highway
- Counties
- USDA Forest Service
- Flowage Easement
- USACE Boundary
- LAND CLASSIFICATIONS**
- HIGH DENSITY RECREATION
- LOW DENSITY RECREATION
- ENVIRONMENTALLY SENSITIVE
- WILDLIFE MANAGEMENT
- PROJECT OPERATIONS
- RESTRICTED

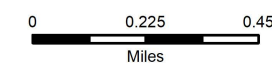
MAP SHEET INDEX OVERVIEW

Current Map Sheet
4



UPDATED SHORELINE MANAGEMENT PLAN TABLE ROCK LAKE

Imagery Date: 2015



See Map Sheet N/A



See Map Sheet 3

14

13

12

See Map Sheet 9

See Map Sheet 6

ALTERNATIVE ONE

SHORELINE ALLOCATIONS

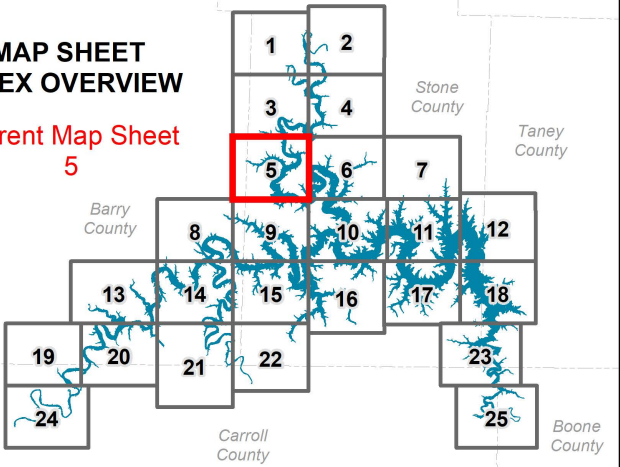
PROTECTED (No Color Shown On Map)

Legend

- Point Markers
- Roads
- State Highway
- US Highway
- Counties
- USDA Forest Service
- Flowage Easement
- USACE Boundary
- LAND CLASSIFICATIONS**
- HIGH DENSITY RECREATION
- LOW DENSITY RECREATION
- ENVIRONMENTALLY SENSITIVE
- WILDLIFE MANAGEMENT
- PROJECT OPERATIONS
- RESTRICTED

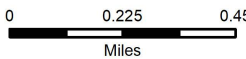
MAP SHEET INDEX OVERVIEW

Current Map Sheet 5



UPDATED SHORELINE MANAGEMENT PLAN TABLE ROCK LAKE

Imagery Date: 2015



See Map Sheet 4

See Map Sheet 5

See Map Sheet 7

See Map Sheet 10

ALTERNATIVE ONE

SHORELINE ALLOCATIONS

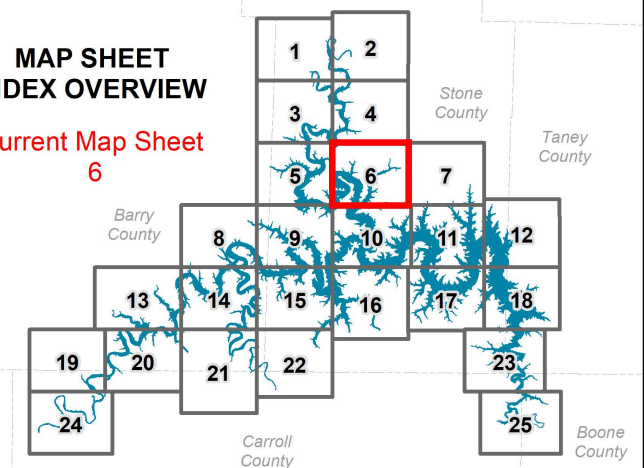
- PUBLIC REC AREA
- PROTECTED (No Color Shown On Map)

Legend

- Point Markers
- Roads
- State Highway
- US Highway
- Counties
- USDA Forest Service
- Flowage Easement
- USACE Boundary
- LAND CLASSIFICATIONS**
- HIGH DENSITY RECREATION
- LOW DENSITY RECREATION
- ENVIRONMENTALLY SENSITIVE
- WILDLIFE MANAGEMENT
- PROJECT OPERATIONS
- RESTRICTED

MAP SHEET INDEX OVERVIEW

Current Map Sheet
6



UPDATED SHORELINE MANAGEMENT PLAN TABLE ROCK LAKE

Imagery Date: 2015

0 0.225 0.45
Miles

US ARMY CORPS
OF ENGINEERS
Little Rock District
Table Rock Lake



See Map Sheet N/A

See Map Sheet 6

See Map Sheet N/A

See Map Sheet 11

ALTERNATIVE ONE

SHORELINE ALLOCATIONS

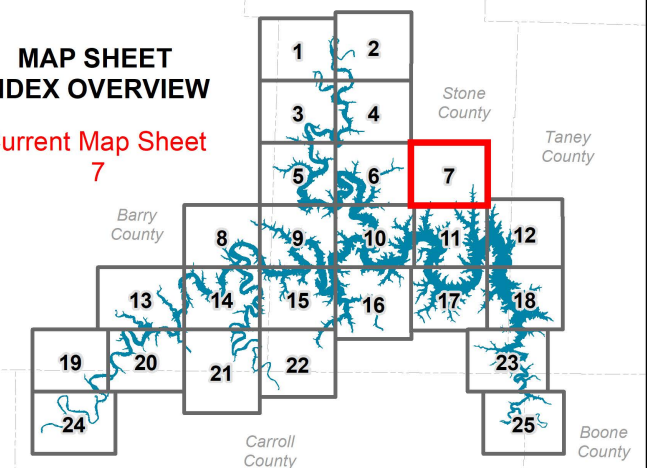
PROTECTED (No Color Shown On Map)

Legend

- Point Markers
- Roads
- State Highway
- US Highway
- Counties
- USDA Forest Service
- Flowage Easement
- USACE Boundary
- LAND CLASSIFICATIONS**
- HIGH DENSITY RECREATION
- LOW DENSITY RECREATION
- ENVIRONMENTALLY SENSITIVE
- WILDLIFE MANAGEMENT
- PROJECT OPERATIONS
- RESTRICTED

MAP SHEET INDEX OVERVIEW

Current Map Sheet
7



UPDATED SHORELINE MANAGEMENT PLAN TABLE ROCK LAKE

Imagery Date: 2015

0 0.225 0.45
Miles



See Map Sheet N/A



See Map Sheet N/A

See Map Sheet 14

ALTERNATIVE ONE

SHORELINE ALLOCATIONS
PROTECTED (No Color Shown On Map)

Legend

Point Markers

Roads

State Highway

US Highway

Counties

USDA Forest Service

Flowage Easement

USACE Boundary

LAND CLASSIFICATIONS

HIGH DENSITY RECREATION

LOW DENSITY RECREATION

ENVIRONMENTALLY SENSITIVE

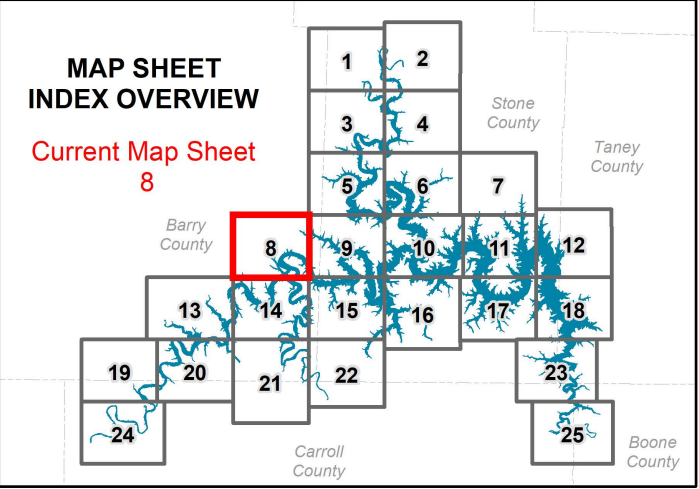
WILDLIFE MANAGEMENT

PROJECT OPERATIONS

RESTRICTED

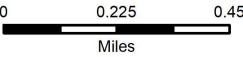
MAP SHEET INDEX OVERVIEW

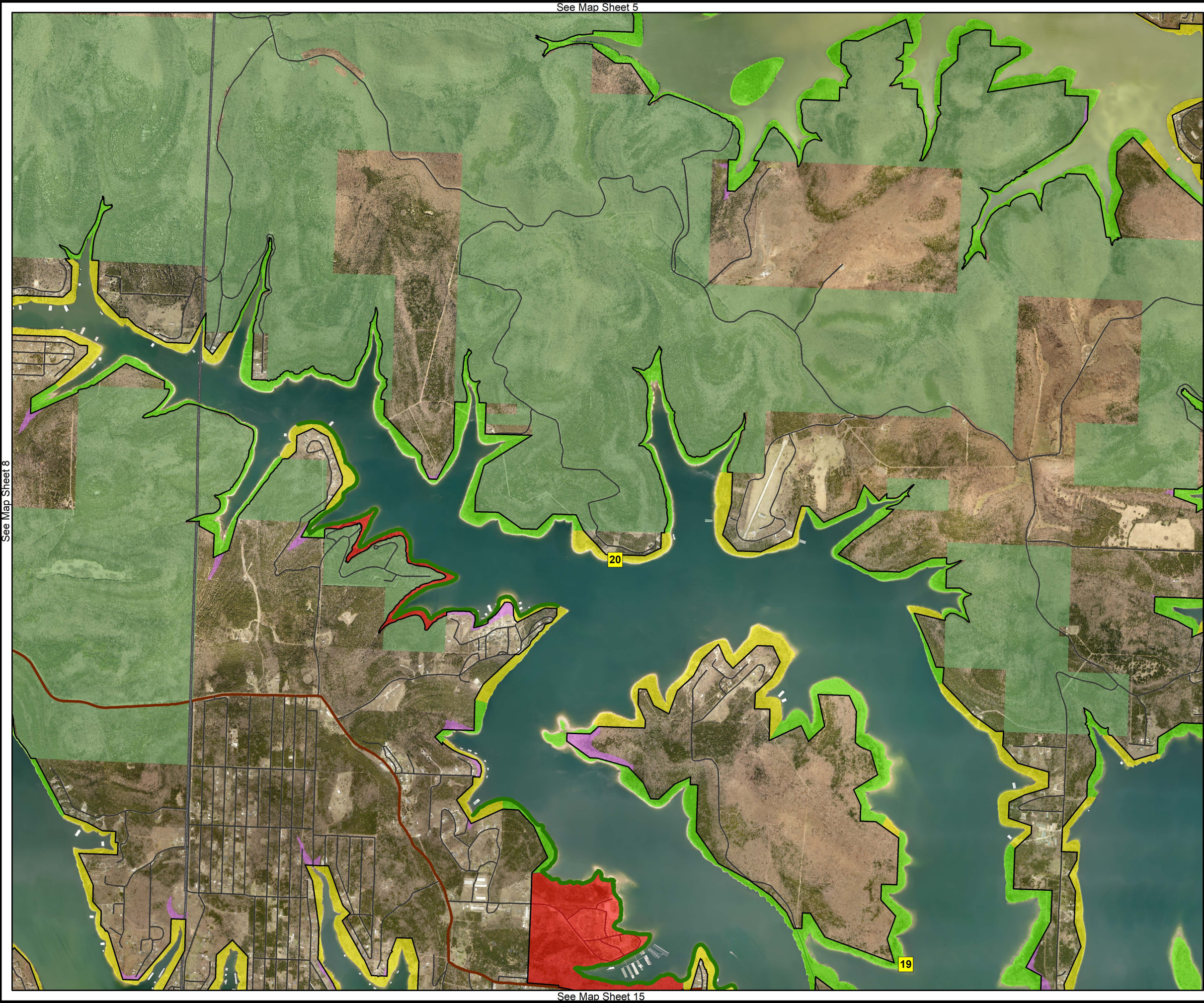
Current Map Sheet
8



UPDATED SHORELINE MANAGEMENT PLAN TABLE ROCK LAKE

Imagery Date: 2015





ALTERNATIVE ONE

SHORELINE ALLOCATIONS

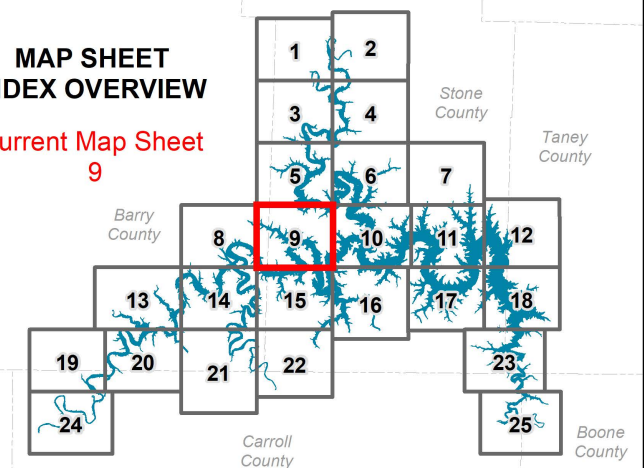
- PUBLIC REC AREA
- PROTECTED (No Color Shown On Map)

Legend

- Point Markers
- Roads
- State Highway
- US Highway
- Counties
- USDA Forest Service
- Flowage Easement
- USACE Boundary
- LAND CLASSIFICATIONS**
- HIGH DENSITY RECREATION
- LOW DENSITY RECREATION
- ENVIRONMENTALLY SENSITIVE
- WILDLIFE MANAGEMENT
- PROJECT OPERATIONS
- RESTRICTED

MAP SHEET INDEX OVERVIEW

Current Map Sheet
9



UPDATED SHORELINE MANAGEMENT PLAN TABLE ROCK LAKE

Imagery Date: 2015





ALTERNATIVE ONE

SHORELINE ALLOCATIONS

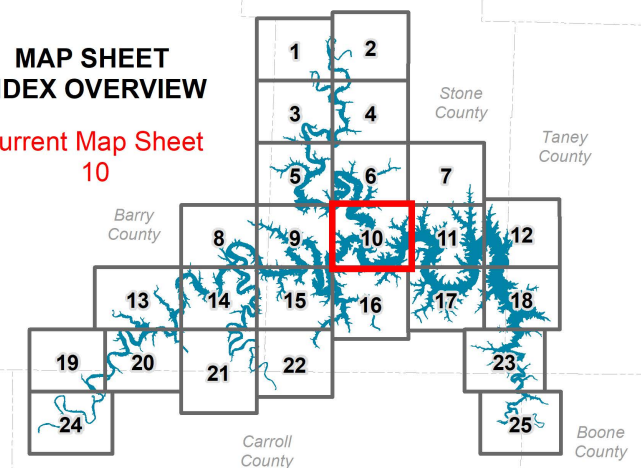
- PUBLIC REC AREA
- PROTECTED (No Color Shown On Map)

Legend

- Point Markers
- Roads
- State Highway
- US Highway
- Counties
- USDA Forest Service
- Flowage Easement
- USACE Boundary
- LAND CLASSIFICATIONS**
- HIGH DENSITY RECREATION
- LOW DENSITY RECREATION
- ENVIRONMENTALLY SENSITIVE
- WILDLIFE MANAGEMENT
- PROJECT OPERATIONS
- RESTRICTED

MAP SHEET INDEX OVERVIEW

Current Map Sheet
10



UPDATED SHORELINE MANAGEMENT PLAN TABLE ROCK LAKE

Imagery Date: 2015

0 0.225 0.45
Miles

US ARMY CORPS
OF ENGINEERS
Little Rock District
Table Rock Lake



See Map Sheet 10



See Map Sheet 7

See Map Sheet 17

See Map Sheet 12

ALTERNATIVE ONE

SHORELINE ALLOCATIONS

PUBLIC REC AREA

 PROTECTED (No Color Shown On Map)

Legend

Point Markers

Roads

State Highway

US Highway

Counties

USDA Forest Service

Flowage Easement

USACE Boundary

LAND CLASSIFICATIONS

HIGH DENSITY RECREATION

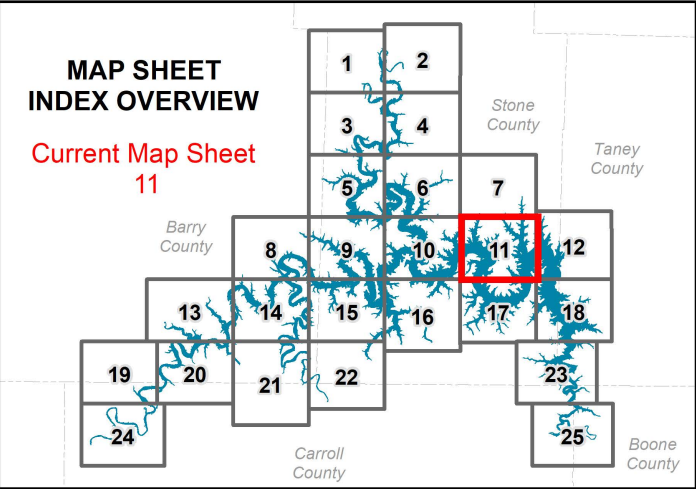
LOW DENSITY RECREATION

ENVIRONMENTALLY SENSITIVE

WILDLIFE MANAGEMENT

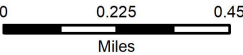
PROJECT OPERATIONS

RESTRICTED

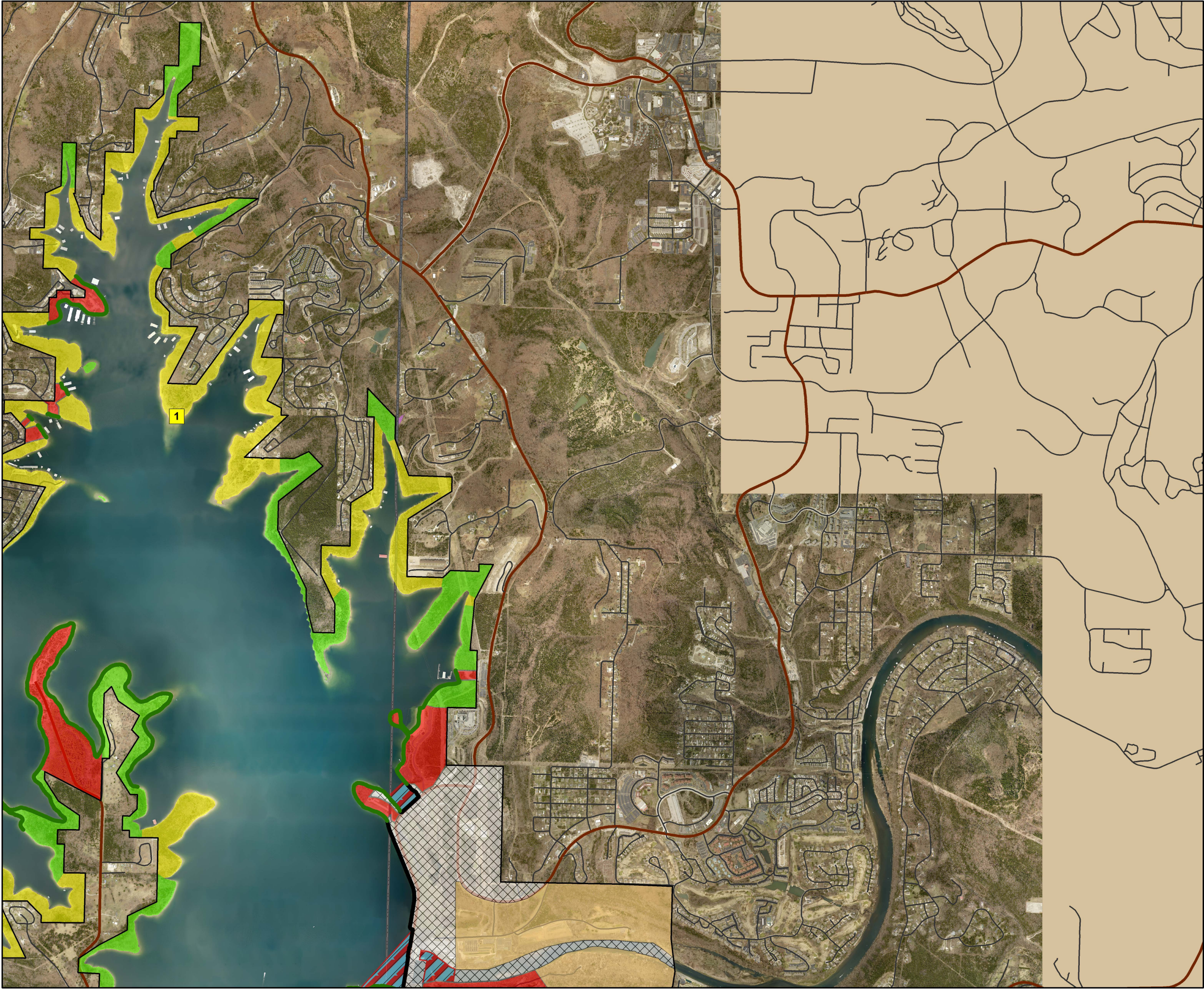


UPDATED SHORELINE MANAGEMENT PLAN TABLE ROCK LAKE

Imagery Date: 2015



See Map Sheet 11



See Map Sheet N/A

See Map Sheet 18

See Map Sheet N/A

ALTERNATIVE ONE

SHORELINE ALLOCATIONS

PUBLIC REC AREA

PROTECTED (No Color Shown On Map)

PROHIBITED

Legend

Point Markers

Roads

State Highway

US Highway

Counties

USDA Forest Service

Flowage Easement

USACE Boundary

LAND CLASSIFICATIONS

HIGH DENSITY RECREATION

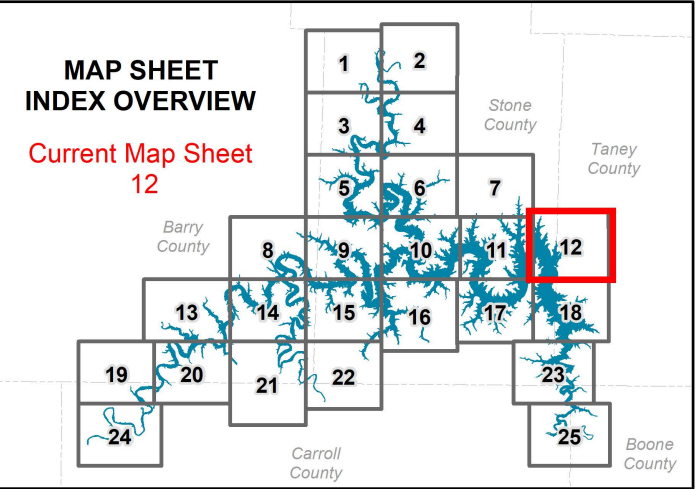
LOW DENSITY RECREATION

ENVIRONMENTALLY SENSITIVE

WILDLIFE MANAGEMENT

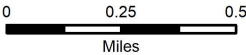
PROJECT OPERATIONS

RESTRICTED



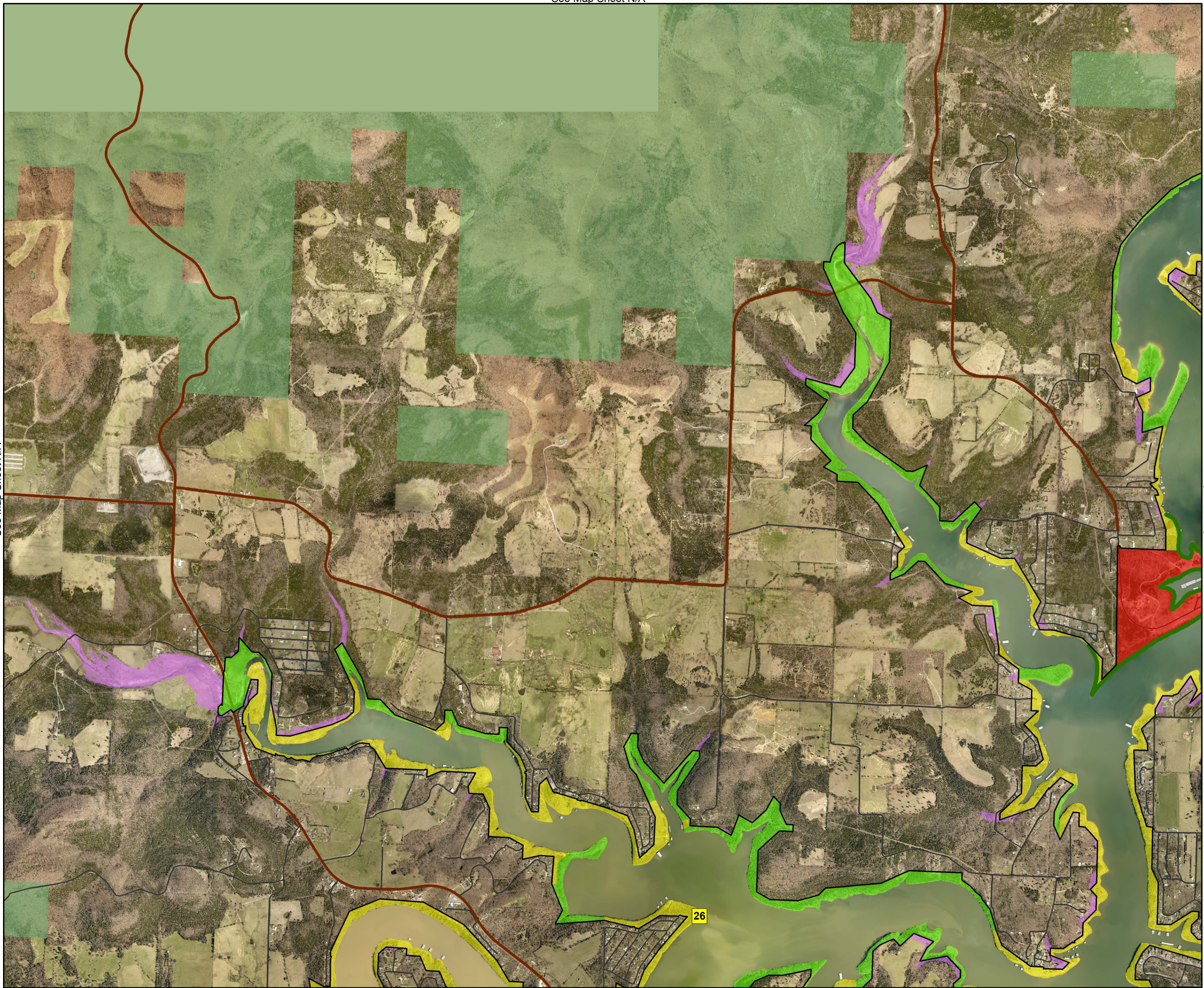
UPDATED SHORELINE MANAGEMENT PLAN TABLE ROCK LAKE

Imagery Date: 2015



See Map Sheet N/A

See Map Sheet N/A



See Map Sheet 20

ALTERNATIVE ONE

SHORELINE ALLOCATIONS

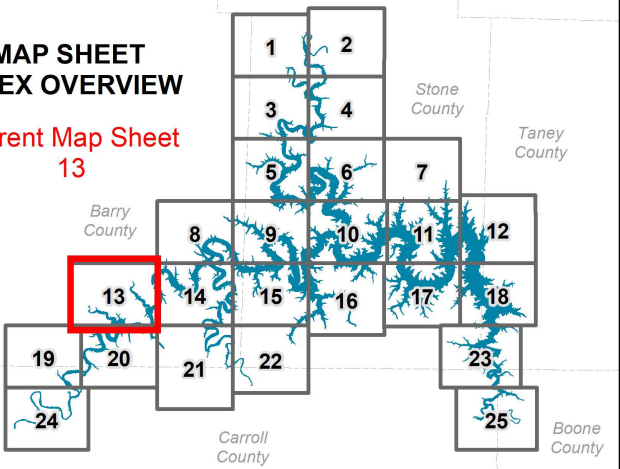
- PUBLIC REC AREA
- PROTECTED (No Color Shown On Map)

Legend

- Point Markers
- Roads
- State Highway
- US Highway
- Counties
- USDA Forest Service
- Flowage Easement
- USACE Boundary
- LAND CLASSIFICATIONS**
- HIGH DENSITY RECREATION
- LOW DENSITY RECREATION
- ENVIRONMENTALLY SENSITIVE
- WILDLIFE MANAGEMENT
- PROJECT OPERATIONS
- RESTRICTED

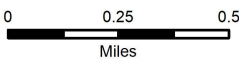
MAP SHEET INDEX OVERVIEW

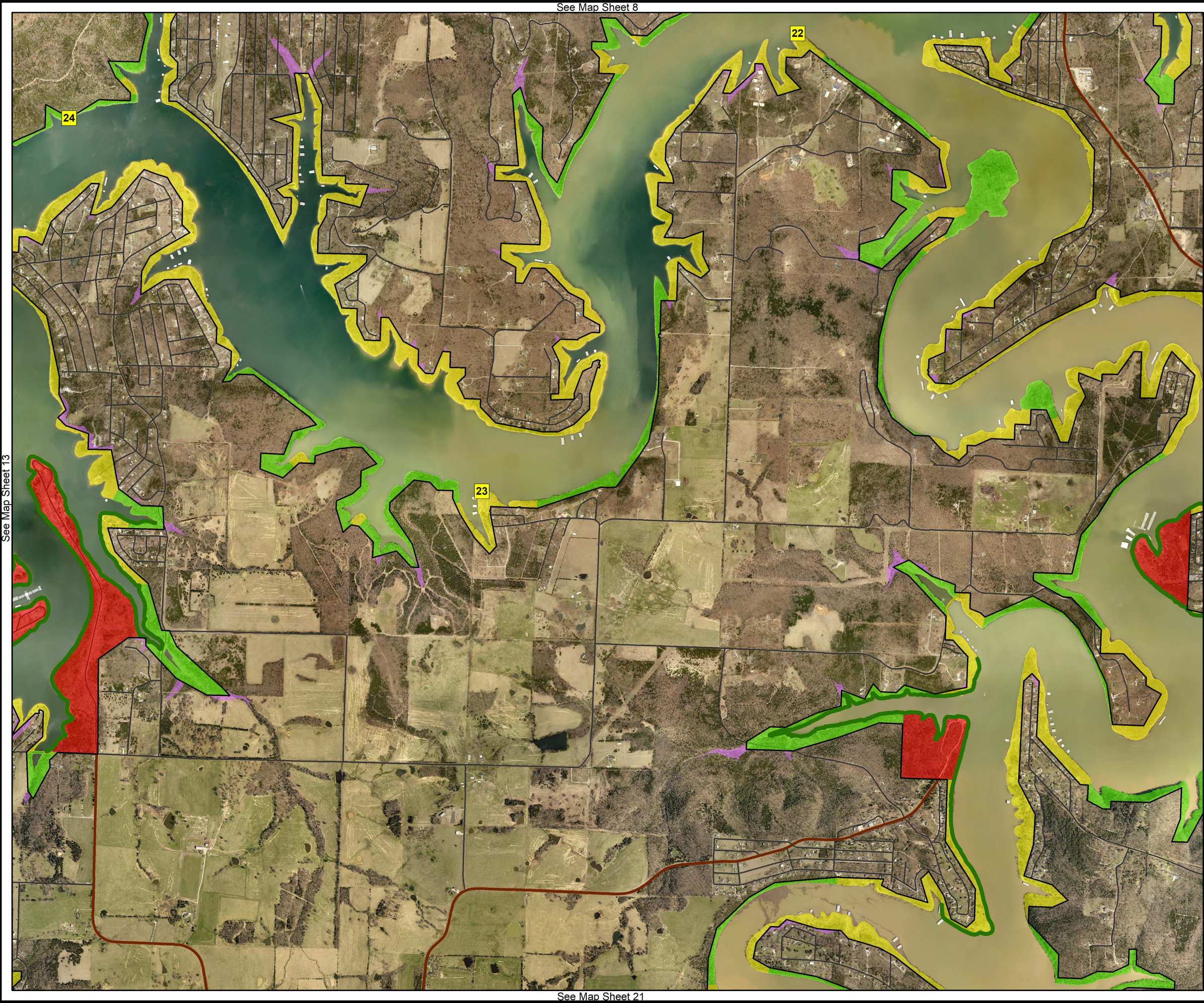
Current Map Sheet
13



UPDATED SHORELINE MANAGEMENT PLAN TABLE ROCK LAKE

Imagery Date: 2015





ALTERNATIVE ONE

SHORELINE ALLOCATIONS

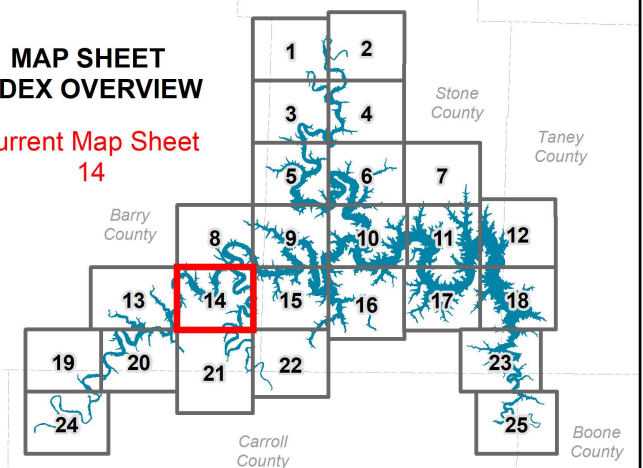
- PUBLIC REC AREA
- PROTECTED (No Color Shown On Map)

Legend

- Point Markers
- Roads
- State Highway
- US Highway
- Counties
- USDA Forest Service
- Flowage Easement
- USACE Boundary
- LAND CLASSIFICATIONS**
- HIGH DENSITY RECREATION
- LOW DENSITY RECREATION
- ENVIRONMENTALLY SENSITIVE
- WILDLIFE MANAGEMENT
- PROJECT OPERATIONS
- RESTRICTED

MAP SHEET INDEX OVERVIEW

Current Map Sheet
14



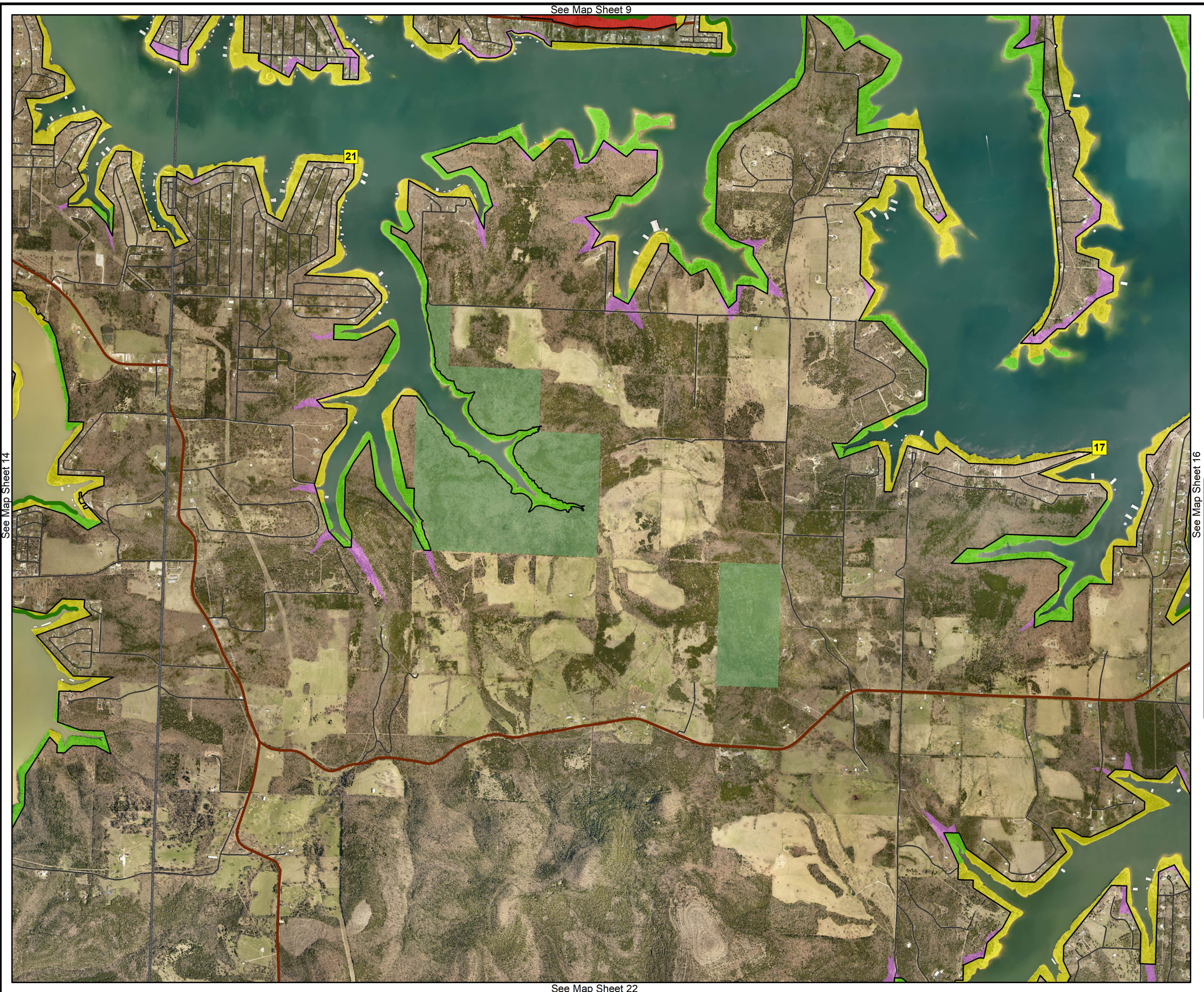
UPDATED SHORELINE MANAGEMENT PLAN TABLE ROCK LAKE

Imagery Date: 2015



 **US ARMY CORPS
OF ENGINEERS**
Little Rock District
Table Rock Lake





ALTERNATIVE ONE

SHORELINE ALLOCATIONS

PUBLIC REC AREA

PROTECTED (No Color Shown On Map)

Legend

Point Markers

Roads

State Highway

US Highway

Counties

USDA Forest Service

Flowage Easement

USACE Boundary

LAND CLASSIFICATIONS

HIGH DENSITY RECREATION

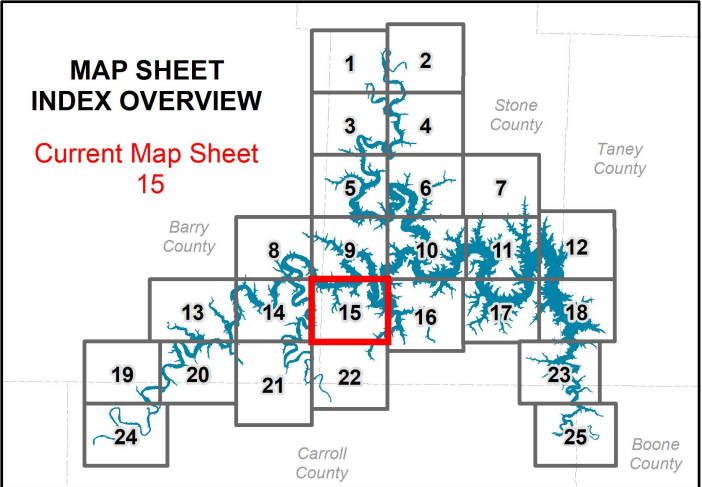
LOW DENSITY RECREATION

ENVIRONMENTALLY SENSITIVE

WILDLIFE MANAGEMENT

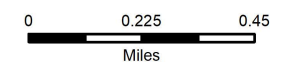
PROJECT OPERATIONS

RESTRICTED



UPDATED SHORELINE MANAGEMENT PLAN TABLE ROCK LAKE

Imagery Date: 2015



ALTERNATIVE ONE

SHORELINE ALLOCATIONS

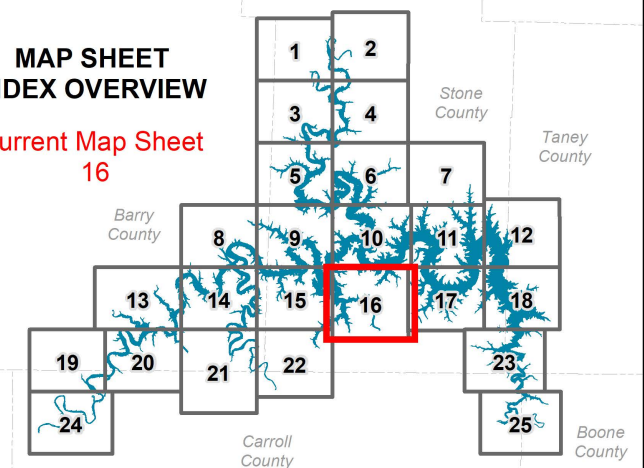
- PUBLIC REC AREA
- PROTECTED (No Color Shown On Map)

Legend

- Point Markers
- Roads
- State Highway
- US Highway
- Counties
- USDA Forest Service
- Flowage Easement
- USACE Boundary
- LAND CLASSIFICATIONS
 - HIGH DENSITY RECREATION
 - LOW DENSITY RECREATION
 - ENVIRONMENTALLY SENSITIVE
 - WILDLIFE MANAGEMENT
 - PROJECT OPERATIONS
 - RESTRICTED

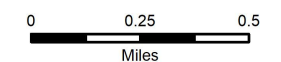
MAP SHEET INDEX OVERVIEW

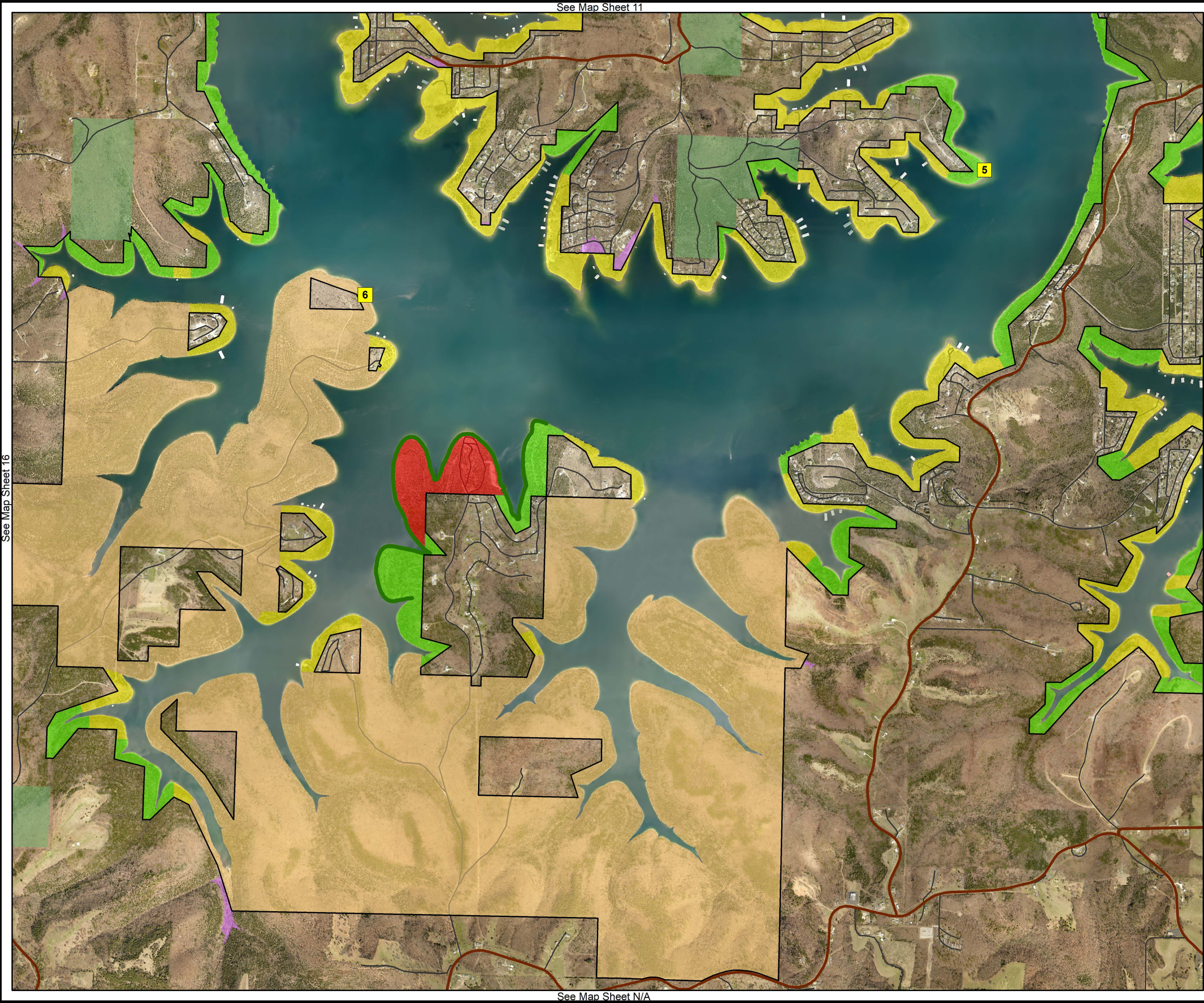
Current Map Sheet
16



UPDATED SHORELINE MANAGEMENT PLAN TABLE ROCK LAKE

Imagery Date: 2015





ALTERNATIVE ONE

SHORELINE ALLOCATIONS

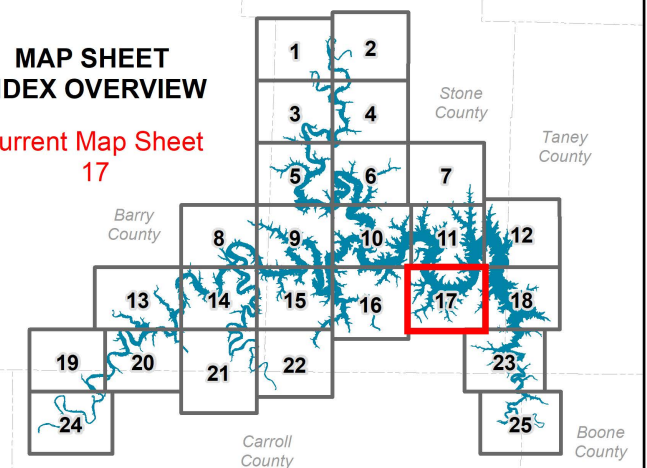
- PUBLIC REC AREA
- PROTECTED (No Color Shown On Map)

Legend

- Point Markers
- Roads
- State Highway
- US Highway
- Counties
- USDA Forest Service
- Flowage Easement
- USACE Boundary
- LAND CLASSIFICATIONS**
- HIGH DENSITY RECREATION
- LOW DENSITY RECREATION
- ENVIRONMENTALLY SENSITIVE
- WILDLIFE MANAGEMENT
- PROJECT OPERATIONS
- RESTRICTED

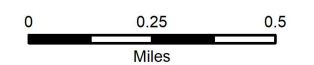
MAP SHEET INDEX OVERVIEW

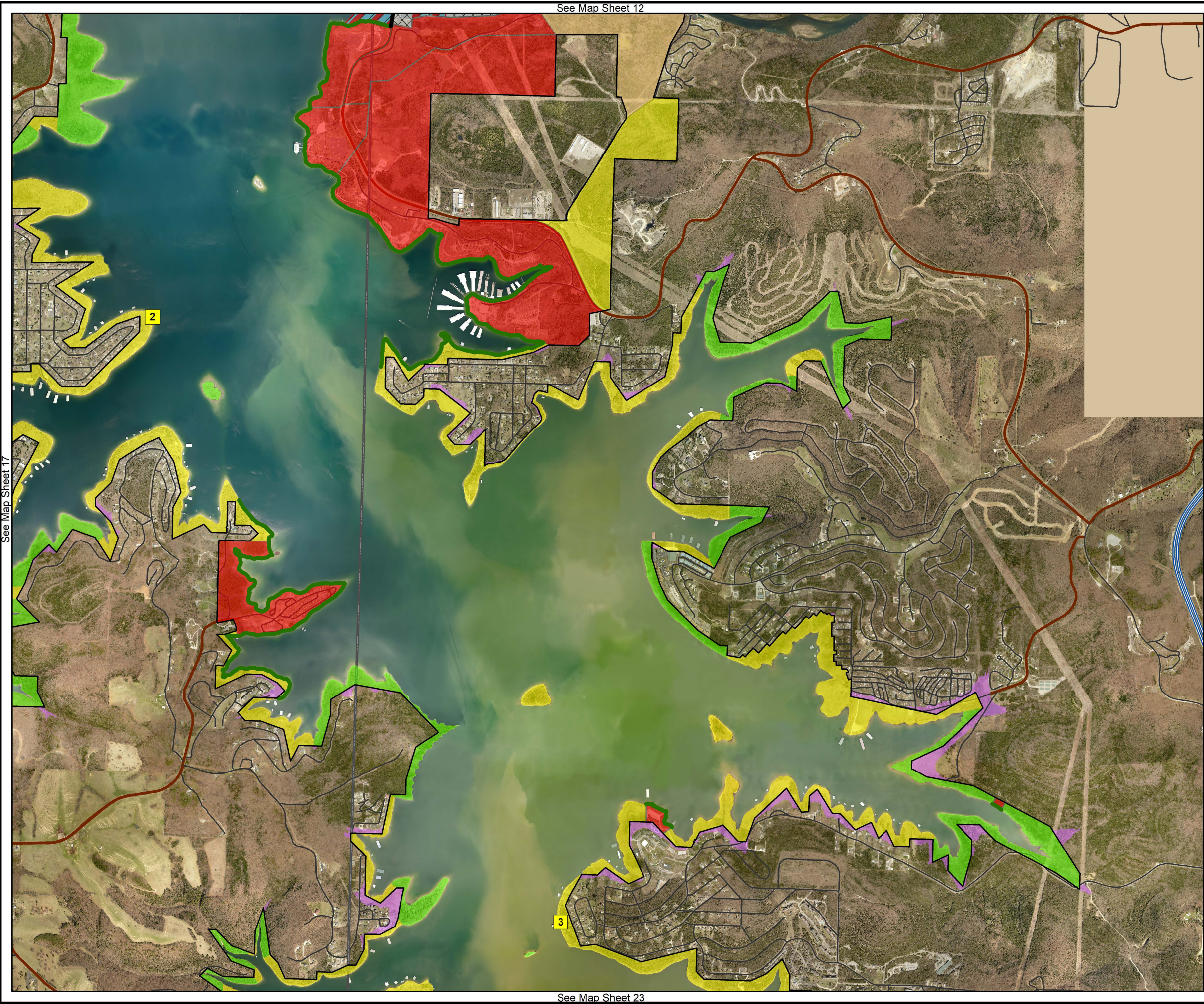
Current Map Sheet
17



UPDATED SHORELINE MANAGEMENT PLAN TABLE ROCK LAKE

Imagery Date: 2015





ALTERNATIVE ONE

SHORELINE ALLOCATIONS

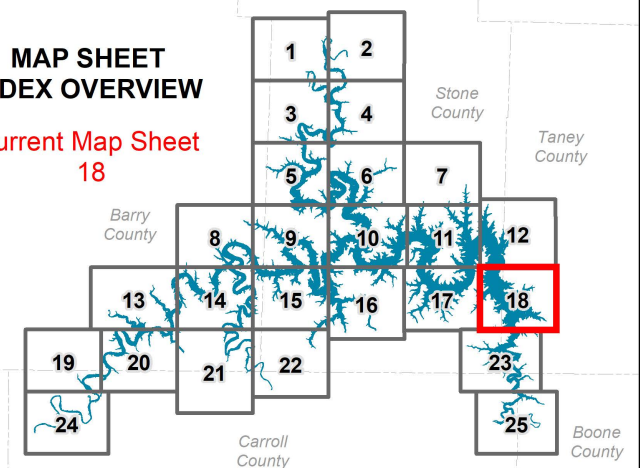
- PUBLIC REC AREA
- PROTECTED (No Color Shown On Map)
- PROHIBITED

Legend

- Point Markers
- Roads
- State Highway
- US Highway
- Counties
- USDA Forest Service
- Flowage Easement
- USACE Boundary
- LAND CLASSIFICATIONS
- HIGH DENSITY RECREATION
- LOW DENSITY RECREATION
- ENVIRONMENTALLY SENSITIVE
- WILDLIFE MANAGEMENT
- PROJECT OPERATIONS
- RESTRICTED

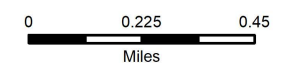
MAP SHEET INDEX OVERVIEW

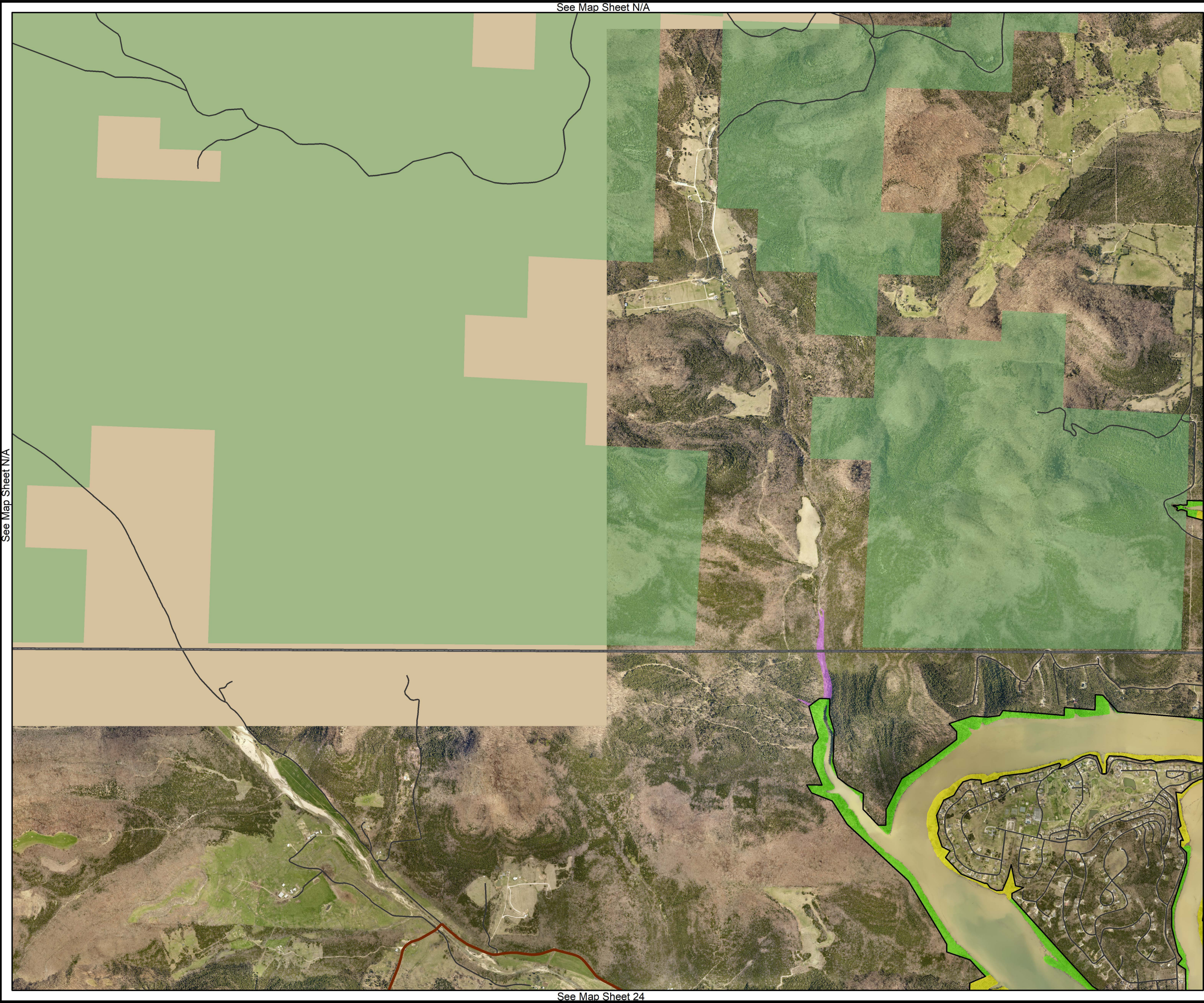
Current Map Sheet
18



UPDATED SHORELINE MANAGEMENT PLAN TABLE ROCK LAKE

Imagery Date: 2015





ALTERNATIVE ONE

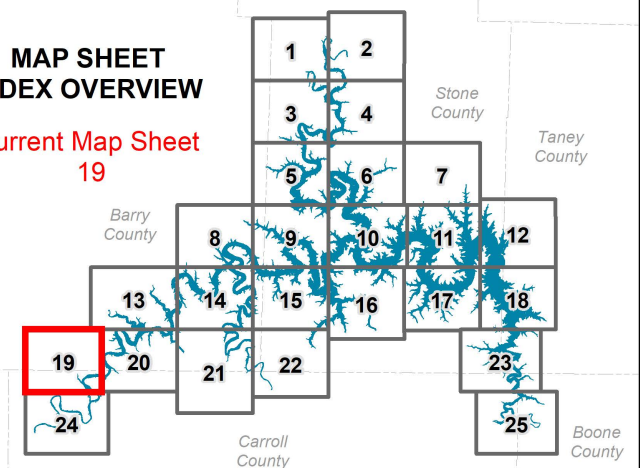
SHORELINE ALLOCATIONS
PROTECTED (No Color Shown On Map)

Legend

- Point Markers
- Roads
- State Highway
- US Highway
- Counties
- USDA Forest Service
- Flowage Easement
- USACE Boundary
- LAND CLASSIFICATIONS**
- HIGH DENSITY RECREATION
- LOW DENSITY RECREATION
- ENVIRONMENTALLY SENSITIVE
- WILDLIFE MANAGEMENT
- PROJECT OPERATIONS
- RESTRICTED

MAP SHEET INDEX OVERVIEW

Current Map Sheet
19



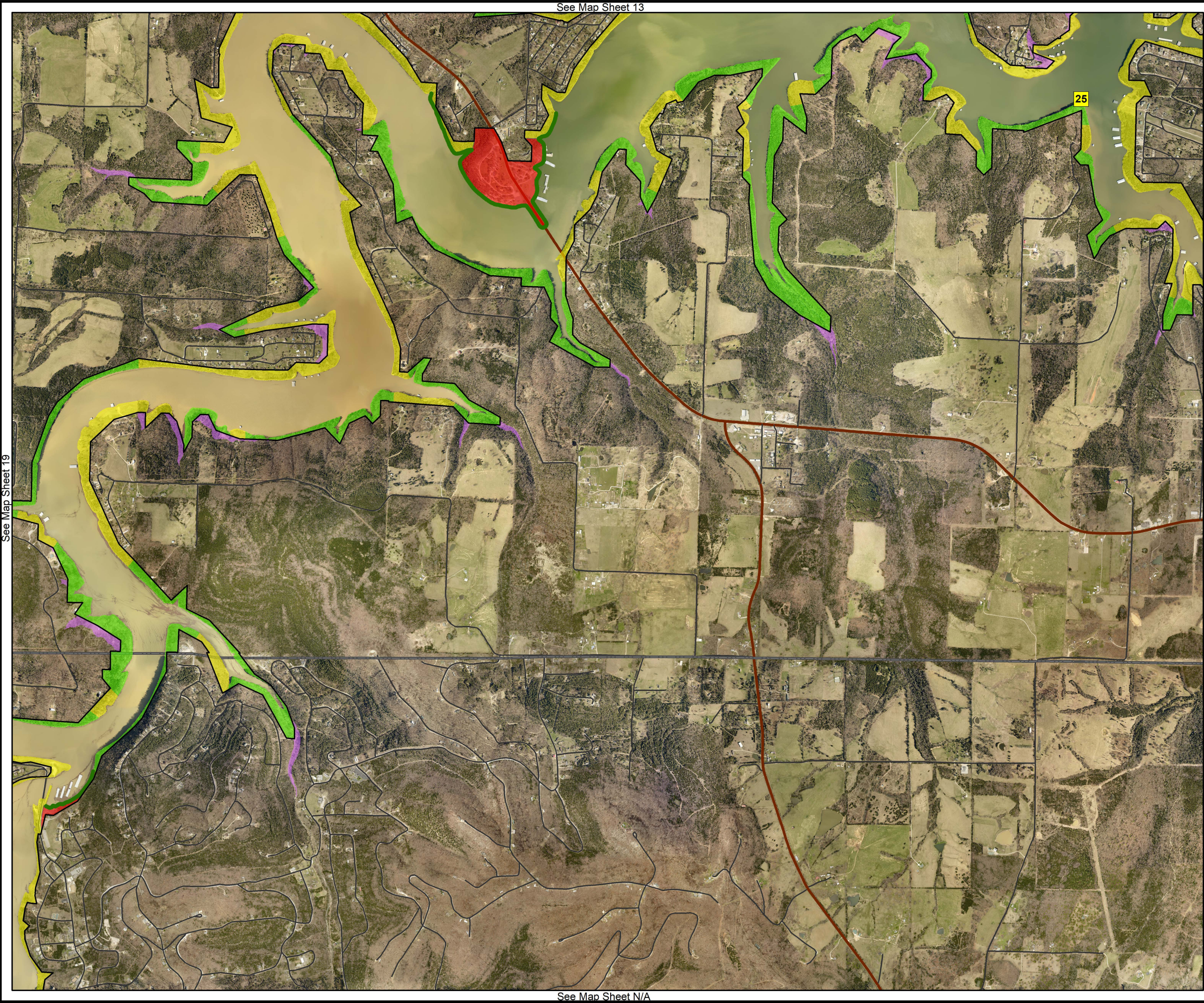
UPDATED SHORELINE MANAGEMENT PLAN TABLE ROCK LAKE

Imagery Date: 2015

0 0.225 0.45
Miles

 **US ARMY CORPS
OF ENGINEERS**
Little Rock District
Table Rock Lake





ALTERNATIVE ONE

SHORELINE ALLOCATIONS

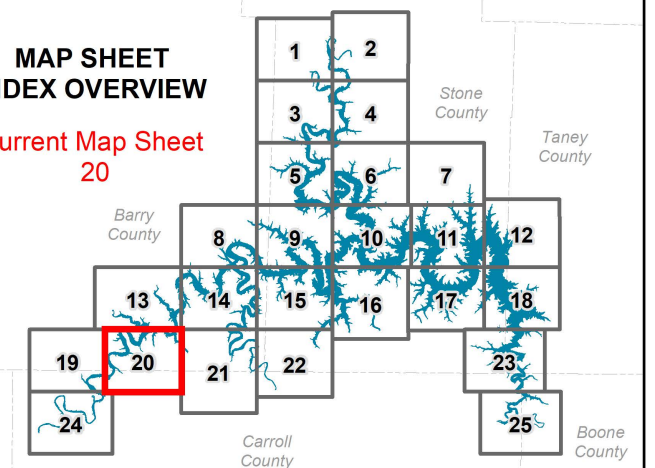
- PUBLIC REC AREA
- PROTECTED (No Color Shown On Map)

Legend

- Point Markers
- Roads
- State Highway
- US Highway
- Counties
- USDA Forest Service
- Flowage Easement
- USACE Boundary
- LAND CLASSIFICATIONS**
- HIGH DENSITY RECREATION
- LOW DENSITY RECREATION
- ENVIRONMENTALLY SENSITIVE
- WILDLIFE MANAGEMENT
- PROJECT OPERATIONS
- RESTRICTED

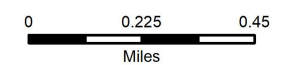
MAP SHEET INDEX OVERVIEW

Current Map Sheet
20



UPDATED SHORELINE MANAGEMENT PLAN TABLE ROCK LAKE

Imagery Date: 2015



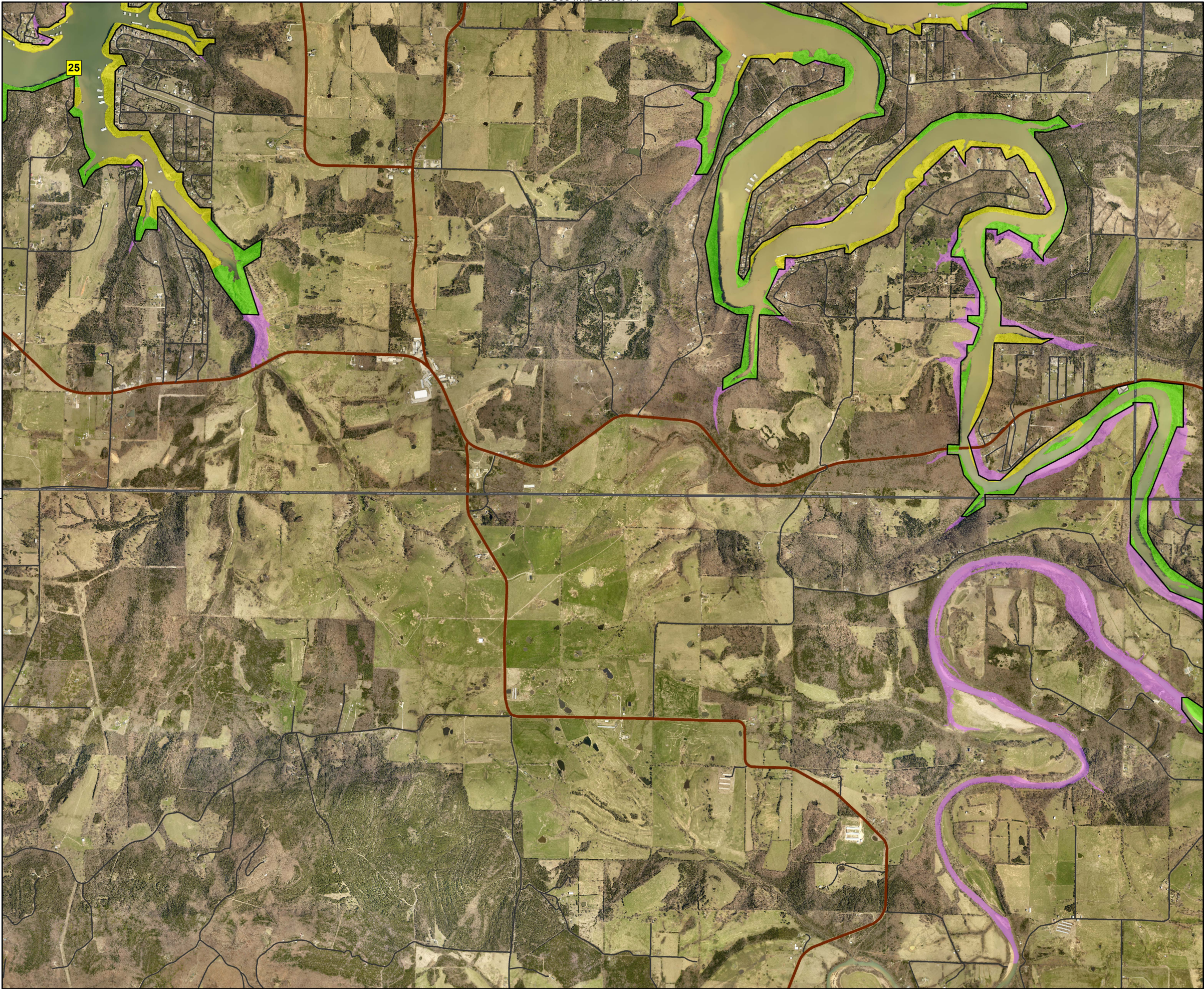
 **US ARMY CORPS
OF ENGINEERS**
Little Rock District
Table Rock Lake



See Map Sheet 14

See Map Sheet 20

See Map Sheet 22



See Map Sheet N/A

ALTERNATIVE ONE

SHORELINE ALLOCATIONS

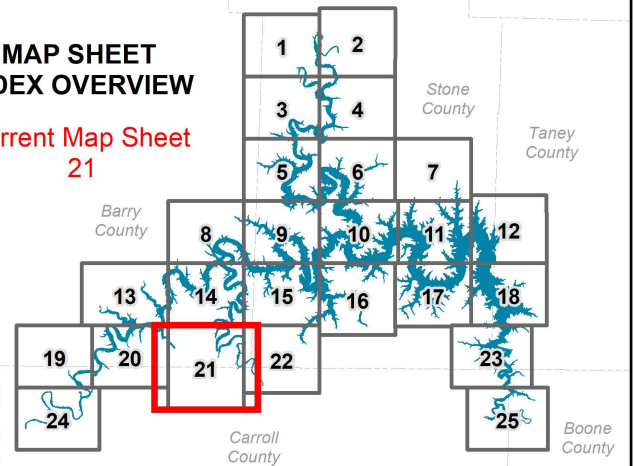
PROTECTED (No Color Shown On Map)

Legend

- Point Markers
- Roads
- State Highway
- US Highway
- Counties
- USDA Forest Service
- Flowage Easement
- USACE Boundary
- LAND CLASSIFICATIONS**
- HIGH DENSITY RECREATION
- LOW DENSITY RECREATION
- ENVIRONMENTALLY SENSITIVE
- WILDLIFE MANAGEMENT
- PROJECT OPERATIONS
- RESTRICTED

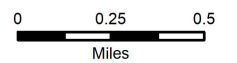
MAP SHEET INDEX OVERVIEW

Current Map Sheet
21



UPDATED SHORELINE MANAGEMENT PLAN TABLE ROCK LAKE

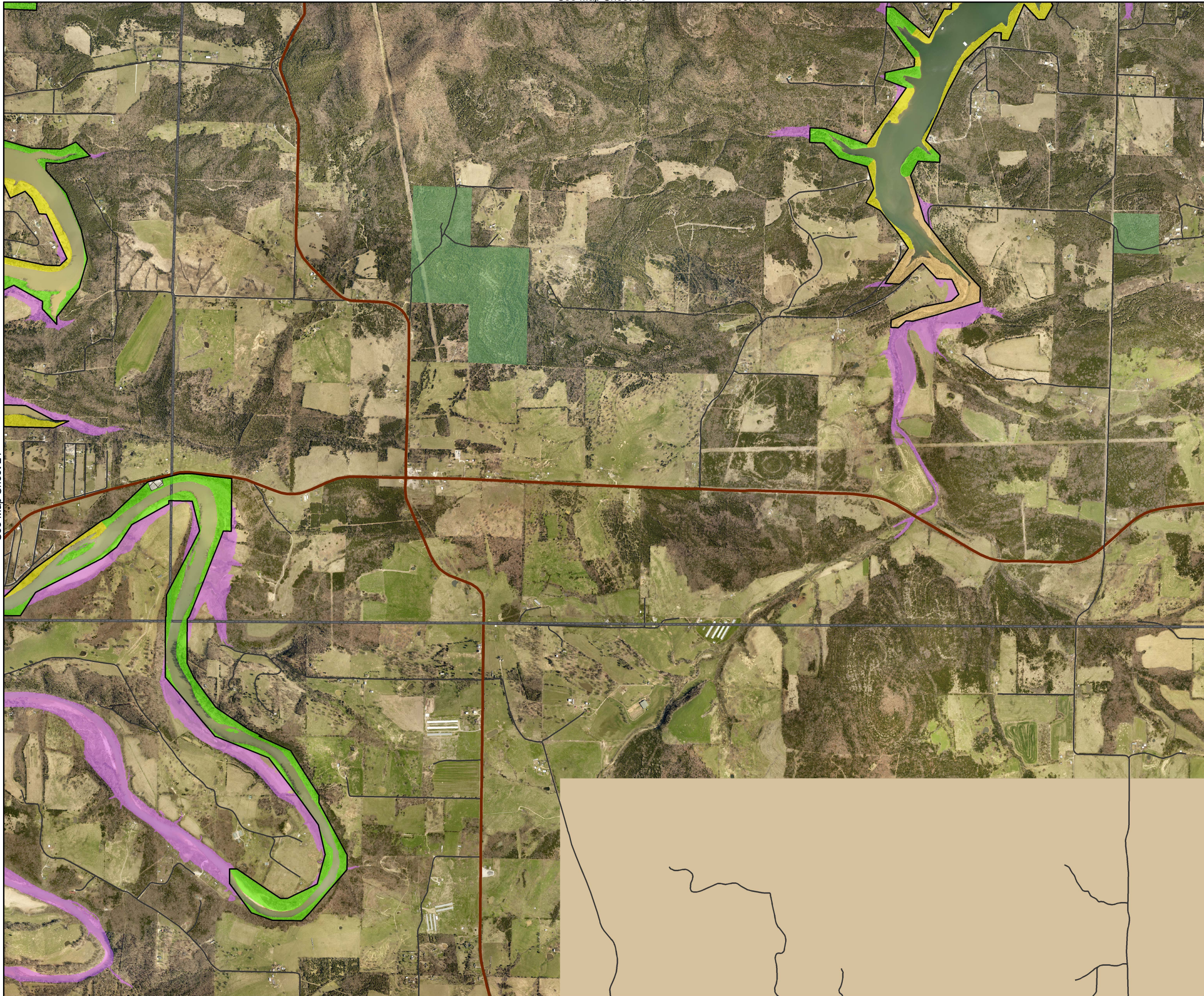
Imagery Date: 2015



See Map Sheet 15

See Map Sheet 21

See Map Sheet N/A



See Map Sheet N/A

ALTERNATIVE ONE

SHORELINE ALLOCATIONS

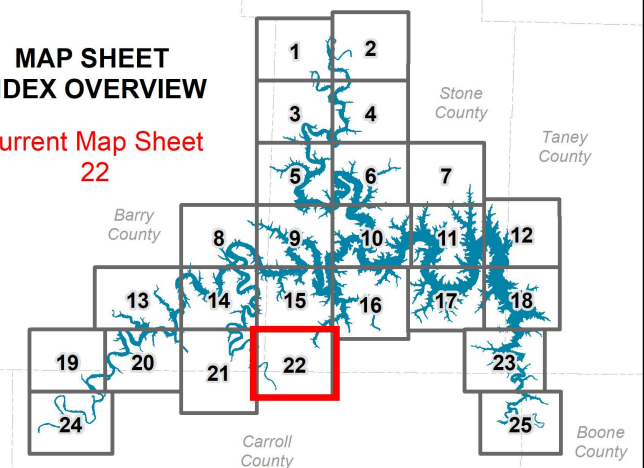
PROTECTED (No Color Shown On Map)

Legend

- Point Markers
- Roads
- State Highway
- US Highway
- Counties
- USDA Forest Service
- Flowage Easement
- USACE Boundary
- LAND CLASSIFICATIONS**
- HIGH DENSITY RECREATION
- LOW DENSITY RECREATION
- ENVIRONMENTALLY SENSITIVE
- WILDLIFE MANAGEMENT
- PROJECT OPERATIONS
- RESTRICTED

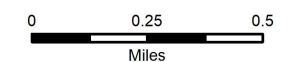
MAP SHEET INDEX OVERVIEW

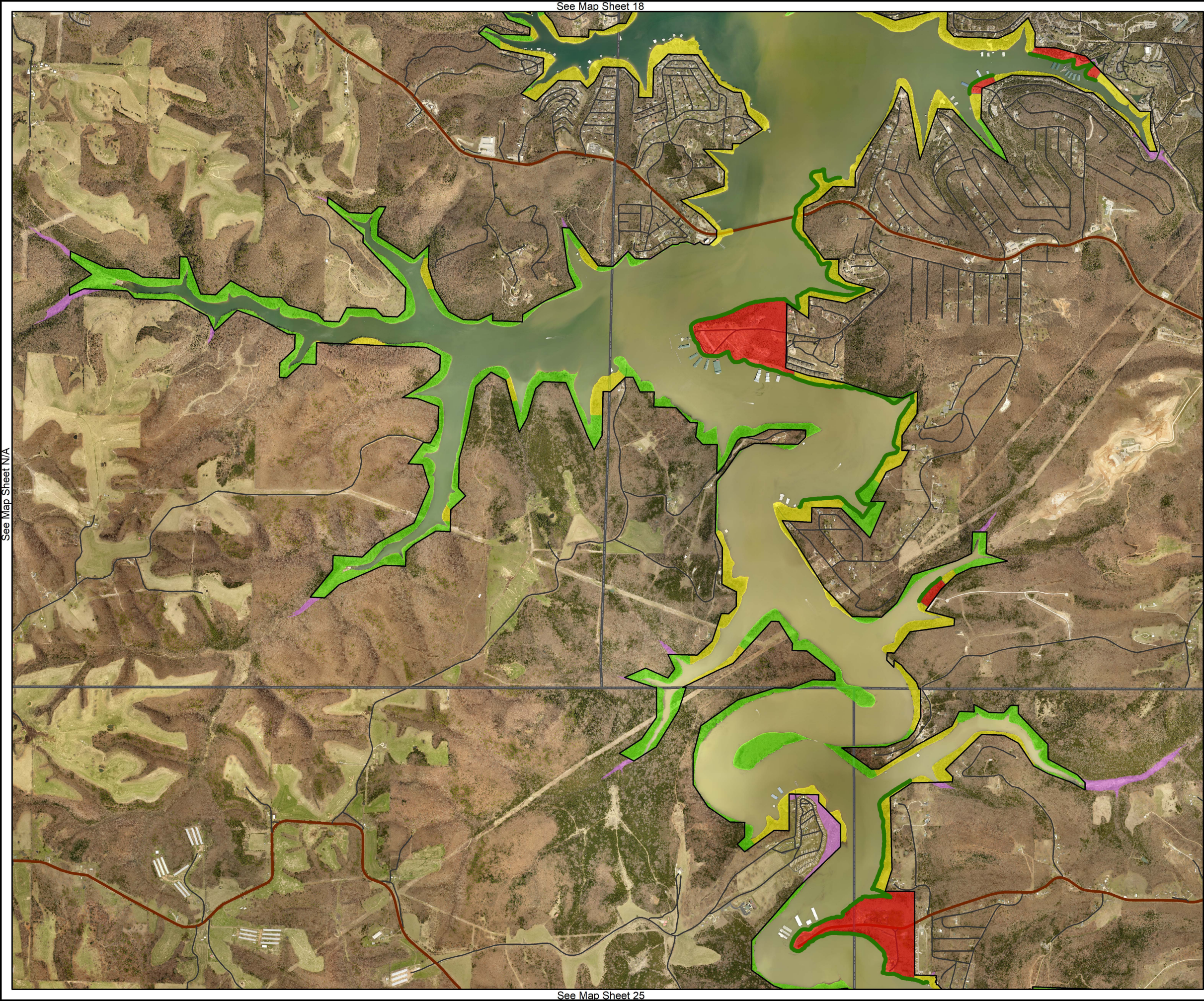
Current Map Sheet
22



UPDATED SHORELINE MANAGEMENT PLAN TABLE ROCK LAKE

Imagery Date: 2015





ALTERNATIVE ONE

SHORELINE ALLOCATIONS

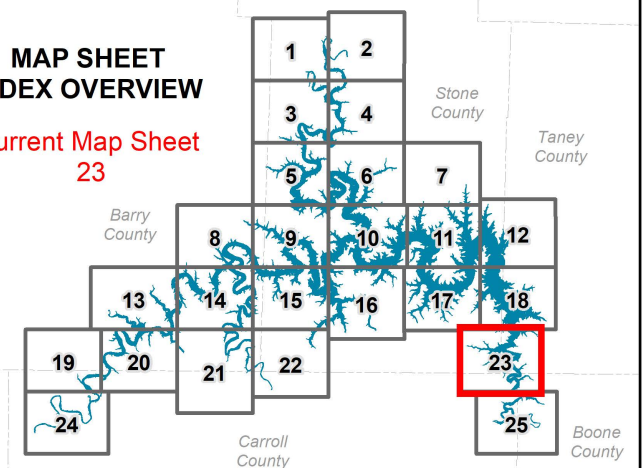
- PUBLIC REC AREA
- PROTECTED (No Color Shown On Map)

Legend

- Point Markers
- Roads
- State Highway
- US Highway
- Counties
- USDA Forest Service
- Flowage Easement
- USACE Boundary
- LAND CLASSIFICATIONS**
 - HIGH DENSITY RECREATION
 - LOW DENSITY RECREATION
 - ENVIRONMENTALLY SENSITIVE
 - WILDLIFE MANAGEMENT
 - PROJECT OPERATIONS
 - RESTRICTED

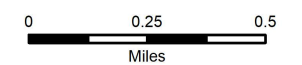
MAP SHEET INDEX OVERVIEW

Current Map Sheet
23



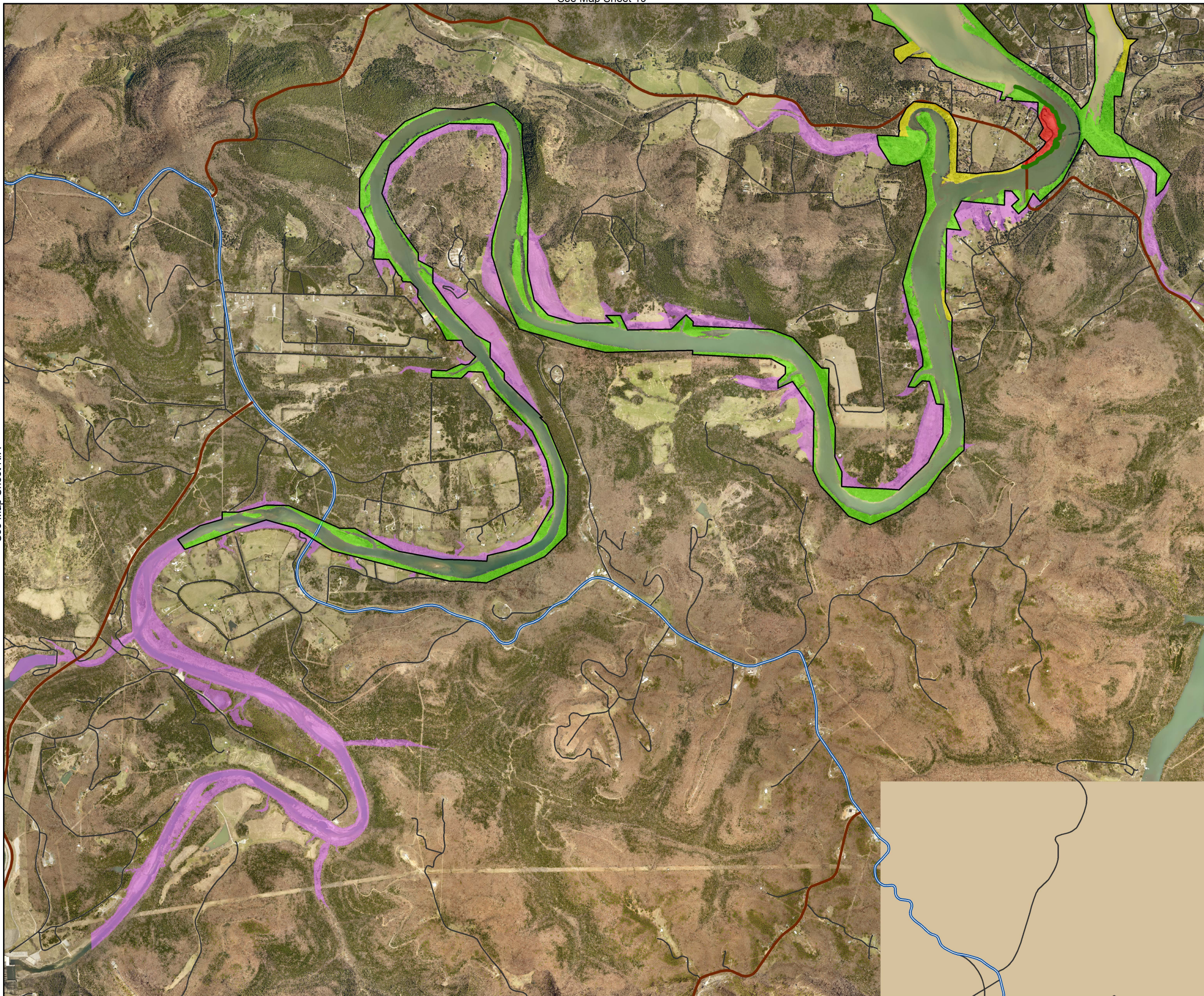
UPDATED SHORELINE MANAGEMENT PLAN TABLE ROCK LAKE

Imagery Date: 2015



See Map Sheet 19

See Map Sheet N/A



See Map Sheet N/A

ALTERNATIVE ONE

SHORELINE ALLOCATIONS

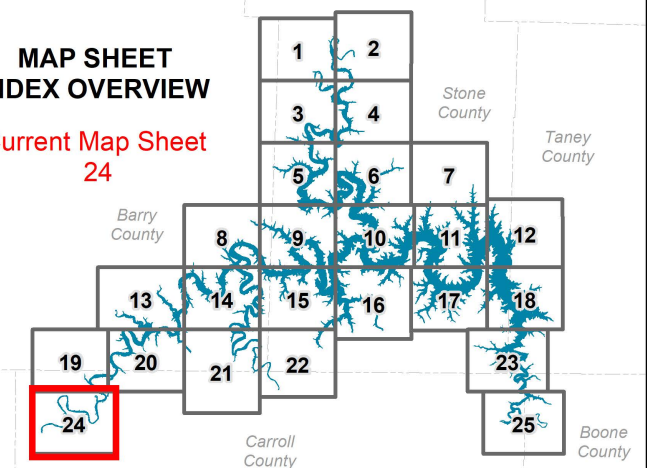
- PUBLIC REC AREA
- PROTECTED (No Color Shown On Map)

Legend

- Point Markers
- Roads
- State Highway
- US Highway
- Counties
- USDA Forest Service
- Flowage Easement
- USACE Boundary
- LAND CLASSIFICATIONS**
- HIGH DENSITY RECREATION
- LOW DENSITY RECREATION
- ENVIRONMENTALLY SENSITIVE
- WILDLIFE MANAGEMENT
- PROJECT OPERATIONS
- RESTRICTED

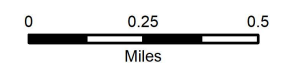
MAP SHEET INDEX OVERVIEW

Current Map Sheet
24



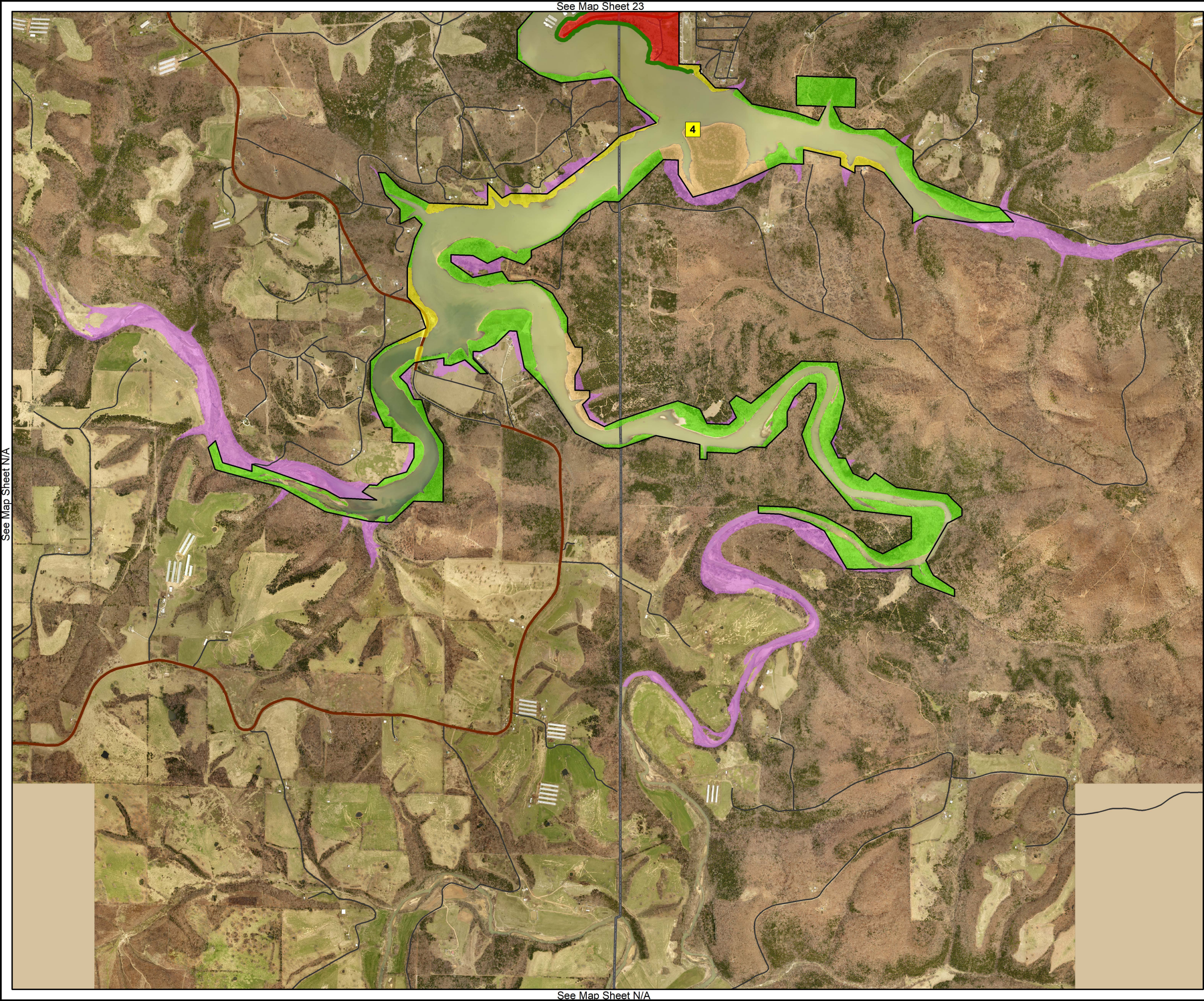
UPDATED SHORELINE MANAGEMENT PLAN TABLE ROCK LAKE

Imagery Date: 2015



US ARMY CORPS
OF ENGINEERS
Little Rock District
Table Rock Lake





ALTERNATIVE ONE

SHORELINE ALLOCATIONS

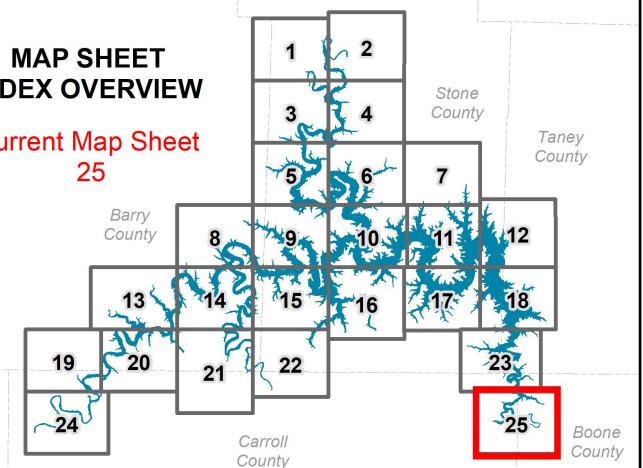
- PUBLIC REC AREA
- PROTECTED (No Color Shown On Map)

Legend

- Point Markers
- Roads
- State Highway
- US Highway
- Counties
- USDA Forest Service
- Flowage Easement
- USACE Boundary
- LAND CLASSIFICATIONS**
- HIGH DENSITY RECREATION
- LOW DENSITY RECREATION
- ENVIRONMENTALLY SENSITIVE
- WILDLIFE MANAGEMENT
- PROJECT OPERATIONS
- RESTRICTED

MAP SHEET INDEX OVERVIEW

Current Map Sheet
25



UPDATED SHORELINE MANAGEMENT PLAN TABLE ROCK LAKE

Imagery Date: 2015

