



US Army Corps
of Engineers®
Little Rock District

JOINT PUBLIC NOTICE

CORPS OF ENGINEERS – STATE OF ARKANSAS

Application Number: SWL-2014-00199-1

Date: July 27, 2015

Comments Due: August 21, 2015

TO WHOM IT MAY CONCERN: **Comments are invited on the work described below. Please see the Public Involvement section for details on submitting comments.**

Point of Contact. If additional information is desired, please contact the project manager, Lisa Boyle, telephone number: (501) 324-5295, mailing address: Little Rock District Corps of Engineers, Regulatory Division, PO Box 867, Little Rock, Arkansas 72203-0867, email address: Lisa.A.Boyle@usace.army.mil

Project Information. Pursuant to Section 404 of the Clean Water Act (33 U.S. Code 1344), notice is hereby given that

**Mr. Shelley Evins
Conmac Investments, Inc.
2301 McLain
Newport, Arkansas 72112**

has requested authorization for the placement of dredged and fill material in waters of the United States associated with the clearing of trees and leveling of ground to allow a center-pivot irrigation system to make a full circle, thereby converting the area to cropland. The proposed project is located in approximately 5.2 acres of forested wetlands, in the NE 1/4 of section 7, T. 13 N., R. 2 W., Centerville, Jackson County, Arkansas.

The basic purpose of the project is to increase agricultural efficiency. The overall purpose of the project is increase the overall area of a property that can be utilized for crop production near Tuckerman. The project is not water dependent.

The project site is currently partially in crop production, with the exception of the wetland area. The wetland area has been logged recently and is a part of a larger, approximately 21-acre forested wetland.

The applicant has proposed to restore approximately 15.6 acres of off-site wooded wetlands in Section 32, T. 14 N., R. 2 W., Centerville, Jackson County, Arkansas.

The location and general plan for the proposed work are shown on the enclosed sheets.

Water Quality Certification. By copy of this public notice, the applicant is requesting water quality certification from the Arkansas Department of Environmental Quality (ADEQ) in accordance with Section 401(a)(1) of the Clean Water Act. Upon completion of the comment period and a public hearing, if held, a determination relative to water quality certification will be

made. Evidence of this water quality certification or waiver of the right to certify must be submitted prior to the issuance of a Corps of Engineers permit.

Cultural Resources. A Corps staff archeologist will review topographic maps, the National Register of Historic Places, and other data on reported sites in the area. The District Engineer invites responses to this public notice from Native American Nations or tribal governments; Federal, State, and local agencies; historical and archeological societies; and other parties likely to have knowledge of or concerns with historic properties in the area.

Endangered Species. Our preliminary determination is that the proposed activity will not affect listed Endangered Species or their critical habitat. A copy of this notice is being furnished to the U.S. Fish and Wildlife Service and appropriate state agencies and constitutes a request to those agencies for information on whether any listed or proposed-to-be-listed endangered or threatened species may be present in the area which would be affected by the proposed activity.

Floodplain. We are providing copies of this notice to appropriate floodplain officials in accordance with 44 CFR Part 60 (Floodplain Management Regulations Criteria for Land Management and Use) and Executive Order 11988 on Floodplain Management.

Section 404(b)(1) Guidelines. The evaluation of activities to be authorized under this permit, which involves the discharge of dredged, or fill material will include application of guidelines promulgated by the Administrator, Environmental Protection Agency, under authority of Section 404(b) of the Clean Water Act. These guidelines are contained in 40 Code of Federal Regulations (CFR) 230.

Public Involvement. Any interested party is invited to submit to the above-listed POC written comments or objections relative to the proposed work on or before **August 21, 2015**. Substantive comments, both favorable and unfavorable, will be accepted and made a part of the record and will receive full consideration in determining whether this work would be in the public interest. The decision whether to issue a permit will be based on an evaluation of the probable impact including cumulative impacts of the proposed activity on the public interest. That decision will reflect the national concern for both protection and utilization of important resources. The benefit, which reasonably may be expected to accrue from the proposal, must be balanced against its reasonably foreseeable detriments. All factors which may be relevant to the proposal will be considered including the cumulative effects thereof; among those are conservation, economics, aesthetics, general environmental concerns, wetlands, historic properties, fish and wildlife values, flood hazards, floodplain values, land use, navigation, shoreline erosion and accretion, recreation, water supply and conservation, water quality, energy needs, safety, food and fiber production, mineral needs, considerations of property ownership and, in general, the needs and welfare of the people.

The Corps of Engineers is soliciting comments from the public; Federal, state, and local agencies and officials; Indian Tribes; and other interested parties in order to consider and evaluate the impacts of this proposed activity. Any comments received will be considered by the Corps of Engineers to determine whether to issue, modify, condition or deny a permit for this proposal. To make this decision, comments are used to assess impacts on endangered species, historic

properties, water quality, general environmental effects, and the other public interest factors listed above. Comments are used in the preparation of an Environmental Assessment and/or an Environmental Impact Statement pursuant to the National Environmental Policy Act. Comments are also used to determine the need for a public hearing and to determine the overall public interest of the proposed activity.

Any person may request in writing within the comment period specified in this notice that a public hearing be held to consider this application. Requests for public hearings shall state, with particularity, the reasons for holding a public hearing. The District Engineer will determine if the issues raised are substantial and whether a hearing is needed for making a decision.

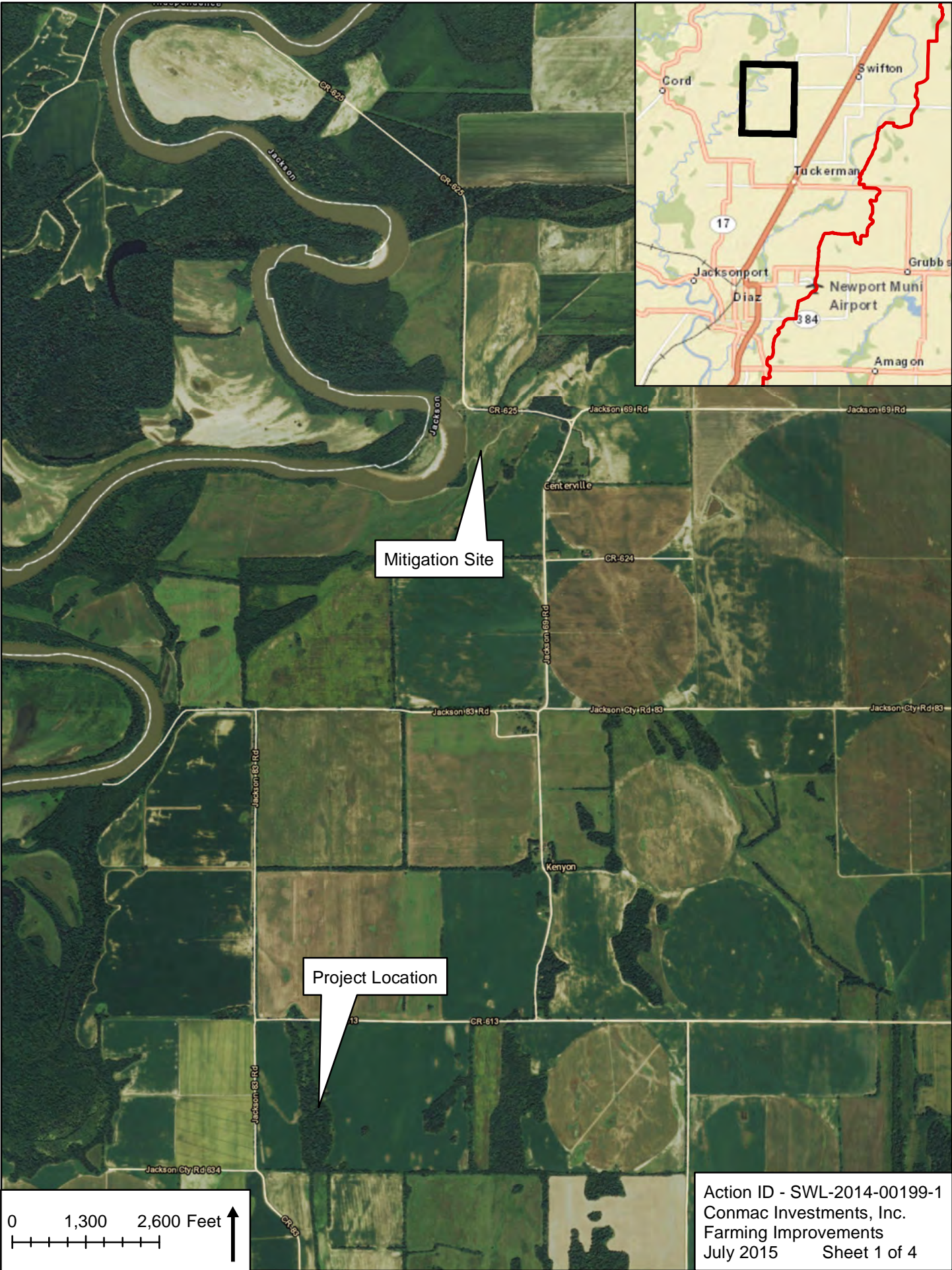
NOTE: The mailing list for this Public Notice is arranged by state and county(s) where the project is located, and also includes any addressees who have asked to receive copies of all public notices. Please discard notices that are not of interest to you. If you have no need for any of these notices, please advise us so that your name can be removed from the mailing list.

Enclosures

Approximate Coordinates of Project Center

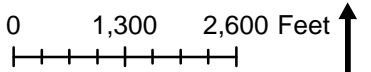
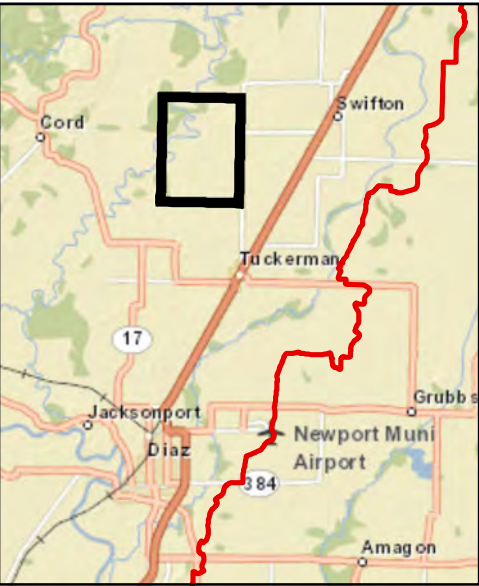
Latitude: **35.781** Longitude: **-91.237**

UTM Zone: **15** North: **3961137** East: **659335**

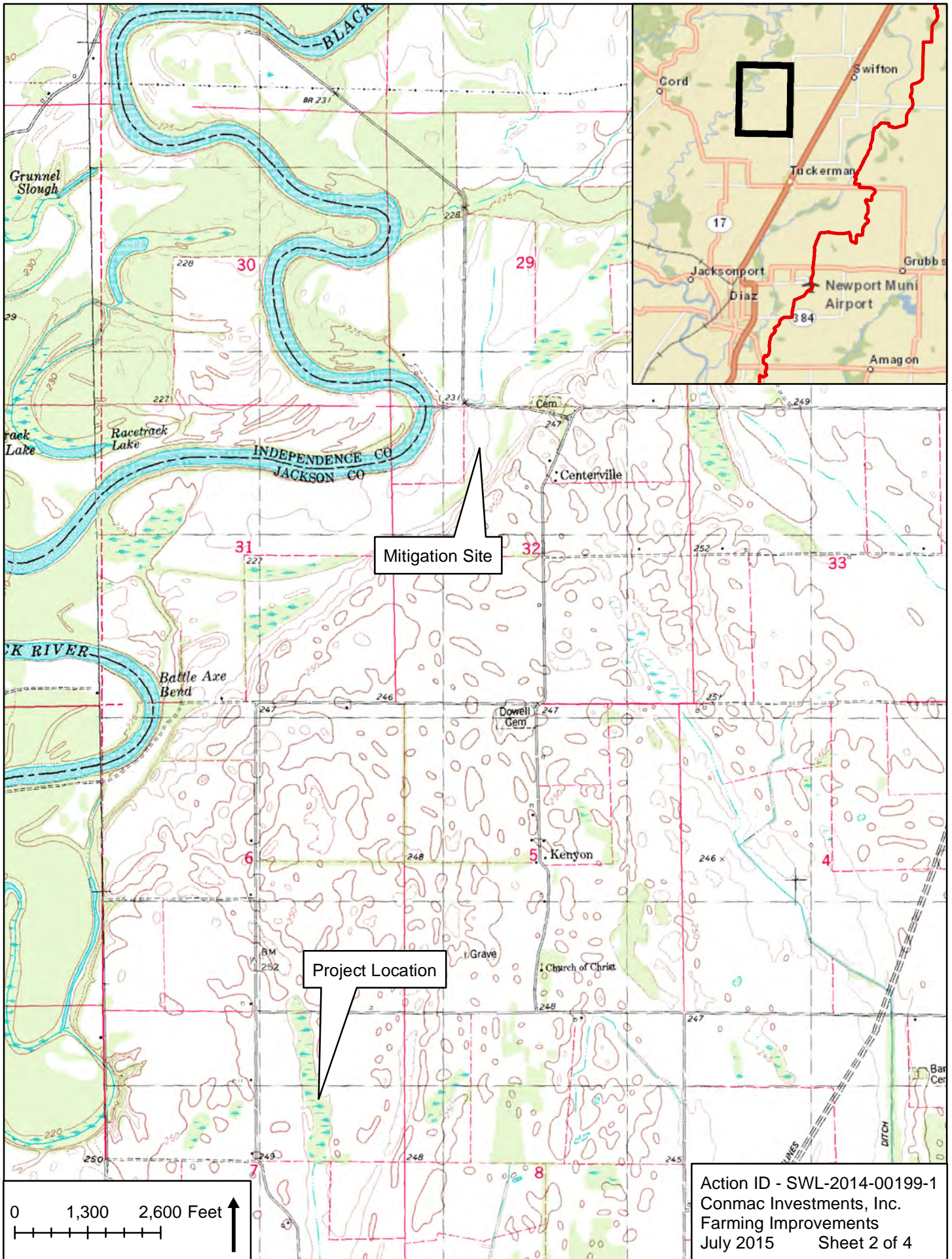


Mitigation Site

Project Location

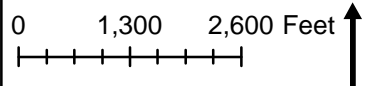


Action ID - SWL-2014-00199-1
Connac Investments, Inc.
Farming Improvements
July 2015 Sheet 1 of 4




Mitigation Site

Project Location



Action ID - SWL-2014-00199-1
 Connac Investments, Inc.
 Farming Improvements
 July 2015 Sheet 2 of 4

Plan Map



ACTION NO. SWL-2014-00199-1
Conmac Investments, Inc.
Farming Improvements
July 2015

Mitigation Plan Map



This will be a strip of trees approximately 1,320 feet long by 515 feet wide

ACTION NO. SWL-2014-00199-1
Conmac Investments, Inc.
Farming Improvements
July 2015