

RIVER ROAD PARK

Legend

Day Use Site

USACE Boat Ramp

Dump Station

Gate House

Restroom

Restroom w/ Showers

Gate

Roads

State Highways

Flood Pool

Proposed Trail

Playground

Group Shelter

Campsites

Boat Ramp

Roads

Parking

Park Boundary

Location Overview

MASTER PLAN NIMROD LAKE

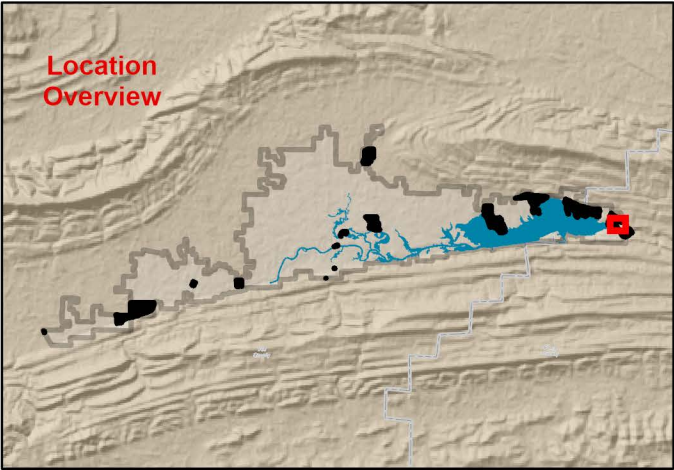
Feet

0 250 500

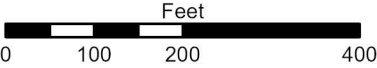
PROJECT POINT PARK

Legend

- Gate
- State Highways
- Flood Pool
- Proposed Trail
- Campsites
- Roads
- Parking
- Park Boundary
- Nimrod Lake



MASTER PLAN NIMROD LAKE



QUARRY COVE PARK

Day Use Site

USACE Boat Ramp

Dump Station

Gate House

Fish Cleaning Station

Restroom w/ Showers

Gate

Roads

State Highways

Flood Pool

Proposed Trail

Amphitheater

Playground

Swim Beach

Group Shelter

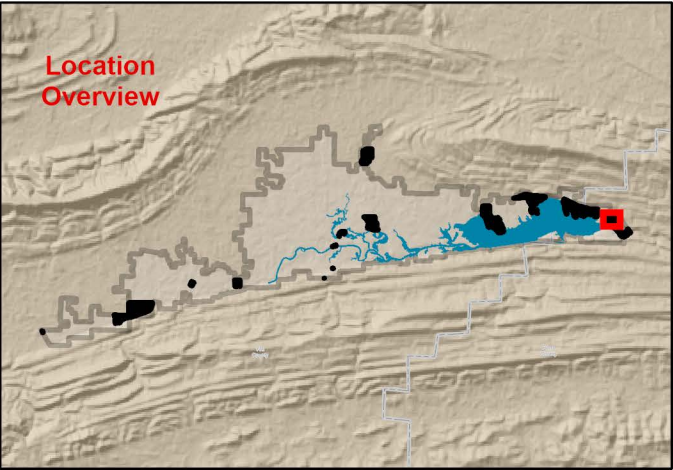
Campsites

Boat Ramp

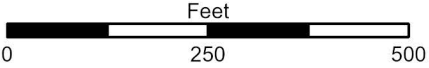
Roads

Parking

Park Boundary



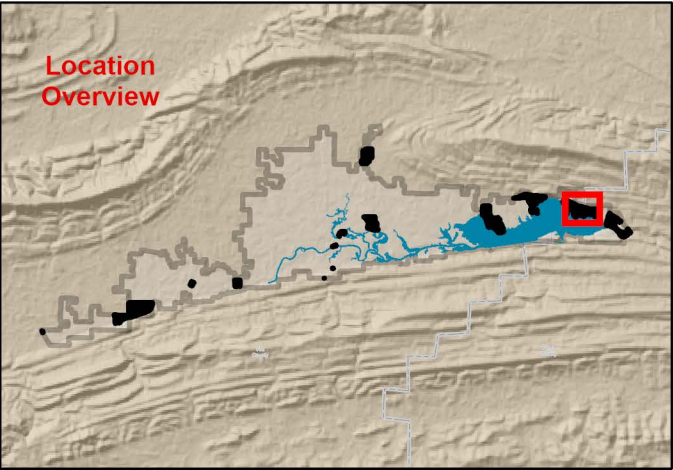
MASTER PLAN NIMROD LAKE



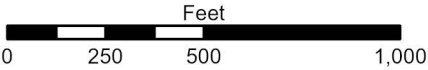
COUNTY LINE PARK

Legend

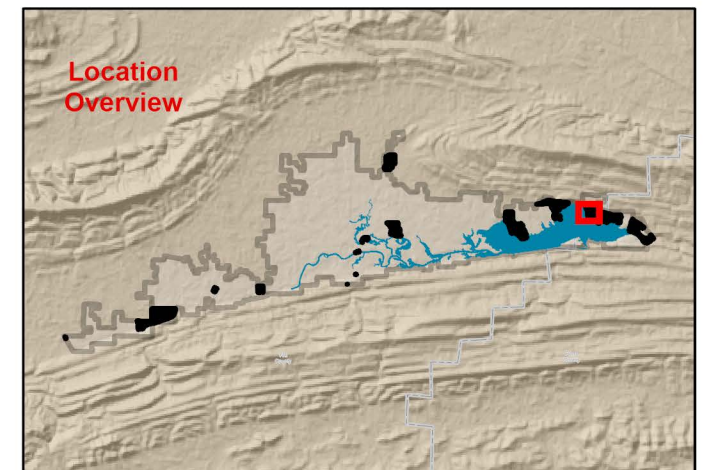
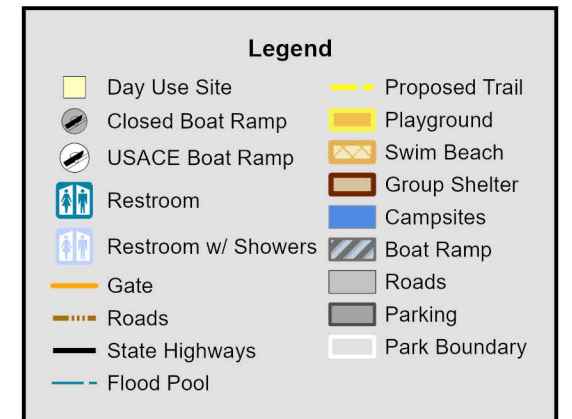
Day Use Site	Flood Pool
Closed Boat Ramp	Proposed Trail
USACE Boat Ramp	Playground
Dump Station	Swim Beach
Gate House	Group Shelter
Restroom	Campsites
Restroom w/ Showers	Boat Ramp
Gate	Roads
Roads	Parking
State Highways	Park Boundary



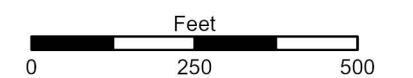
MASTER PLAN NIMROD LAKE



CARDEN POINT PARK



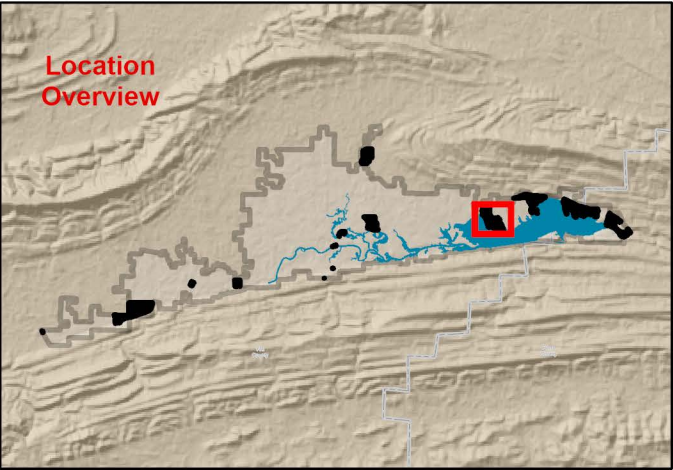
MASTER PLAN NIMROD LAKE



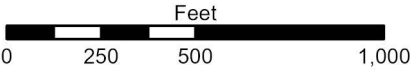
CARTER COVE PARK

Legend

	USACE Boat Ramp		Proposed Trail
	Dump Station		Fishing Pier
	Gate House		Playground
	Fish Cleaning Station		Swim Beach
	Restroom w/ Showers		Group Shelter
	Gate		Campsites
	Roads		Boat Ramp
	State Highways		Roads
	Flood Pool		Parking
			Park Boundary



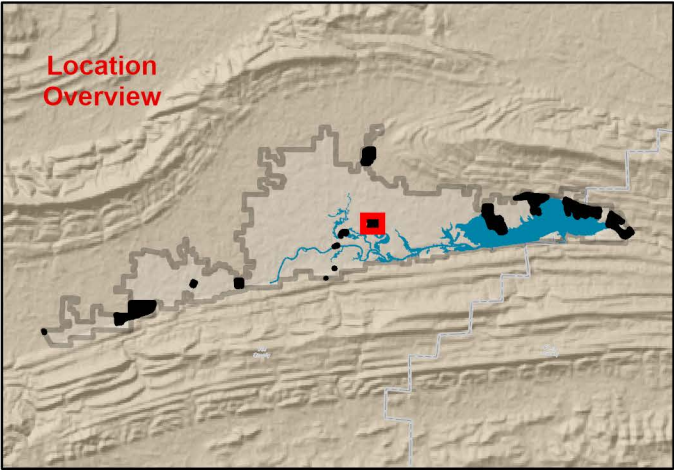
MASTER PLAN NIMROD LAKE



SUNLIGHT BAY PARK

Legend

 USACE Boat Ramp	 Playground
 Dump Station	 Group Shelter
 Gate House	 Campsites
 Fish Cleaning Station	 Boat Ramp
 Restroom w/ Showers	 Roads
 Gate	 Parking
 Flood Pool	 Park Boundary
 Proposed Trail	 Nimrod Lake




MASTER PLAN NIMROD LAKE








PLAINVIEW PARK


Legend


 Day Use Site


 Restroom


 State Highways


 Flood Pool


 Plainview Park Walking Trail


 Athletic Court


 Baseball Field

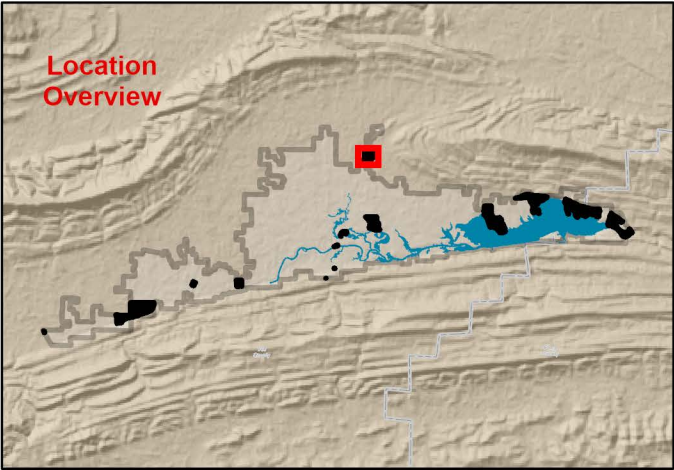
 Playground

 Group Shelter

 Roads

 Parking

 Park Boundary



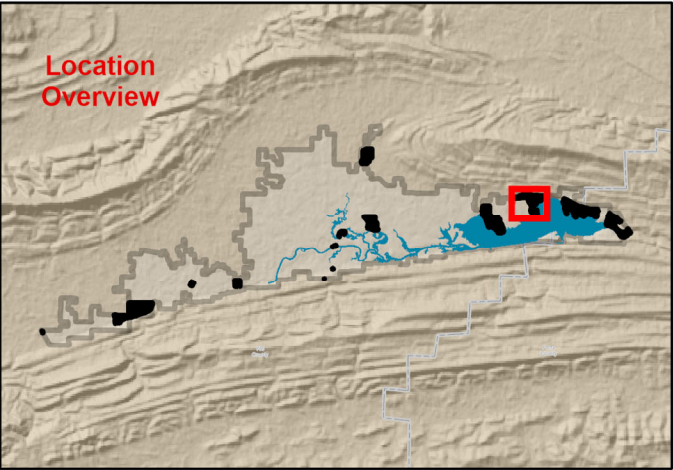
MASTER PLAN NIMROD LAKE



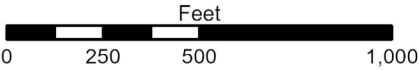
CRAP SHOOTERS POINT PRIMITIVE CAMPING

Legend

- Roads
- State Highways
- Flood Pool
- Proposed Trail
- Roads
- Park Boundary





MASTER PLAN NIMROD LAKE





WARD'S CROSSING PRIMITIVE CAMPING


Legend

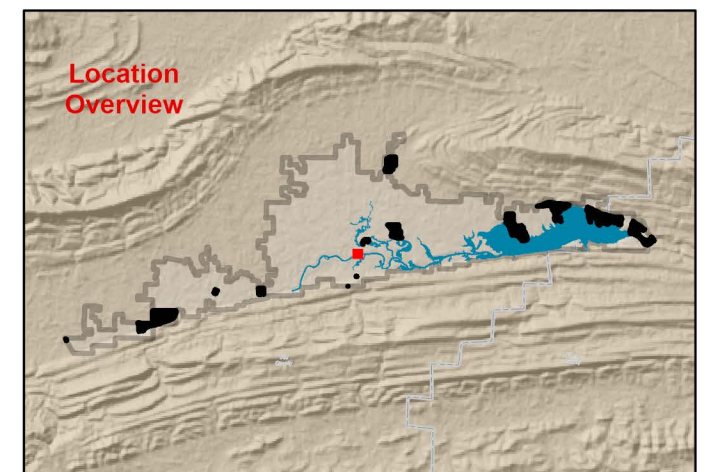
 USACE Boat Ramp

 Boat Ramp

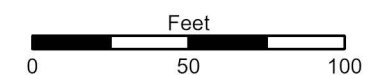
 Parking

 Park Boundary

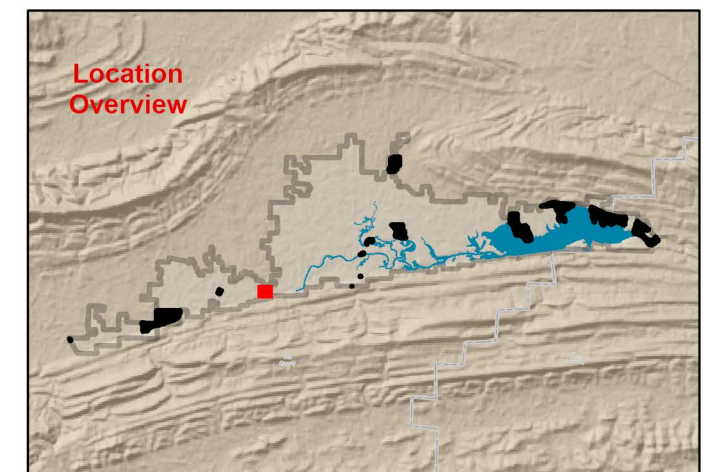
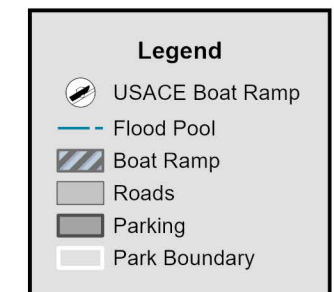
 Nimrod Lake



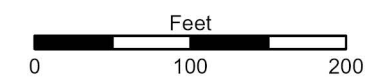
MASTER PLAN NIMROD LAKE



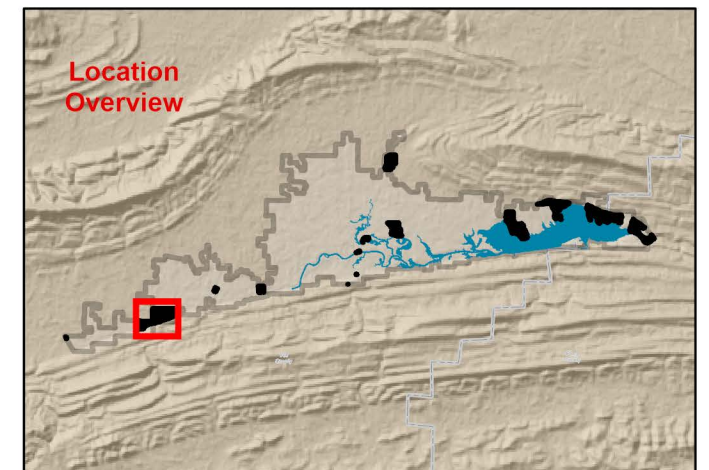
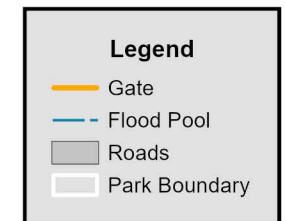
ROVER LANDING PRIMITIVE CAMPING




MASTER PLAN NIMROD LAKE



TWIN LAKES PRIMITIVE CAMPING



MASTER PLAN NIMROD LAKE



HOGAN CREEK PRIMITIVE CAMPING

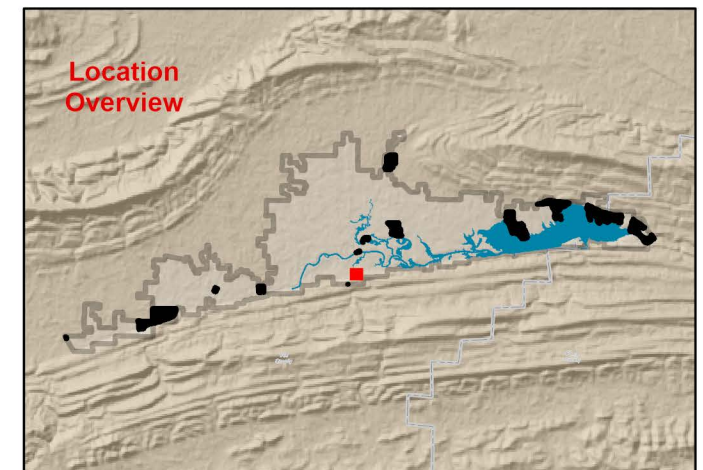
Legend

Gate


Flood Pool

Roads

Park Boundary



MASTER PLAN NIMROD LAKE



CASA PRIMITIVE CAMPING

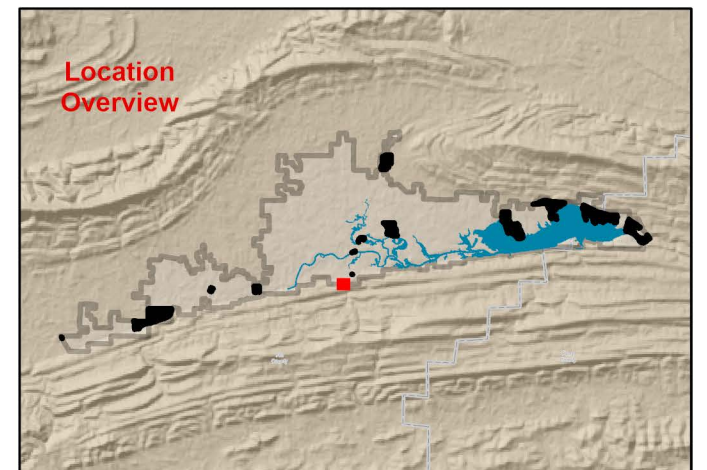
Legend

Roads

Roads

Roads

Park Boundary



MASTER PLAN NIMROD LAKE

