

RIVER ROAD PARK

Legend

Day Use Site

USACE Boat Ramp

Dump Station

Gate House

Restroom

Restroom w/ Showers

Gate

Roads

State Highways

Flood Pool

Proposed Trail

Playground

Group Shelter

Campsites

Boat Ramp

Roads

Parking

Park Boundary

Location Overview

MASTER PLAN NIMROD LAKE

Feet

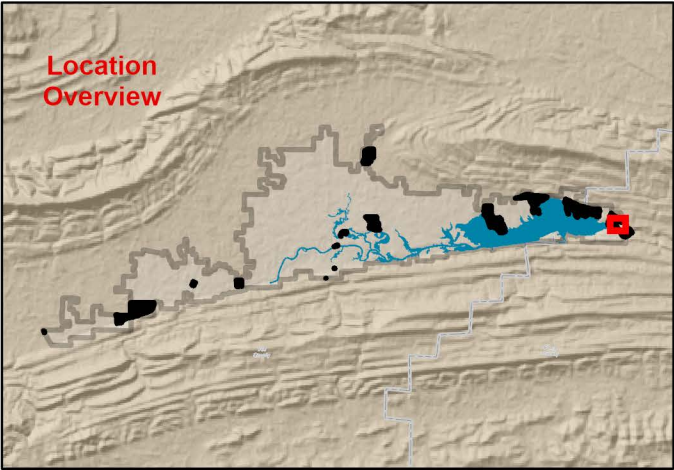
0 250 500

US ARMY CORPS
OF ENGINEERS
Little Rock District
Nimrod Lake

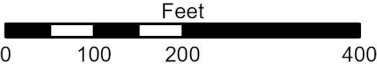
PROJECT POINT PARK

Legend

- Gate
- State Highways
- Flood Pool
- Proposed Trail
- Campsites
- Roads
- Parking
- Park Boundary
- Nimrod Lake



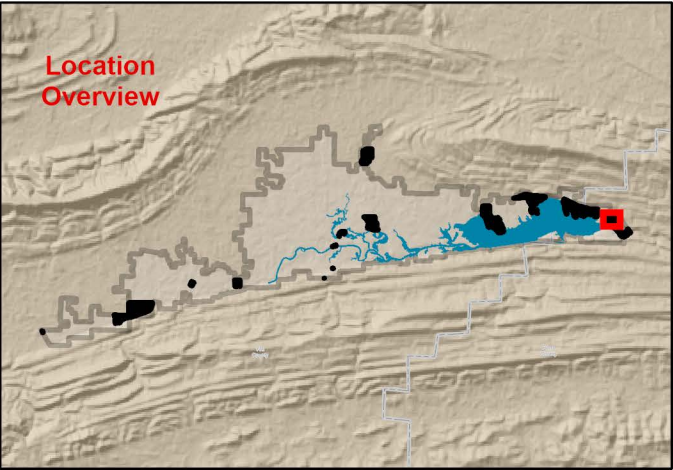
MASTER PLAN NIMROD LAKE



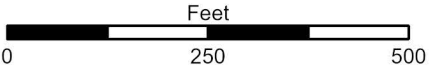
QUARRY COVE PARK

Legend

Day Use Site	Proposed Trail
USACE Boat Ramp	Amphitheater
Dump Station	Playground
Gate House	Swim Beach
Fish Cleaning Station	Group Shelter
Restroom w/ Showers	Campsites
Gate	Boat Ramp
Roads	Roads
State Highways	Parking
Flood Pool	Park Boundary



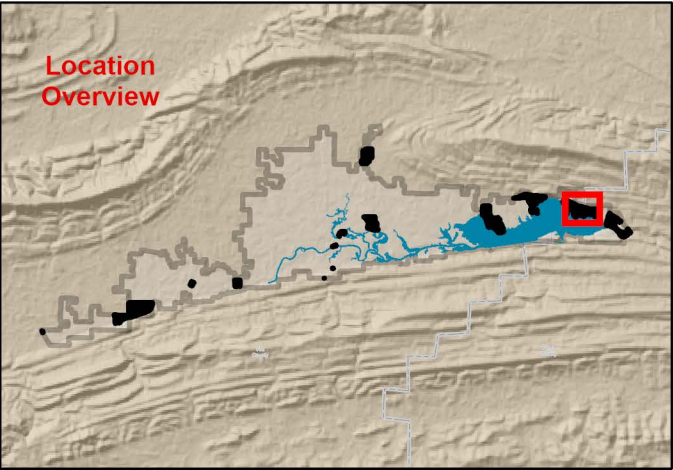
MASTER PLAN NIMROD LAKE



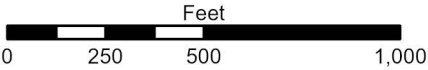
COUNTY LINE PARK

Legend

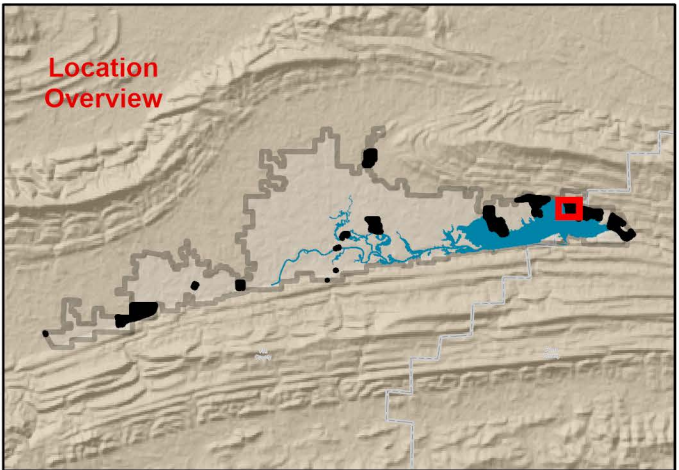
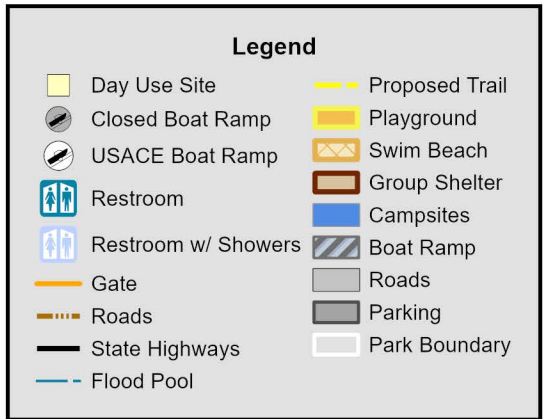
Day Use Site	Flood Pool
Closed Boat Ramp	Proposed Trail
USACE Boat Ramp	Playground
Dump Station	Swim Beach
Gate House	Group Shelter
Restroom	Campsites
Restroom w/ Showers	Boat Ramp
Gate	Roads
Roads	Parking
State Highways	Park Boundary



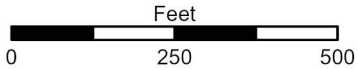
MASTER PLAN NIMROD LAKE



CARDEN POINT PARK



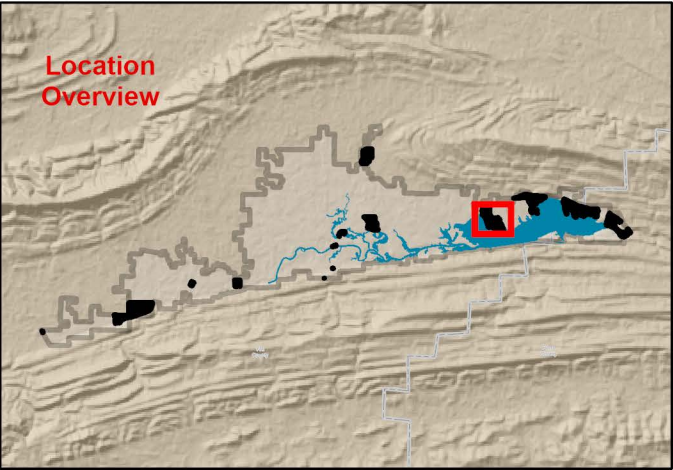
MASTER PLAN NIMROD LAKE



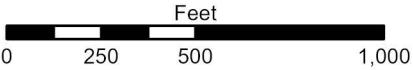
CARTER COVE PARK

Legend

	USACE Boat Ramp		Proposed Trail
	Dump Station		Fishing Pier
	Gate House		Playground
	Fish Cleaning Station		Swim Beach
	Restroom w/ Showers		Group Shelter
	Gate		Campsites
	Roads		Boat Ramp
	State Highways		Roads
	Flood Pool		Parking
			Park Boundary



MASTER PLAN NIMROD LAKE



SUNLIGHT BAY PARK

Legend

 USACE Boat Ramp

 Dump Station

 Gate House

 Fish Cleaning Station

 Restroom w/ Showers

 Gate

 Flood Pool

 Proposed Trail

 Playground

 Group Shelter

 Campsites

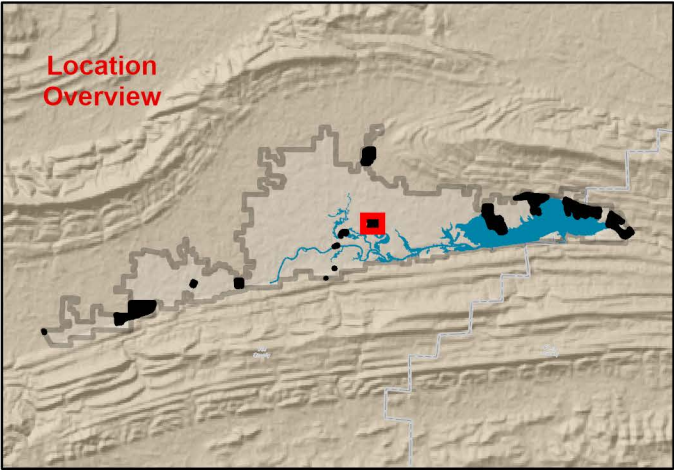
 Boat Ramp

 Roads

 Parking

 Park Boundary

 Nimrod Lake



MASTER PLAN
NIMROD LAKE





PLAINVIEW PARK

Legend

Day Use Site

Restroom

State Highways

Flood Pool

Plainview Park Walking Trail

Athletic Court

Baseball Field

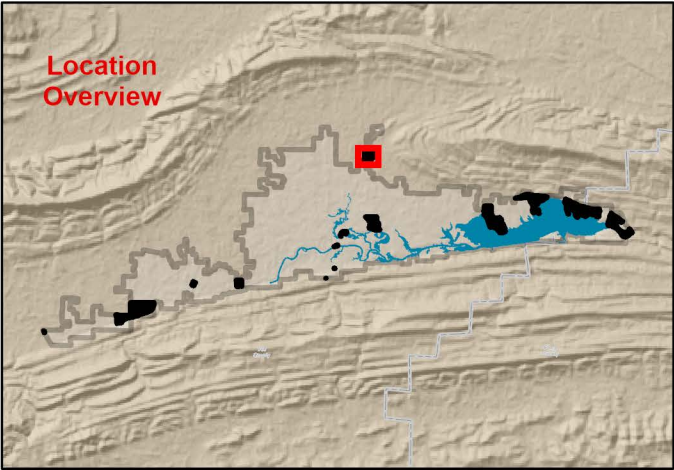
Playground

Group Shelter

Roads

Parking

Park Boundary



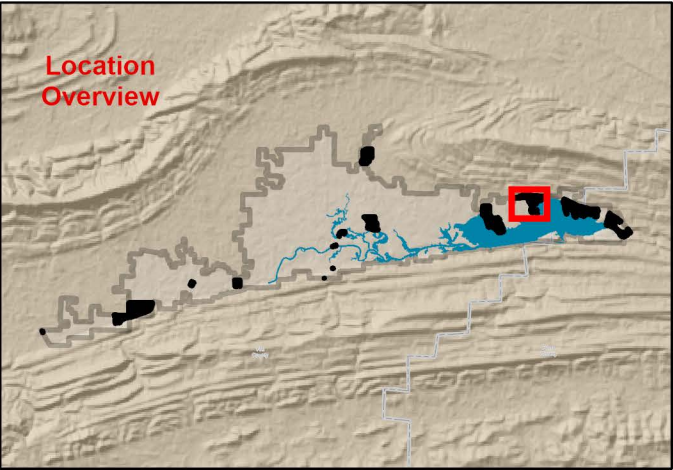
MASTER PLAN NIMROD LAKE



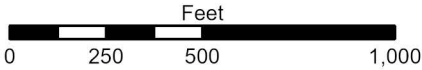
EARL BRANCH PRIMITIVE CAMPING

Legend

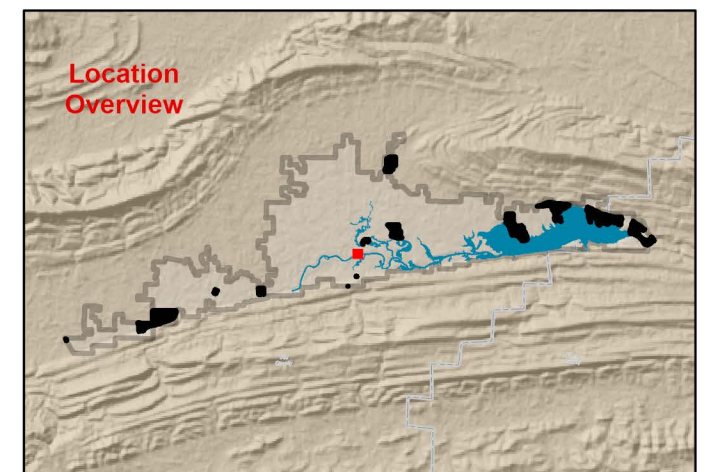
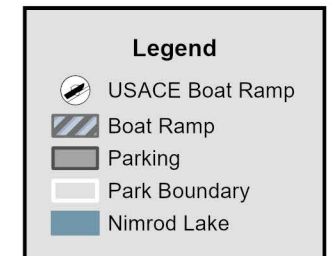
- Roads
- State Highways
- Flood Pool
- Proposed Trail
- Roads
- Park Boundary



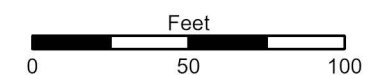
MASTER PLAN NIMROD LAKE



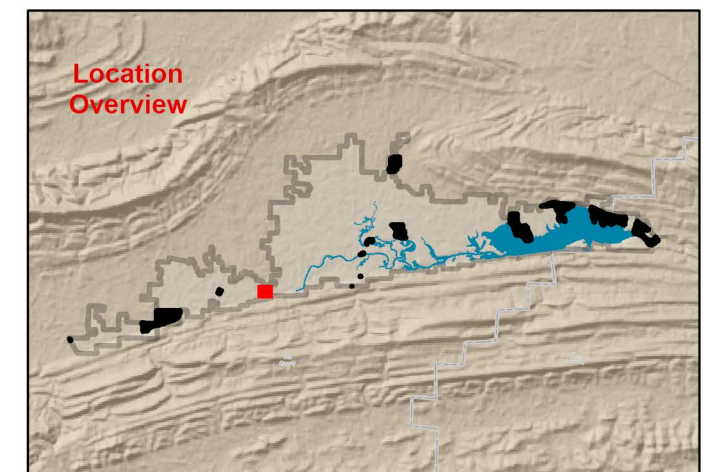
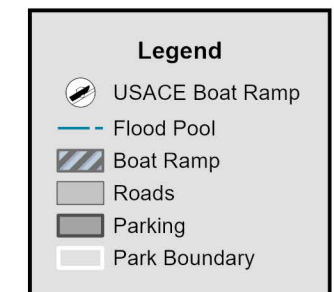
WARD'S CROSSING PRIMITIVE CAMPING



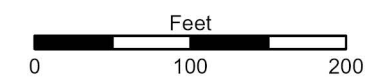
MASTER PLAN NIMROD LAKE



ROVER LANDING PRIMITIVE CAMPING



MASTER PLAN NIMROD LAKE



TWIN LAKES PRIMITIVE CAMPING

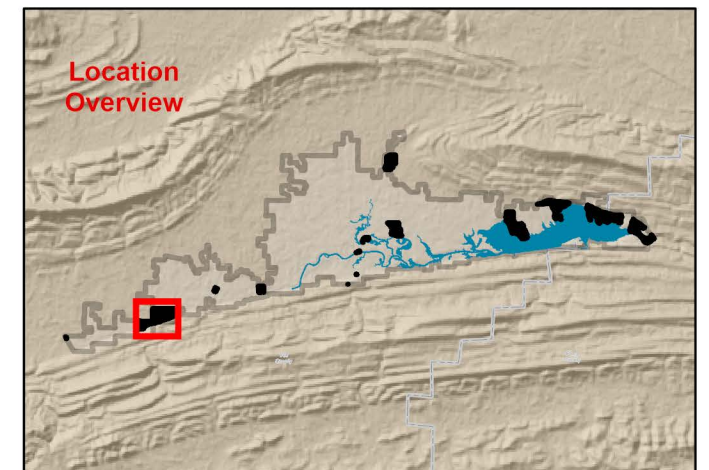
Legend

Gate


Flood Pool

Roads

Park Boundary



MASTER PLAN NIMROD LAKE



HOGAN CREEK PRIMITIVE CAMPING

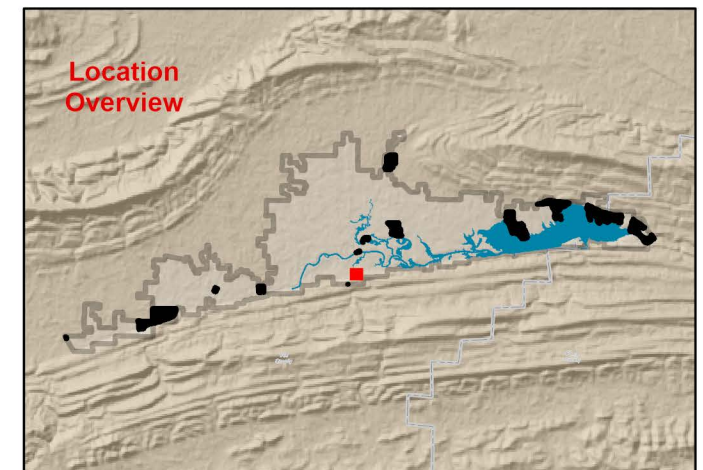
Legend

Gate

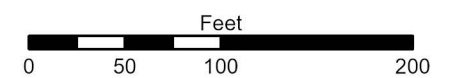
Flood Pool

Roads

Park Boundary



MASTER PLAN NIMROD LAKE



CASA PRIMITIVE CAMPING

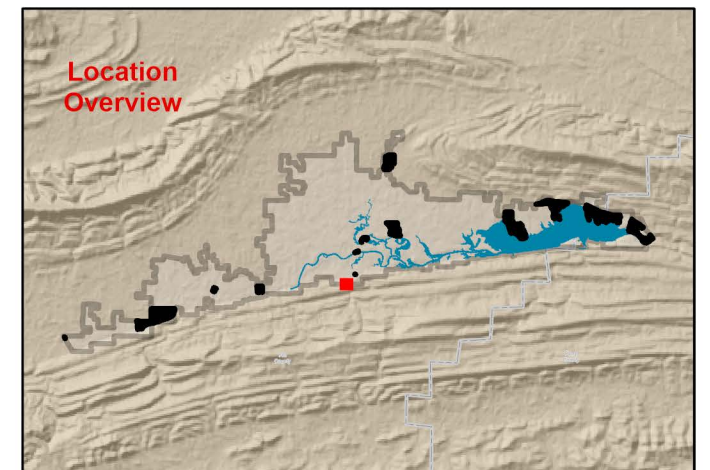
Legend

Roads

Roads

Roads

Park Boundary



MASTER PLAN NIMROD LAKE

