


# DESCRIPTION OF CURRENT MASTER PLAN LAND AND WATER CLASSIFICATIONS (1975 MASTER PLANS)



## HIGH DENSITY RECREATION

--Lands intended to be developed or are currently developed for intensive recreational activities for the visiting public including day use areas and/or campgrounds.  
--These could include areas for commercial concessions (marinas, comprehensive resorts, etc.), and quasi-public development.



## PROJECT OPERATIONS

--Lands required for the dam, spillway, switchyard, levees, dikes, offices, maintenance facilities, water intakes, and other areas that are used solely for the operation of the project.



## LOW DENSITY RECREATION

--Lands with minimal development or infrastructure that support passive public recreational use (e.g. primitive camping, fishing, hunting, trails, wildlife viewing, etc.).




## NO ALLOCATION

--Lands currently not classified which will need to be classified during update of Master Plan.



## WILDLIFE MANAGEMENT AREA

--Lands designated for stewardship of fish and wildlife resources.



## RESTRICTED (WATER)

--Water areas restricted for project operations, safety, and security purposes.



## ENVIRONMENTAL SENSITIVE AREA

--Areas where scientific, ecological, cultural or aesthetic features have been identified.  
--These areas must be considered by management to ensure they are not adversely impacted.  
--Typically, limited or no development of public use is allowed on these lands, however public use which does not adversely impact these lands (fishing, hunting, wildlife viewing, photography, etc) is allowed.  
--No agricultural, grazing, or mowing for residential/commercial uses are permitted on these lands unless necessary for a specific resource management benefit, such as prairie restoration.  
--There are public utilities (i.e. power lines, roads, etc.) that may be found in ESA land classifications; this can be taken into account under the "limited development for public use" in ESA.  
--Future right-of-ways for public utilities in ESA will be considered and reviewed on a case by case basis.



## OPEN RECREATION (WATER)

--Those waters available for year-round or seasonal water-based recreational use.

# DESCRIPTION OF OTHER POTENTIAL MASTER PLAN LAND AND WATER CLASSIFICATIONS




## FUTURE/INACTIVE RECREATION AREAS

--Lands intended for recreation, but which were never developed or have been closed.




## VEGETATIVE MANAGEMENT

--Lands designated for stewardship of forest, prairie, and other native vegetative cover.




## MITIGATION

--This classification will only be used for lands with an allocation of Mitigation and that were acquired specifically for the purposes of offsetting losses associated with development of the project.



## FISH AND WILDLIFE SANCTUARY (WATER)

--Annual or seasonal restrictions on areas to protect fish and wildlife species during periods of migrations, resting, feeding, nesting, and/or spawning.



## DESIGNATED NO-WAKE (WATER)

--To protect environmentally sensitive shoreline areas, recreational water access areas from disturbance, and for public safety.