





**Legend**









**Entire MKARNS**

- E Navigation River Mile
-  Waterways
-  Current Maintenance Dredging
-  Proposed Deepening Dredging Location









**F**

**Arkansas**

-  Disposal Sites - existing
-  Potential Deepening Disposal Sites - existing
-  Maintenance Disposal Sites - existing
-  Maintenance and Deepening Disposal Site - existing
-  Potential Deepening Disposal Sites - new
-  Existing In-River Structures
-  Proposed New In-River Structures
-  Proposed Modifications to In-River Structures

**Oklahoma**

-  Disposal Sites - previously used and currently inactive
-  Long Term Maintenance Disposal Sites - existing and new
-  Long Term Maintenance/Deepening Disposal Sites - existing and new
-  Potential Deepening Disposal Sites - new
-  Existing In-River Structures
-  Proposed New In-River Structures

**ARKANSAS RIVER NAVIGATION STUDY**

Map Sheet 16

Navigation Miles 179-193

**ARKANSAS**

Prepared by: USACE, Little Rock and Tulsa Districts  
July 2005



**Dredge Volumes (CY) by Deepening Alternative**

Nav. Mile	Pool	Dredge Vol. 10ft	Dredge Vol. 11ft	Dredge Vol. 12ft
181.6-182.0	9	0	12100	28600
184.3-184.8	9	0	0	28600
184.9-185.3	9	11000	14300	23100
186.1-187.4	9	53900	57200	77000
191.3-192.4	9	0	4400	63800

