
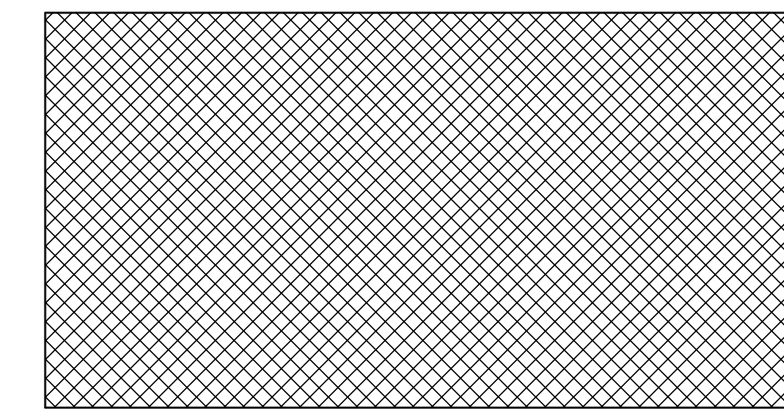


DESCRIPTION OF CURRENT MASTER PLAN LAND AND WATER CLASSIFICATIONS



HIGH DENSITY RECREATION

--Lands intended to be developed or are currently developed for intensive recreational activities for the visiting public including day use areas and/or campgrounds.
 --These could include areas for commercial concessions (marinas, comprehensive resorts, etc.), and quasi-public development.
 --No new future public requests for shoreline use permits will be granted based upon guidance received to keep private/community use separated from commercial use activities.




PROJECT OPERATIONS

--Lands required for the dam, spillway, switchyard, levees, dikes, offices, maintenance facilities, and other areas that are used solely for the operation of the project.




LOW DENSITY RECREATION

--Lands with minimal development or infrastructure that support passive public recreational use (e.g. primitive camping, fishing, hunting, trails, wildlife viewing, etc.).
 --Low Density Recreation lands may contain Limited Development Areas within the context of the Dardanelle Shoreline Management Plan (SMP) (Note: Distribution of shoreline areas to Limited Development status requires revision of the Dardanelle SMP).




RESTRICTED (WATER)

--Water areas restricted for project operations, safety, and security purposes.



FUTURE/INACTIVE RECREATION AREAS

--Lands intended for recreation, but which were never developed or have been closed.



FISH AND WILDLIFE SANCTUARY (WATER)

--Annual or seasonal restrictions on areas to protect fish and wildlife species during periods of migrations, resting, feeding, nesting, and/or spawning.



WILDLIFE MANAGEMENT AREA

--Lands designated for stewardship of fish and wildlife resources.



OPEN RECREATION (WATER)

--Those waters available for year-round or seasonal water-based recreational use.



ENVIRONMENTAL SENSITIVE AREA

--Areas where scientific, ecological, cultural or aesthetic features have been identified.
 --These areas must be considered by management to ensure they are not adversely impacted.
 --Typically, limited or no development of public use is allowed on these lands, however public use which does not adversely impact these lands (fishing, hunting, wildlife viewing, photography, etc) is allowed.
 --No agricultural, grazing, or mowing for residential/commercial uses are permitted on these lands unless necessary for a specific resource management benefit, such as prairie restoration.
 --There are public utilities (i.e. power lines, roads, etc.) that may be found in ESA land classifications; this can be taken into account under the "limited development for public use" in ESA.
 --Future right-of-ways for public utilities in ESA will be considered and reviewed on a case by case basis.

