

**Appendix C**  
**McClellan-Kerr Arkansas River System Master**  
**Plan Environmental Assessment Land**  
**Classification Maps**

# ALTERNATIVE THREE MAP SHEET INDEX LAND AND WATER CLASSIFICATIONS AND EASEMENTS

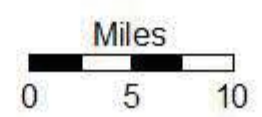
MAP SHEET INDEX

**Legend**

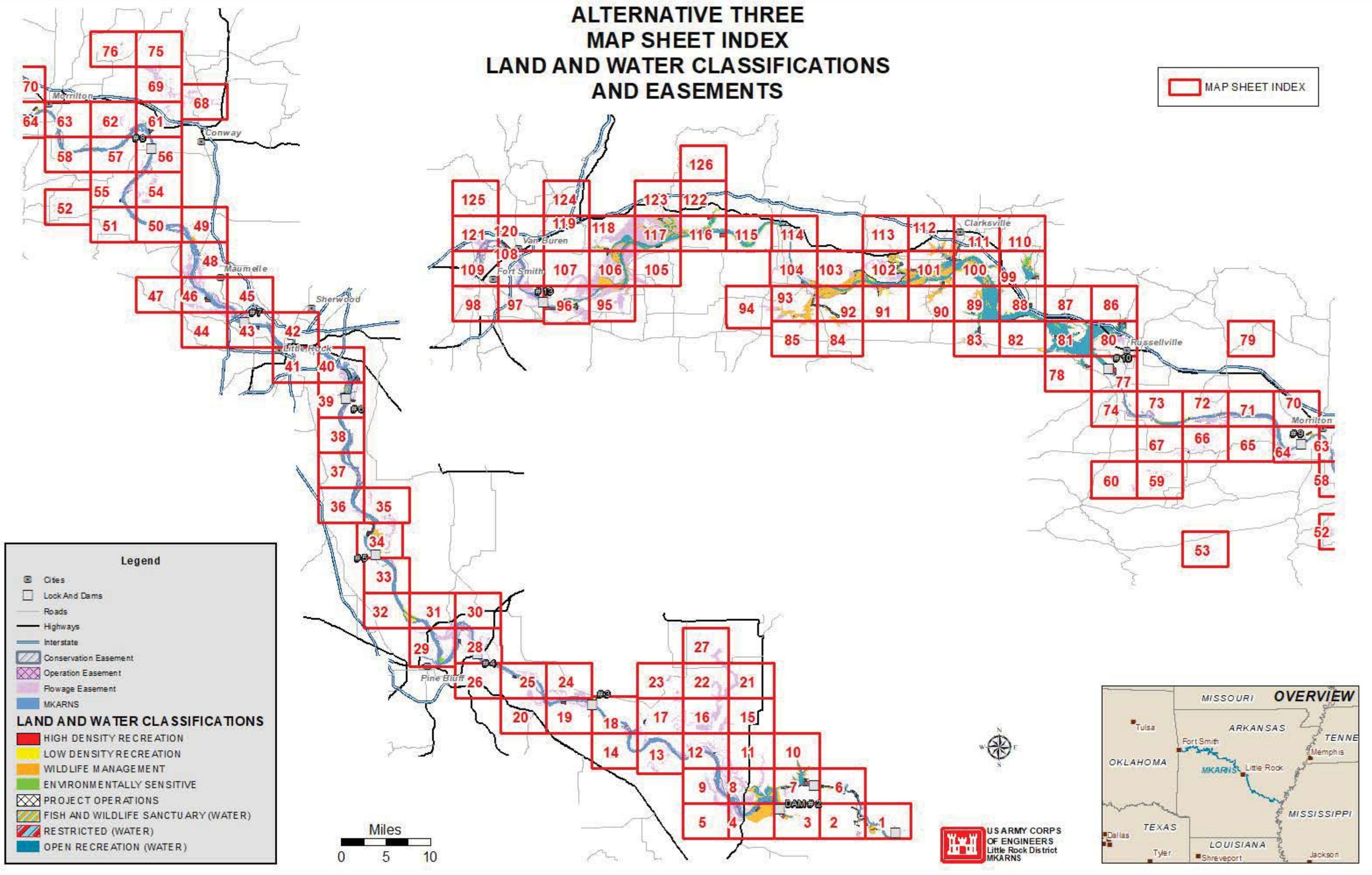
- Cities
- Lock And Dams
- Roads
- Highways
- Interstate
- Conservation Easement
- Operation Easement
- Flowage Easement
- MKARNs

**LAND AND WATER CLASSIFICATIONS**

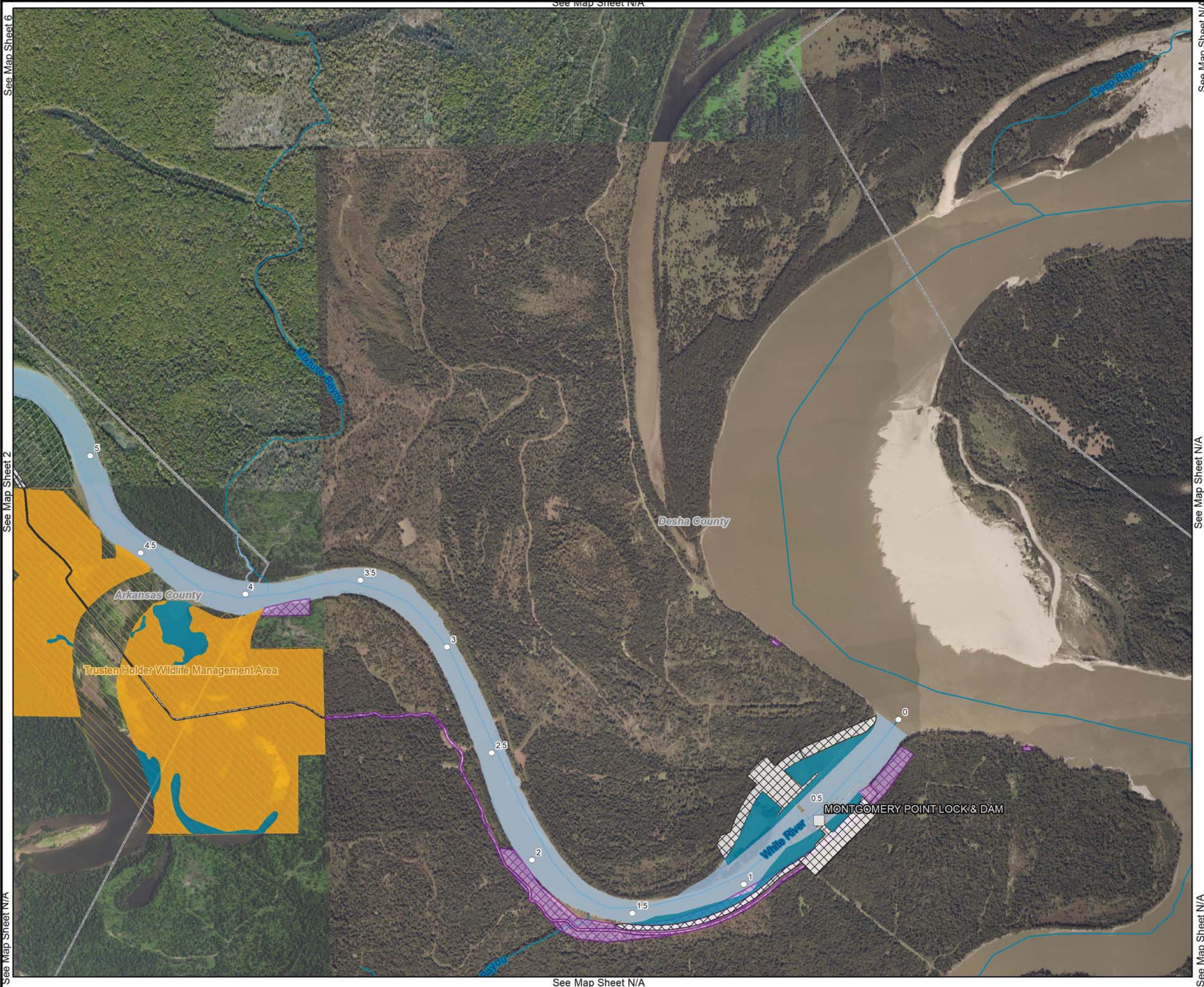
- HIGH DENSITY RECREATION
- LOW DENSITY RECREATION
- WILDLIFE MANAGEMENT
- ENVIRONMENTALLY SENSITIVE
- PROJECT OPERATIONS
- FISH AND WILDLIFE SANCTUARY (WATER)
- RESTRICTED (WATER)
- OPEN RECREATION (WATER)



US ARMY CORPS  
OF ENGINEERS  
Little Rock District  
MKARNs







# ALTERNATIVE 3 LAND AND WATER CLASSIFICATIONS AND EASEMENTS

**LAND AND WATER CLASSIFICATIONS**

WILDLIFE MANAGEMENT

PROJECT OPERATIONS

OPEN RECREATION (WATER)

OPERATION EASEMENT

**Legend**

Navigation Mile

Lock And Dams

Roads

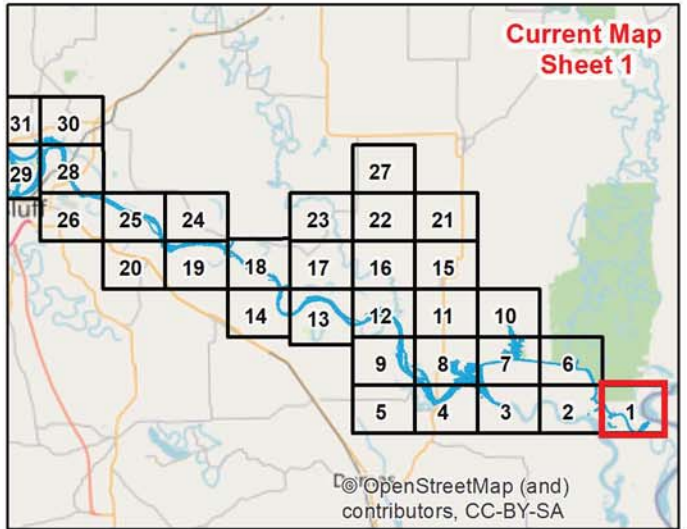
MKARNS

Streams/Rivers


National Wildlife Refuge

Wildlife Management Area

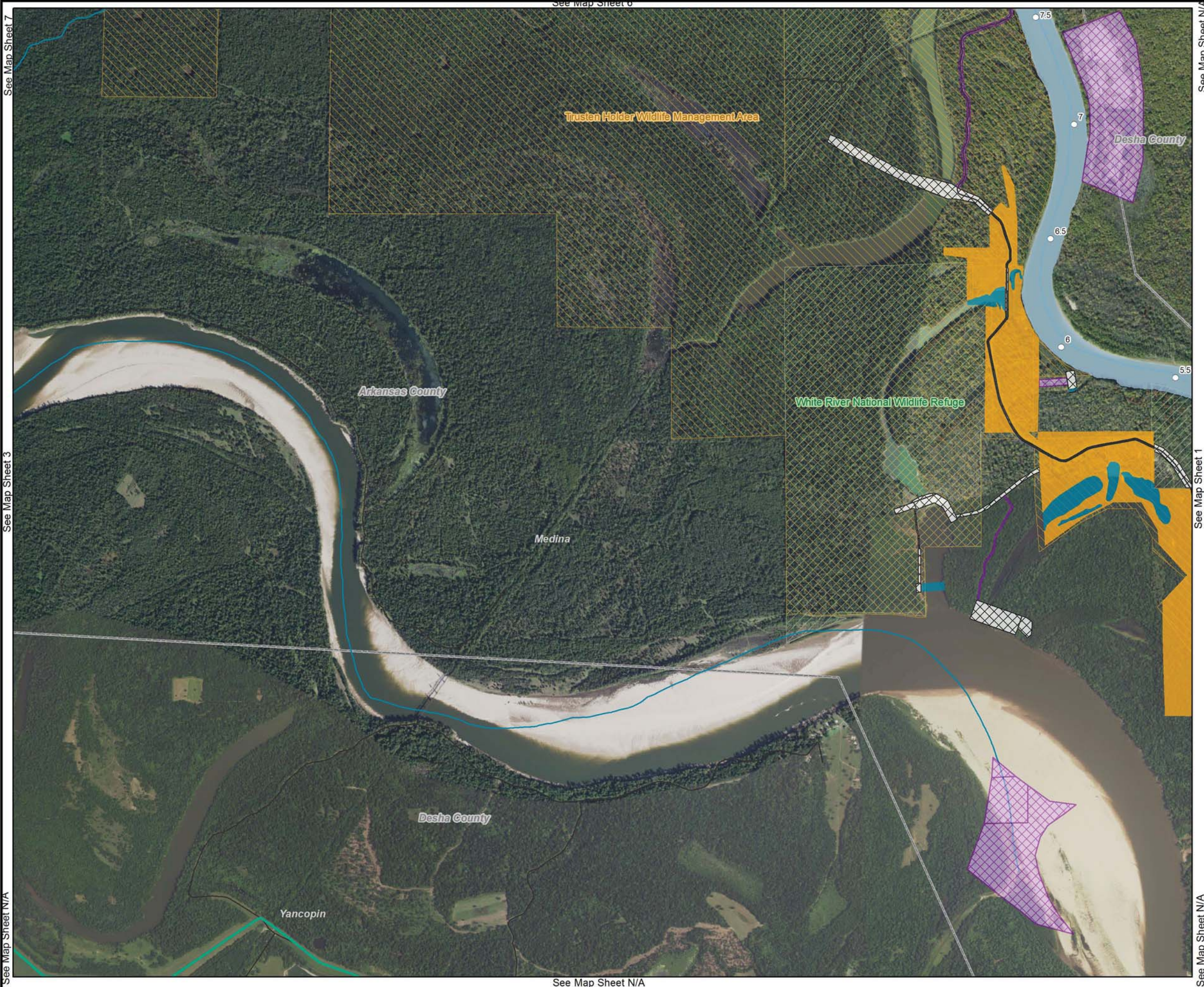
Counties



## MASTER PLAN MKARNS







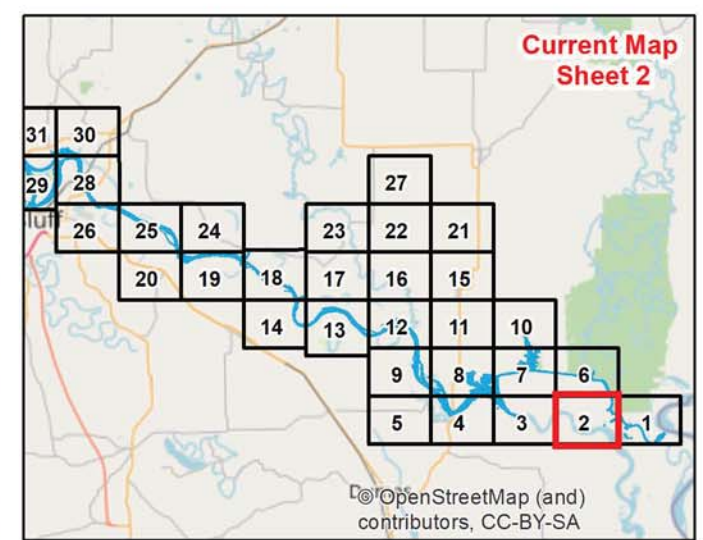
# ALTERNATIVE 3 LAND AND WATER CLASSIFICATIONS AND EASEMENTS

**LAND AND WATER CLASSIFICATIONS**

- WILDLIFE MANAGEMENT
- PROJECT OPERATIONS
- OPEN RECREATION (WATER)
- OPERATION EASEMENT

**Legend**

- Navigation Mile
- Levee
- Roads
- MKARNS
- Streams/Rivers
- National Wildlife Refuge
- Wildlife Management Area
- Counties



**MASTER PLAN  
MKARNS**

Miles

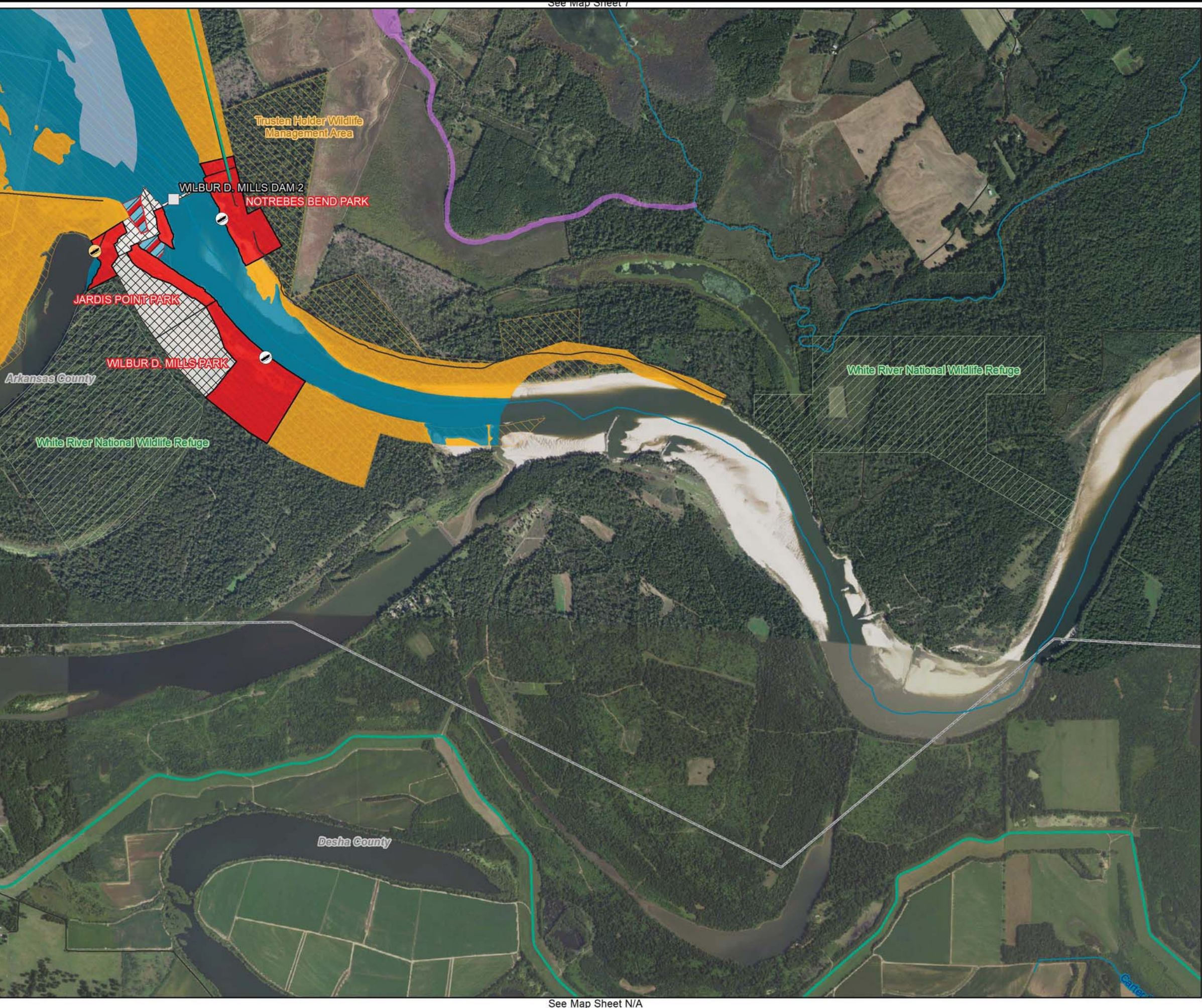
0 0.5 1

US ARMY CORPS  
OF ENGINEERS  
Little Rock District  
MKARNS

N  
W E  
S



See Map Sheet 8  
See Map Sheet 7  
See Map Sheet 6  
See Map Sheet 2  
See Map Sheet 4  
See Map Sheet N/A  
See Map Sheet N/A



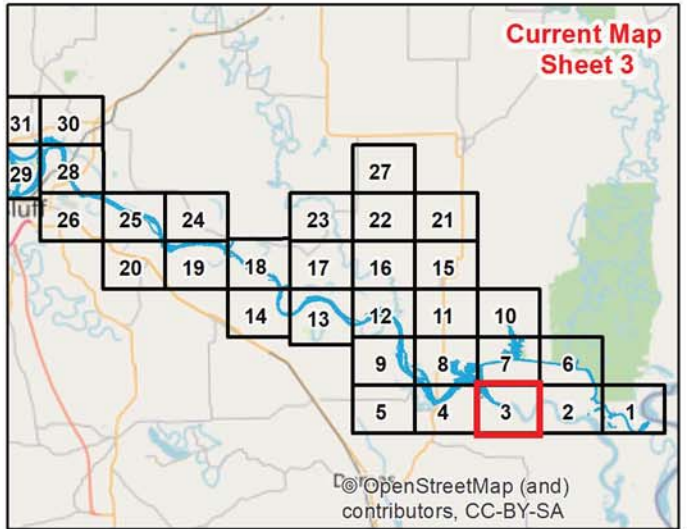
# ALTERNATIVE 3 LAND AND WATER CLASSIFICATIONS AND EASEMENTS

**LAND AND WATER CLASSIFICATIONS**


- HIGH DENSITY RECREATION
- WILDLIFE MANAGEMENT
- PROJECT OPERATIONS
- RESTRICTED (WATER)
- OPEN RECREATION (WATER)
- FLOWAGE EASEMENT

**Legend**

- Lock And Dams
- Corps Operated Boat Ramp
- AGFC Operated Boat Ramp
- Levee
- Roads
- MKARNS
- Streams/Rivers
- National Wildlife Refuge
- Wildlife Management Area
- Counties

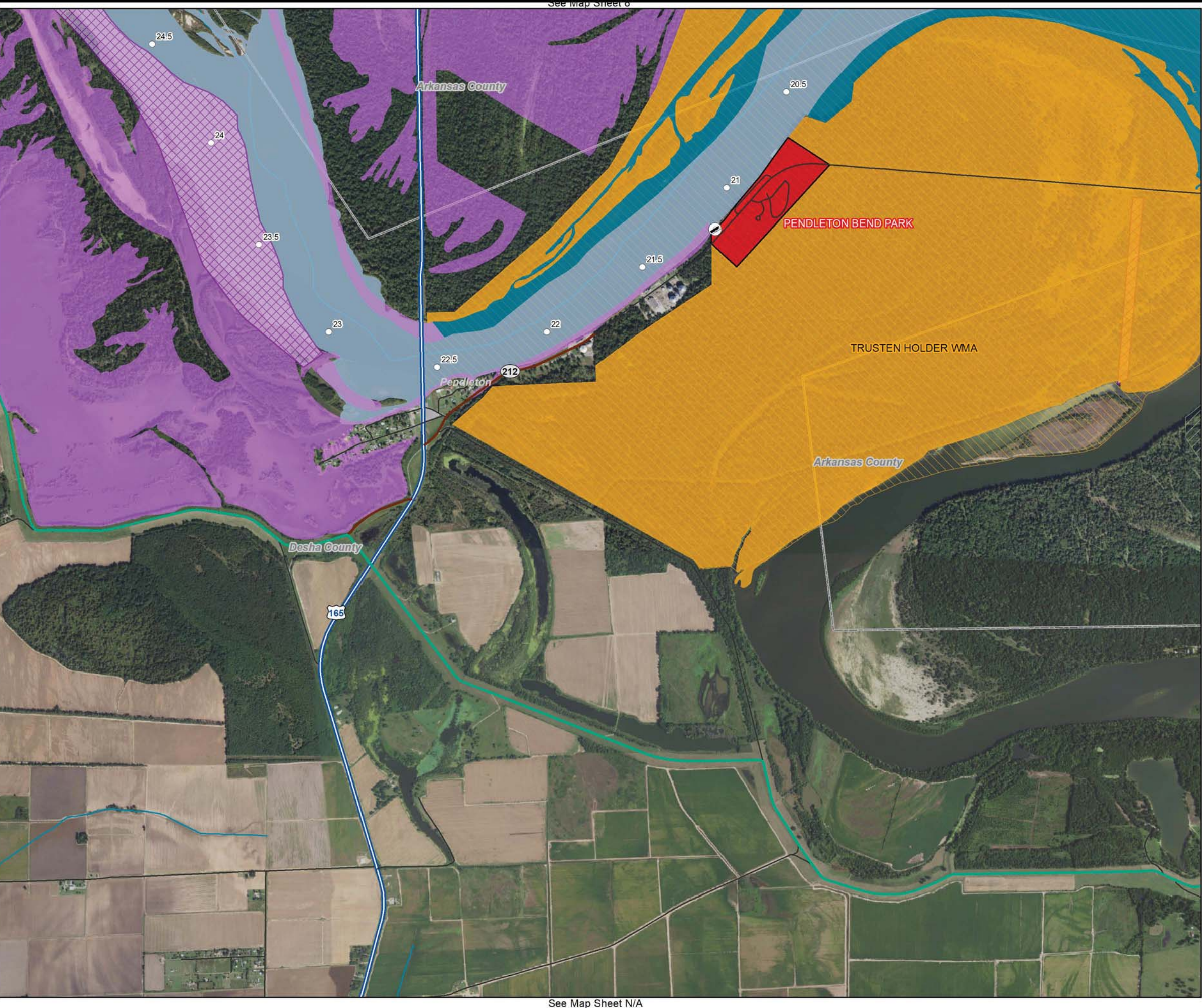


## MASTER PLAN MKARNS





See Map Sheet 9  
See Map Sheet 5  
See Map Sheet N/A



See Map Sheet 7  
See Map Sheet 3  
See Map Sheet N/A

# ALTERNATIVE 3 LAND AND WATER CLASSIFICATIONS AND EASEMENTS

**LAND AND WATER CLASSIFICATIONS**

HIGH DENSITY RECREATION

WILDLIFE MANAGEMENT

OPEN RECREATION (WATER)

OPERATION EASEMENT

FLOWAGE EASEMENT

**Legend**

Navigation Mile

Corps Operated Boat Ramp

Levee

Streams/Rivers

Roads

State Highway

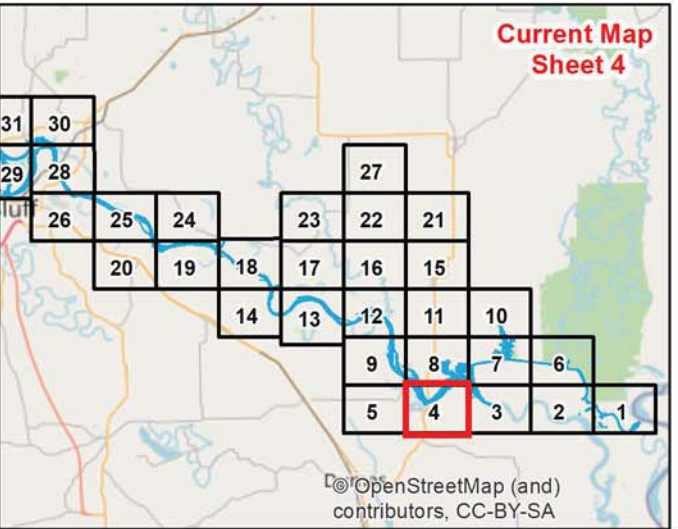
US Highway

National Wildlife Refuge


Wildlife Management Area

Counties

MKARNS



## MASTER PLAN MKARNS





See Map Sheet N/A

See Map Sheet N/A

See Map Sheet N/A

See Map Sheet 9

See Map Sheet 8

See Map Sheet 4

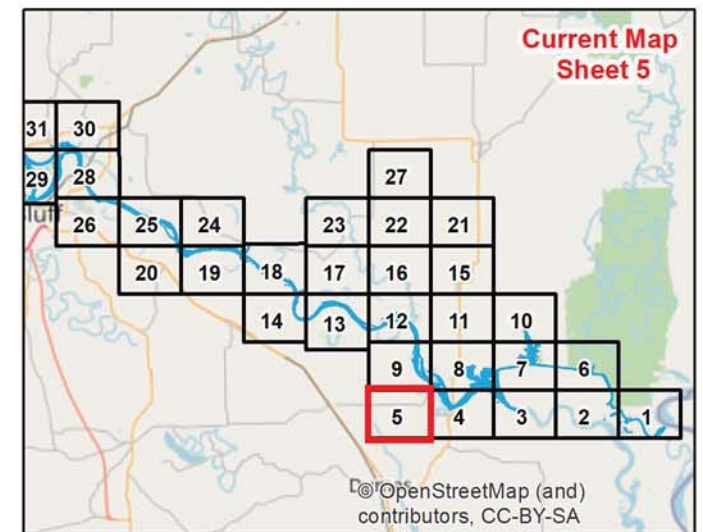
See Map Sheet N/A

# ALTERNATIVE 3 LAND AND WATER CLASSIFICATIONS AND EASEMENTS


FLOWAGE EASEMENT

**Legend**

- Levee
- Streams/Rivers
- Roads
- State Highway
- Counties



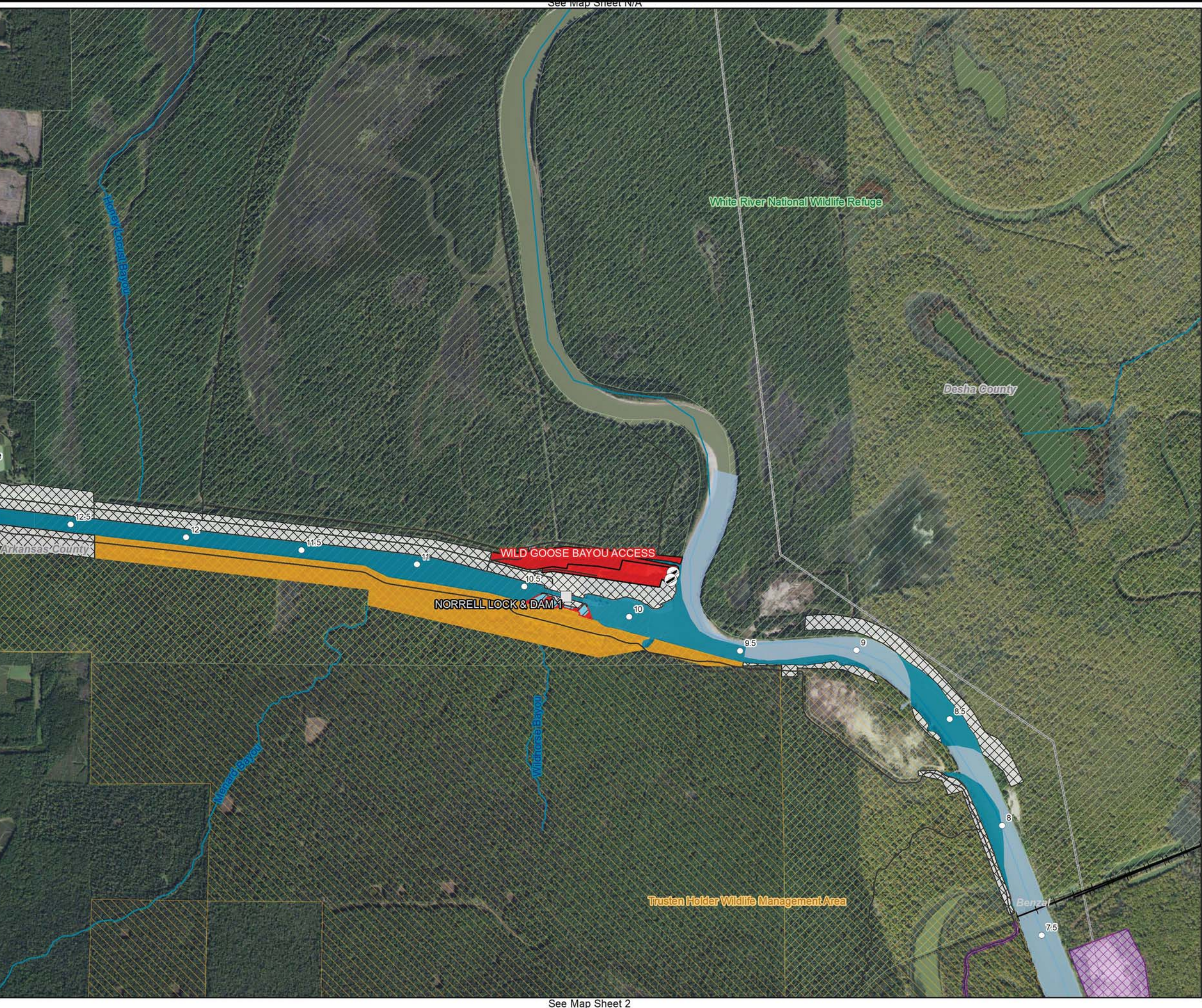
## MASTER PLAN MKARNS



See Map Sheet N/A



See Map Sheet 10  
See Map Sheet 7  
See Map Sheet 3



See Map Sheet N/A  
See Map Sheet N/A  
See Map Sheet 3

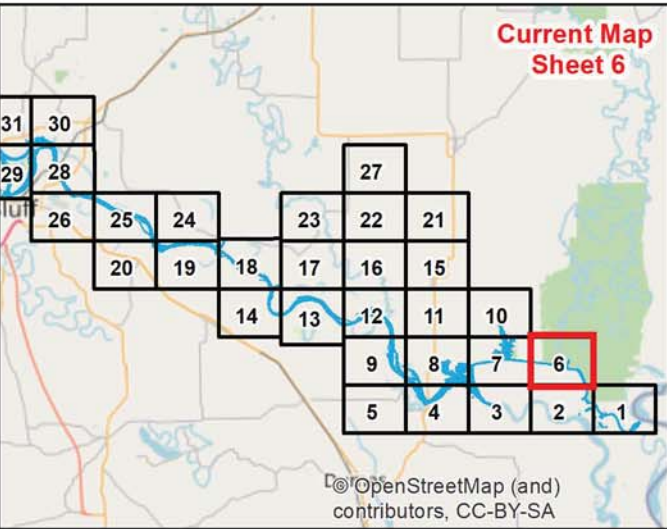
# ALTERNATIVE 3 LAND AND WATER CLASSIFICATIONS AND EASEMENTS

**LAND AND WATER CLASSIFICATIONS**


- HIGH DENSITY RECREATION
- WILDLIFE MANAGEMENT
- PROJECT OPERATIONS
- RESTRICTED (WATER)
- OPEN RECREATION (WATER)
- OPERATION EASEMENT

**Legend**

- Navigation Mile
- Lock And Dams
- Corps Operated Boat Ramp
- Streams/Rivers
- Roads
- Rail Roads
- National Wildlife Refuge
- Wildlife Management Area
- Counties
- MKARNS

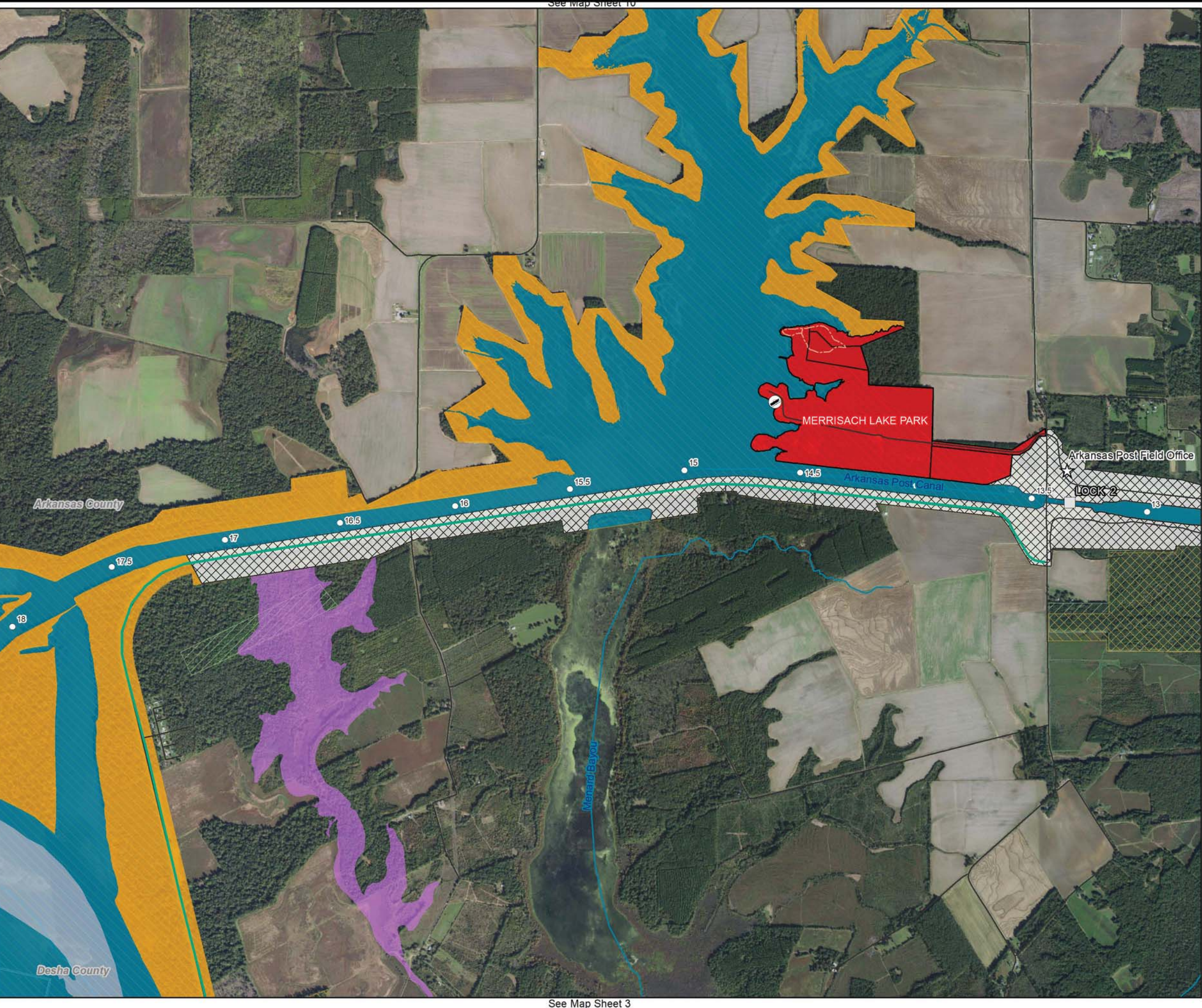


## MASTER PLAN MKARNS





See Map Sheet 11  
See Map Sheet 8  
See Map Sheet 4



See Map Sheet N/A  
See Map Sheet 6  
See Map Sheet 4

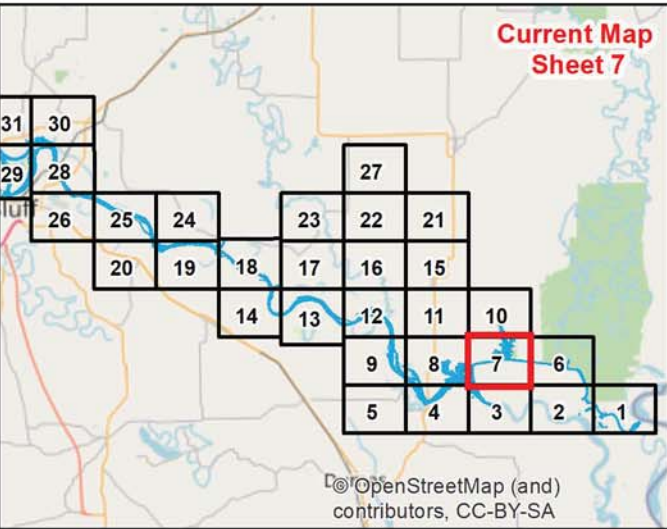
# ALTERNATIVE 3 LAND AND WATER CLASSIFICATIONS AND EASEMENTS

**LAND AND WATER CLASSIFICATIONS**


- HIGH DENSITY RECREATION
- WILDLIFE MANAGEMENT
- PROJECT OPERATIONS
- OPEN RECREATION (WATER)
- FLOWAGE EASEMENT

**Legend**

- Navigation Mile
- Lock And Dams
- USACE Office Location
- Corps Operated Boat Ramp
- Recreation Trail
- Levee
- Streams/Rivers
- Roads
- National Wildlife Refuge
- Wildlife Management Area
- Counties
- MKARNS



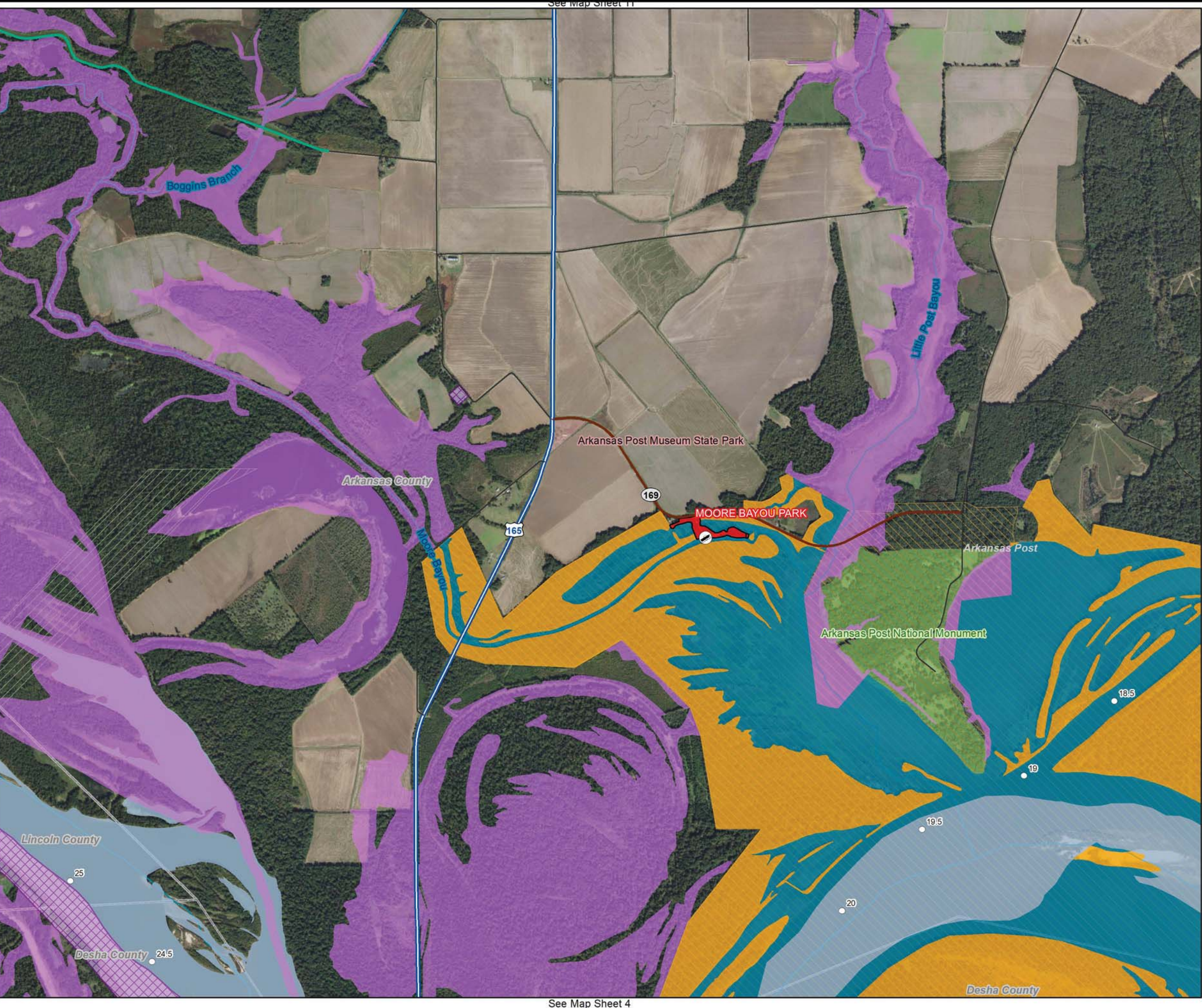
## MASTER PLAN MKARNS



See Map Sheet 3



See Map Sheet 12  
See Map Sheet 9  
See Map Sheet 5



See Map Sheet 10  
See Map Sheet 7  
See Map Sheet 5

# ALTERNATIVE 3 LAND AND WATER CLASSIFICATIONS AND EASEMENTS

LAND AND WATER CLASSIFICATIONS

HIGH DENSITY RECREATION

WILDLIFE MANAGEMENT

OPEN RECREATION (WATER)

OPERATION EASEMENT

FLOWAGE EASEMENT

Legend

Navigation Mile

Corps Operated Boat Ramp

Levee

Streams/Rivers

Roads

State Highway

US Highway

National Park

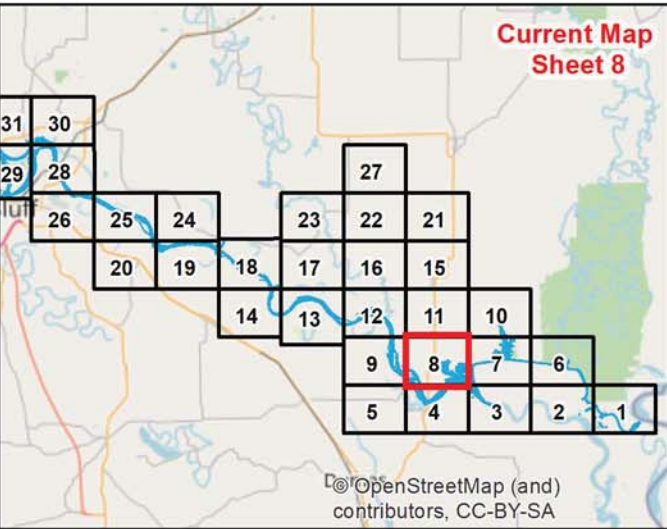
National Wildlife Refuge

State Park

Wildlife Management Area

Counties

MKARNS



## MASTER PLAN MKARNS

Miles

00.51

US ARMY CORPS  
OF ENGINEERS  
Little Rock District  
MKARNS



See Map Sheet 13  
See Map Sheet N/A  
See Map Sheet N/A  
See Map Sheet 5



# ALTERNATIVE 3 LAND AND WATER CLASSIFICATIONS AND EASEMENTS

OPERATION EASEMENT

FLOWAGE EASEMENT

Legend

Navigation Mile

Levee

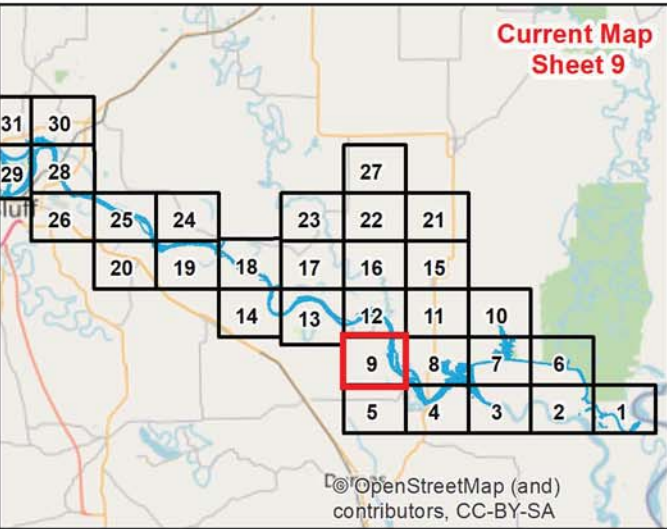
Streams/Rivers

Roads


National Wildlife Refuge

Counties

MKARNS

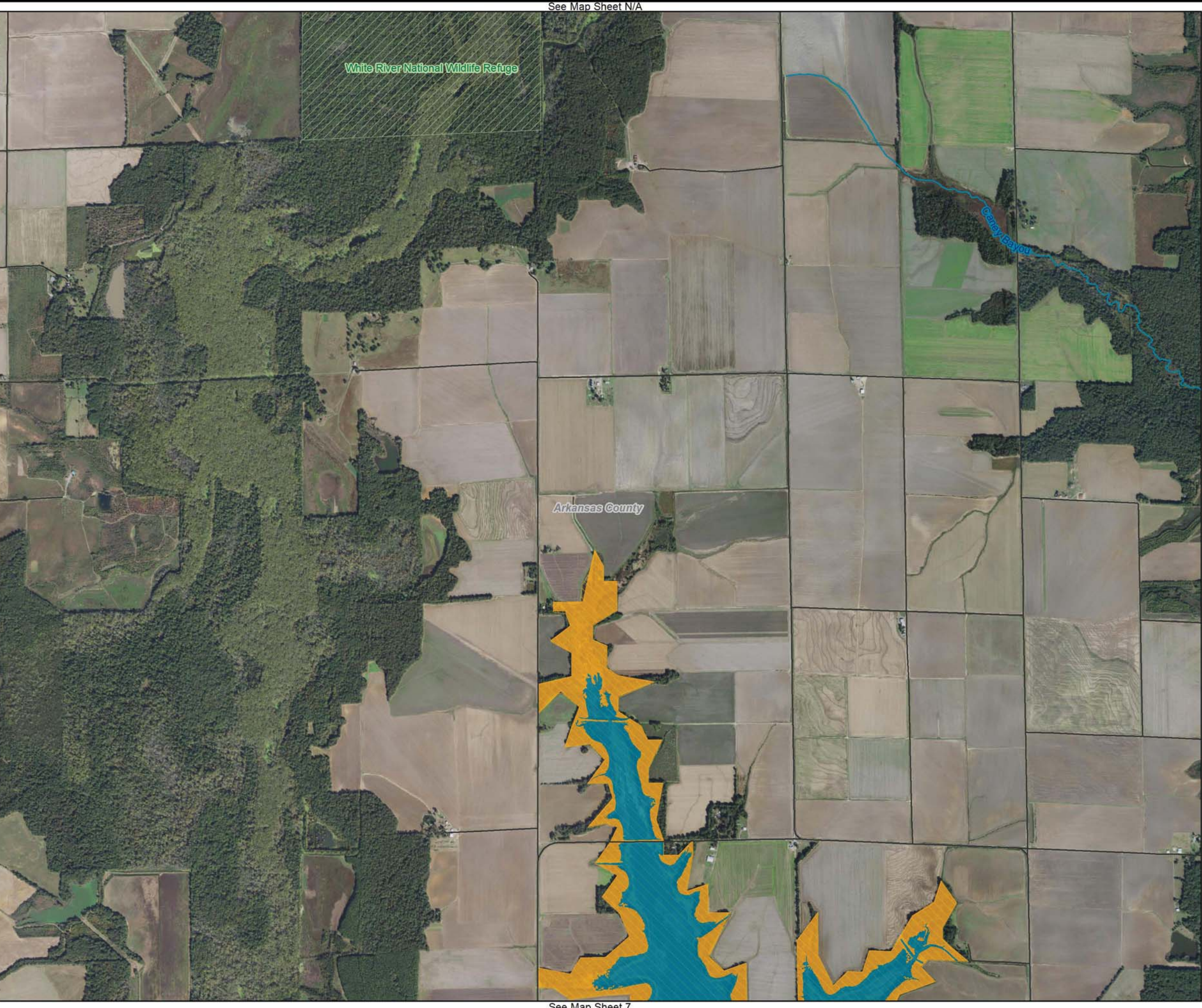


## MASTER PLAN MKARNS





See Map Sheet 15  
See Map Sheet 11  
See Map Sheet 8



See Map Sheet N/A  
See Map Sheet N/A  
See Map Sheet 8

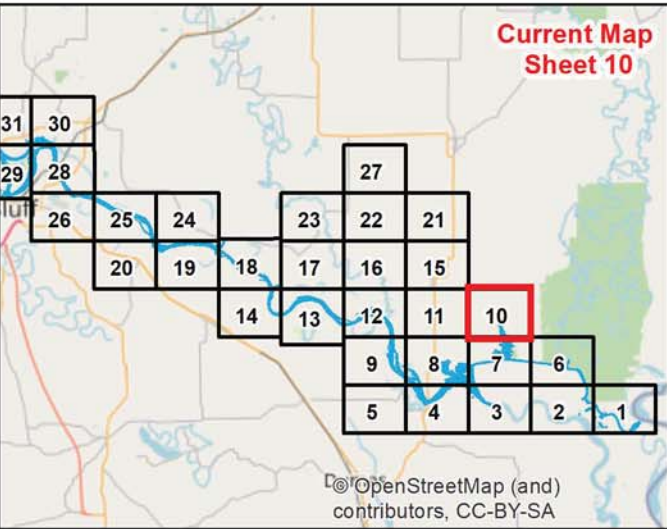
# ALTERNATIVE 3 LAND AND WATER CLASSIFICATIONS AND EASEMENTS

**LAND AND WATER CLASSIFICATIONS**


- WILDLIFE MANAGEMENT
- OPEN RECREATION (WATER)

**Legend**

- Streams/Rivers
- Roads
- National Wildlife Refuge
- Wildlife Management Area
- Counties



## MASTER PLAN MKARNS





See Map Sheet 16  
See Map Sheet 12  
See Map Sheet 9



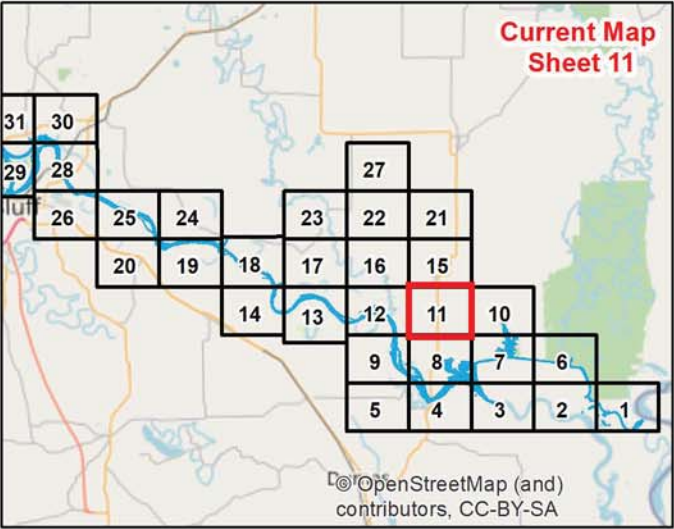
See Map Sheet N/A  
See Map Sheet 10  
See Map Sheet 9

# ALTERNATIVE 3 LAND AND WATER CLASSIFICATIONS AND EASEMENTS


FLOWAGE EASEMENT

**Legend**

- Levee
- Streams/Rivers
- Roads
- State Highway
- US Highway
- Counties

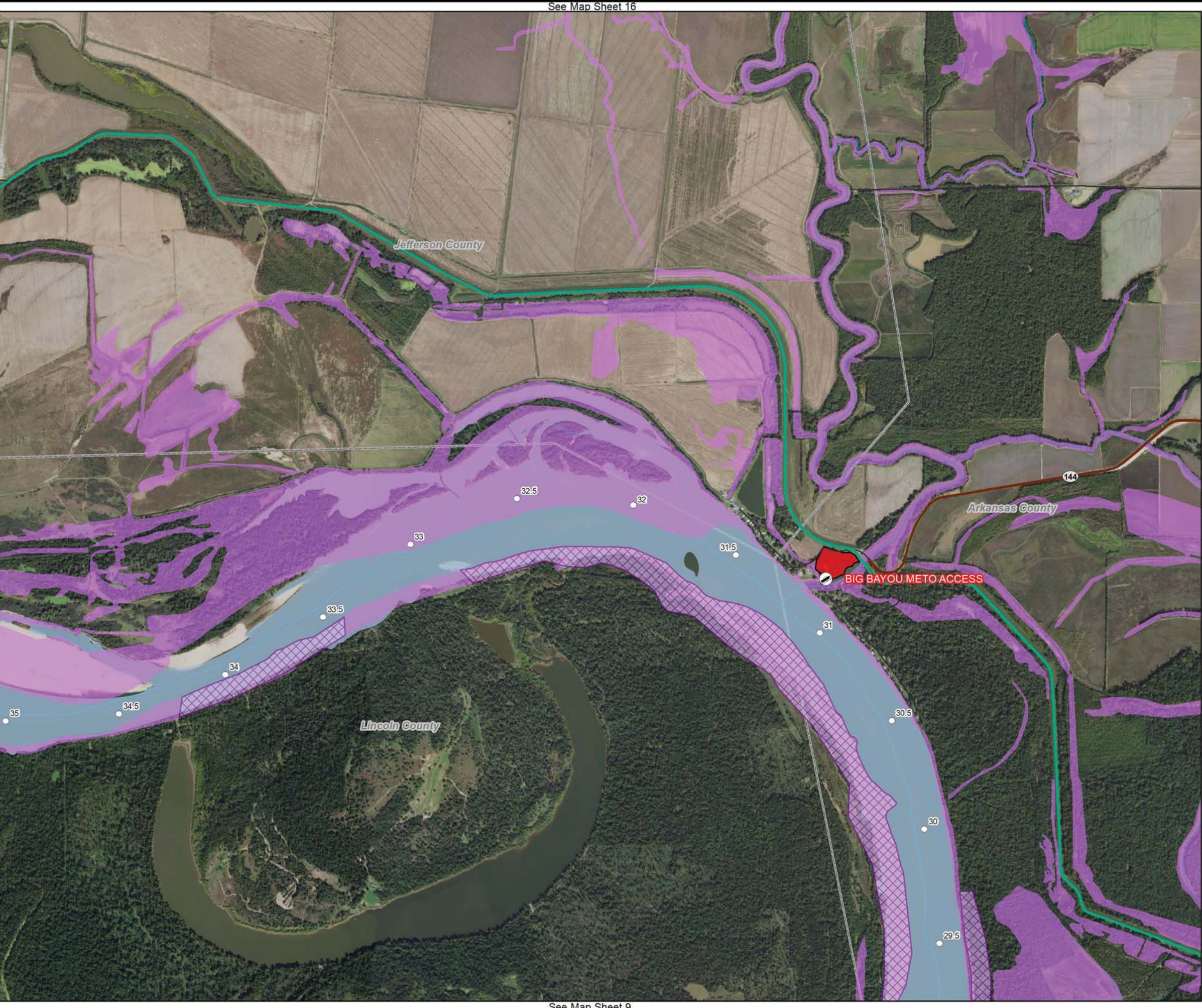


## MASTER PLAN MKARNS





See Map Sheet 17  
See Map Sheet 13  
See Map Sheet 13  
See Map Sheet 9



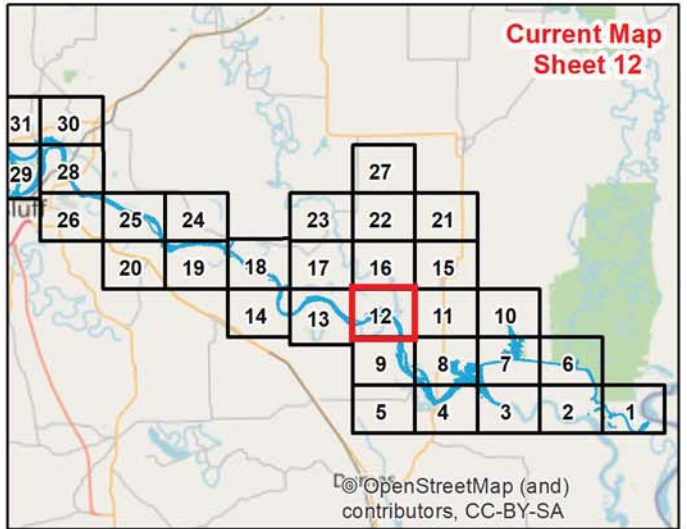
# ALTERNATIVE 3 LAND AND WATER CLASSIFICATIONS AND EASEMENTS

**LAND AND WATER CLASSIFICATIONS**


- HIGH DENSITY RECREATION
- OPERATION EASEMENT
- FLOWAGE EASEMENT

**Legend**

- Navigation Mile
- Corps Operated Boat Ramp
- Levee
- Streams/Rivers
- Roads
- State Highway
- Counties
- MKARNS

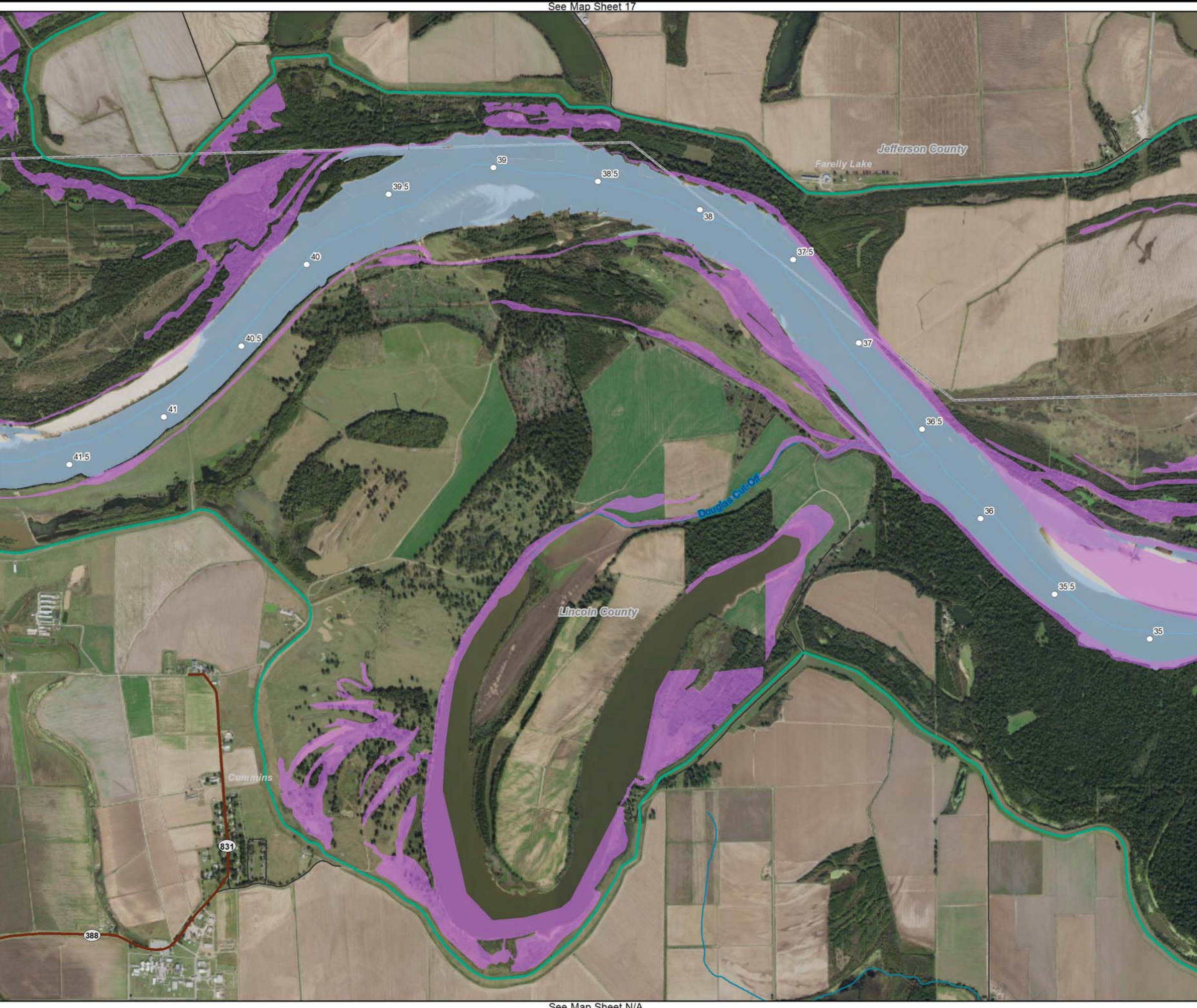


## MASTER PLAN MKARNS













See Map Sheet 18  
See Map Sheet 14  
See Map Sheet N/A

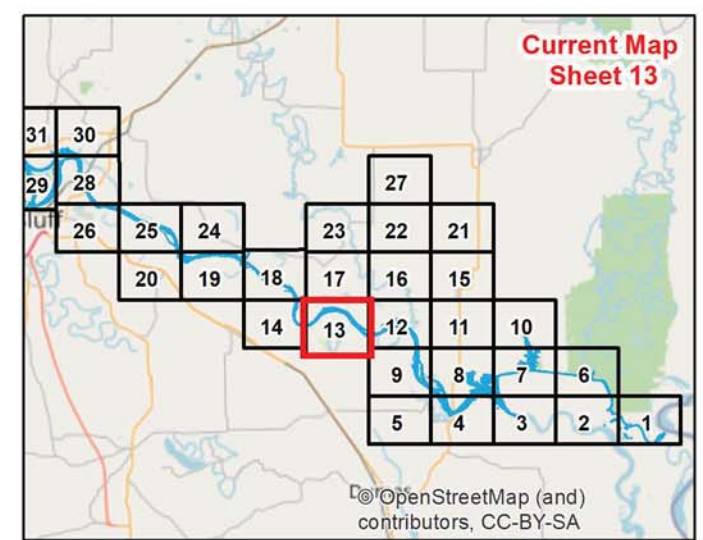


# ALTERNATIVE 3 LAND AND WATER CLASSIFICATIONS AND EASEMENTS


 FLOWAGE EASEMENT

**Legend**


-  Navigation Mile
-  Levee
-  Streams/Rivers
-  Roads
-  State Highway
-  Counties
-  MKARNS




## MASTER PLAN MKARNS



Miles  
0 0.5 1



US ARMY CORPS  
OF ENGINEERS  
Little Rock District  
MKARNS



N  
W E  
S



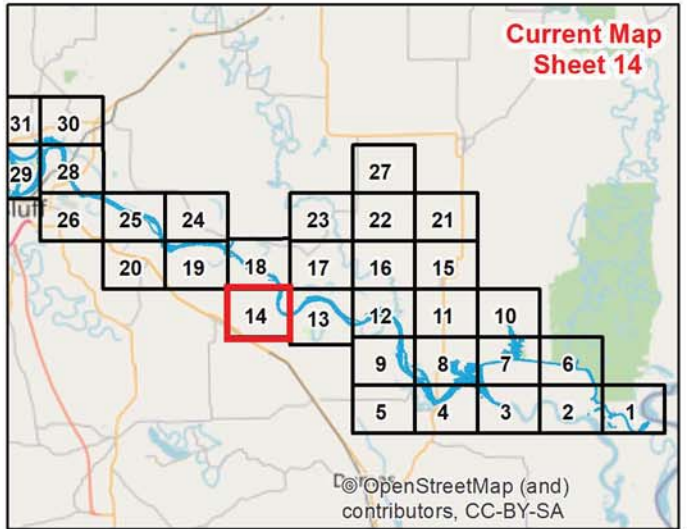
See Map Sheet 19  
See Map Sheet N/A  
See Map Sheet N/A




# ALTERNATIVE 3 LAND AND WATER CLASSIFICATIONS AND EASEMENTS

- OPERATION EASEMENT
- FLOWAGE EASEMENT

- Legend**
- Navigation Mile
  - Levee
  - Streams/Rivers
  - Roads
  - US Highway
  - Rail Roads
  - Counties
  - MKARNS

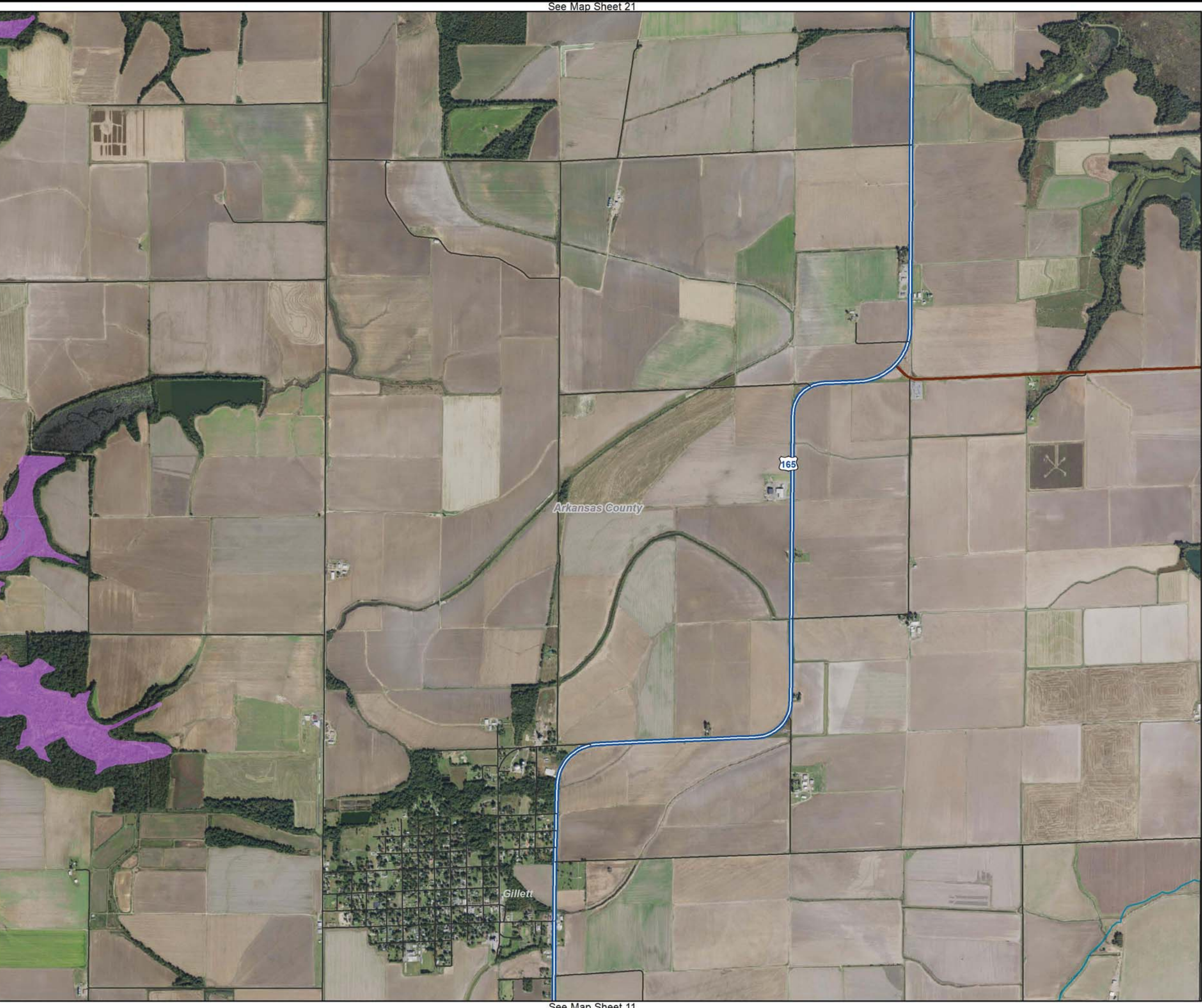


## MASTER PLAN MKARNS






See Map Sheet 22  
See Map Sheet 16  
See Map Sheet 12

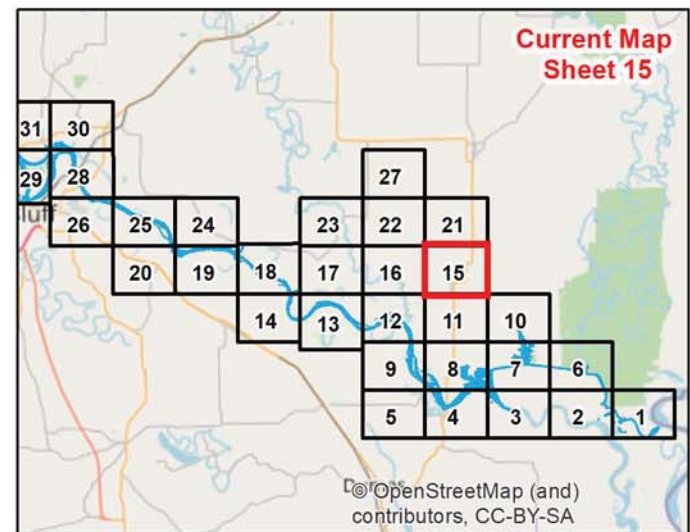


# ALTERNATIVE 3 LAND AND WATER CLASSIFICATIONS AND EASEMENTS


 FLOWAGE EASEMENT

**Legend**

-  Streams/Rivers
-  Roads
-  State Highway
-  US Highway
-  Counties



## MASTER PLAN MKARNS

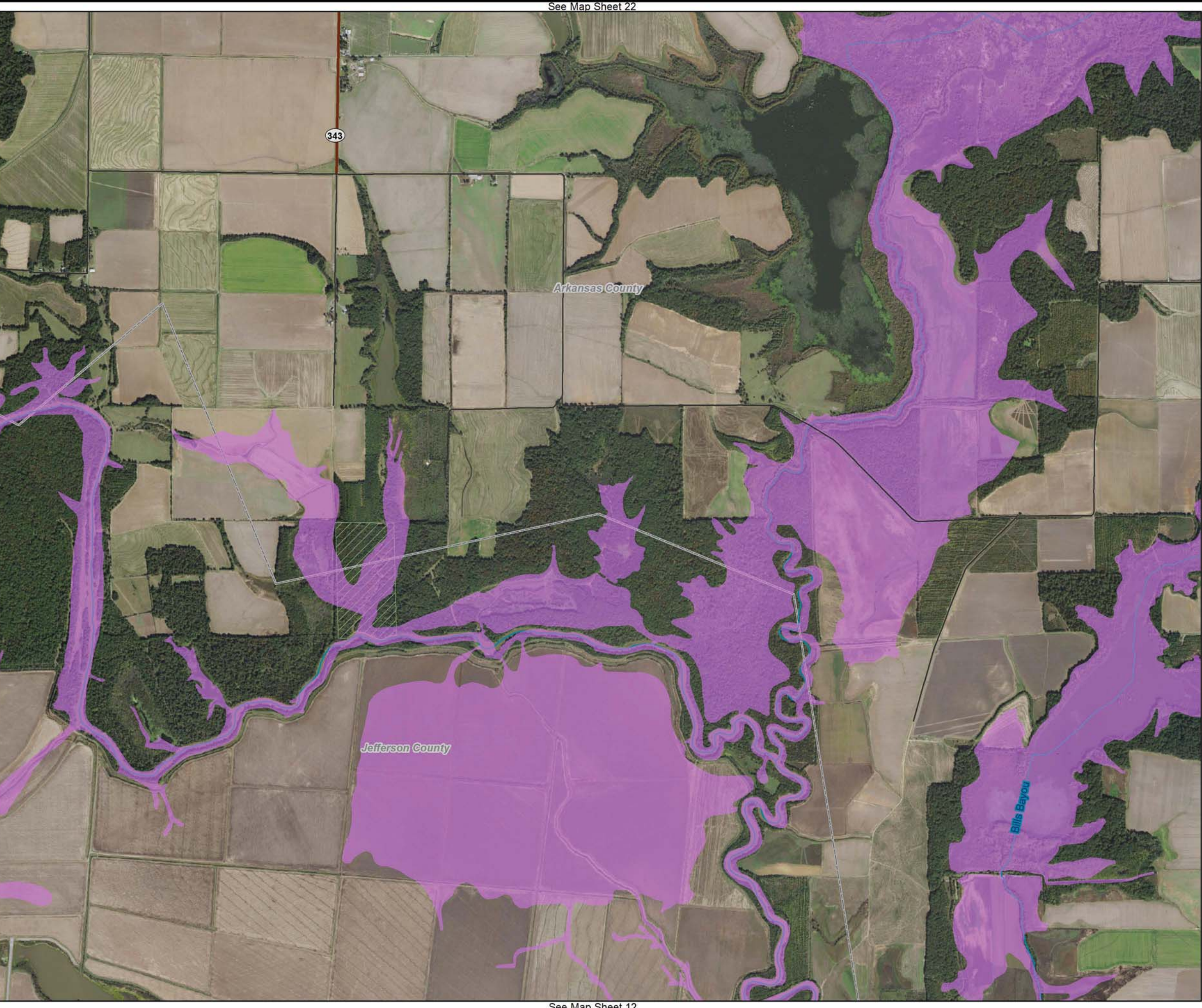


See Map Sheet 11

See Map Sheet 12



See Map Sheet 23  
See Map Sheet 17  
See Map Sheet 13



See Map Sheet 22



See Map Sheet 12

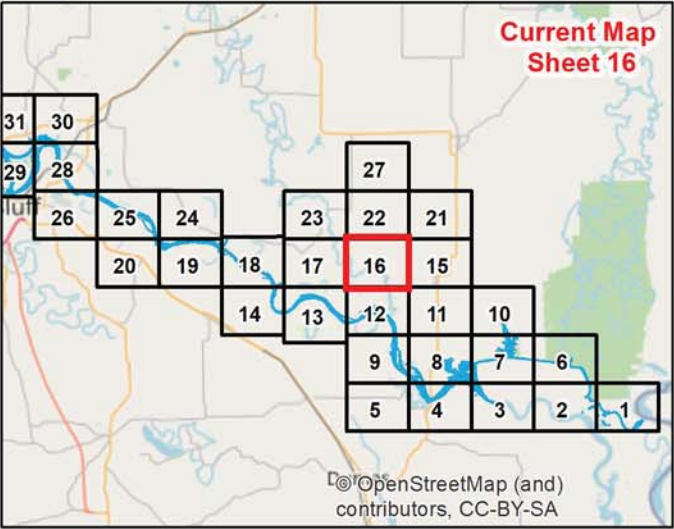
See Map Sheet 21  
See Map Sheet 15  
See Map Sheet 13

# ALTERNATIVE 3 LAND AND WATER CLASSIFICATIONS AND EASEMENTS


 FLOWAGE EASEMENT

**Legend**

-  Streams/Rivers
-  Roads
-  State Highway
-  National Wildlife Refuge
-  Counties



MASTER PLAN  
MKARNS

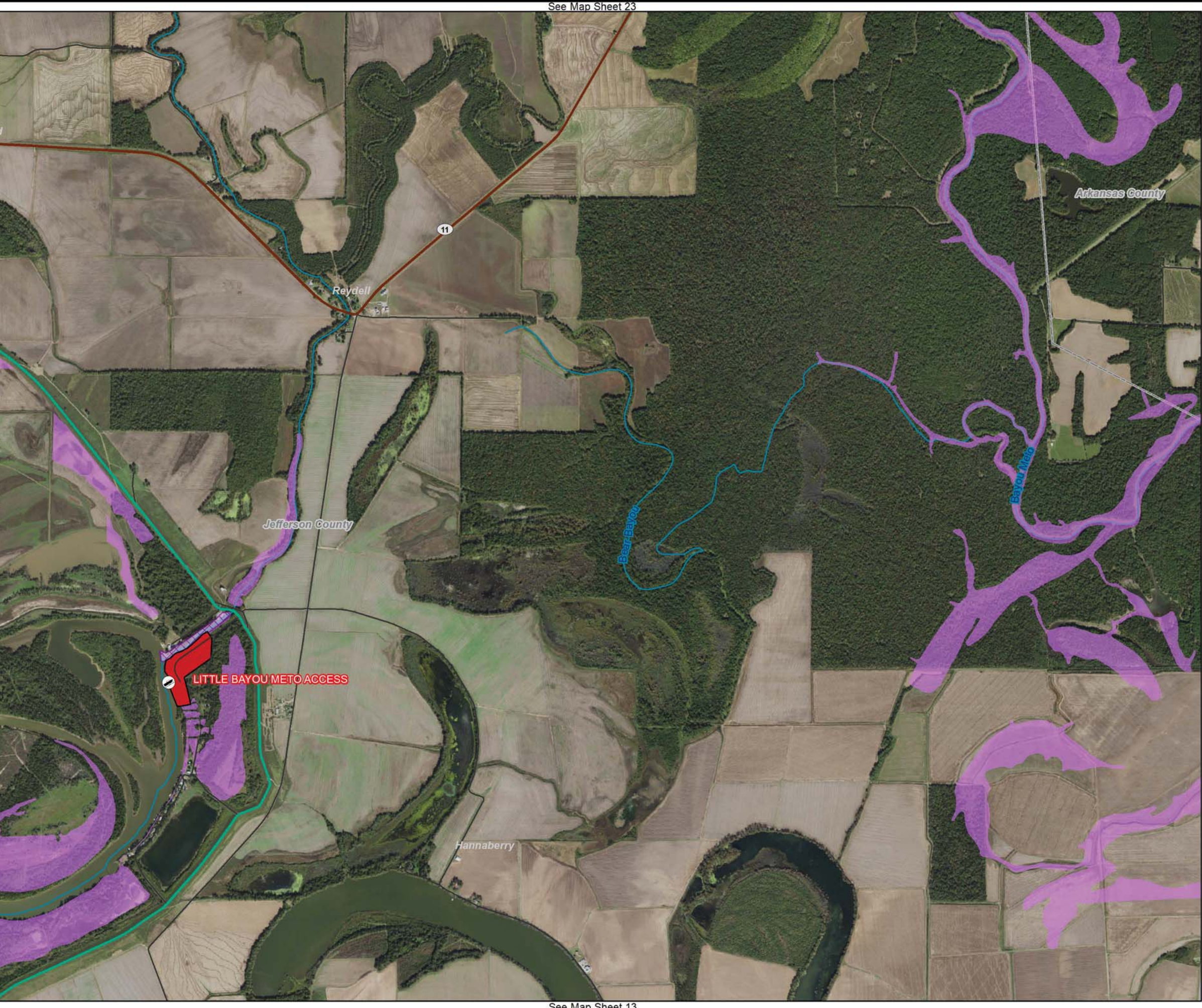


US ARMY CORPS  
OF ENGINEERS  
Little Rock District  
MKARNS





See Map Sheet 18  
See Map Sheet 18  
See Map Sheet 14  
See Map Sheet 14



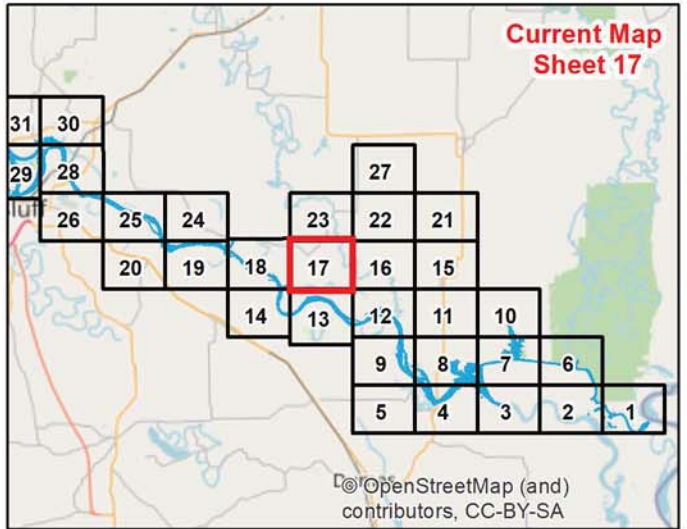
# ALTERNATIVE 3 LAND AND WATER CLASSIFICATIONS AND EASEMENTS

**LAND AND WATER CLASSIFICATIONS**


- HIGH DENSITY RECREATION
- OPERATION EASEMENT
- FLOWAGE EASEMENT

**Legend**

- Corps Operated Boat Ramp
- Levee
- Streams/Rivers
- Roads
- State Highway
- Counties

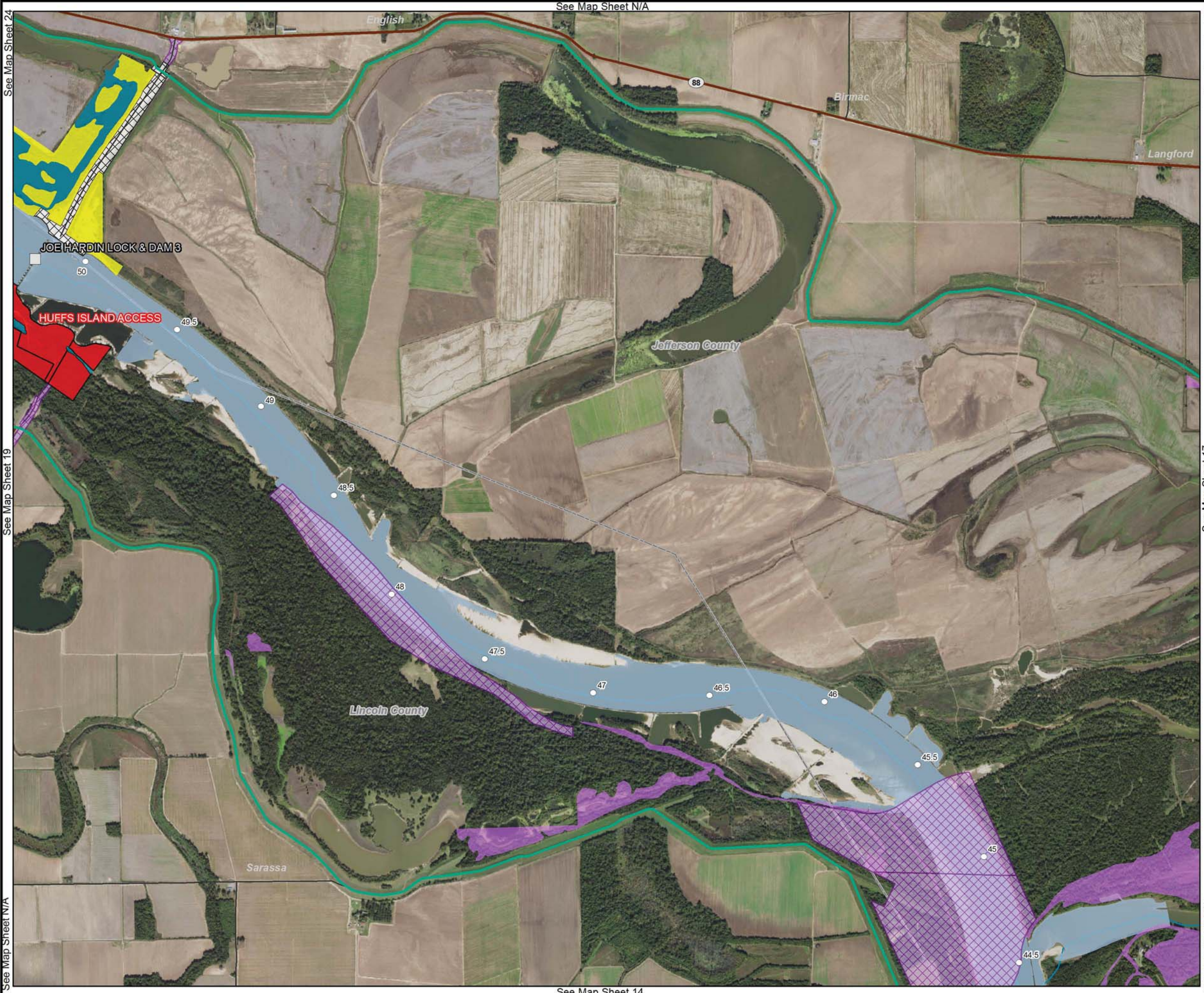


MASTER PLAN  
MKARNS



See Map Sheet 22  
See Map Sheet 16  
See Map Sheet 14





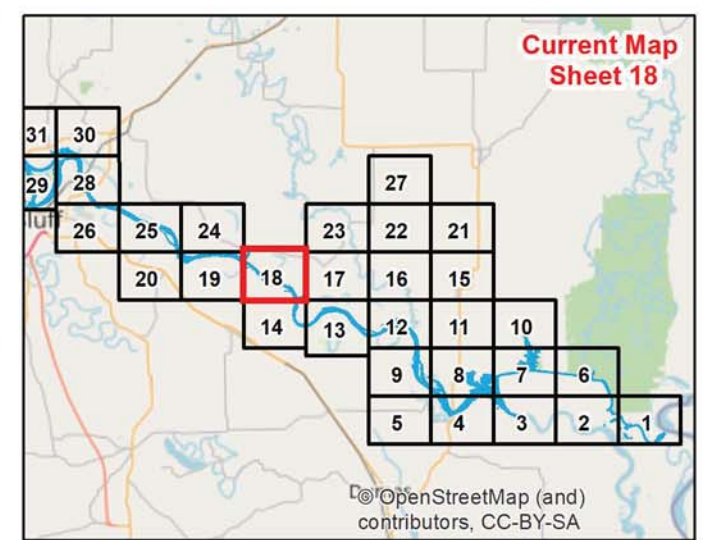
# ALTERNATIVE 3 LAND AND WATER CLASSIFICATIONS AND EASEMENTS

**LAND AND WATER CLASSIFICATIONS**

- HIGH DENSITY RECREATION
- LOW DENSITY RECREATION
- PROJECT OPERATIONS
- OPEN RECREATION (WATER)
- OPERATION EASEMENT
- FLOWAGE EASEMENT

**Legend**

- Navigation Mile
- Lock And Dams
- Levee
- Streams/Rivers
- Roads
- State Highway
- Counties
- MKARNS

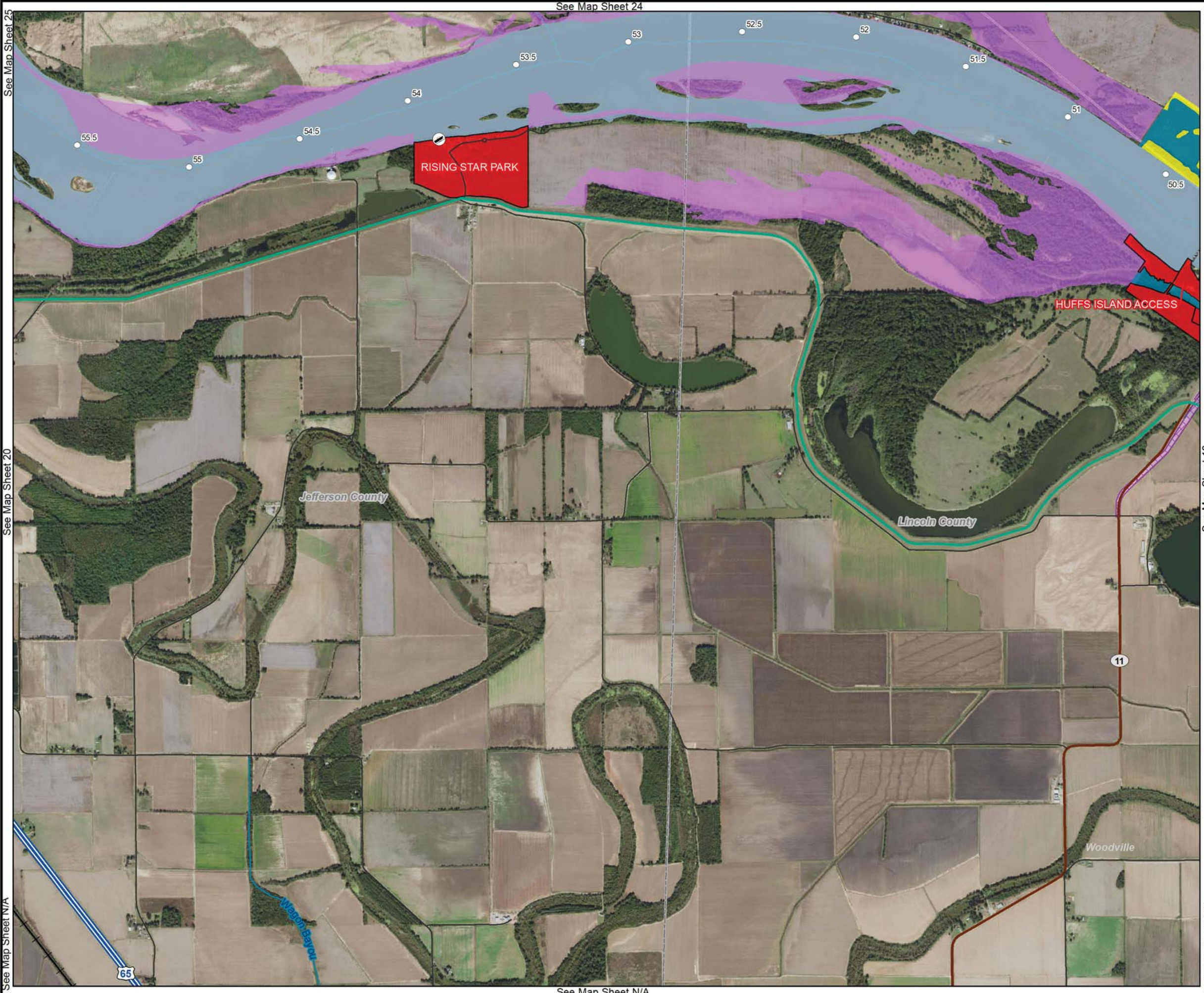


**MASTER PLAN  
MKARNS**

Miles  
0 0.5 1

US ARMY CORPS  
OF ENGINEERS  
Little Rock District  
MKARNS





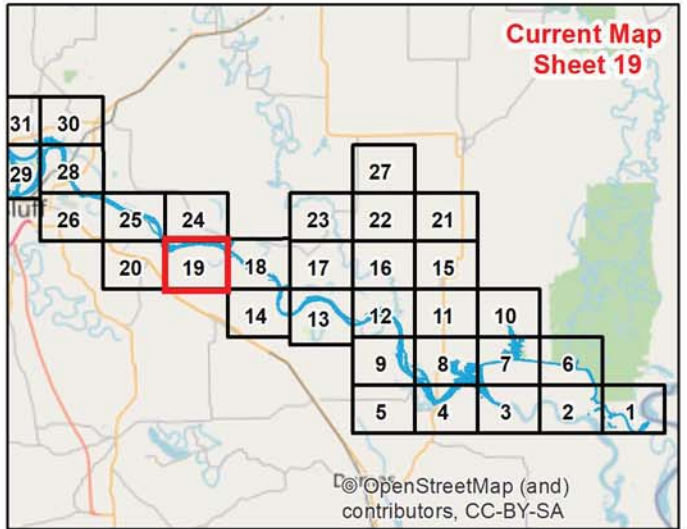
# ALTERNATIVE 3 LAND AND WATER CLASSIFICATIONS AND EASEMENTS

**LAND AND WATER CLASSIFICATIONS**

- HIGH DENSITY RECREATION
- LOW DENSITY RECREATION
- OPEN RECREATION (WATER)
- OPERATION EASEMENT
- FLOWAGE EASEMENT

**Legend**

- Navigation Mile
- Corps Operated Boat Ramp
- Levee
- Streams/Rivers
- Roads
- State Highway
- US Highway
- Rail Roads
- Counties
- MKARNS



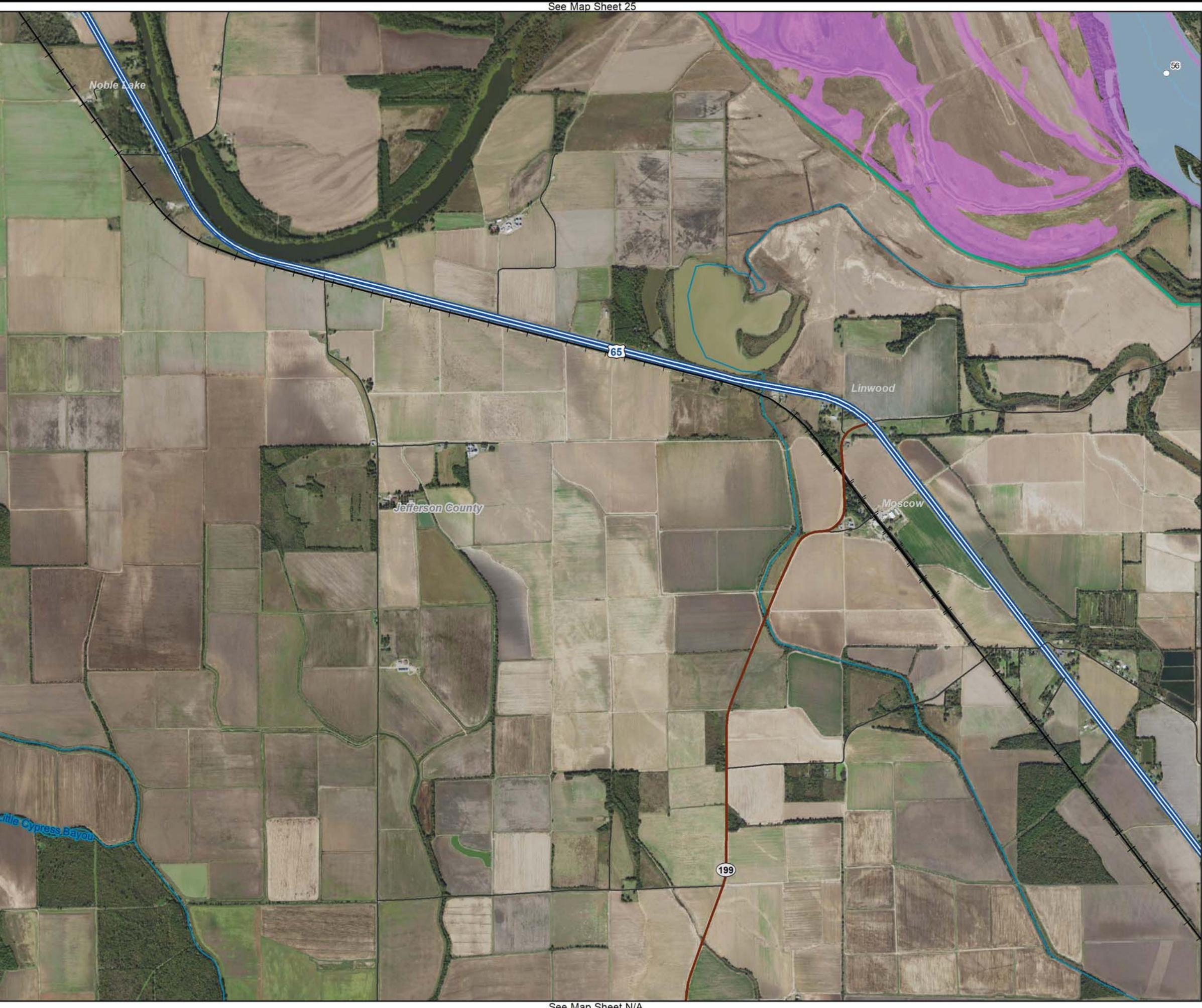
## MASTER PLAN MKARNS

Miles  
0 0.5 1

US ARMY CORPS  
OF ENGINEERS  
Little Rock District  
MKARNS












See Map Sheet 26  
See Map Sheet N/A  
See Map Sheet N/A  
See Map Sheet N/A



# ALTERNATIVE 3 LAND AND WATER CLASSIFICATIONS AND EASEMENTS

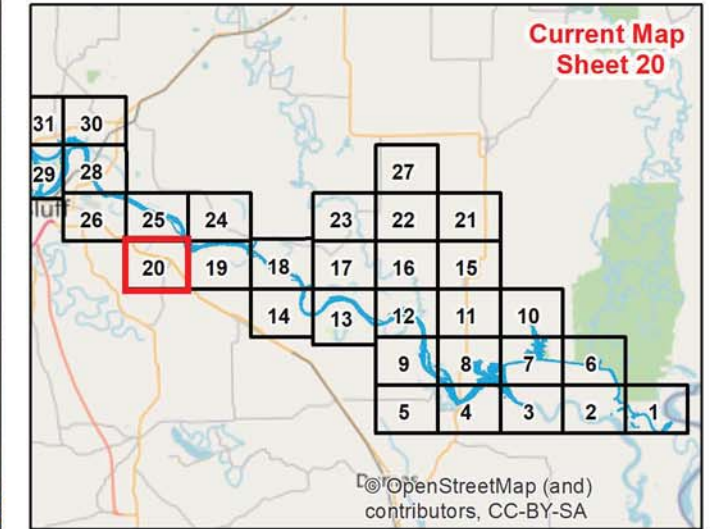
 FLOWAGE EASEMENT

**Legend**


-  Navigation Mile
-  Levee
-  Streams/Rivers
-  Roads
-  State Highway
-  US Highway
-  Rail Roads
-  Counties
-  MKARNS

See Map Sheet 19

See Map Sheet N/A



## MASTER PLAN MKARNS

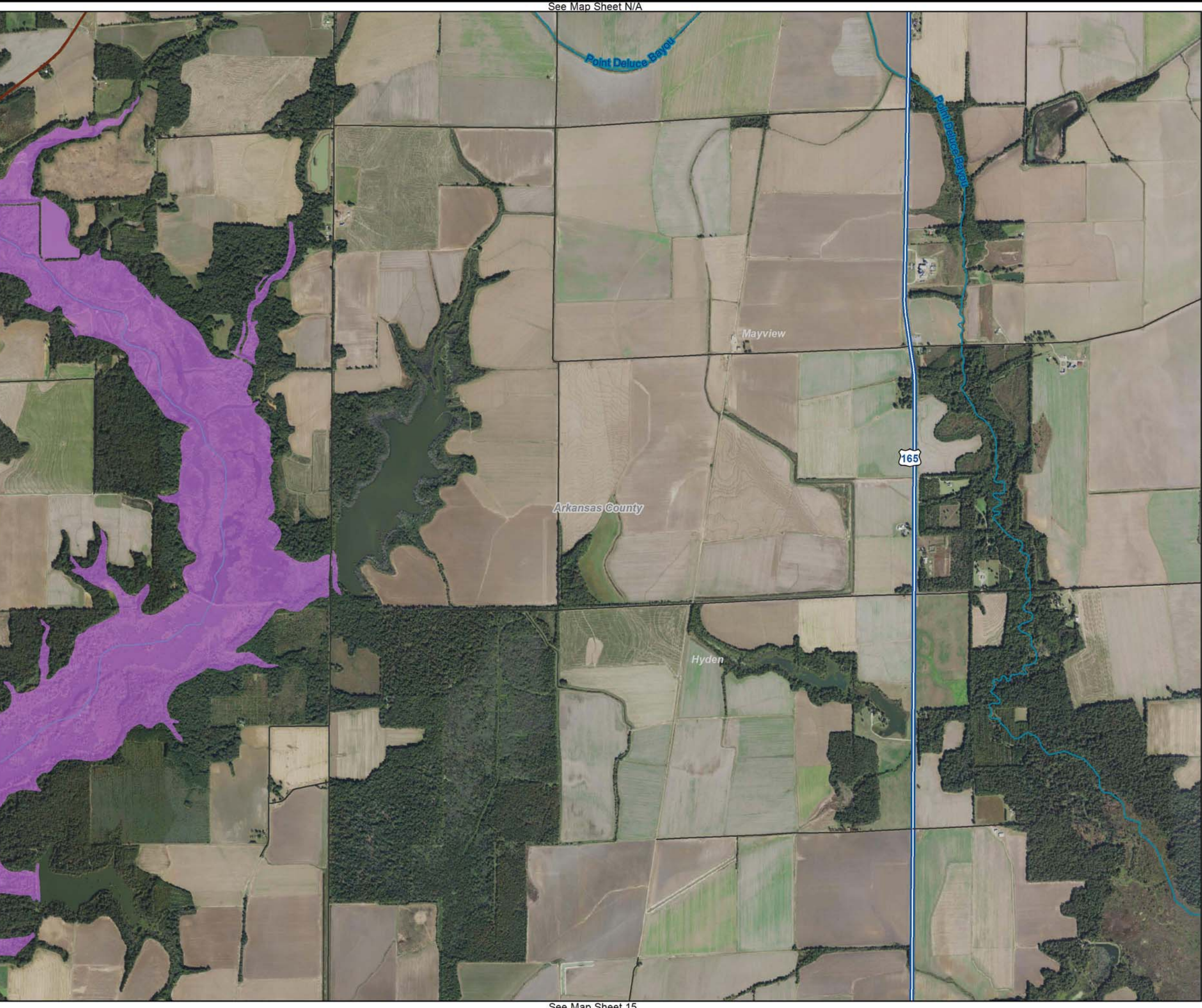


See Map Sheet 25

See Map Sheet N/A



See Map Sheet 27  
See Map Sheet 22  
See Map Sheet 16

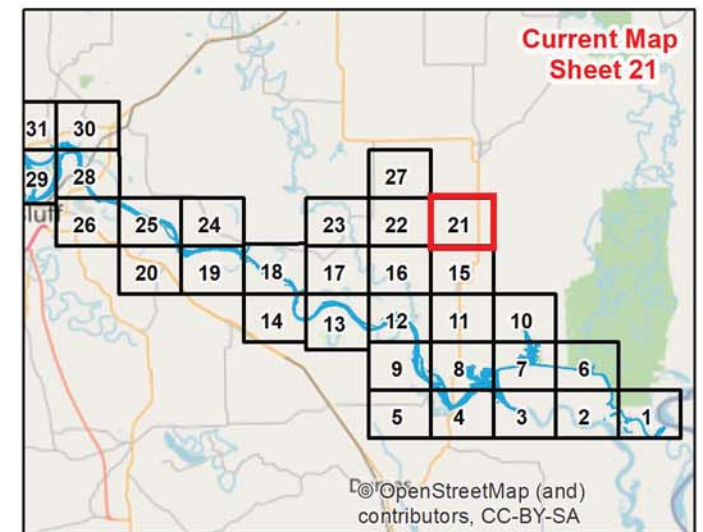


# ALTERNATIVE 3 LAND AND WATER CLASSIFICATIONS AND EASEMENTS


 FLOWAGE EASEMENT

**Legend**


-  Streams/Rivers
-  Roads
-  State Highway
-  US Highway
-  Counties




## MASTER PLAN MKARNS



Miles  
0 0.5 1



US ARMY CORPS  
OF ENGINEERS  
Little Rock District  
MKARNS



N  
W E  
S



See Map Sheet 17  
See Map Sheet 23  
See Map Sheet N/A

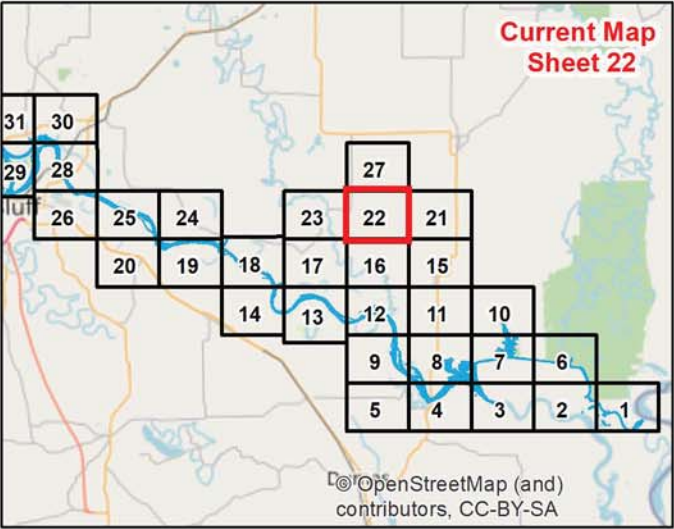


# ALTERNATIVE 3 LAND AND WATER CLASSIFICATIONS AND EASEMENTS


 FLOWAGE EASEMENT

**Legend**

-  Streams/Rivers
-  Roads
-  State Highway
-  Counties



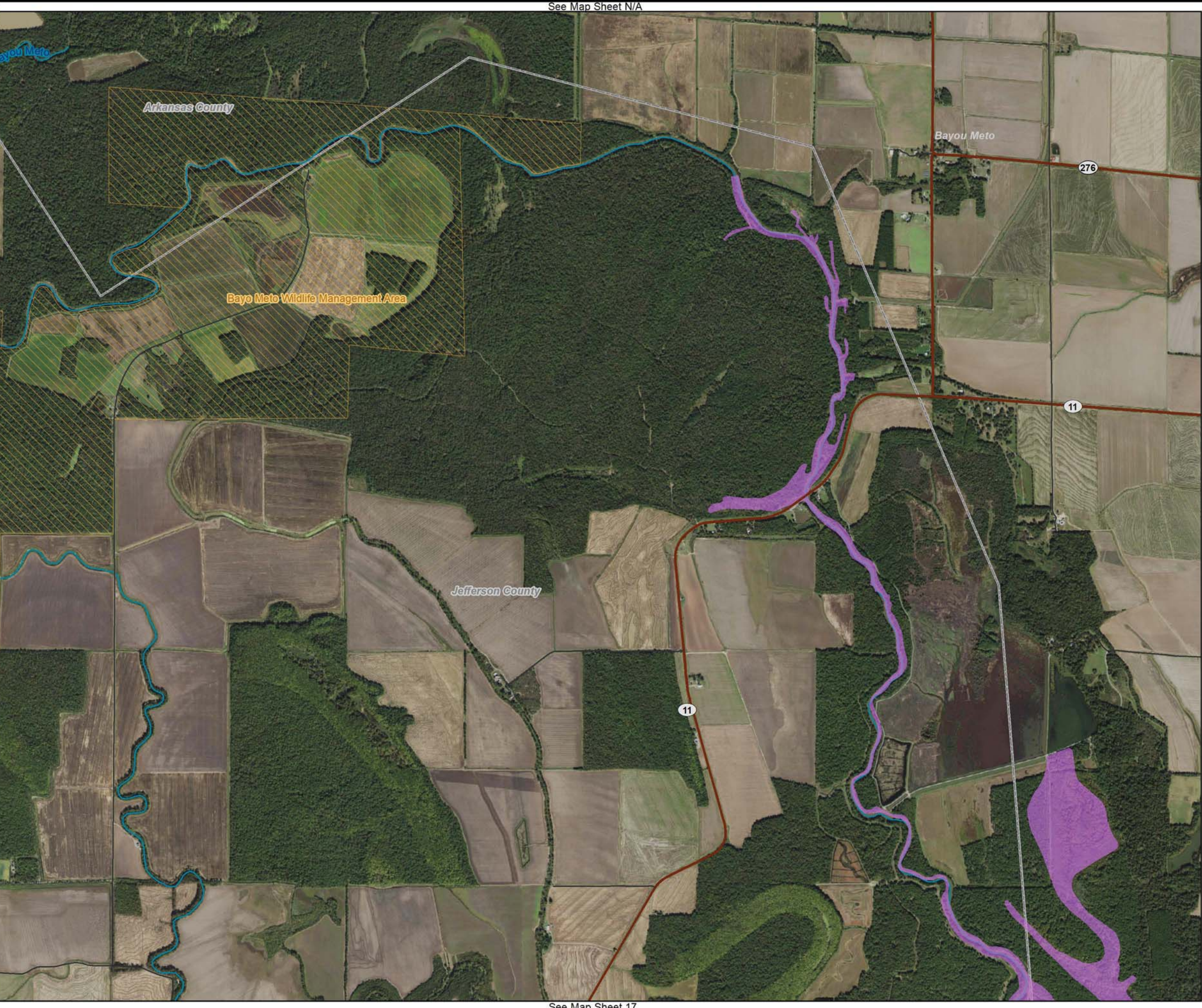
## MASTER PLAN MKARNS



See Map Sheet N/A  
See Map Sheet 21  
See Map Sheet 17



See Map Sheet 18  
See Map Sheet N/A  
See Map Sheet N/A  
See Map Sheet 27

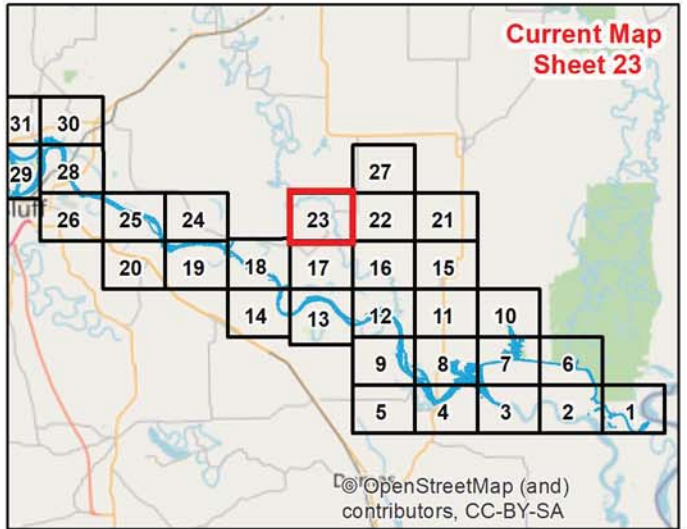


# ALTERNATIVE 3 LAND AND WATER CLASSIFICATIONS AND EASEMENTS


FLOWAGE EASEMENT

**Legend**

- Streams/Rivers
- Roads
- State Highway
- Wildlife Management Area
- Counties

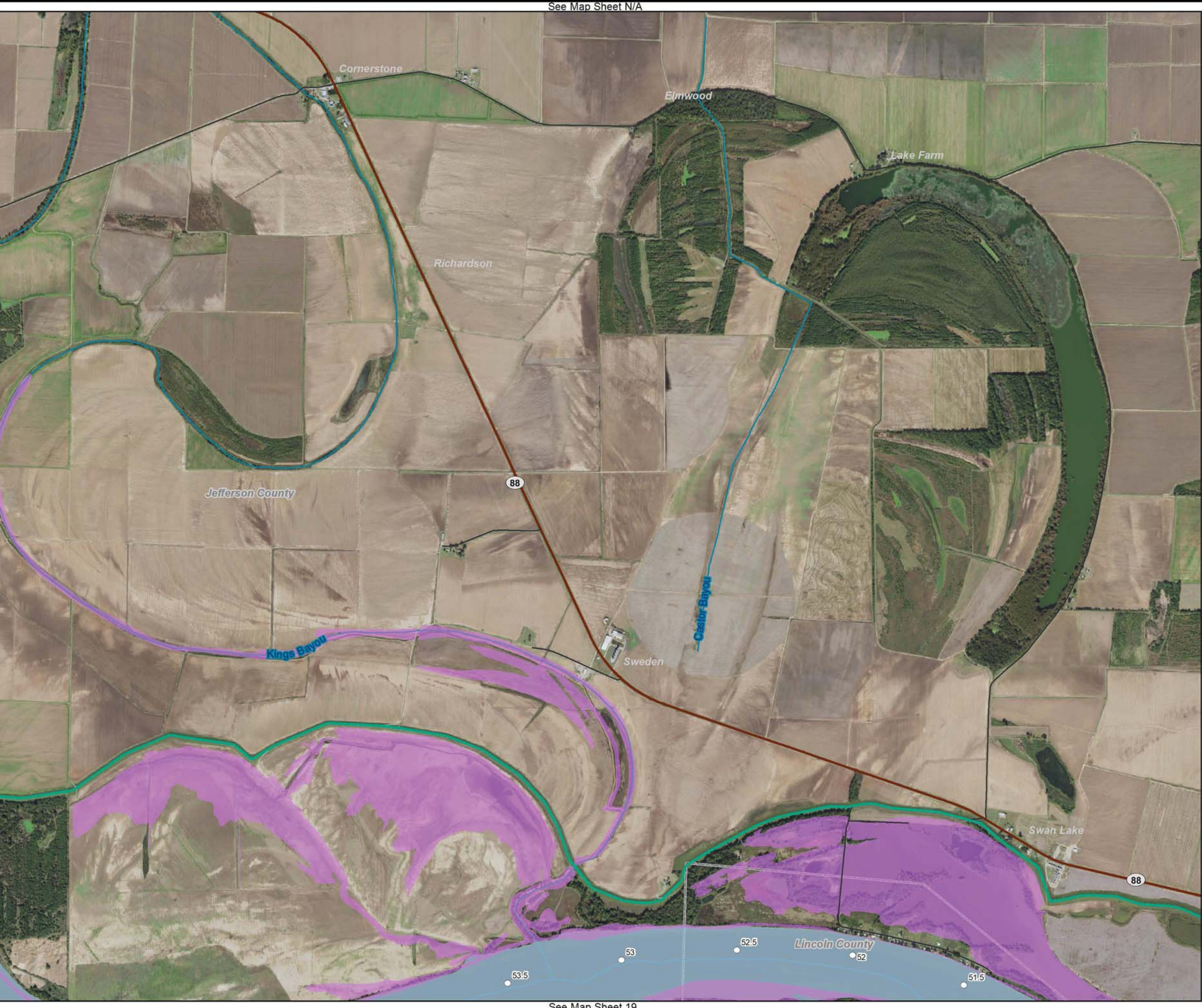


## MASTER PLAN MKARNS





See Map Sheet N/A  
See Map Sheet 25  
See Map Sheet 20  
See Map Sheet 18  
See Map Sheet 19

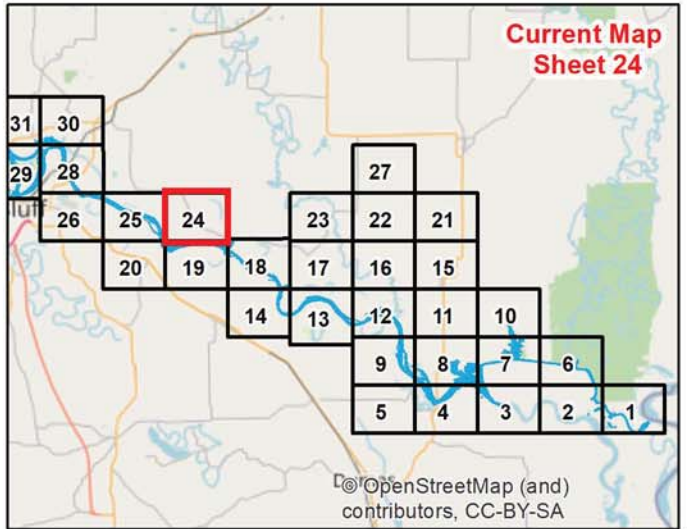


# ALTERNATIVE 3 LAND AND WATER CLASSIFICATIONS AND EASEMENTS

FLOWAGE EASEMENT

**Legend**

- Navigation Mile
- Levee
- Streams/Rivers
- Roads
- State Highway
- Counties
- MKARNS



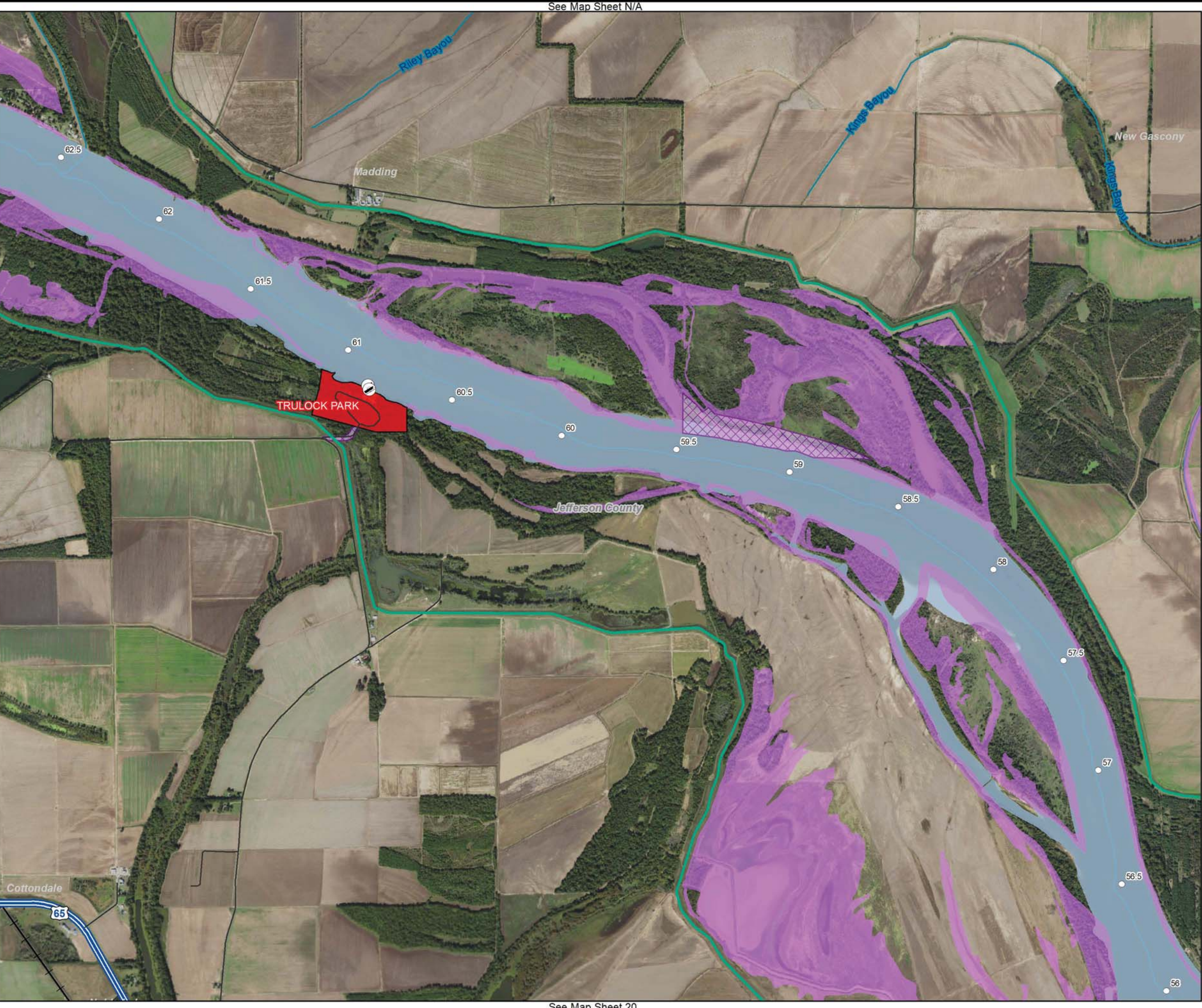
## MASTER PLAN MKARNS

Miles  
0 0.5 1

**US ARMY CORPS  
OF ENGINEERS**  
Little Rock District  
MKARNS



See Map Sheet 28  
See Map Sheet 26  
See Map Sheet N/A  
See Map Sheet 19



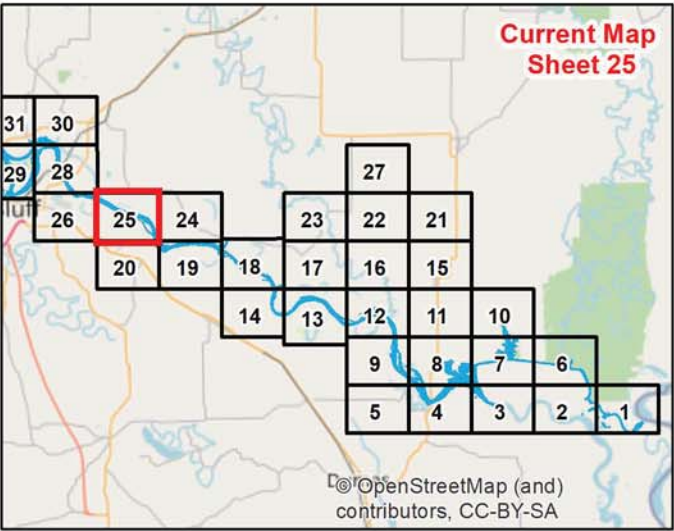
# ALTERNATIVE 3 LAND AND WATER CLASSIFICATIONS AND EASEMENTS

**LAND AND WATER CLASSIFICATIONS**


- HIGH DENSITY RECREATION
- OPERATION EASEMENT
- FLOWAGE EASEMENT

**Legend**

- Navigation Mile
- Corps Operated Boat Ramp
- Levee
- Streams/Rivers
- Roads
- US Highway
- Rail Roads
- Counties
- MKARNS

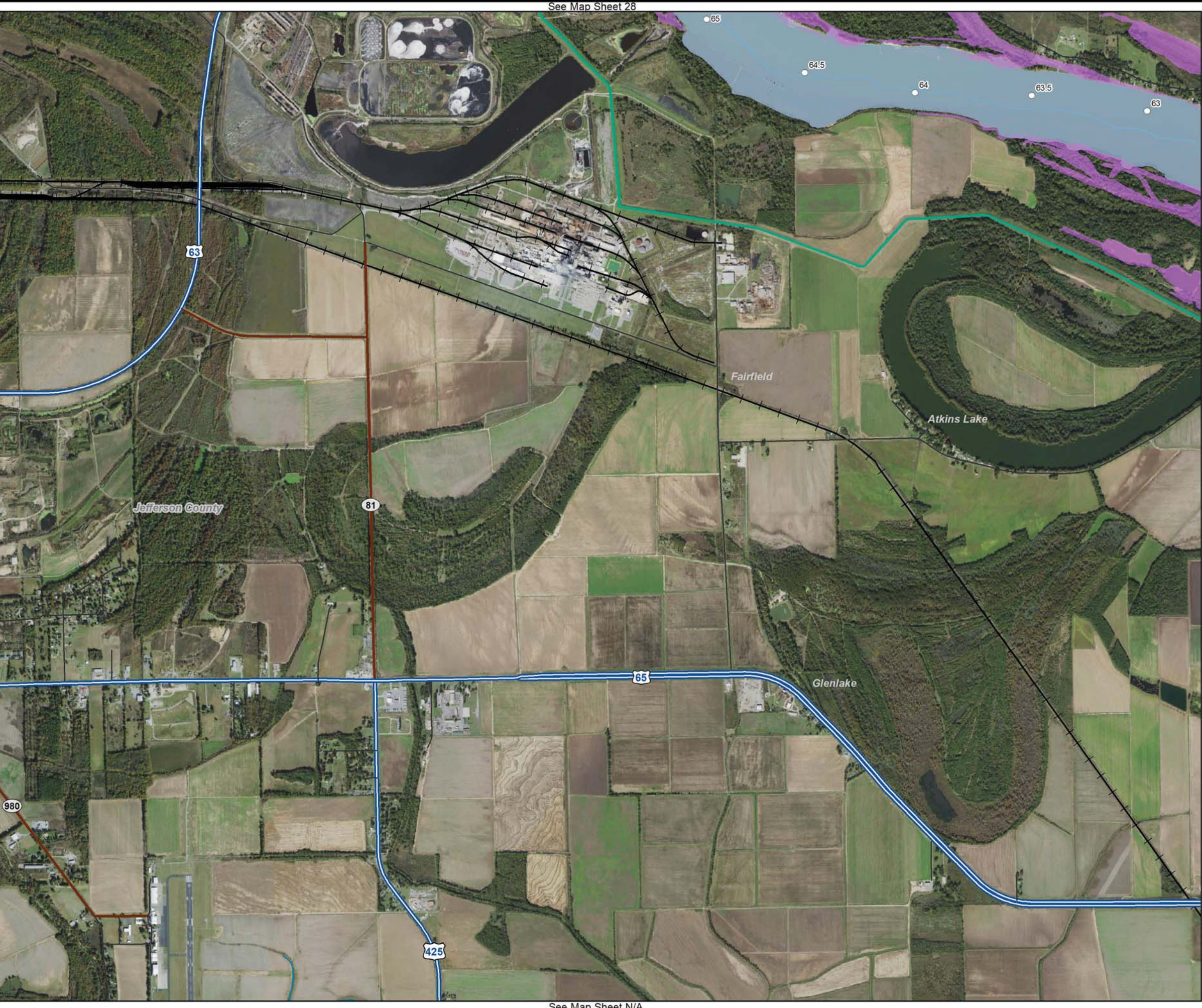


## MASTER PLAN MKARNS





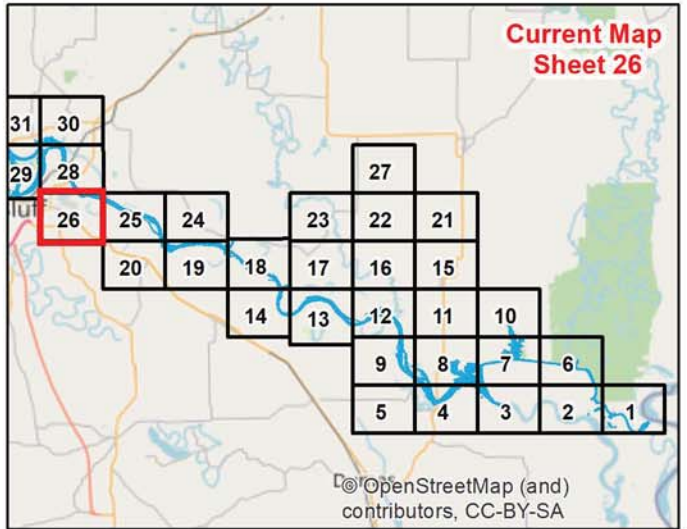
See Map Sheet 29  
See Map Sheet N/A  
See Map Sheet N/A  
See Map Sheet 20




# ALTERNATIVE 3 LAND AND WATER CLASSIFICATIONS AND EASEMENTS

FLOWAGE EASEMENT

- Legend**
- Navigation Mile
  - Levee
  - Streams/Rivers
  - Roads
  - State Highway
  - US Highway
  - Rail Roads
  - Counties
  - MKARNS

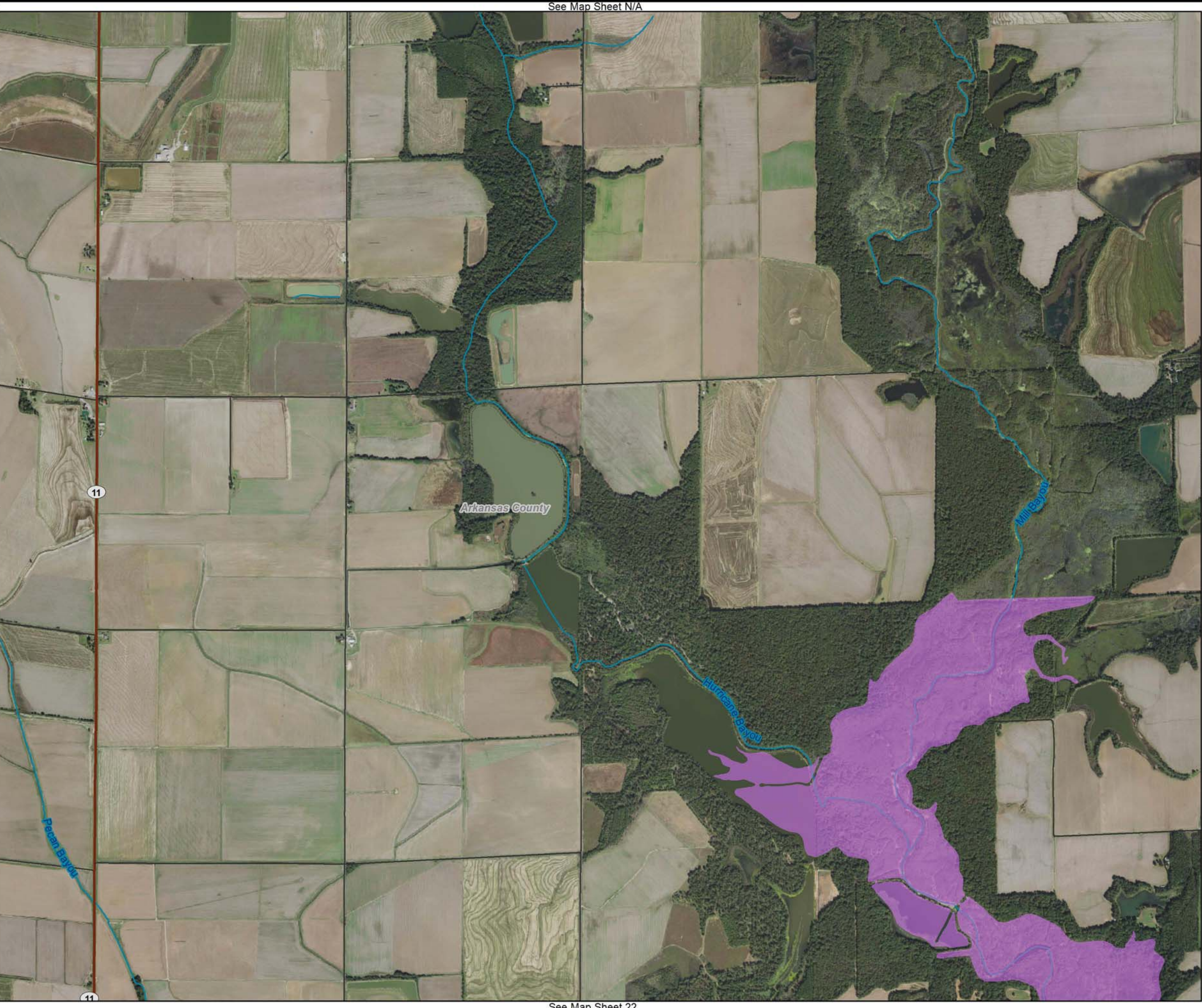


## MASTER PLAN MKARNS





See Map Sheet N/A  
See Map Sheet N/A  
See Map Sheet 23  
See Map Sheet 21



See Map Sheet N/A

See Map Sheet 22

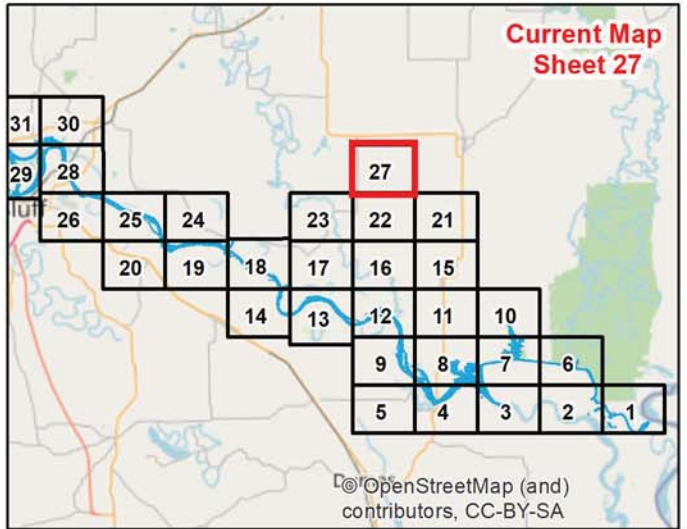
See Map Sheet N/A  
See Map Sheet N/A  
See Map Sheet 21

# ALTERNATIVE 3 LAND AND WATER CLASSIFICATIONS AND EASEMENTS

FLOWAGE EASEMENT

Legend

- Streams/Rivers
- Roads
- State Highway
- Counties

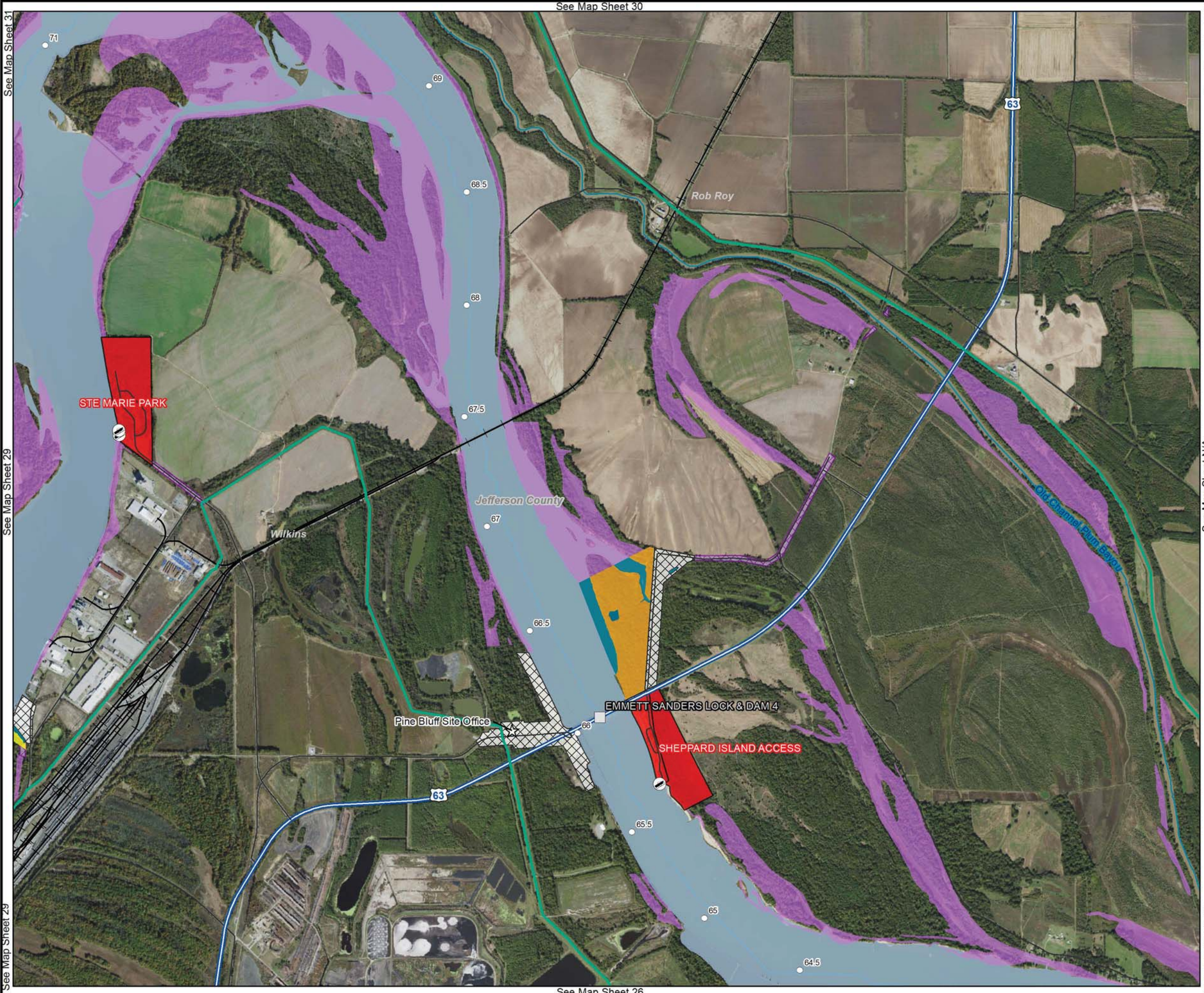


## MASTER PLAN MKARNS

Miles  
0 0.5 1

US ARMY CORPS  
OF ENGINEERS  
Little Rock District  
MKARNS





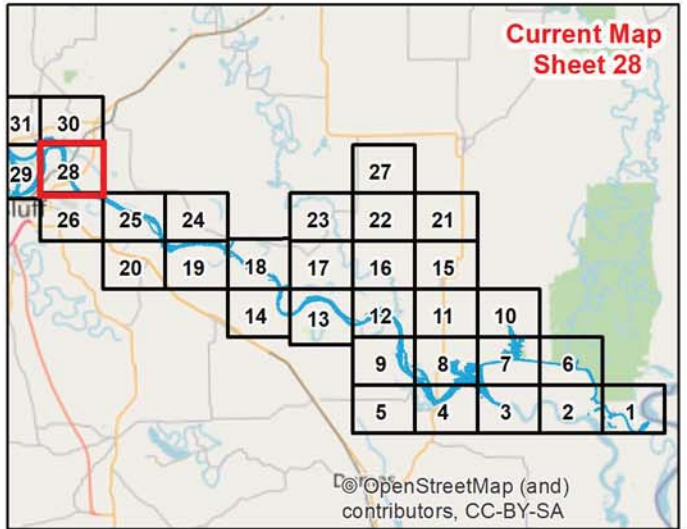
# ALTERNATIVE 3 LAND AND WATER CLASSIFICATIONS AND EASEMENTS

**LAND AND WATER CLASSIFICATIONS**

- HIGH DENSITY RECREATION
- LOW DENSITY RECREATION
- WILDLIFE MANAGEMENT
- PROJECT OPERATIONS
- OPEN RECREATION (WATER)
- OPERATION EASEMENT
- FLOWAGE EASEMENT

**Legend**

- Navigation Mile
- Lock And Dams
- USACE Office Location
- Corps Operated Boat Ramp
- Levee
- Streams/Rivers
- Roads
- US Highway
- Rail Roads
- Counties
- MKARNS



## MASTER PLAN MKARNS

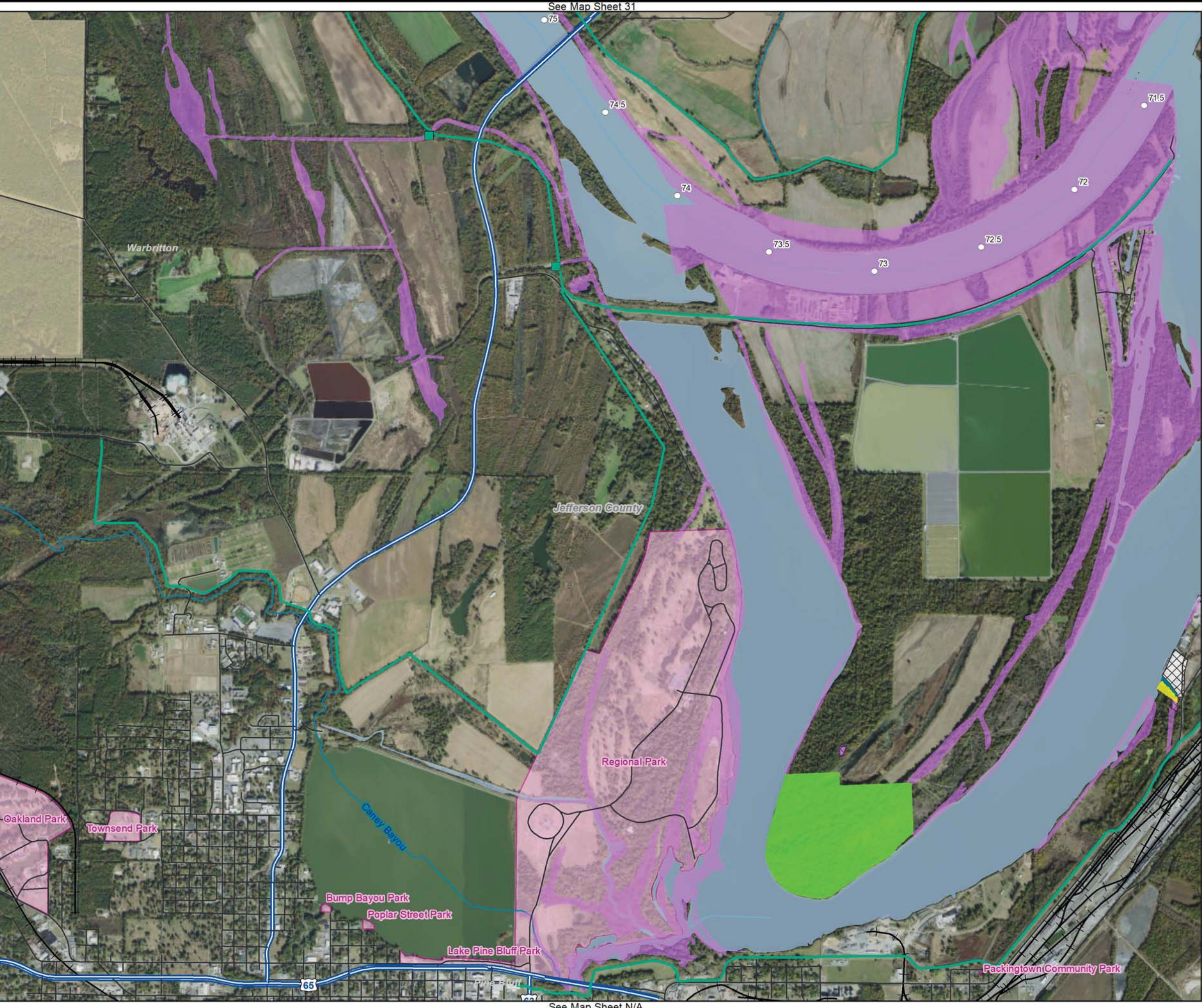
Miles

0 0.5 1

US ARMY CORPS  
OF ENGINEERS  
Little Rock District  
MKARNS



See Map Sheet 32  
See Map Sheet N/A  
See Map Sheet N/A  
See Map Sheet 26



# ALTERNATIVE 3 LAND AND WATER CLASSIFICATIONS AND EASEMENTS

**LAND AND WATER CLASSIFICATIONS**

LOW DENSITY RECREATION

ENVIRONMENTALLY SENSITIVE

PROJECT OPERATIONS

OPEN RECREATION (WATER)

OPERATION EASEMENT

FLOWAGE EASEMENT

**Legend**

Navigation Mile

Levee Pump Station

Levee

Streams/Rivers

Roads

US Highway

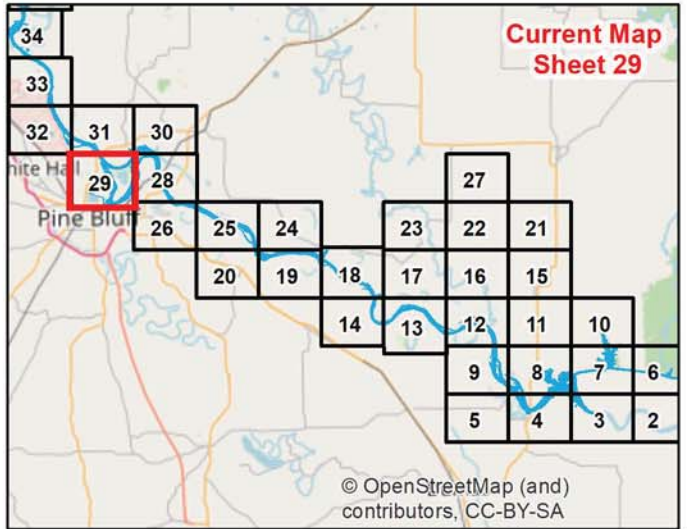
Rail Roads

City Park

Research Area

Counties

MKARNS



## MASTER PLAN MKARNS

00.51

Miles

US ARMY CORPS  
OF ENGINEERS  
Little Rock District  
MKARNS

N

W

E

S



See Map Sheet 29  
See Map Sheet 31  
See Map Sheet N/A  
See Map Sheet N/A  
See Map Sheet 28

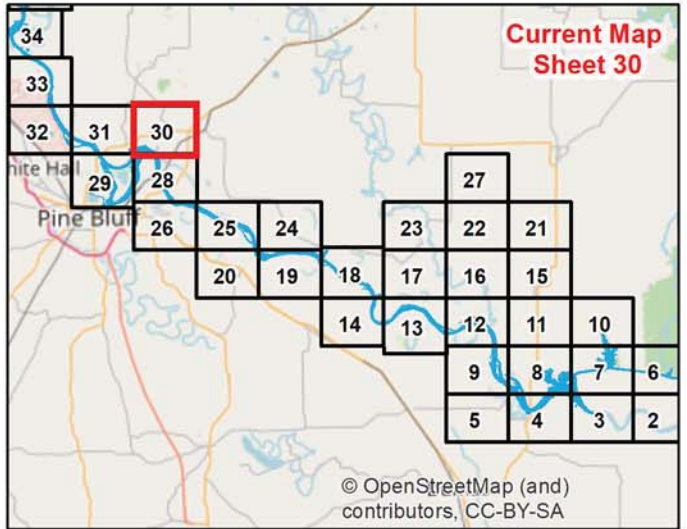


# ALTERNATIVE 3 LAND AND WATER CLASSIFICATIONS AND EASEMENTS


FLOWAGE EASEMENT

**Legend**

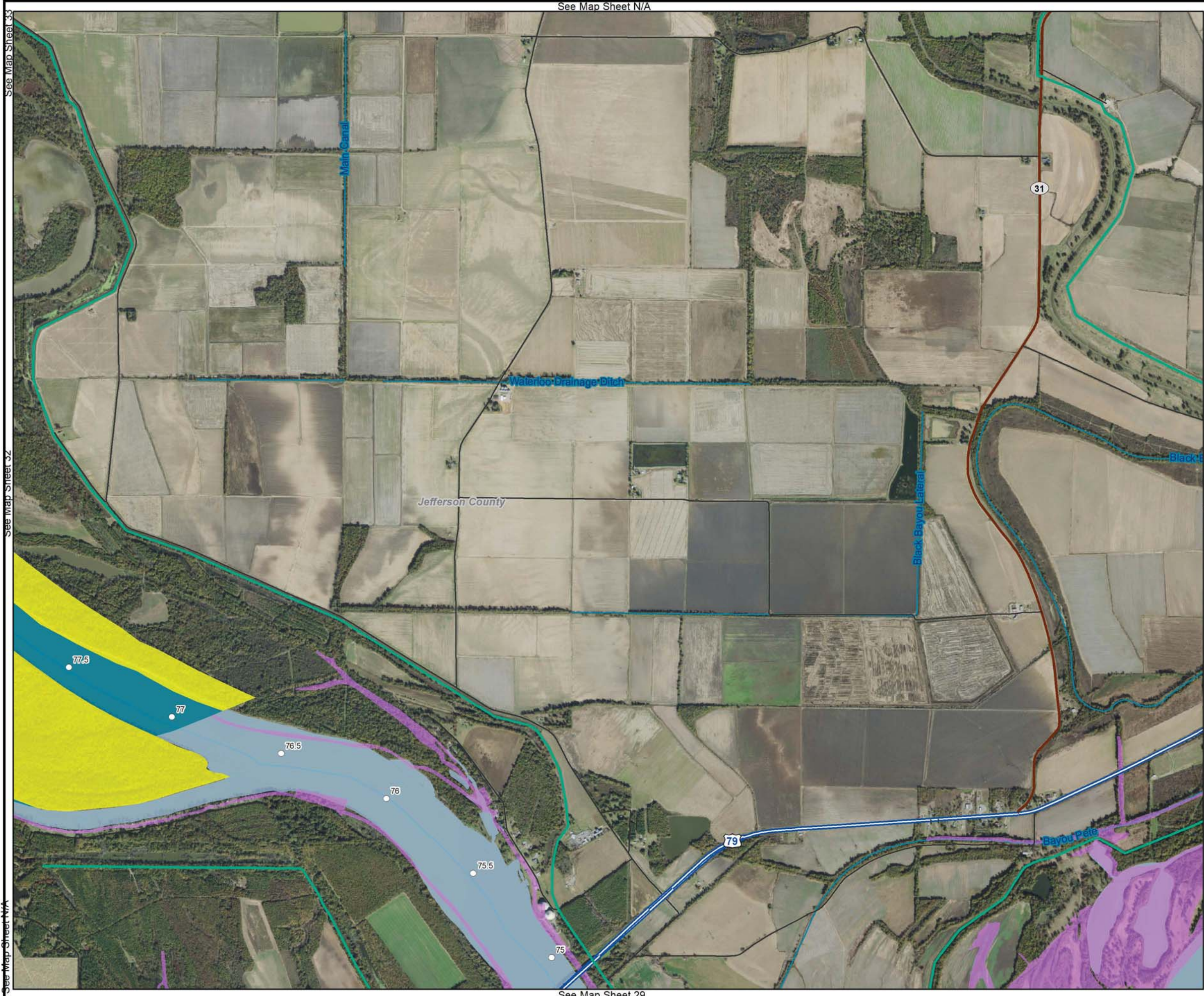
- Navigation Mile
- Levee
- Streams/Rivers
- Roads
- State Highway
- US Highway
- Rail Roads
- Counties
- MKARNS



## MASTER PLAN MKARNS



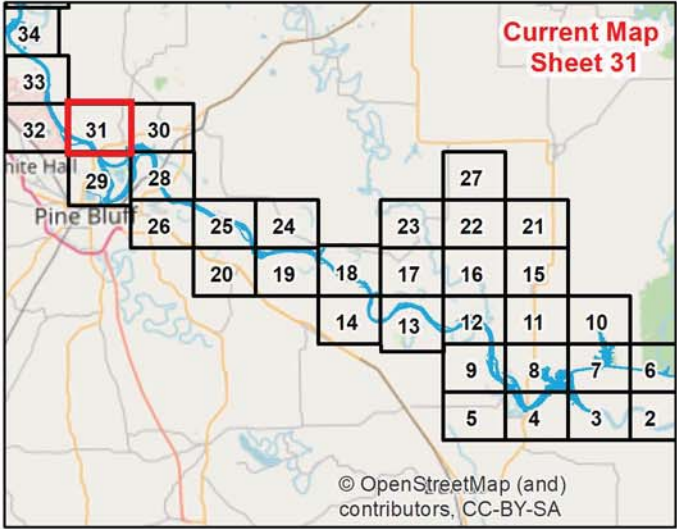





# ALTERNATIVE 3 LAND AND WATER CLASSIFICATIONS AND EASEMENTS

- LAND AND WATER CLASSIFICATIONS**
- LOW DENSITY RECREATION
  - OPEN RECREATION (WATER)
  - FLOWAGE EASEMENT

- Legend**
- Navigation Mile
  - Levee
  - Streams/Rivers
  - Roads
  - State Highway
  - US Highway
  - Research Area
  - Counties
  - MKARNS

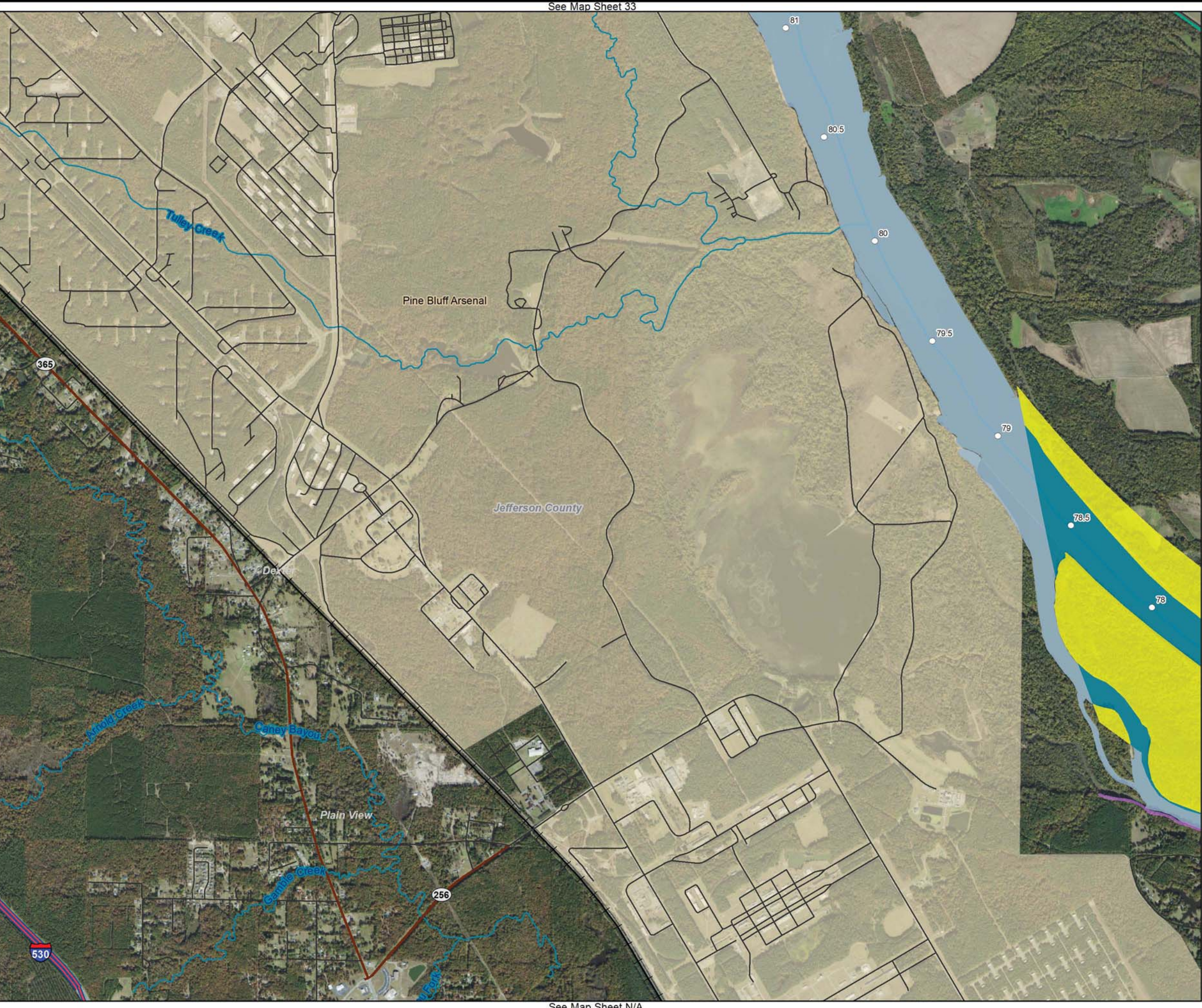


## MASTER PLAN MKARNS





See Map Sheet N/A



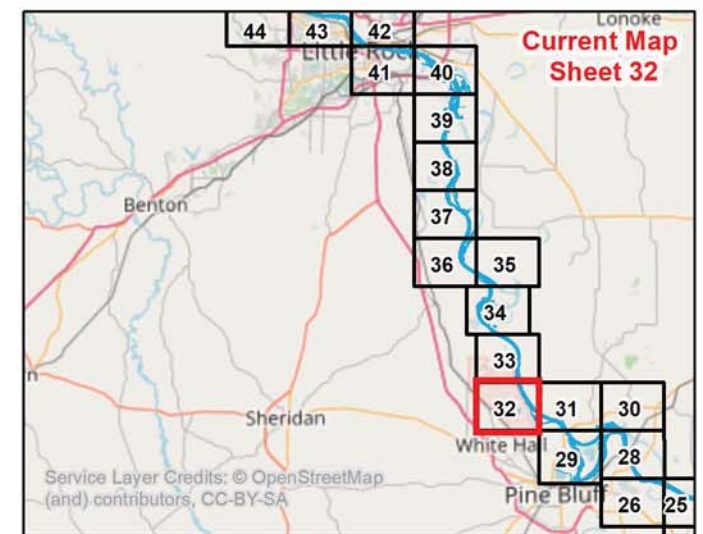
# ALTERNATIVE 3 LAND AND WATER CLASSIFICATIONS AND EASEMENTS

- LAND AND WATER CLASSIFICATIONS**
- LOW DENSITY RECREATION
  - OPEN RECREATION (WATER)
  - FLOWAGE EASEMENT


- Legend**
- Navigation Mile
  - Levee
  - Streams/Rivers
  - Roads
  - State Highway
  - Interstate
  - Rail Roads
  - Research Area
  - Counties
  - MKARNs

See Map Sheet 31

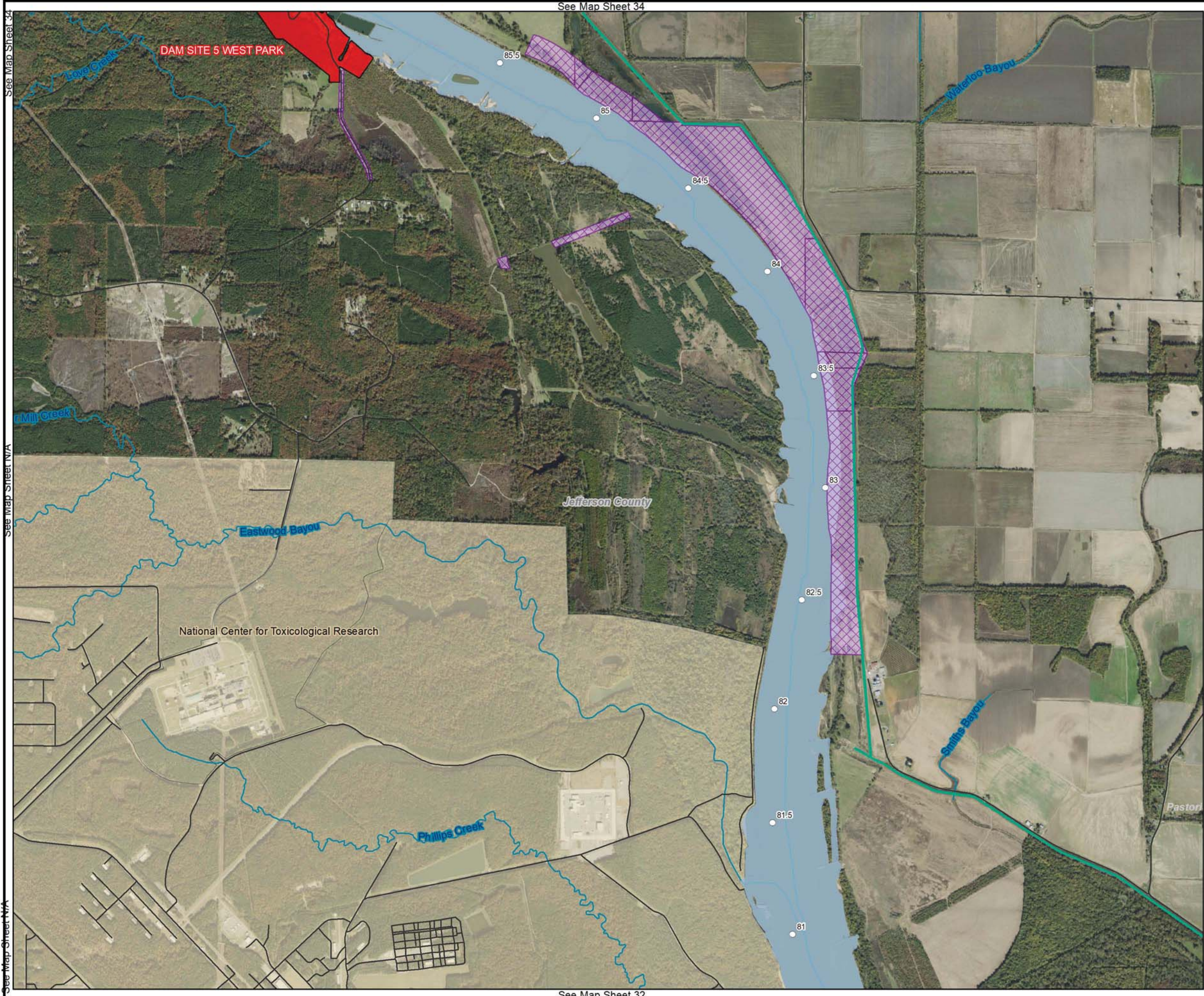
See Map Sheet 29



## MASTER PLAN MKARNs
















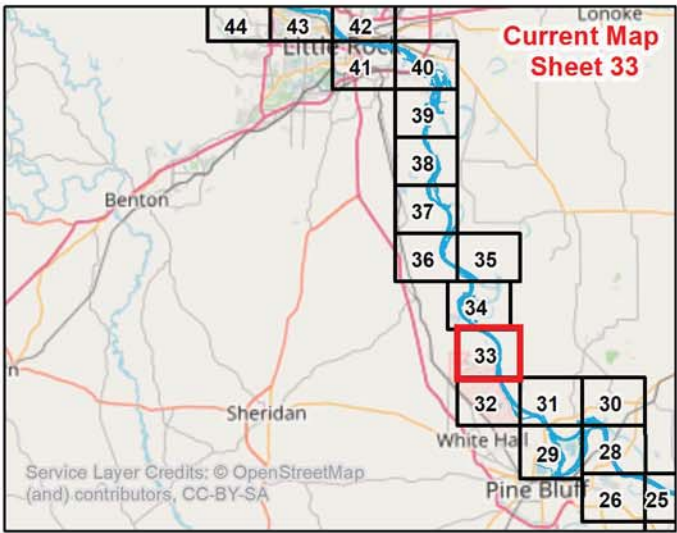
# ALTERNATIVE 3 LAND AND WATER CLASSIFICATIONS AND EASEMENTS

## LAND AND WATER CLASSIFICATIONS


-  HIGH DENSITY RECREATION
-  OPERATION EASEMENT

## Legend

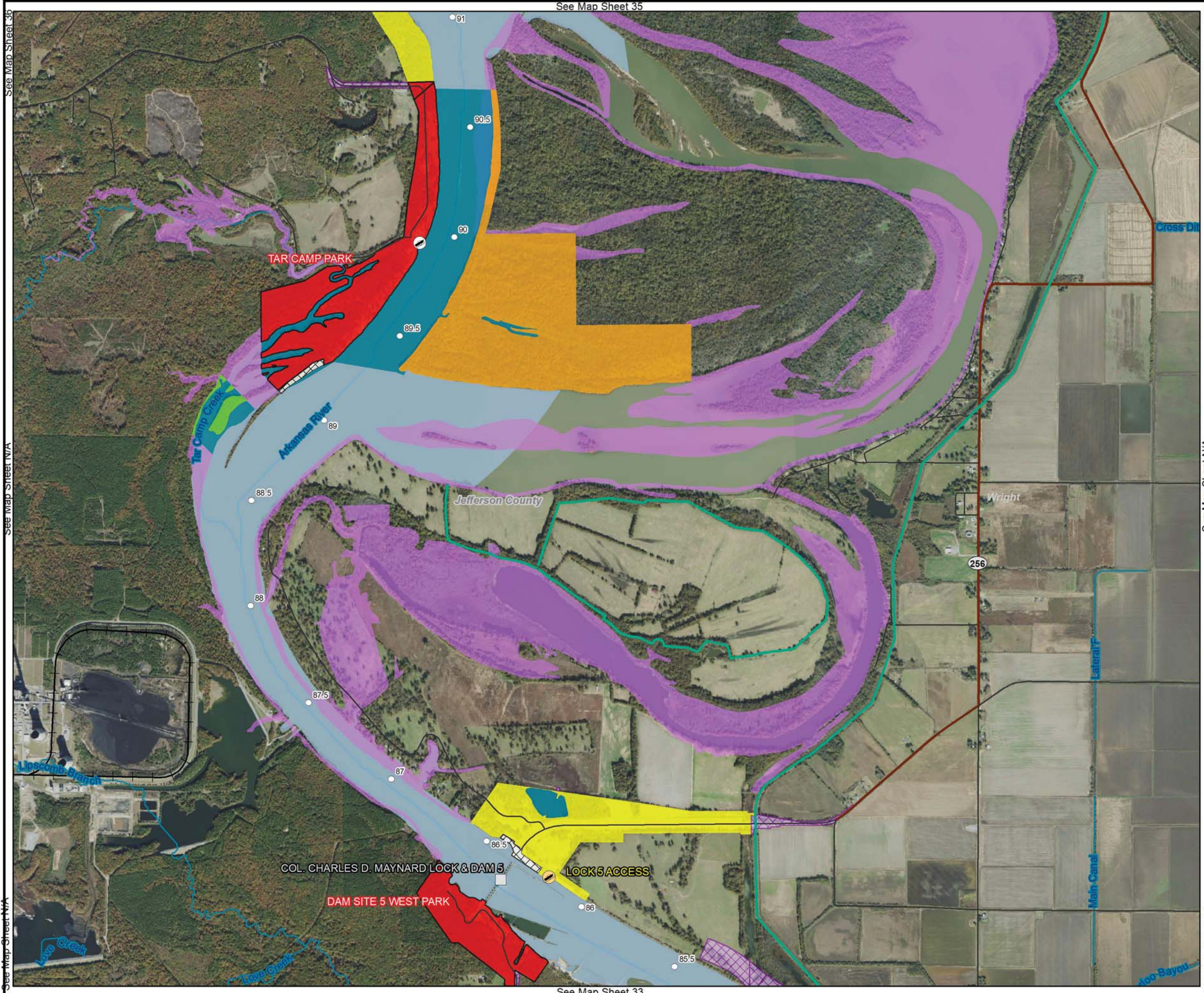
-  Navigation Mile
-  Levee
-  Streams/Rivers
-  Roads
-  Research Area
-  Counties
-  MKARNS



## MASTER PLAN MKARNS







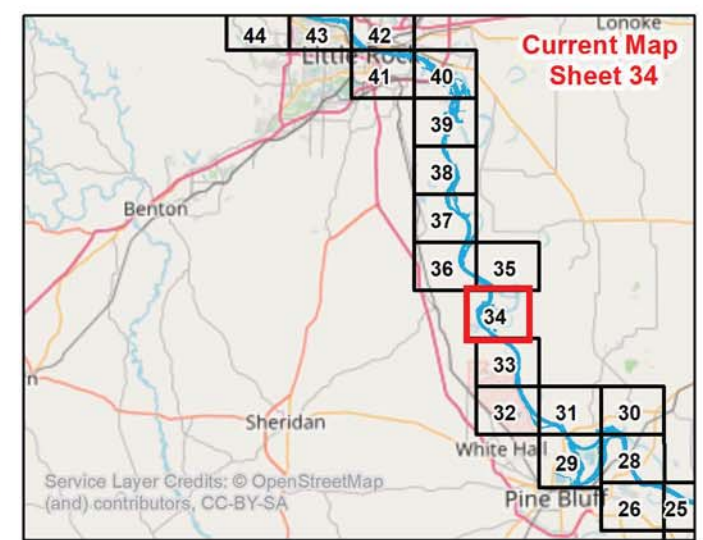
# ALTERNATIVE 3 LAND AND WATER CLASSIFICATIONS AND EASEMENTS

**LAND AND WATER CLASSIFICATIONS**

- HIGH DENSITY RECREATION
- LOW DENSITY RECREATION
- WILDLIFE MANAGEMENT
- ENVIRONMENTALLY SENSITIVE
- PROJECT OPERATIONS
- OPEN RECREATION (WATER)
- OPERATION EASEMENT
- FLOWAGE EASEMENT

**Legend**

- Navigation Mile
- Lock And Dams
- Corps Operated Boat Ramp
- AGFC Operated Boat Ramp
- Levee
- Streams/Rivers
- Roads
- State Highway
- Rail Roads
- Counties
- MKARNS



**MASTER PLAN  
MKARNS**

Miles  
0 0.5 1

US ARMY CORPS  
OF ENGINEERS  
Little Rock District  
MKARNS



See Map Sheet 37  
See Map Sheet 36  
See Map Sheet 34  
See Map Sheet N/A



See Map Sheet N/A  
See Map Sheet N/A  
See Map Sheet N/A  
See Map Sheet N/A

# ALTERNATIVE 3 LAND AND WATER CLASSIFICATIONS AND EASEMENTS

**LAND AND WATER CLASSIFICATIONS**

HIGH DENSITY RECREATION

LOW DENSITY RECREATION

OPEN RECREATION (WATER)

OPERATION EASEMENT

FLOWAGE EASEMENT

**Legend**

Navigation Mile

Levee

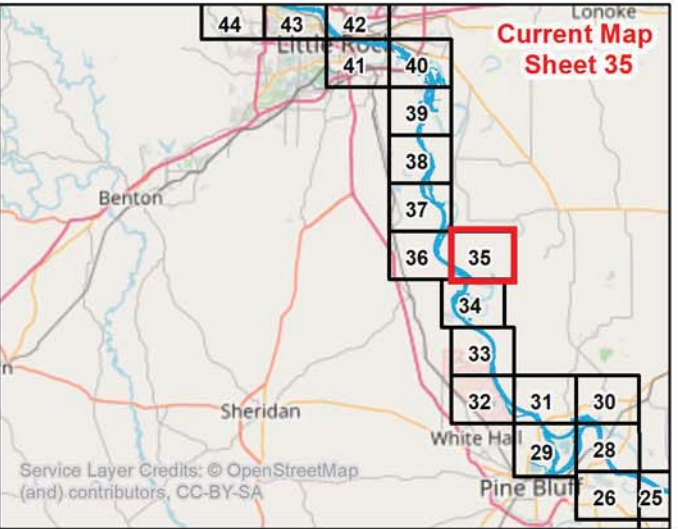
Streams/Rivers

Roads


State Highway

Counties

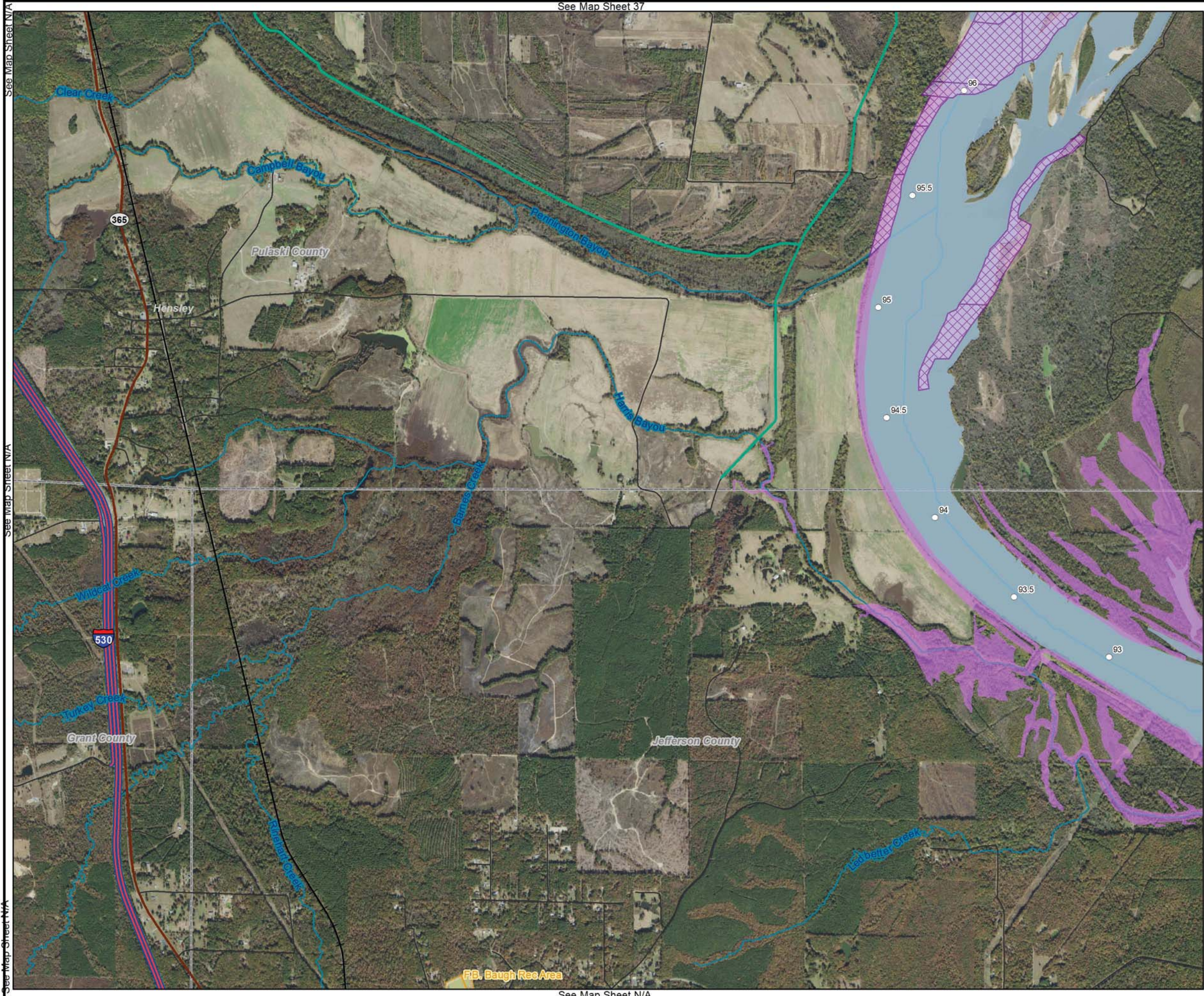
MKARNS



## MASTER PLAN MKARNS







# ALTERNATIVE 3 LAND AND WATER CLASSIFICATIONS AND EASEMENTS

OPERATION EASEMENT

FLOWAGE EASEMENT

Legend

○

 Navigation Mile

Levee

Streams/Rivers

Roads

State Highway

Interstate

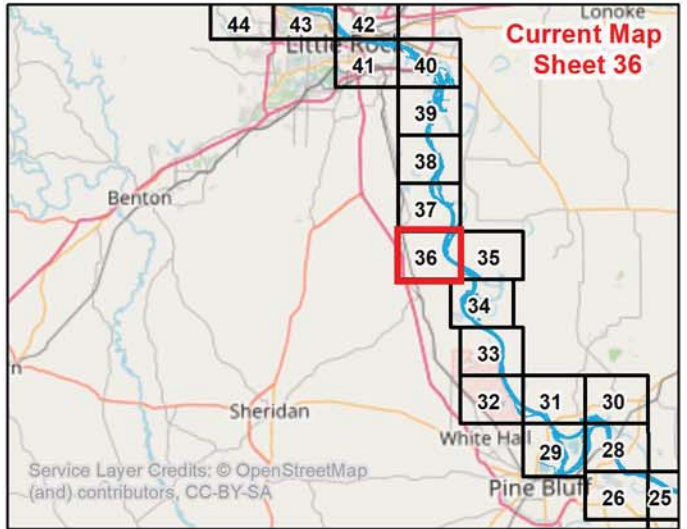
+

 Rail Roads


County Park

Counties

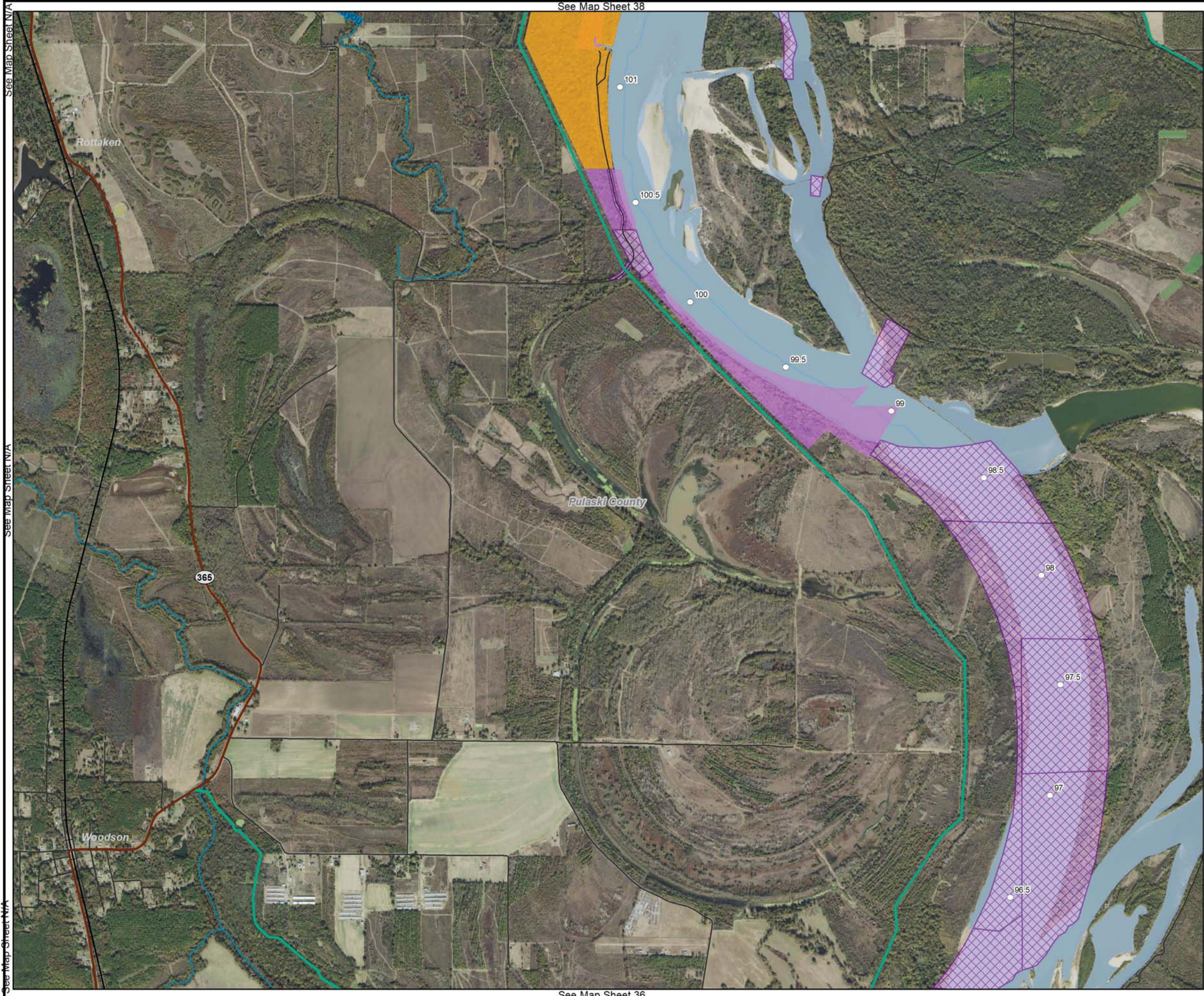
MKARNS



## MASTER PLAN MKARNS







# ALTERNATIVE 3 LAND AND WATER CLASSIFICATIONS AND EASEMENTS

LAND AND WATER CLASSIFICATIONS

WILDLIFE MANAGEMENT

OPERATION EASEMENT

FLOWAGE EASEMENT

Legend

Navigation Mile

Levee

Streams/Rivers

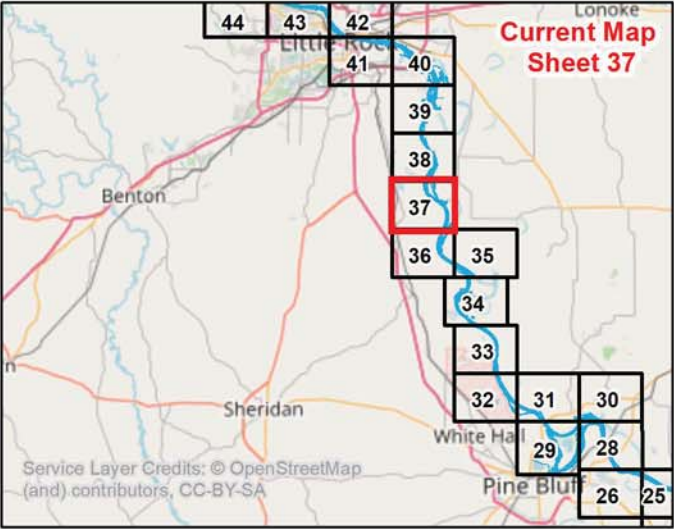
Roads

State Highway


Rail Roads

Counties

MKARNS

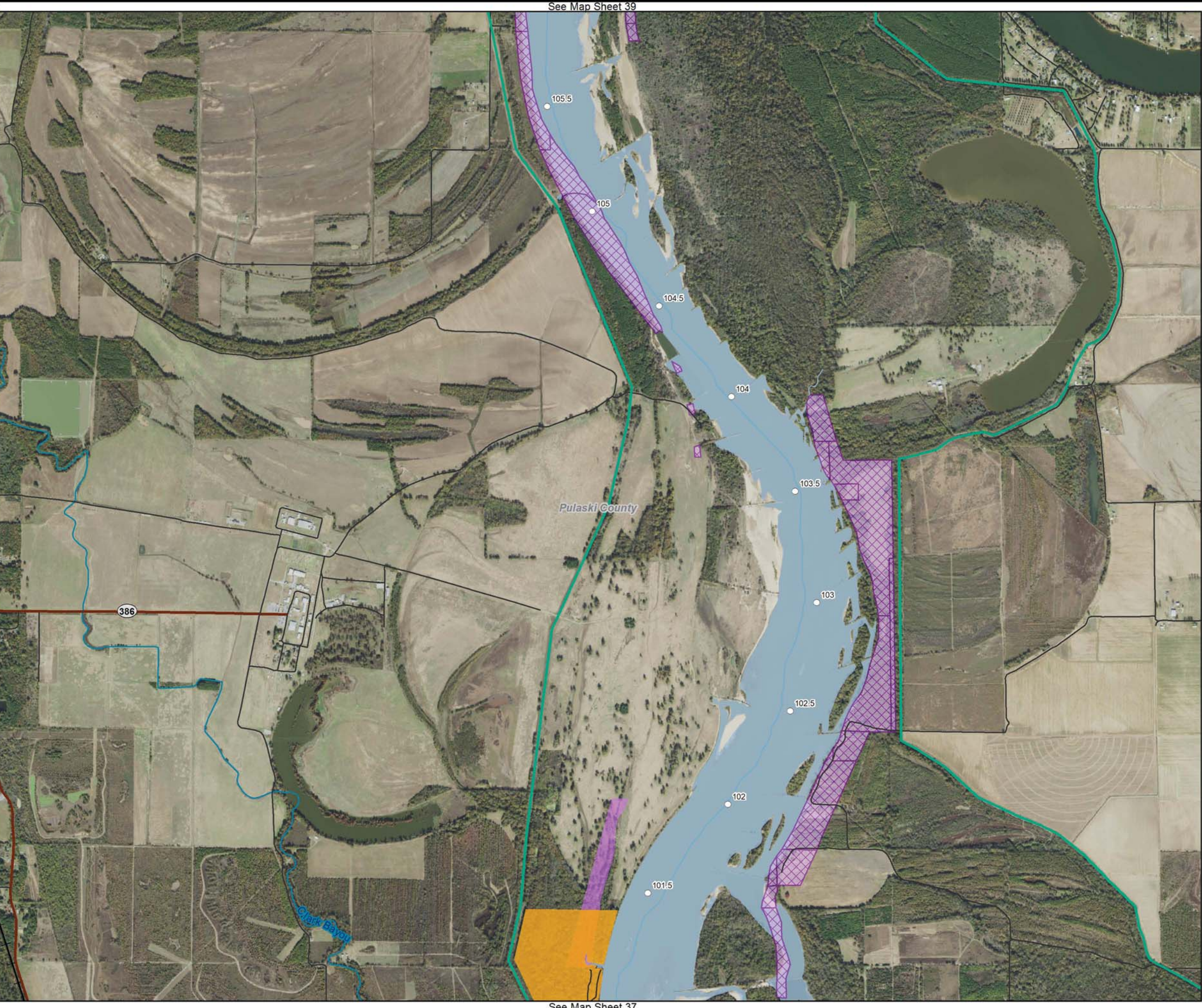


## MASTER PLAN MKARNS





See Map Sheet N/A



# ALTERNATIVE 3 LAND AND WATER CLASSIFICATIONS AND EASEMENTS

LAND AND WATER CLASSIFICATIONS

WILDLIFE MANAGEMENT

OPERATION EASEMENT

FLOWAGE EASEMENT

Legend

Navigation Mile

Levee

Streams/Rivers

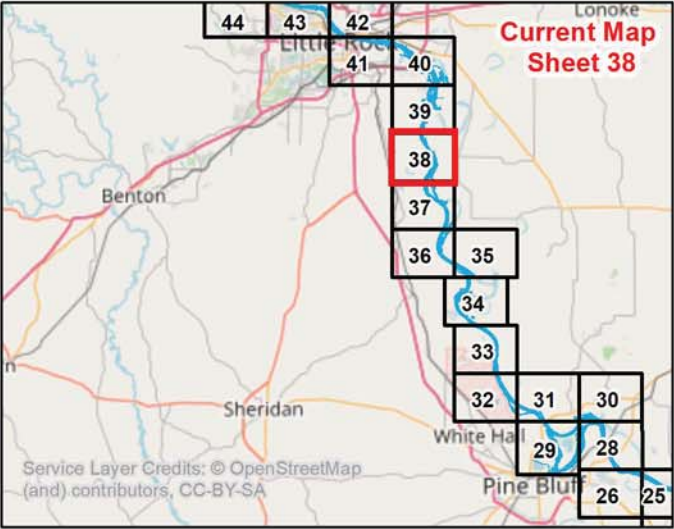
Roads

State Highway


Rail Roads

Counties

MKARNS



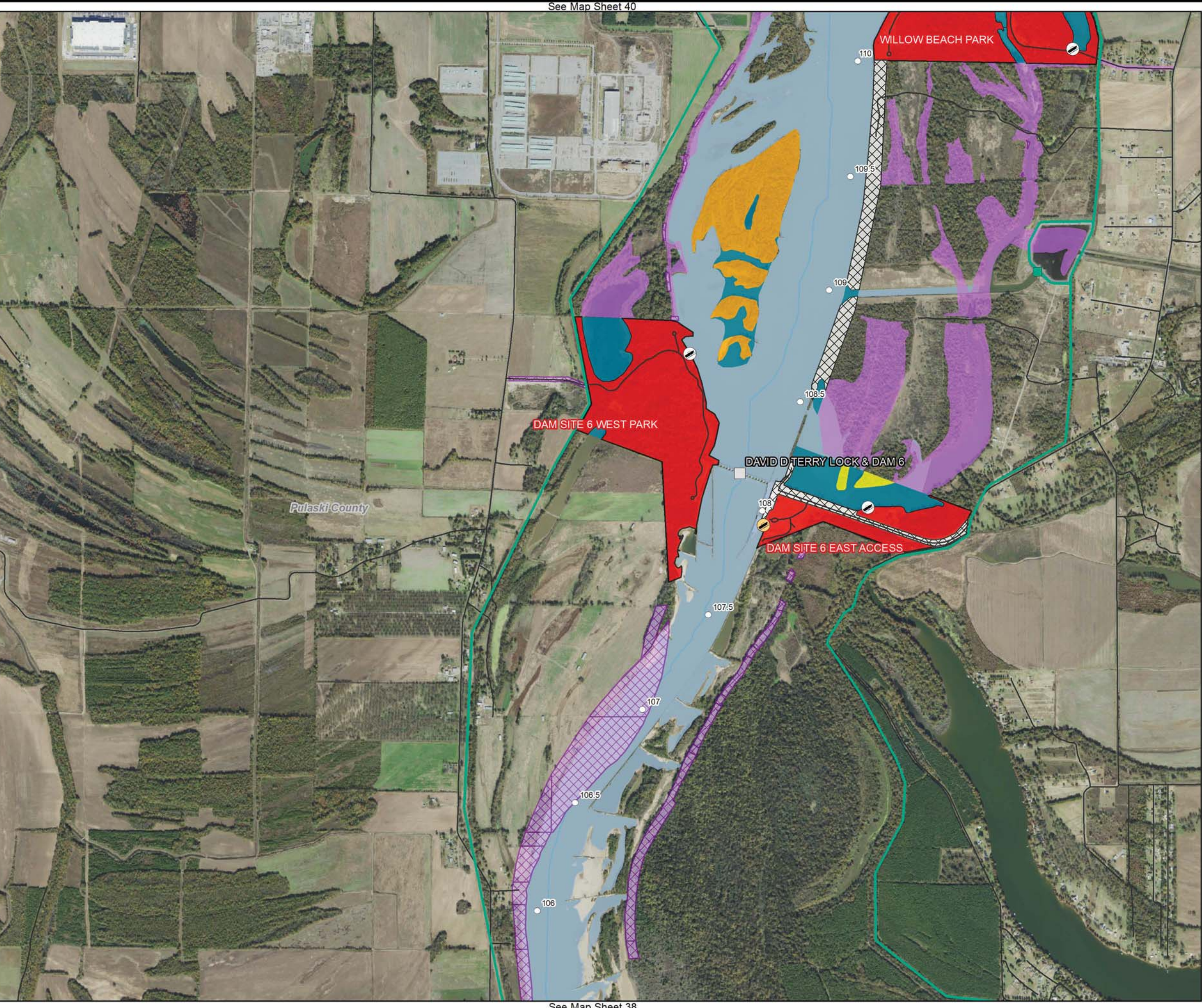
## MASTER PLAN MKARNS



See Map Sheet N/A



See Map Sheet 41  
See Map Sheet N/A  
See Map Sheet N/A  
See Map Sheet N/A



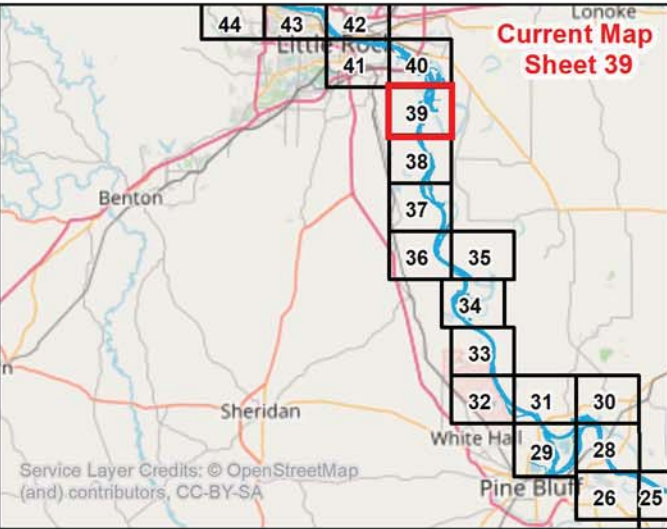
# ALTERNATIVE 3 LAND AND WATER CLASSIFICATIONS AND EASEMENTS

**LAND AND WATER CLASSIFICATIONS**


- HIGH DENSITY RECREATION
- LOW DENSITY RECREATION
- WILDLIFE MANAGEMENT
- PROJECT OPERATIONS
- OPEN RECREATION (WATER)
- OPERATION EASEMENT
- FLOWAGE EASEMENT

**Legend**

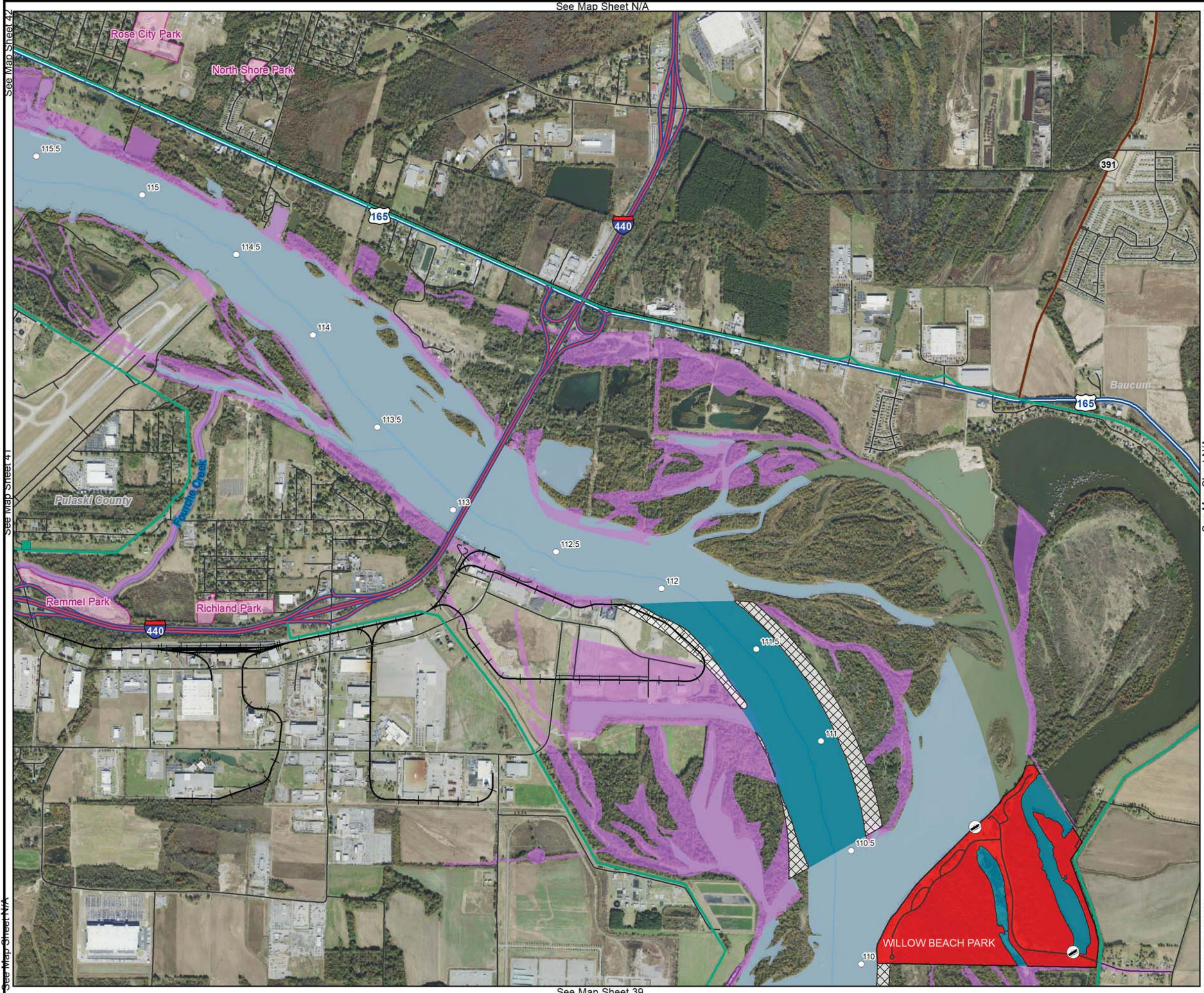
- Navigation Mile
- Levee Pump Station
- Lock And Dams
- Corps Operated Boat Ramp
- AGFC Operated Boat Ramp
- Levee
- Streams/Rivers
- Roads
- Counties
- MKARNs



MASTER PLAN  
MKARNs







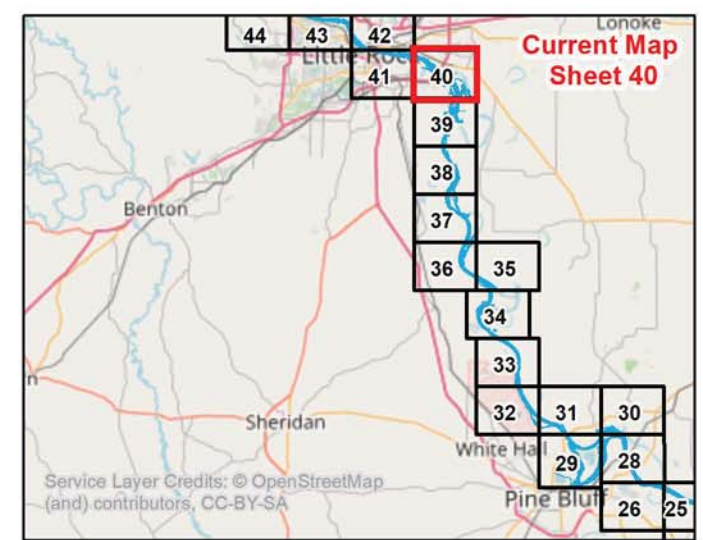
# ALTERNATIVE 3 LAND AND WATER CLASSIFICATIONS AND EASEMENTS

**LAND AND WATER CLASSIFICATIONS**

- HIGH DENSITY RECREATION
- PROJECT OPERATIONS
- OPEN RECREATION (WATER)
- OPERATION EASEMENT
- FLOWAGE EASEMENT

**Legend**

- Navigation Mile
- Levee Pump Station
- Corps Operated Boat Ramp
- Levee
- Streams/Rivers
- Roads
- State Highway
- US Highway
- Interstate
- Rail Roads
- City Park
- Counties
- MKARNs

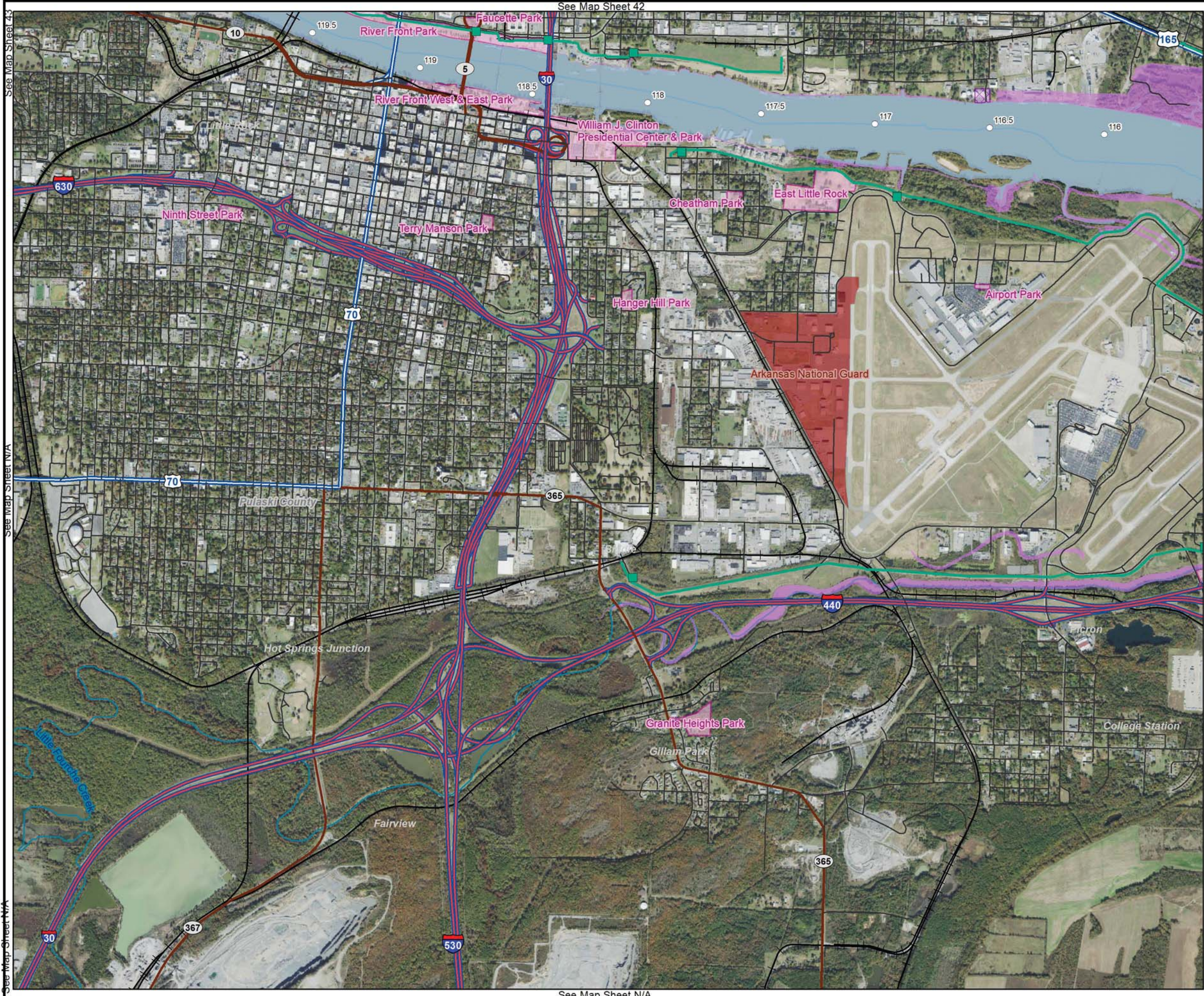


MASTER PLAN  
MKARNs

Miles  
0 0.5 1

US ARMY CORPS  
OF ENGINEERS  
Little Rock District  
MKARNs





# ALTERNATIVE 3 LAND AND WATER CLASSIFICATIONS AND EASEMENTS

OPERATION EASEMENT

FLOWAGE EASEMENT

Legend

○

 Navigation Mile

Levee Pump Station

Levee

Streams/Rivers

Roads

State Highway

US Highway

Interstate

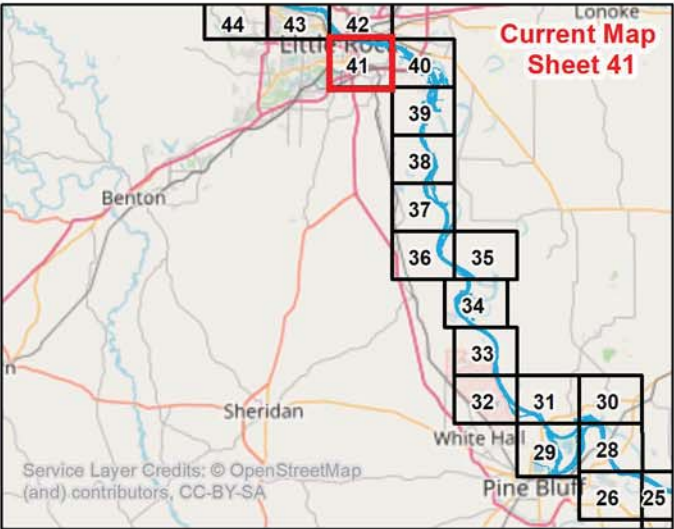
Rail Roads

City Park


Military Reservation

Counties

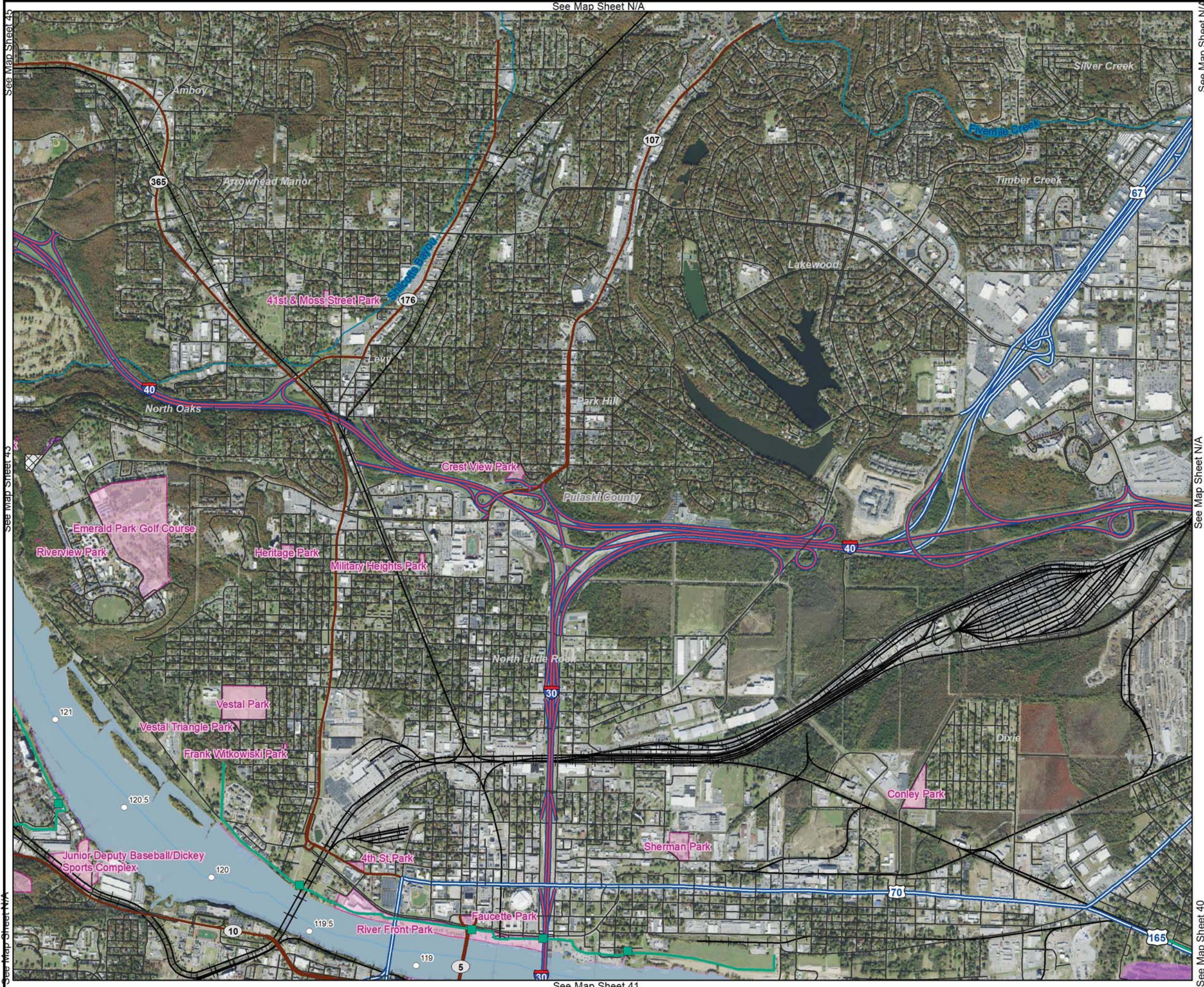
MKARNS



## MASTER PLAN MKARNS







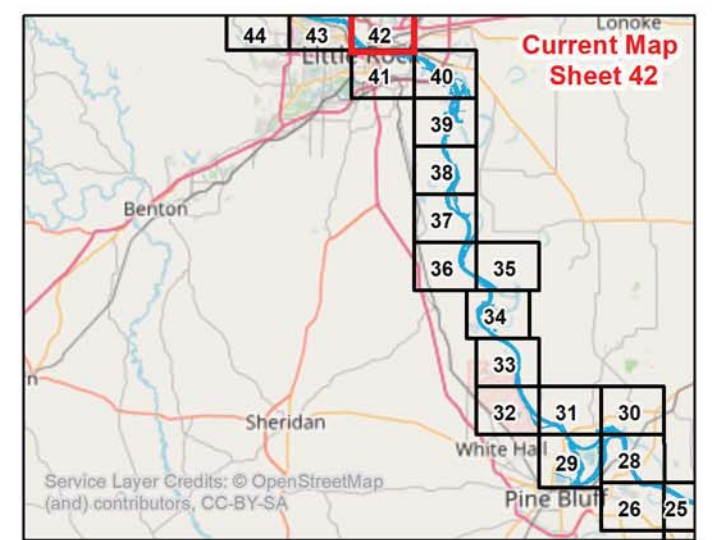
# ALTERNATIVE 3 LAND AND WATER CLASSIFICATIONS AND EASEMENTS

**LAND AND WATER CLASSIFICATIONS**

- PROJECT OPERATIONS
- OPERATION EASEMENT
- FLOWAGE EASEMENT

**Legend**

- Navigation Mile
- Levee Pump Station
- Levee
- Streams/Rivers
- Roads
- State Highway
- US Highway
- Interstate
- Rail Roads
- City Park
- Counties
- MKARNs



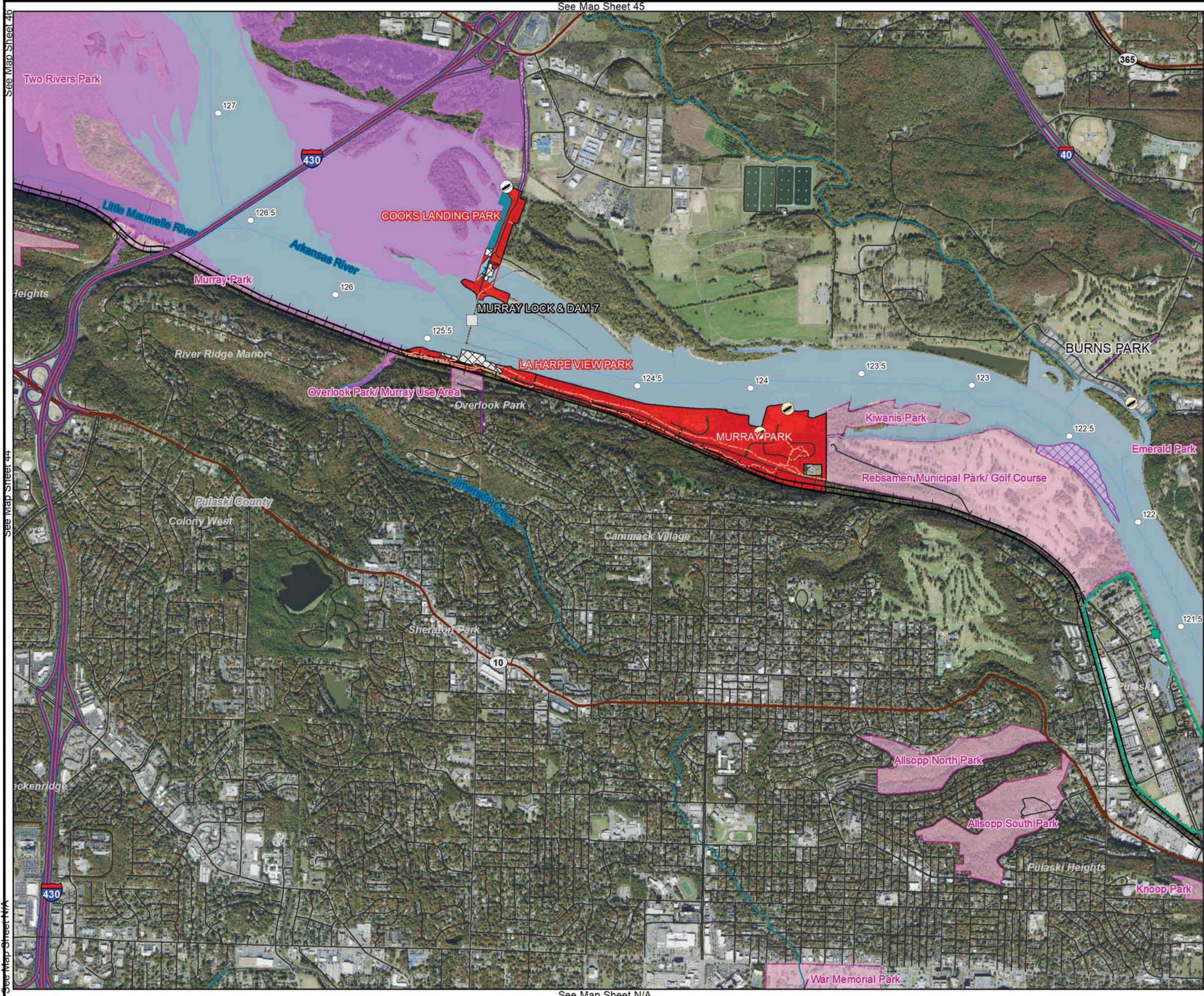
## MASTER PLAN MKARNs

Miles

0 0.5 1

US ARMY CORPS  
OF ENGINEERS  
Little Rock District  
MKARNs

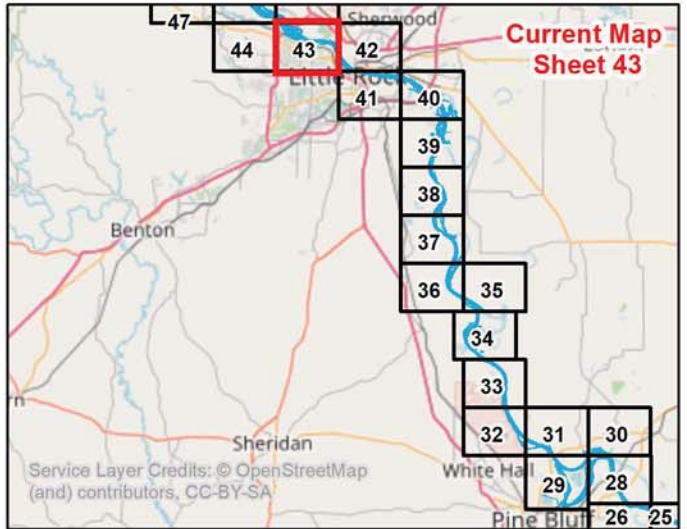





# ALTERNATIVE 3 LAND AND WATER CLASSIFICATIONS AND EASEMENTS

- CONSERVATION EASEMENT
  - OPERATION EASEMENT
  - FLOWAGE EASEMENT
- LAND AND WATER CLASSIFICATIONS**
- HIGH DENSITY RECREATION
  - PROJECT OPERATIONS
  - RESTRICTED (WATER)
  - OPEN RECREATION (WATER)

- Legend**
- Navigation Mile
  - Levee Pump Station
  - Lock And Dams
  - Corps Operated Boat Ramp
  - City Operated Boat Ramp
  - Recreation Trail
  - Levee
  - Streams/Rivers
  - Roads
  - State Highway
  - Interstate
  - Rail Roads
  - City Park
  - Counties
  - MKARNS



MASTER PLAN  
MKARNS





See Map Sheet 47  
See Map Sheet N/A  
See Map Sheet N/A  
See Map Sheet N/A

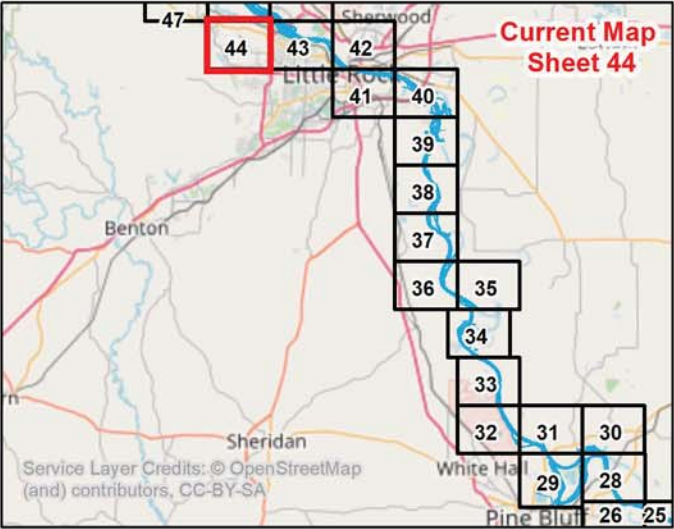


# ALTERNATIVE 3 LAND AND WATER CLASSIFICATIONS AND EASEMENTS


FLOWAGE EASEMENT

**Legend**

- Levee
- Streams/Rivers
- Roads
- State Highway
- Interstate
- Rail Roads
- City Park
- Counties




## MASTER PLAN MKARNS










# ALTERNATIVE 3 LAND AND WATER CLASSIFICATIONS AND EASEMENTS


 OPERATION EASEMENT


 FLOWAGE EASEMENT


**Legend**


 Navigation Mile


 Streams/Rivers


 Roads


 State Highway

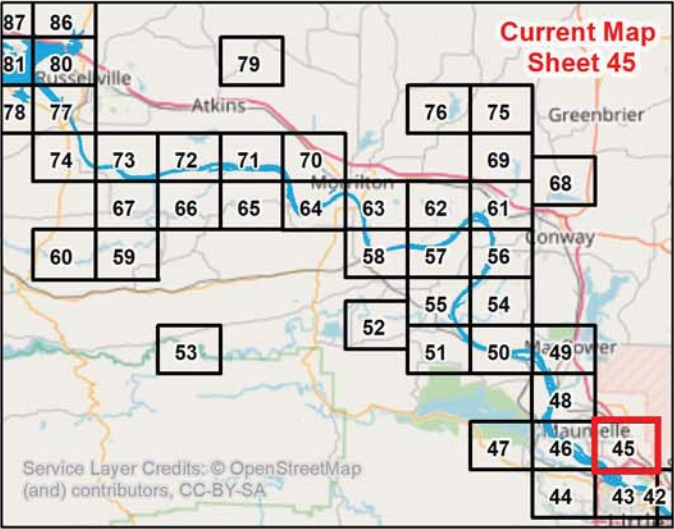
 Interstate

 Rail Roads


 City Park

 Counties

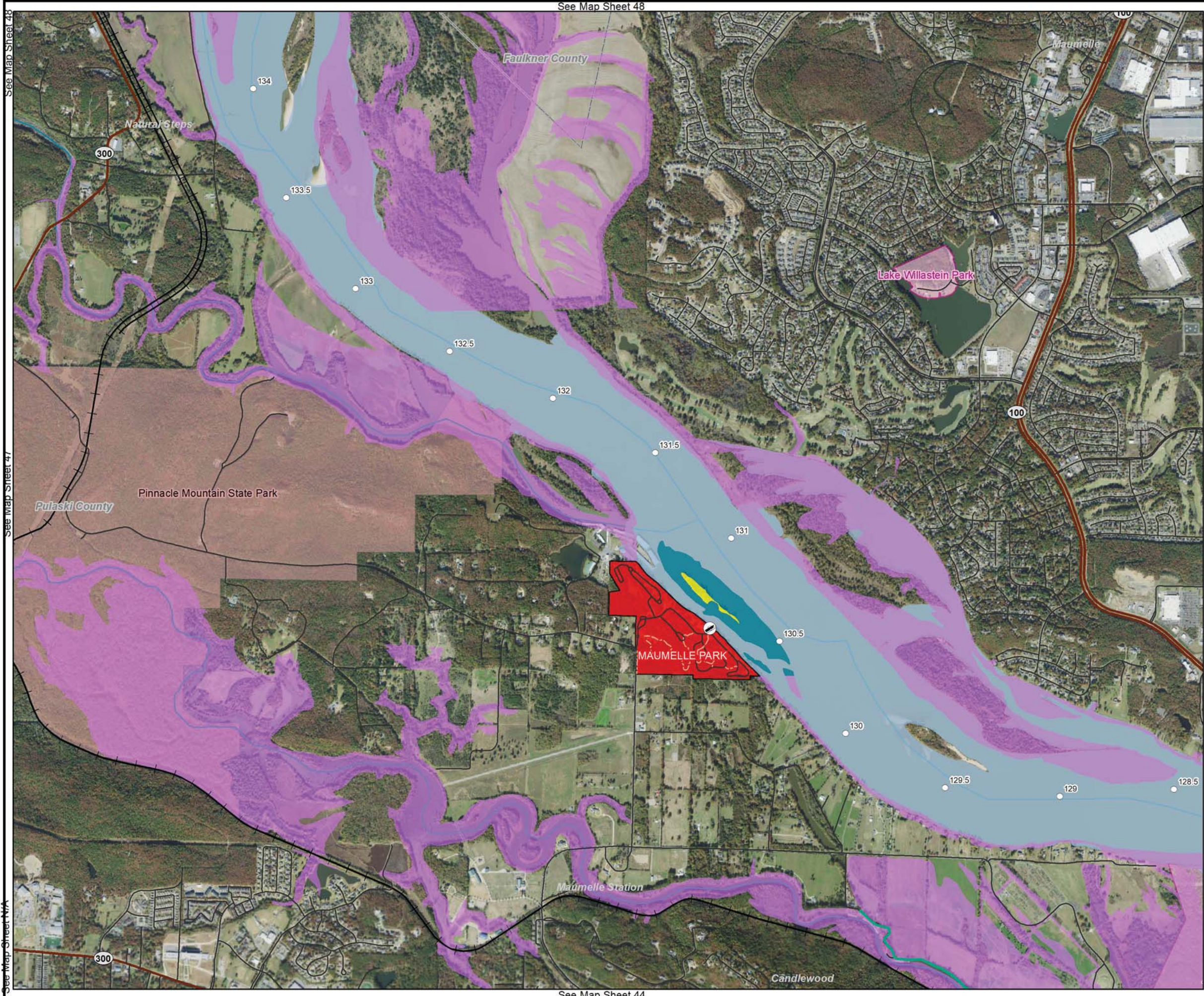
 MKARNS



## MASTER PLAN MKARNS







# ALTERNATIVE 3 LAND AND WATER CLASSIFICATIONS AND EASEMENTS

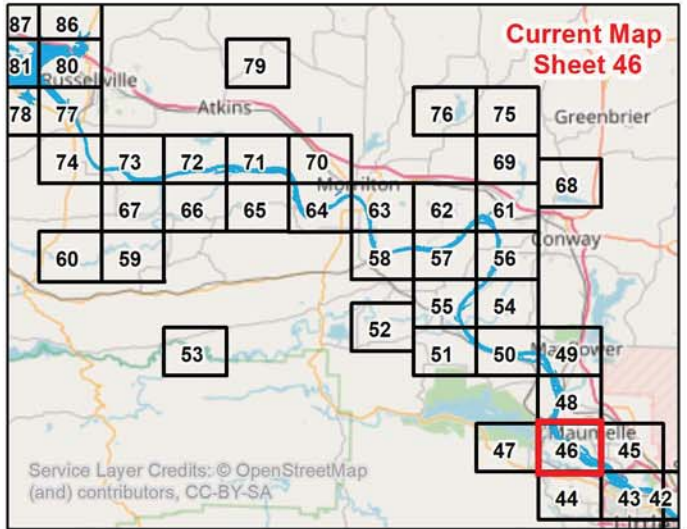
**FLOWAGE EASEMENT**

**LAND AND WATER CLASSIFICATIONS**


- HIGH DENSITY RECREATION**
- LOW DENSITY RECREATION**
- OPEN RECREATION (WATER)**

**Legend**

- Navigation Mile
- Corps Operated Boat Ramp
- Recreation Trail
- Levee
- Streams/Rivers
- Roads
- State Highway
- Rail Roads
- City Park
- State Park
- Counties
- MKARNS



MASTER PLAN  
MKARNS





See Map Sheet N/A



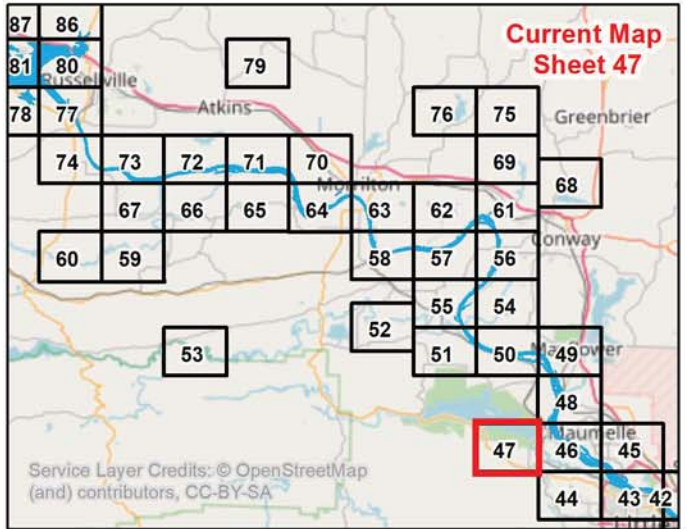
See Map Sheet 48

# ALTERNATIVE 3 LAND AND WATER CLASSIFICATIONS AND EASEMENTS


FLOWAGE EASEMENT

**Legend**

- Streams/Rivers
- Roads
- State Highway
- Rail Roads
- City Park
- State Park
- Counties



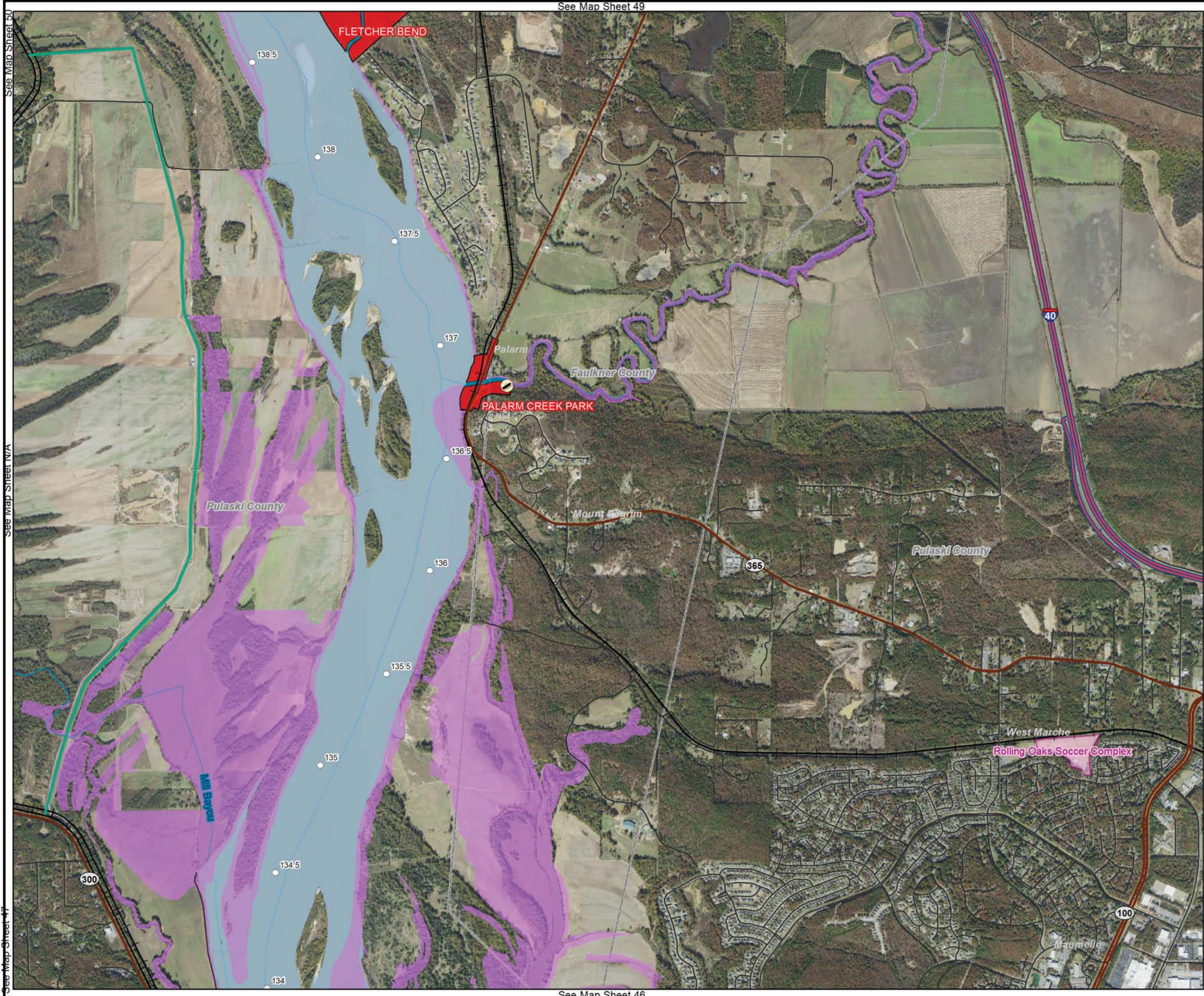
MASTER PLAN  
MKARNS



US ARMY CORPS  
OF ENGINEERS  
Little Rock District  
MKARNS







# ALTERNATIVE 3 LAND AND WATER CLASSIFICATIONS AND EASEMENTS

OPERATION EASEMENT

FLOWAGE EASEMENT

**LAND AND WATER CLASSIFICATIONS**

HIGH DENSITY RECREATION

OPEN RECREATION (WATER)

**Legend**

Navigation Mile

City Operated Boat Ramp

Levee

Streams/Rivers

Roads

State Highway

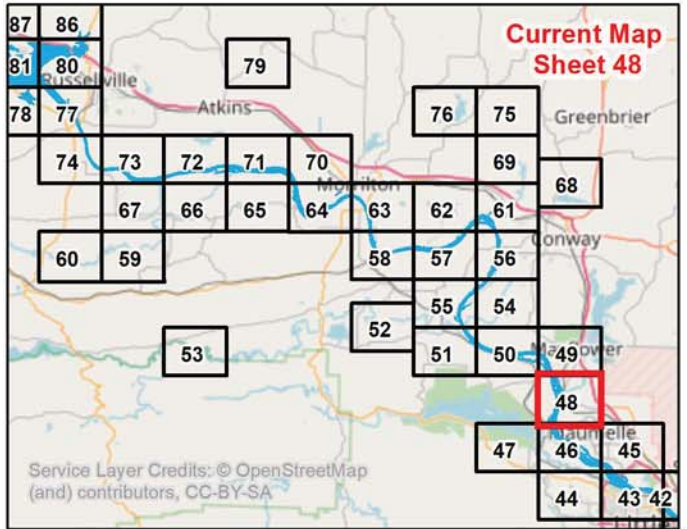
Interstate

Rail Roads

City Park

Counties

MKARNS

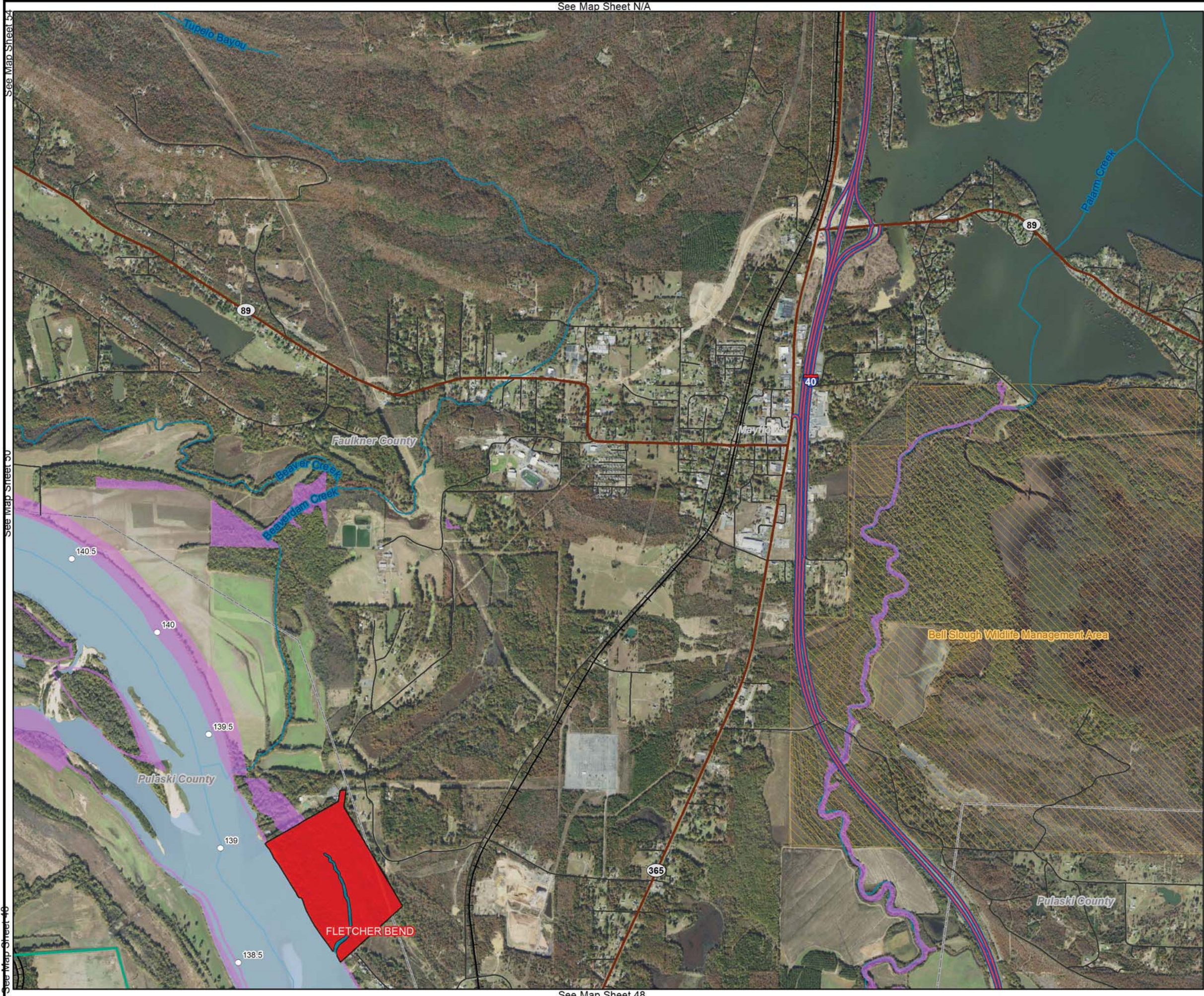


## MASTER PLAN MKARNS

Miles  
0 0.5 1

**US ARMY CORPS  
OF ENGINEERS**  
Little Rock District  
MKARNS



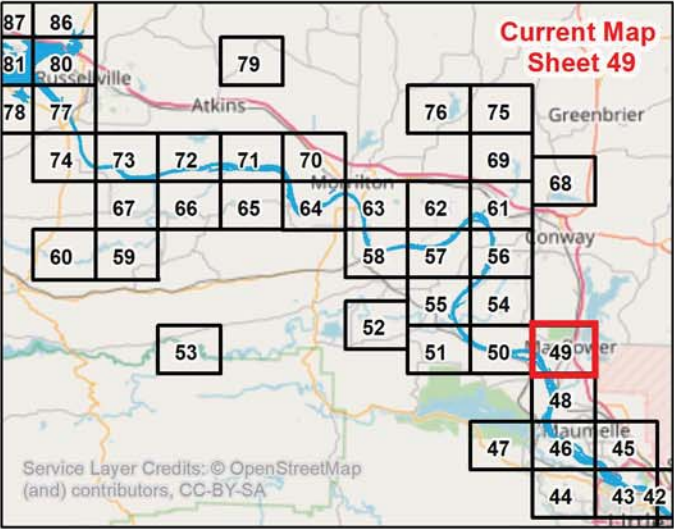


# ALTERNATIVE 3 LAND AND WATER CLASSIFICATIONS AND EASEMENTS


- FLOWAGE EASEMENT
- LAND AND WATER CLASSIFICATIONS**
- HIGH DENSITY RECREATION
- OPEN RECREATION (WATER)

**Legend**

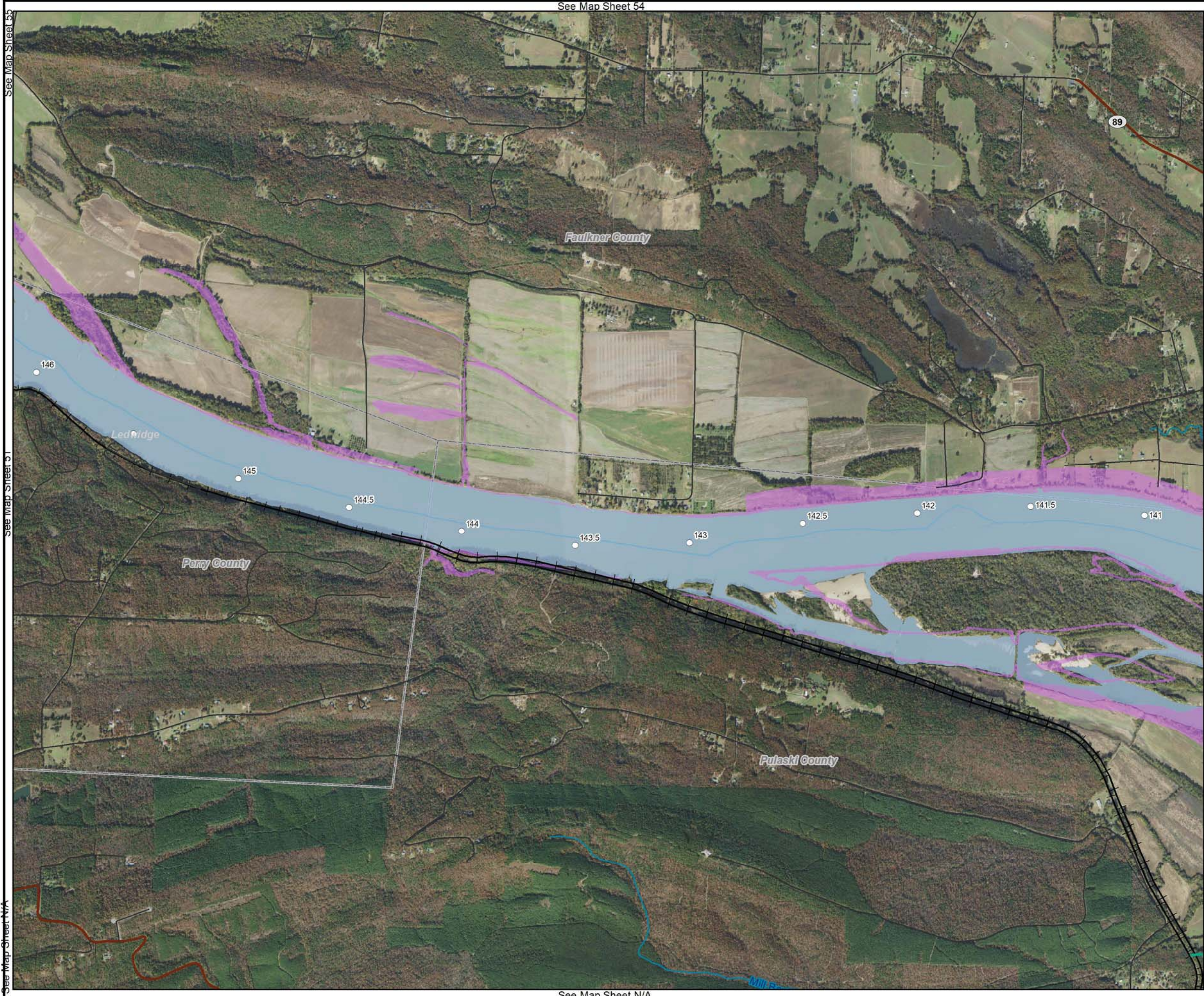
- Navigation Mile
- Levee
- Streams/Rivers
- Roads
- State Highway
- Interstate
- Rail Roads
- Wildlife Management Area
- Counties
- MKARNS



## MASTER PLAN MKARNS





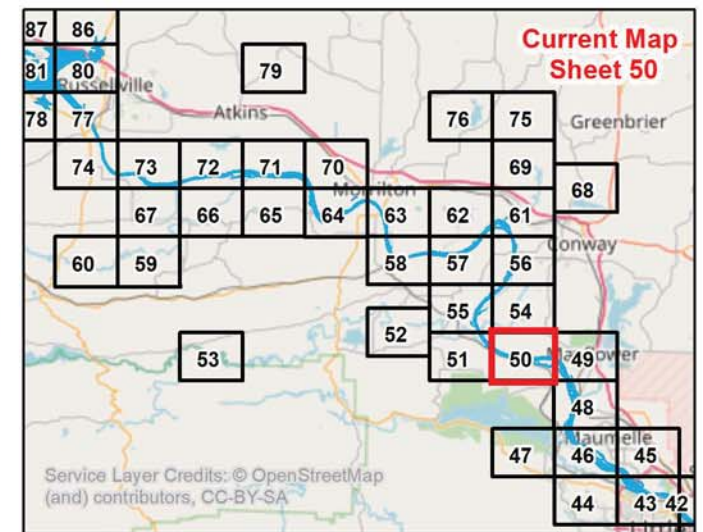


# ALTERNATIVE 3 LAND AND WATER CLASSIFICATIONS AND EASEMENTS

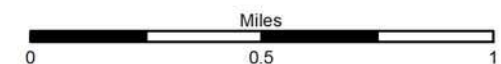
FLOWAGE EASEMENT

**Legend**

- Navigation Mile
- Levee
- Streams/Rivers
- Roads
- State Highway
- Rail Roads
- Counties
- MKARNS



## MASTER PLAN MKARNS



US ARMY CORPS  
OF ENGINEERS  
Little Rock District  
MKARNS





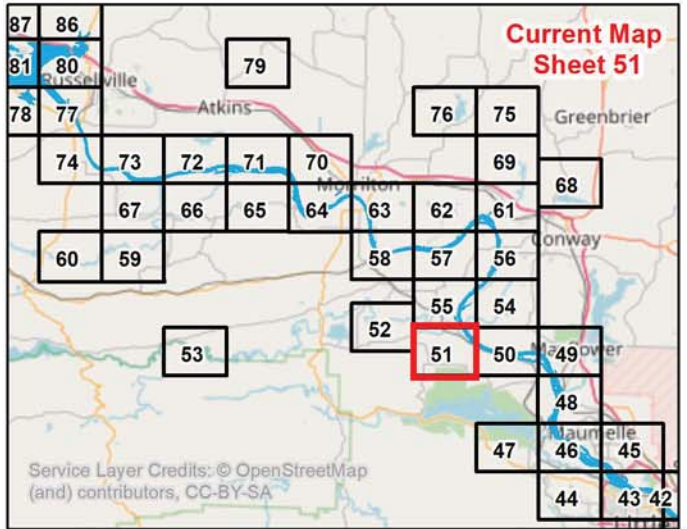


# ALTERNATIVE 3 LAND AND WATER CLASSIFICATIONS AND EASEMENTS


FLOWAGE EASEMENT

**Legend**

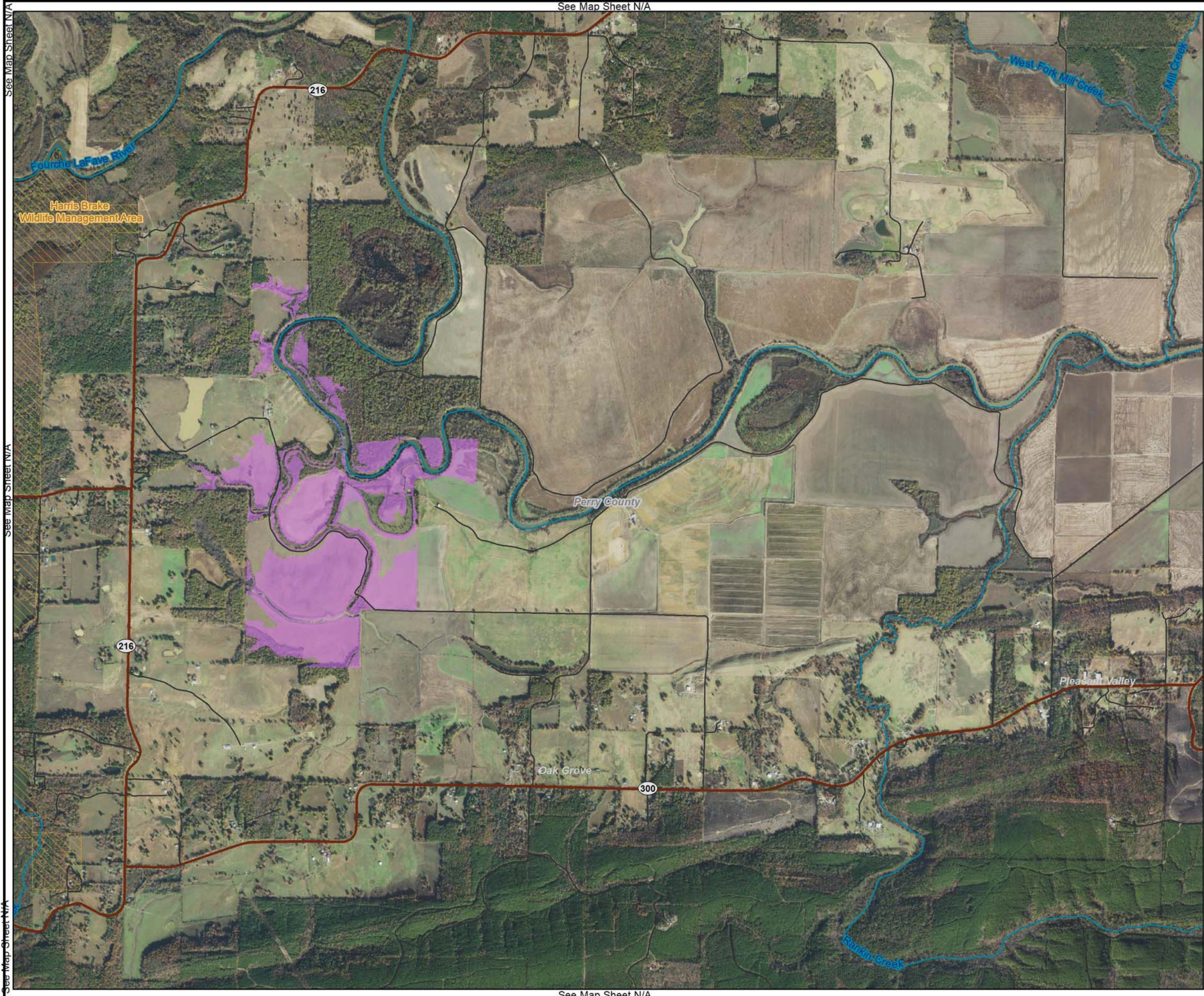
- Navigation Mile
- Levee
- Streams/Rivers
- Roads
- State Highway
- Rail Roads
- Counties
- MKARNS



## MASTER PLAN MKARNS





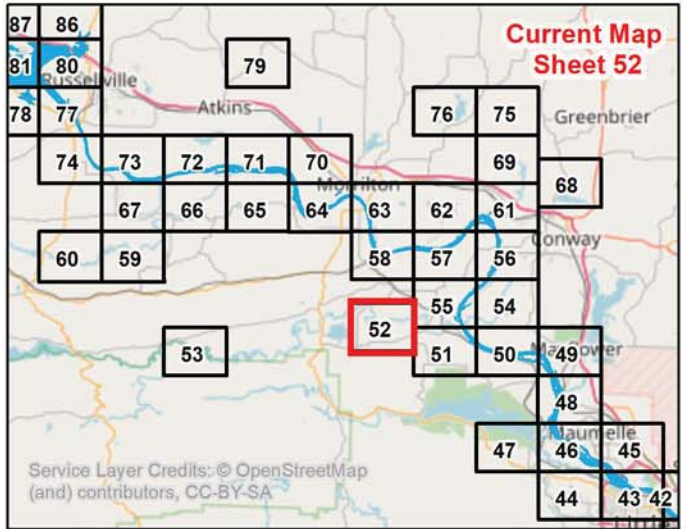


# ALTERNATIVE 3 LAND AND WATER CLASSIFICATIONS AND EASEMENTS


 FLOWAGE EASEMENT

**Legend**

-  Streams/Rivers
-  Roads
-  State Highway
-  Wildlife Management Area
-  Counties

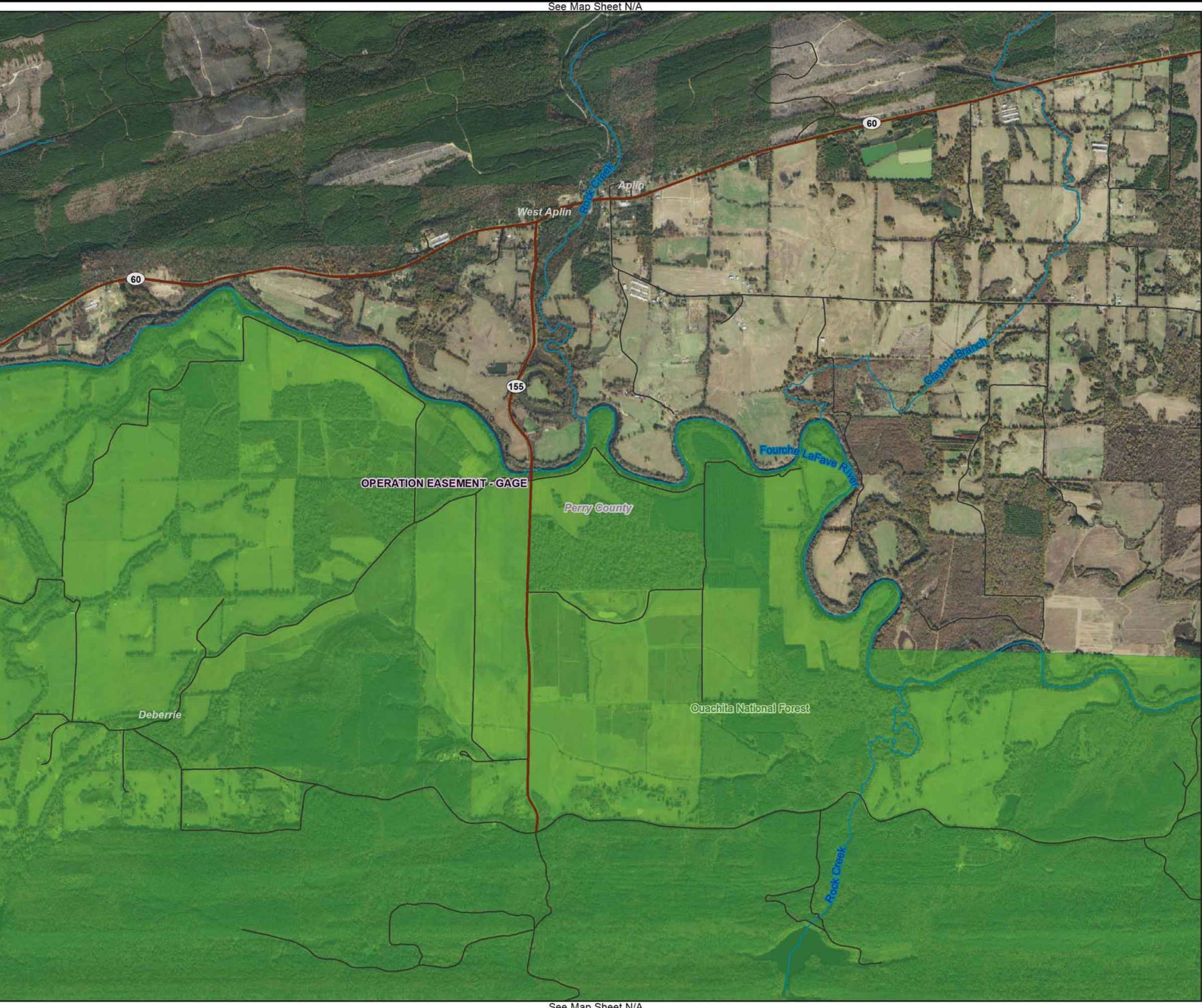


MASTER PLAN  
MKARNS





See Map Sheet N/A

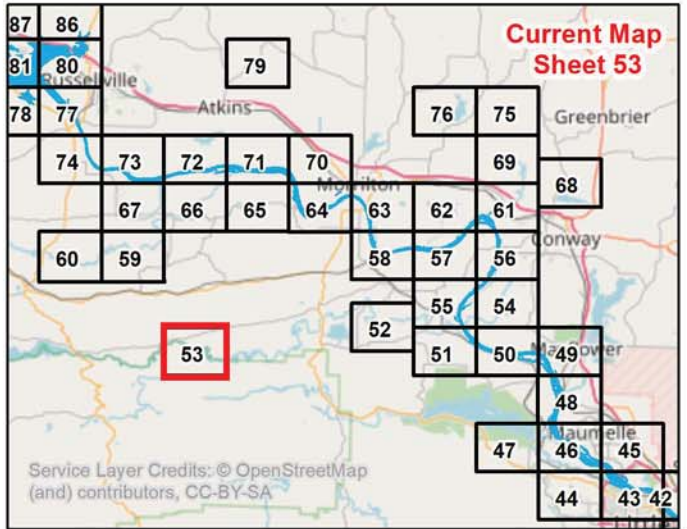


# ALTERNATIVE 3 LAND AND WATER CLASSIFICATIONS AND EASEMENTS


 OPERATION EASEMENT

**Legend**

-  Streams/Rivers
-  Roads
-  State Highway
-  National Forest
-  Counties



MASTER PLAN  
MKARNS

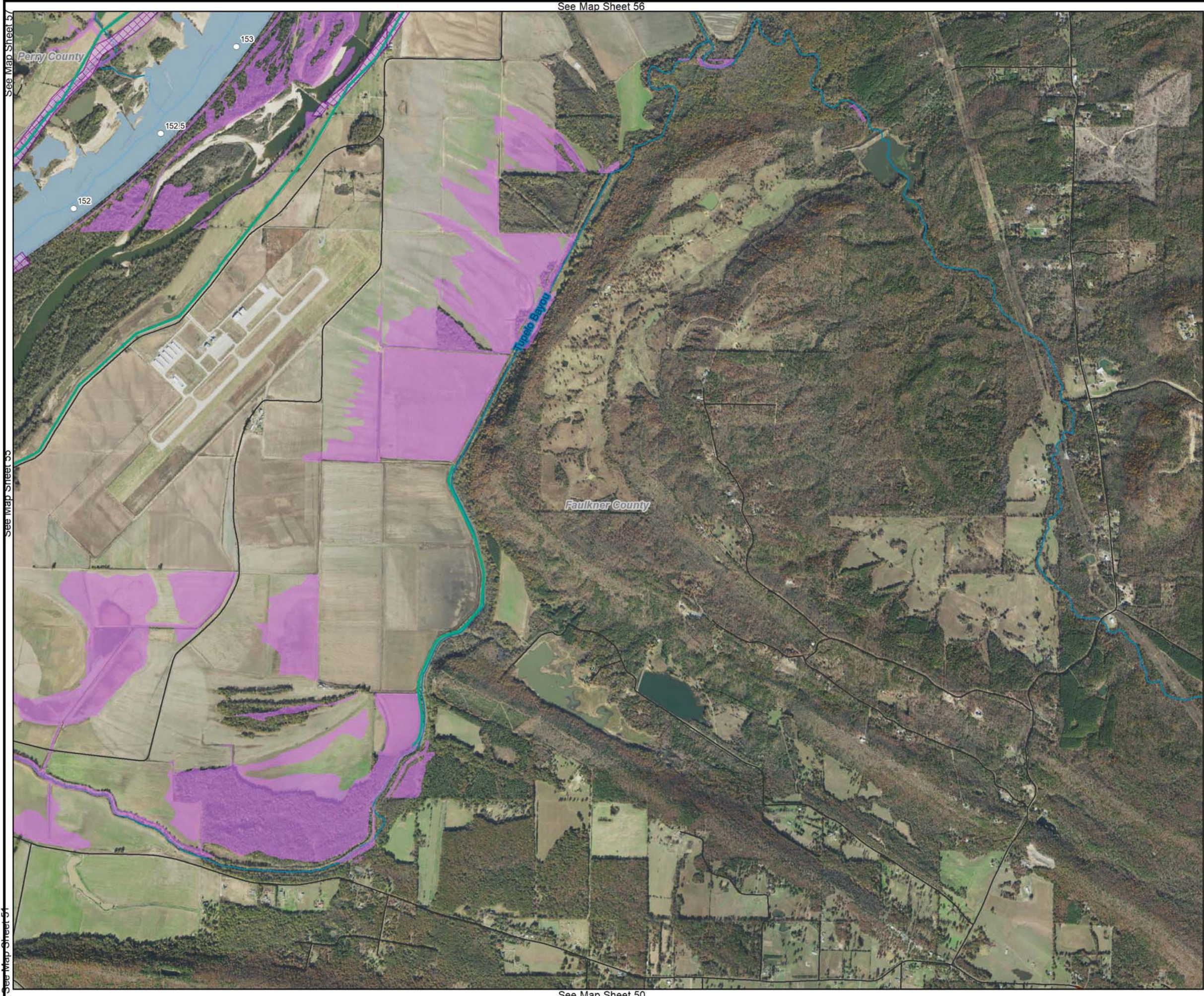


 US ARMY CORPS  
OF ENGINEERS  
Little Rock District  
MKARNS












See Map Sheet N/A

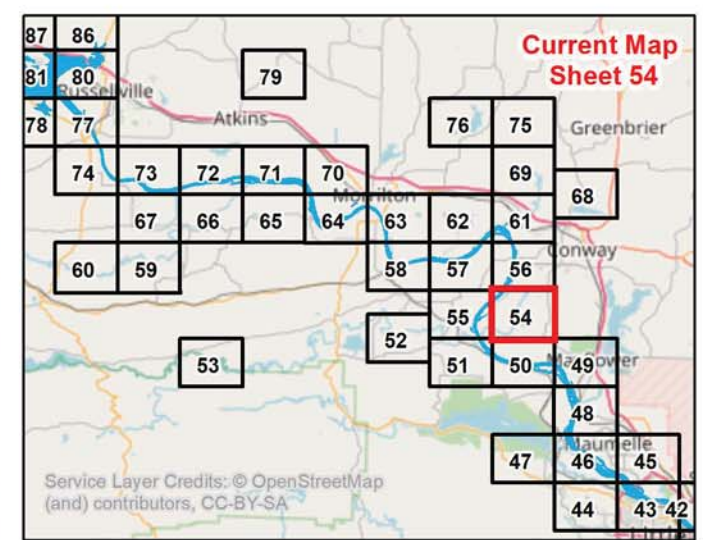





# ALTERNATIVE 3 LAND AND WATER CLASSIFICATIONS AND EASEMENTS

-  OPERATION EASEMENT
-  FLOWAGE EASEMENT

- Legend**
-  Navigation Mile
  -  Levee
  -  Streams/Rivers
  -  Roads
  -  State Highway
  -  Counties
  -  MKARNS

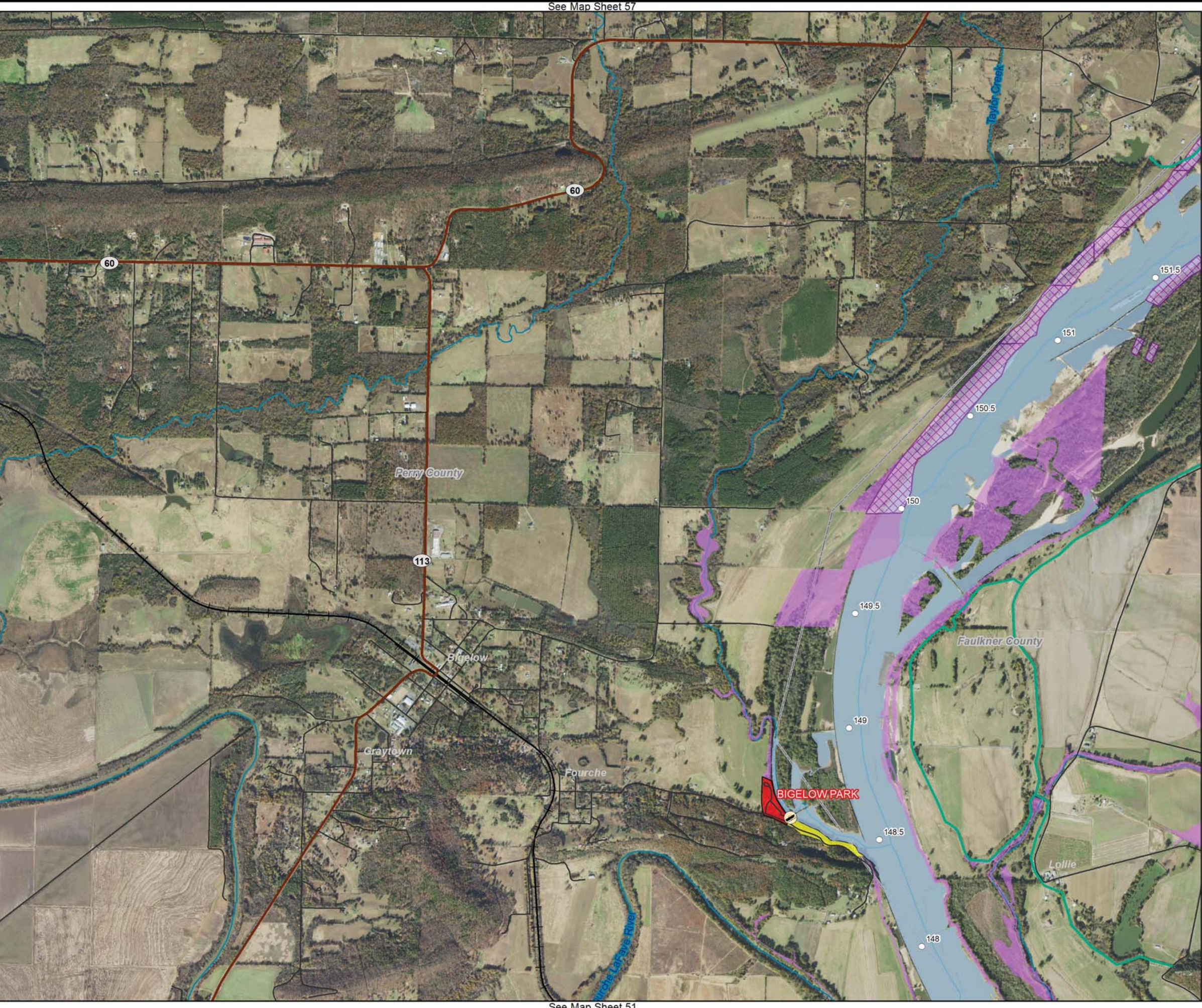


## MASTER PLAN MKARNS





See Map Sheet 58  
See Map Sheet 52  
See Map Sheet 52  
See Map Sheet 52



See Map Sheet 56  
See Map Sheet 54  
See Map Sheet 50

# ALTERNATIVE 3 LAND AND WATER CLASSIFICATIONS AND EASEMENTS

OPERATION EASEMENT

FLOWAGE EASEMENT

**LAND AND WATER CLASSIFICATIONS**

HIGH DENSITY RECREATION

LOW DENSITY RECREATION

**Legend**

Navigation Mile

City Operated Boat Ramp

Levee

Streams/Rivers

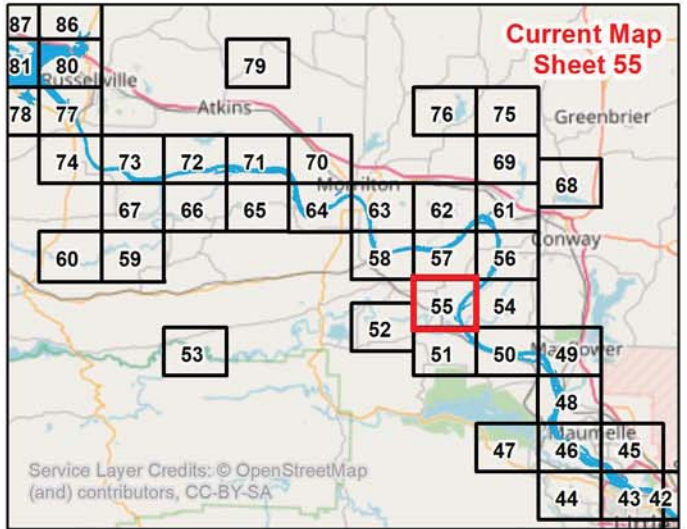
Roads

State Highway

Rail Roads

Counties

MKARNS



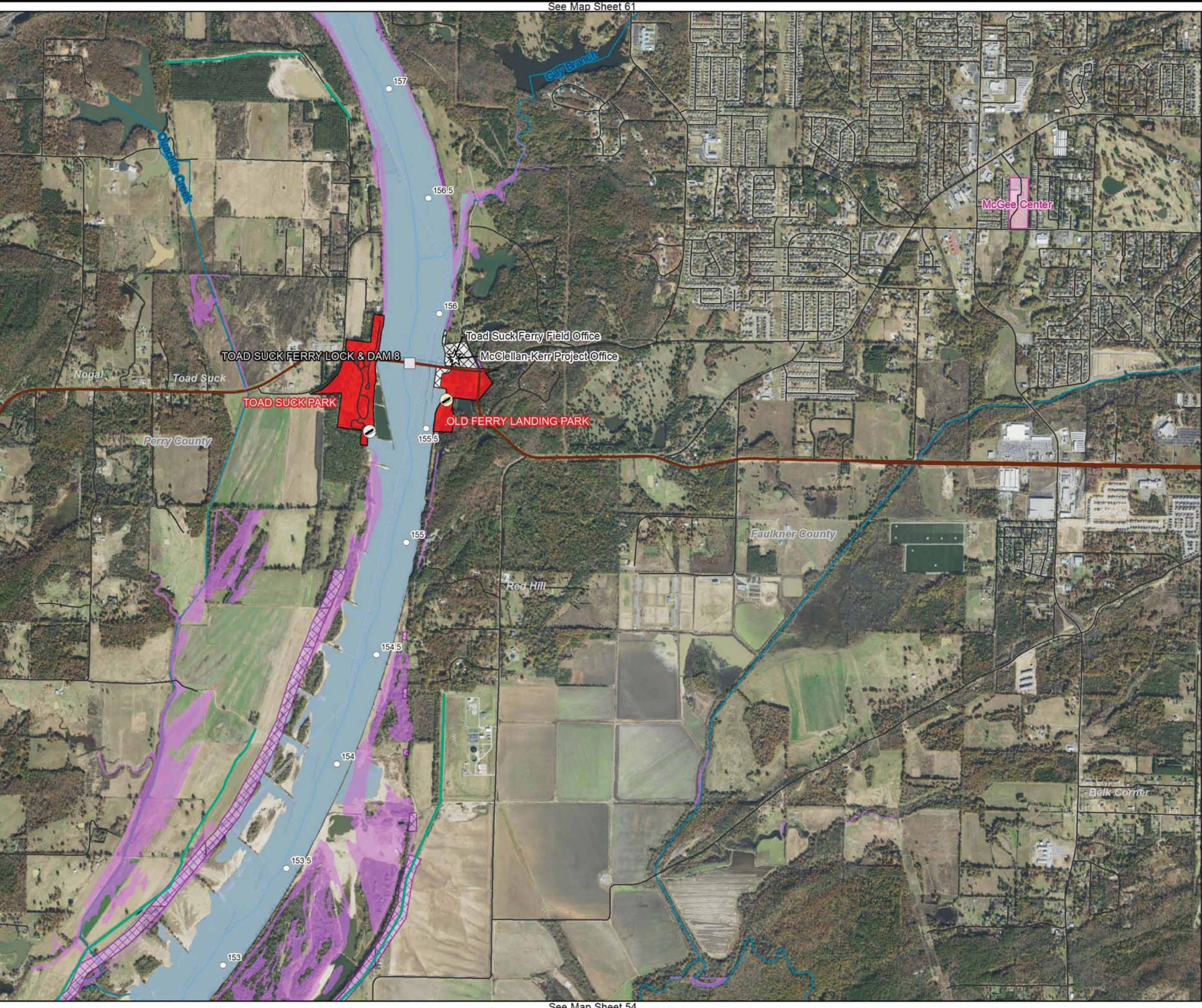
## MASTER PLAN MKARNS

Miles  
0 0.5 1

US ARMY CORPS  
OF ENGINEERS  
Little Rock District  
MKARNS



See Map Sheet 62  
See Map Sheet 57  
See Map Sheet 55



# ALTERNATIVE 3 LAND AND WATER CLASSIFICATIONS AND EASEMENTS

OPERATION EASEMENT

FLOWAGE EASEMENT

**LAND AND WATER CLASSIFICATIONS**

HIGH DENSITY RECREATION

PROJECT OPERATIONS

**Legend**

Navigation Mile

Lock And Dams

USACE Office Location

Corps Operated Boat Ramp

City Operated Boat Ramp

Recreation Trail

Levee

Streams/Rivers

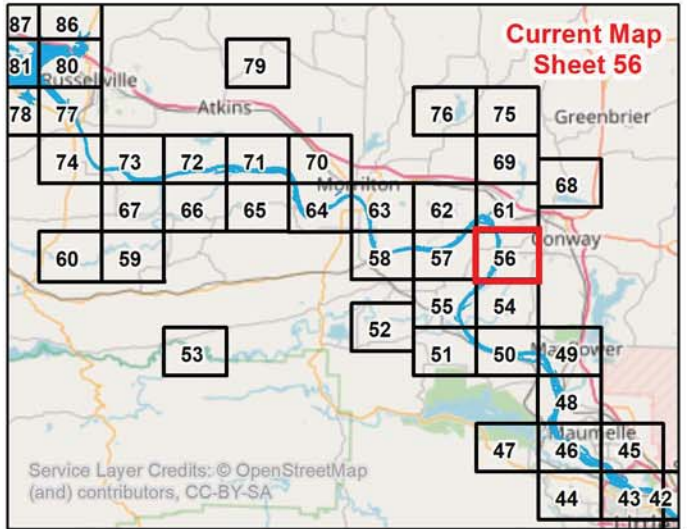
Roads

State Highway


City Park

Counties

MKARNS

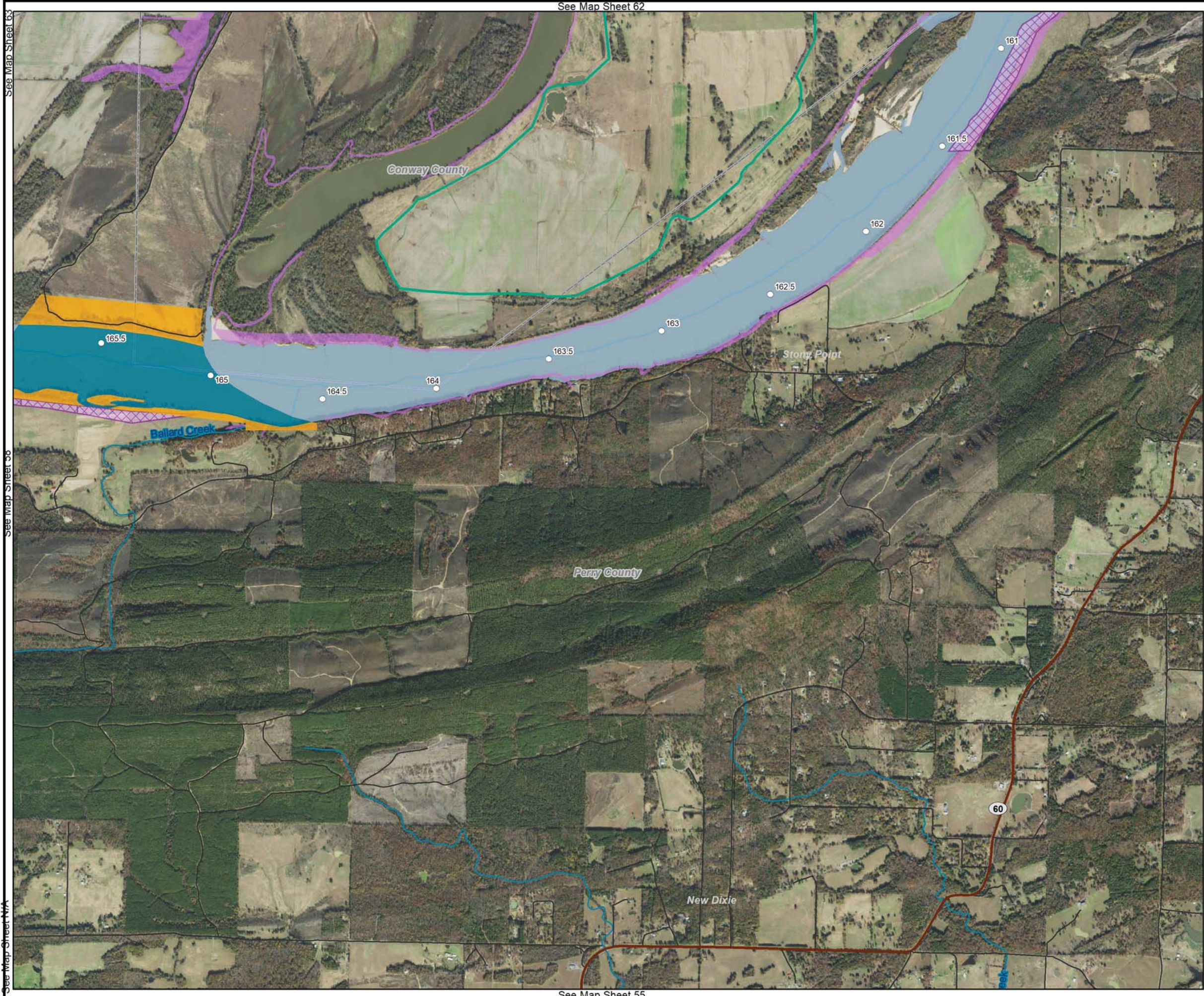


## MASTER PLAN MKARNS





See Map Sheet N/A  
See Map Sheet N/A  
See Map Sheet N/A







# ALTERNATIVE 3 LAND AND WATER CLASSIFICATIONS AND EASEMENTS

 OPERATION EASEMENT


 FLOWAGE EASEMENT


**LAND AND WATER CLASSIFICATIONS**


 WILDLIFE MANAGEMENT


 OPEN RECREATION (WATER)


**Legend**


 Navigation Mile


 Levee

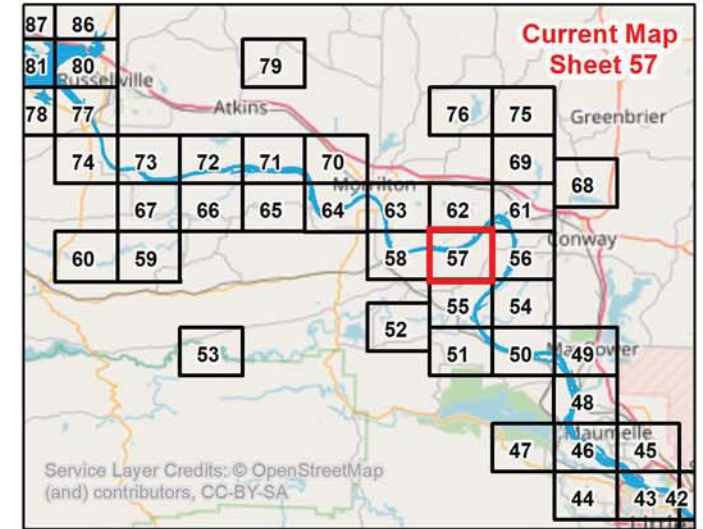
 Streams/Rivers

 Roads


 State Highway

 Counties

 MKARNS

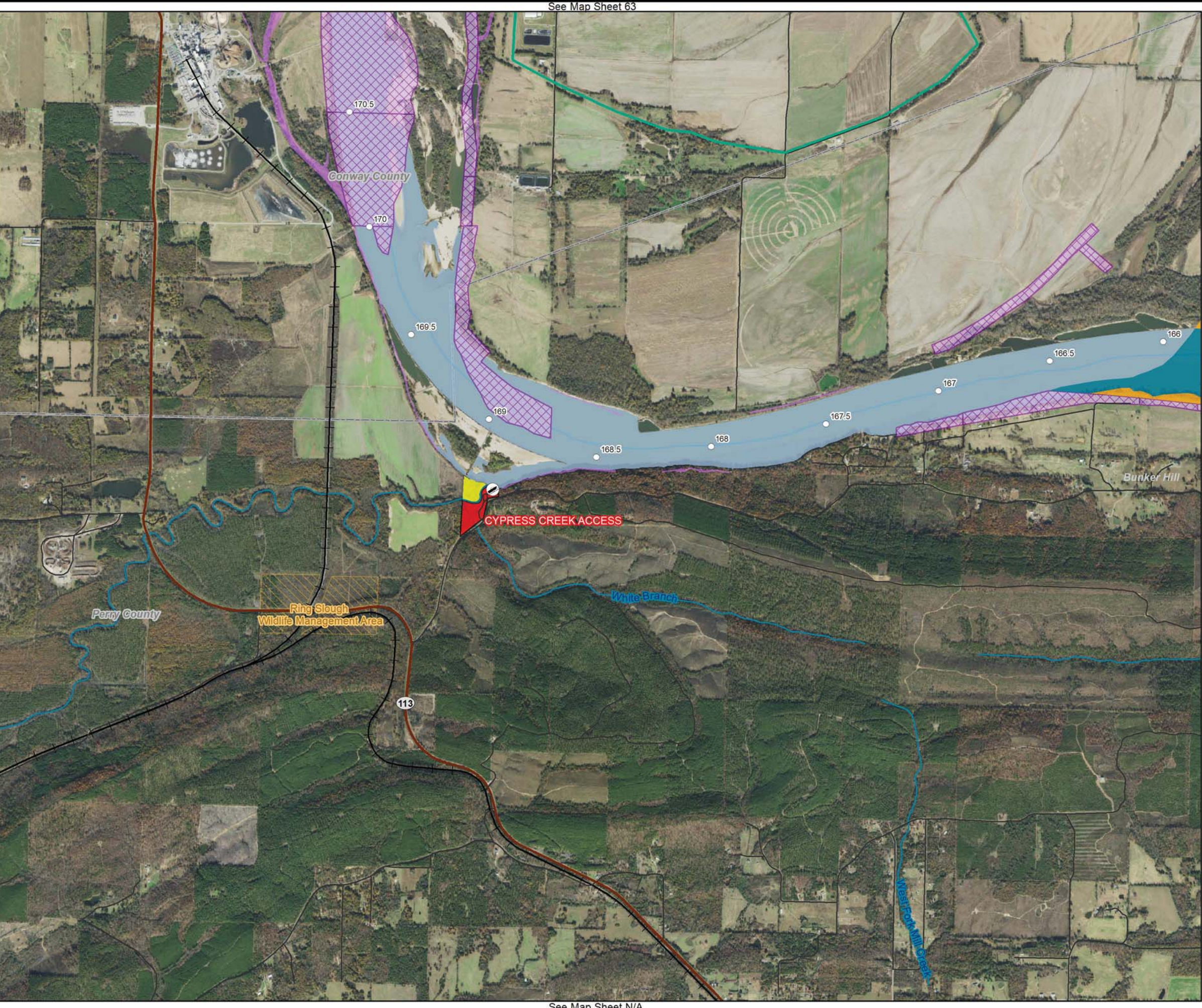


## MASTER PLAN MKARNS





See Map Sheet 64  
See Map Sheet 62  
See Map Sheet 57  
See Map Sheet 55  
See Map Sheet N/A

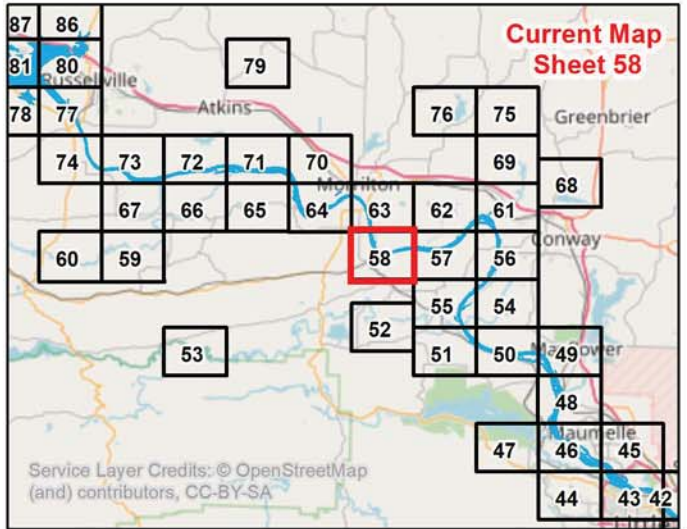


See Map Sheet 64  
See Map Sheet 62  
See Map Sheet 57  
See Map Sheet 55  
See Map Sheet N/A


# ALTERNATIVE 3 LAND AND WATER CLASSIFICATIONS AND EASEMENTS

- OPERATION EASEMENT
- FLOWAGE EASEMENT
- LAND AND WATER CLASSIFICATIONS**
- HIGH DENSITY RECREATION
- LOW DENSITY RECREATION
- WILDLIFE MANAGEMENT
- OPEN RECREATION (WATER)

- Legend**
- Navigation Mile
  - Corps Operated Boat Ramp
  - Levee
  - Streams/Rivers
  - Roads
  - State Highway
  - Rail Roads
  - Wildlife Management Area
  - Counties
  - MKARNS



## MASTER PLAN MKARNS





See Map Sheet N/A  
See Map Sheet 60  
See Map Sheet N/A

See Map Sheet 67

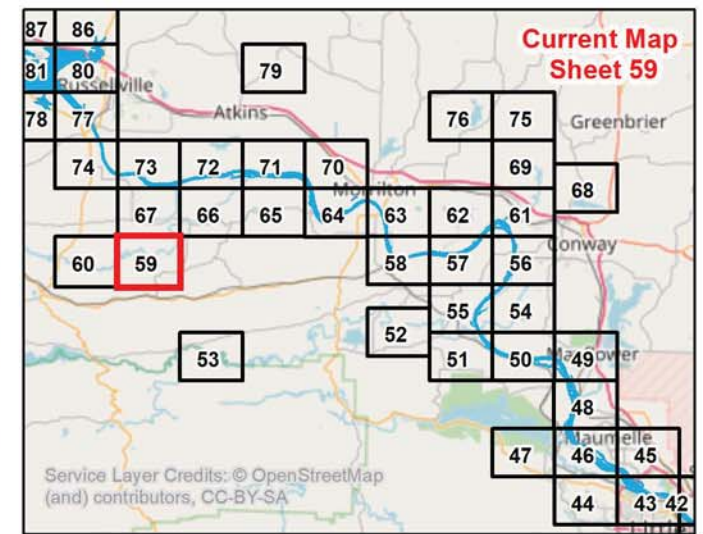
See Map Sheet 66  
See Map Sheet N/A  
See Map Sheet N/A

# ALTERNATIVE 3 LAND AND WATER CLASSIFICATIONS AND EASEMENTS


 FLOWAGE EASEMENT

**Legend**

-  Levee
-  Streams/Rivers
-  Roads
-  State Highway
-  Wildlife Management Area
-  Counties



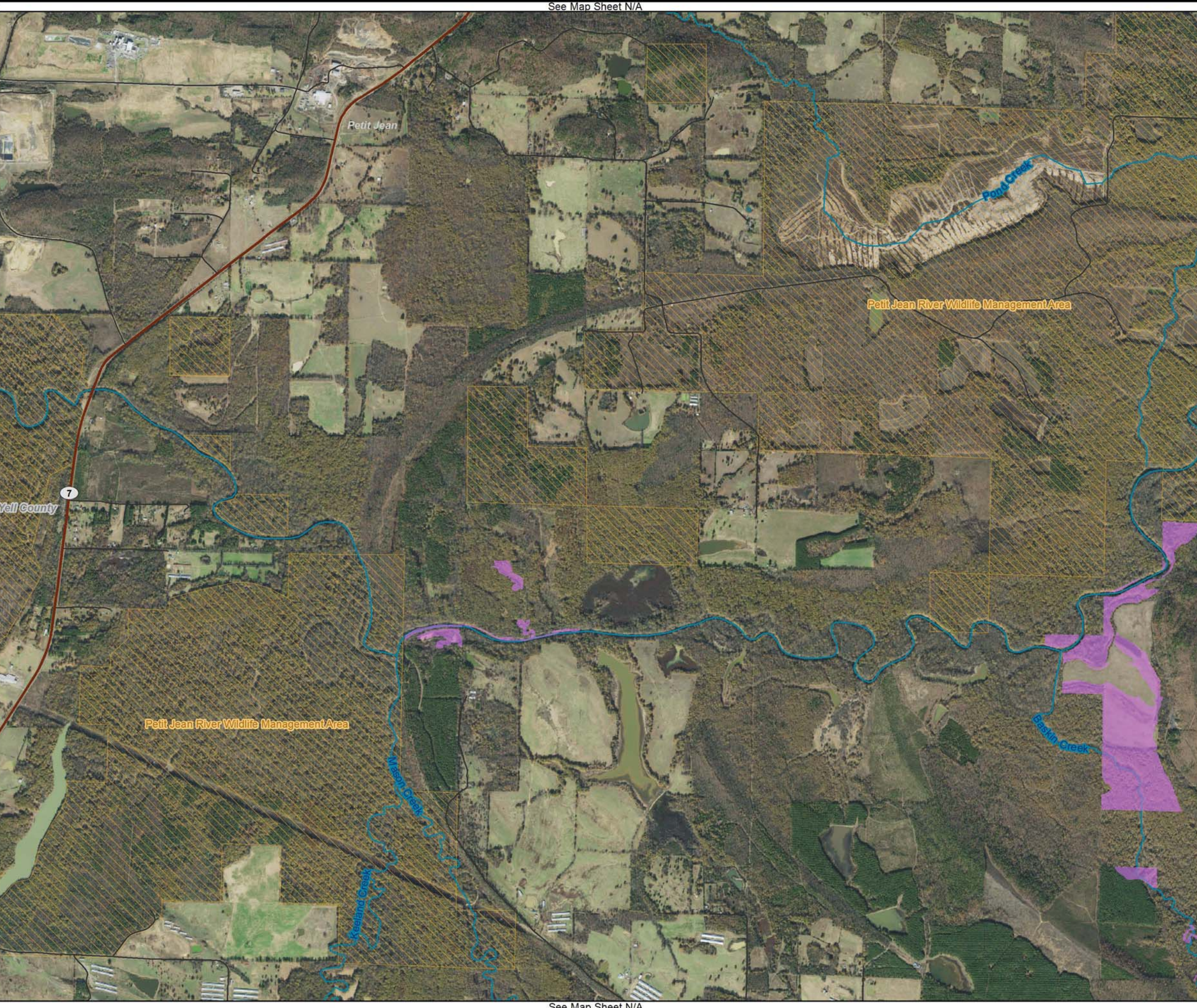
MASTER PLAN  
MKARNS



See Map Sheet N/A



See Map Sheet N/A



See Map Sheet 67

See Map Sheet 59

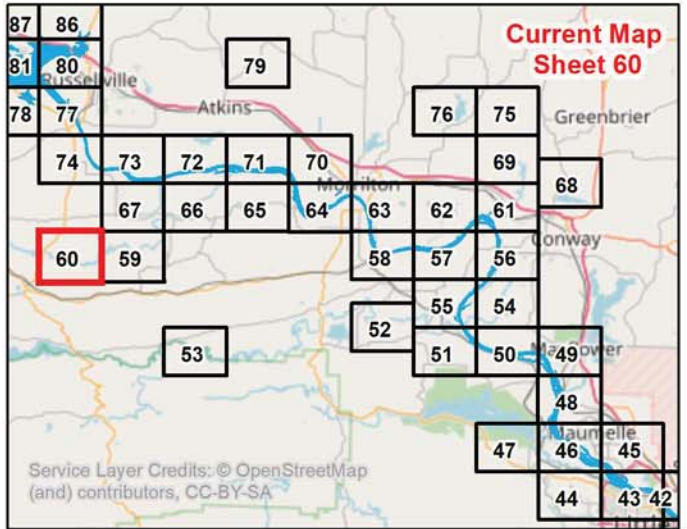
See Map Sheet N/A

# ALTERNATIVE 3 LAND AND WATER CLASSIFICATIONS AND EASEMENTS


FLOWAGE EASEMENT

**Legend**

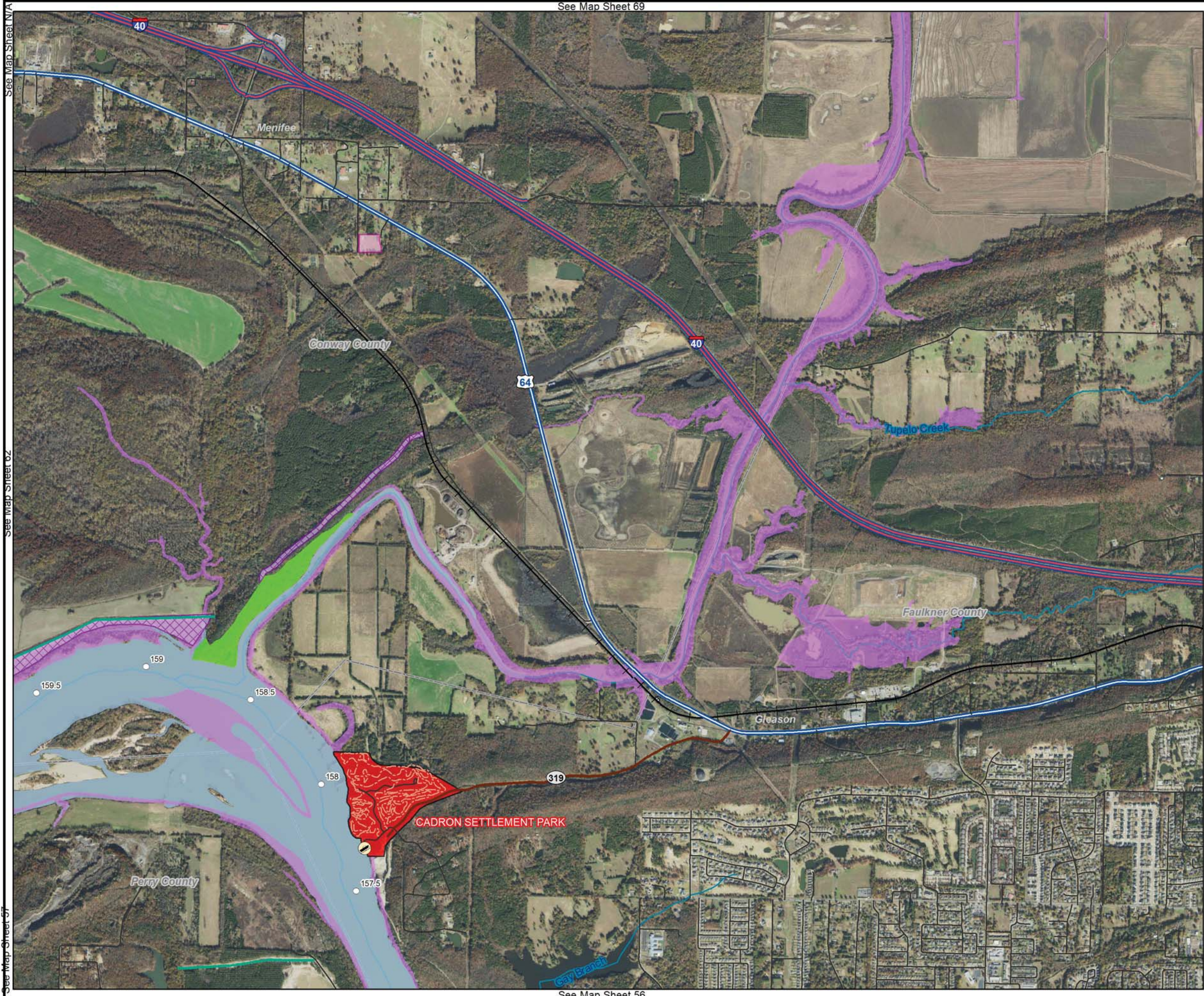
- Streams/Rivers
- Roads
- State Highway
- Wildlife Management Area
- Counties



## MASTER PLAN MKARNS



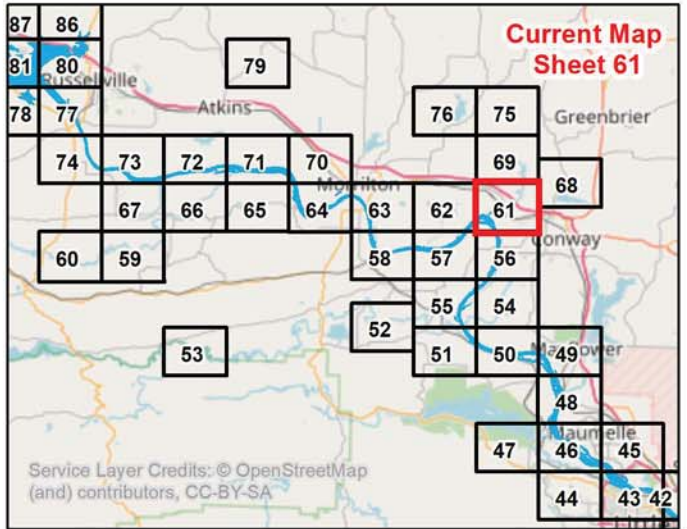





# ALTERNATIVE 3 LAND AND WATER CLASSIFICATIONS AND EASEMENTS

- OPERATION EASEMENT
- FLOWAGE EASEMENT
- LAND AND WATER CLASSIFICATIONS**
- HIGH DENSITY RECREATION
- ENVIRONMENTALLY SENSITIVE
- PROJECT OPERATIONS

- Legend**
- Navigation Mile
  - City Operated Boat Ramp
  - Recreation Trail
  - Levee
  - Streams/Rivers
  - Roads
  - State Highway
  - US Highway
  - Interstate
  - Rail Roads
  - City Park
  - Counties
  - MKARNs



## MASTER PLAN MKARNs





See Map Sheet 56  
See Map Sheet 60  
See Map Sheet 61  
See Map Sheet 69



# ALTERNATIVE 3 LAND AND WATER CLASSIFICATIONS AND EASEMENTS

OPERATION EASEMENT

FLOWAGE EASEMENT

Legend

Navigation Mile

Levee

Streams/Rivers

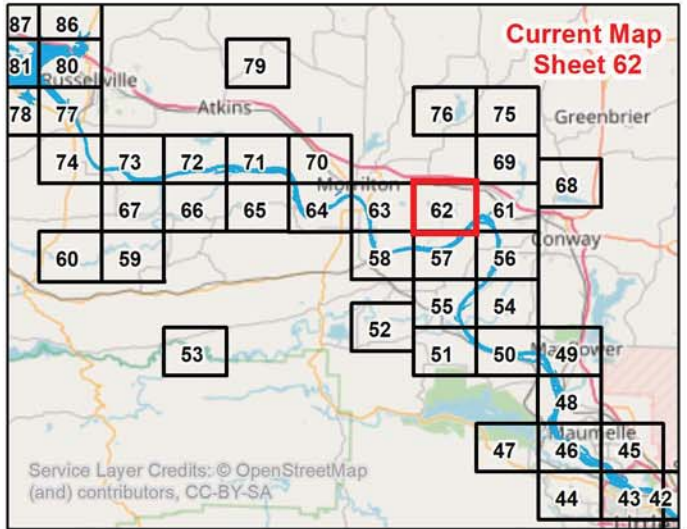
Roads

US Highway

Rail Roads

Counties

MKARNS



## MASTER PLAN MKARNS


Miles  
0 0.5 1


US ARMY CORPS  
OF ENGINEERS  
Little Rock District  
MKARNS







# ALTERNATIVE 3 LAND AND WATER CLASSIFICATIONS AND EASEMENTS


 OPERATION EASEMENT


 FLOWAGE EASEMENT


Legend

 Navigation Mile


 Levee


 Streams/Rivers


 Roads

 State Highway

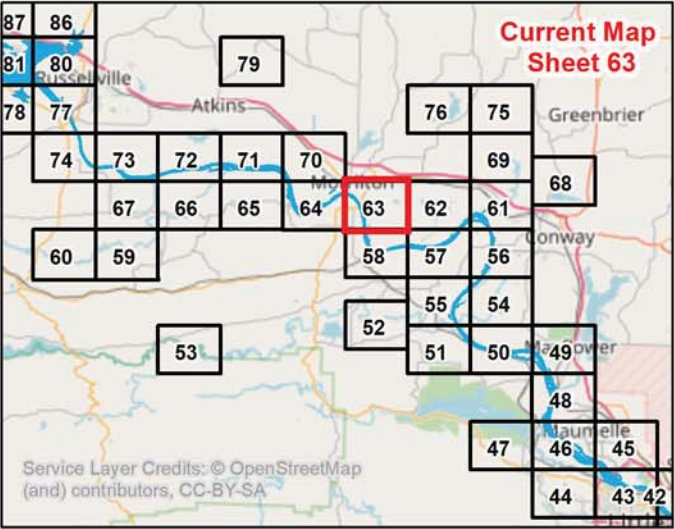
 US Highway

 Rail Roads


 City Park

 Counties

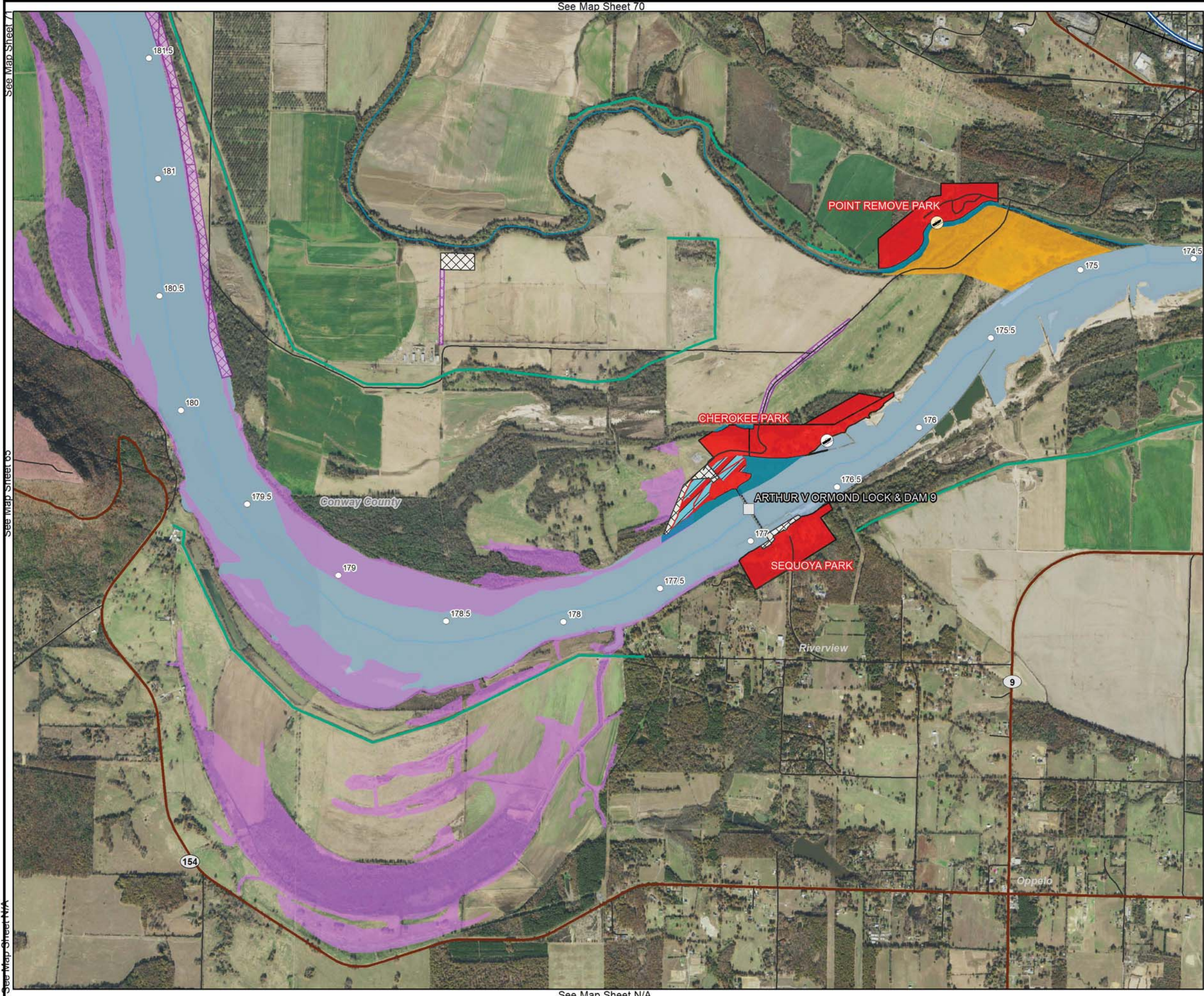
 MKARNS



## MASTER PLAN MKARNS



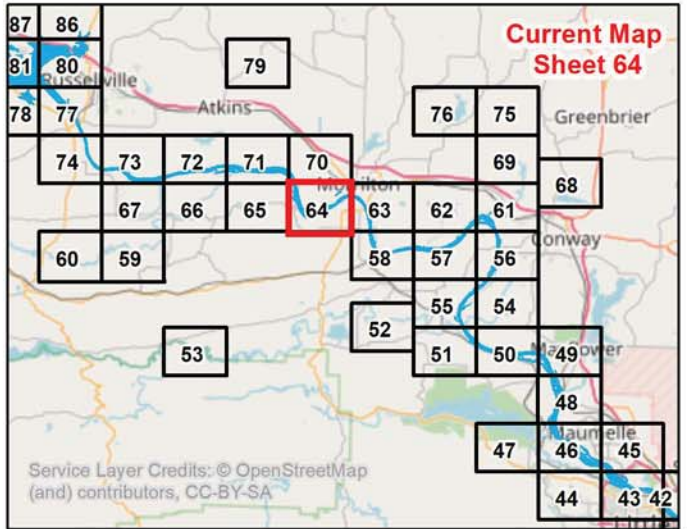





# ALTERNATIVE 3 LAND AND WATER CLASSIFICATIONS AND EASEMENTS

- OPERATION EASEMENT
- FLOWAGE EASEMENT
- LAND AND WATER CLASSIFICATIONS**
- HIGH DENSITY RECREATION
- WILDLIFE MANAGEMENT
- PROJECT OPERATIONS
- RESTRICTED (WATER)
- OPEN RECREATION (WATER)

- Legend**
- Navigation Mile
  - Lock And Dams
  - Corps Operated Boat Ramp
  - City Operated Boat Ramp
  - Levee
  - Streams/Rivers
  - Roads
  - State Highway
  - US Highway
  - Rail Roads
  - City Park
  - State Park
  - Counties
  - MKARNS

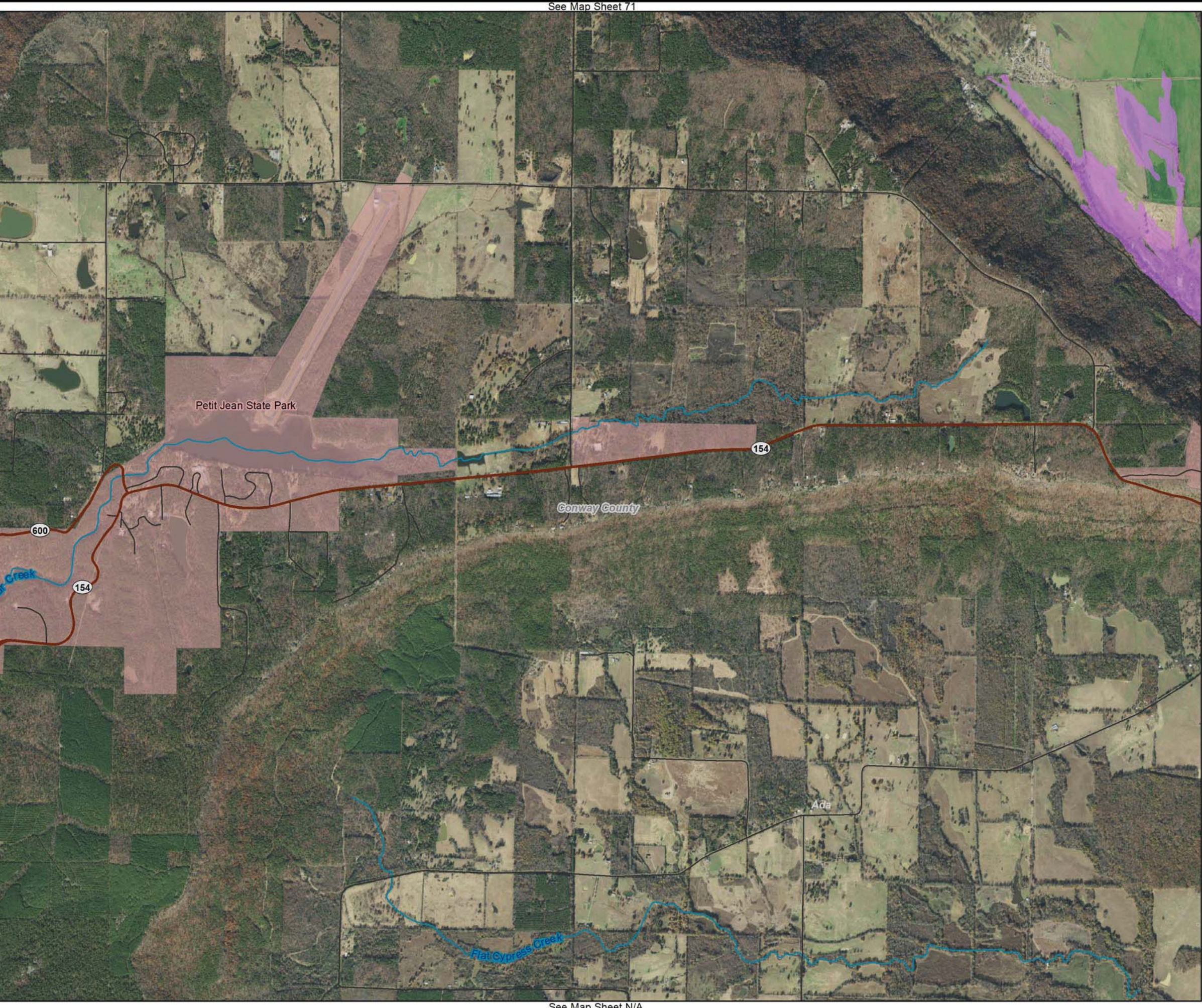


## MASTER PLAN MKARNS





See Map Sheet 72  
See Map Sheet 66  
See Map Sheet N/A  
See Map Sheet 64

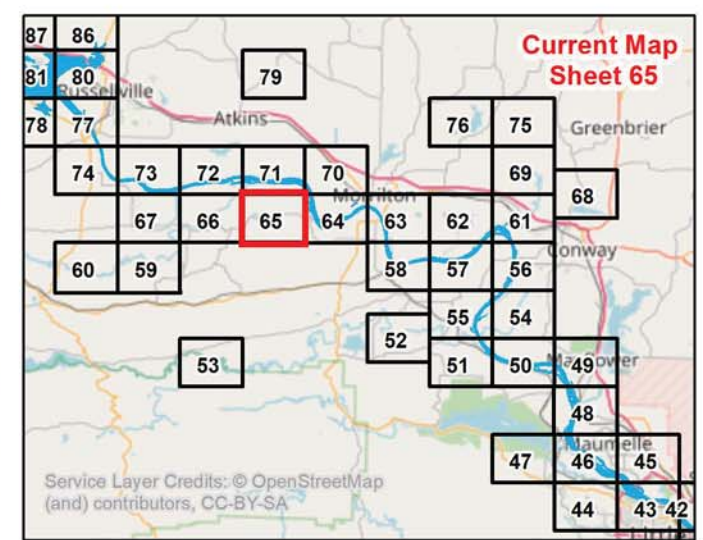


# ALTERNATIVE 3 LAND AND WATER CLASSIFICATIONS AND EASEMENTS

FLOWAGE EASEMENT

**Legend**

- Streams/Rivers
- Roads
- State Highway
- State Park
- Counties



## MASTER PLAN MKARNS

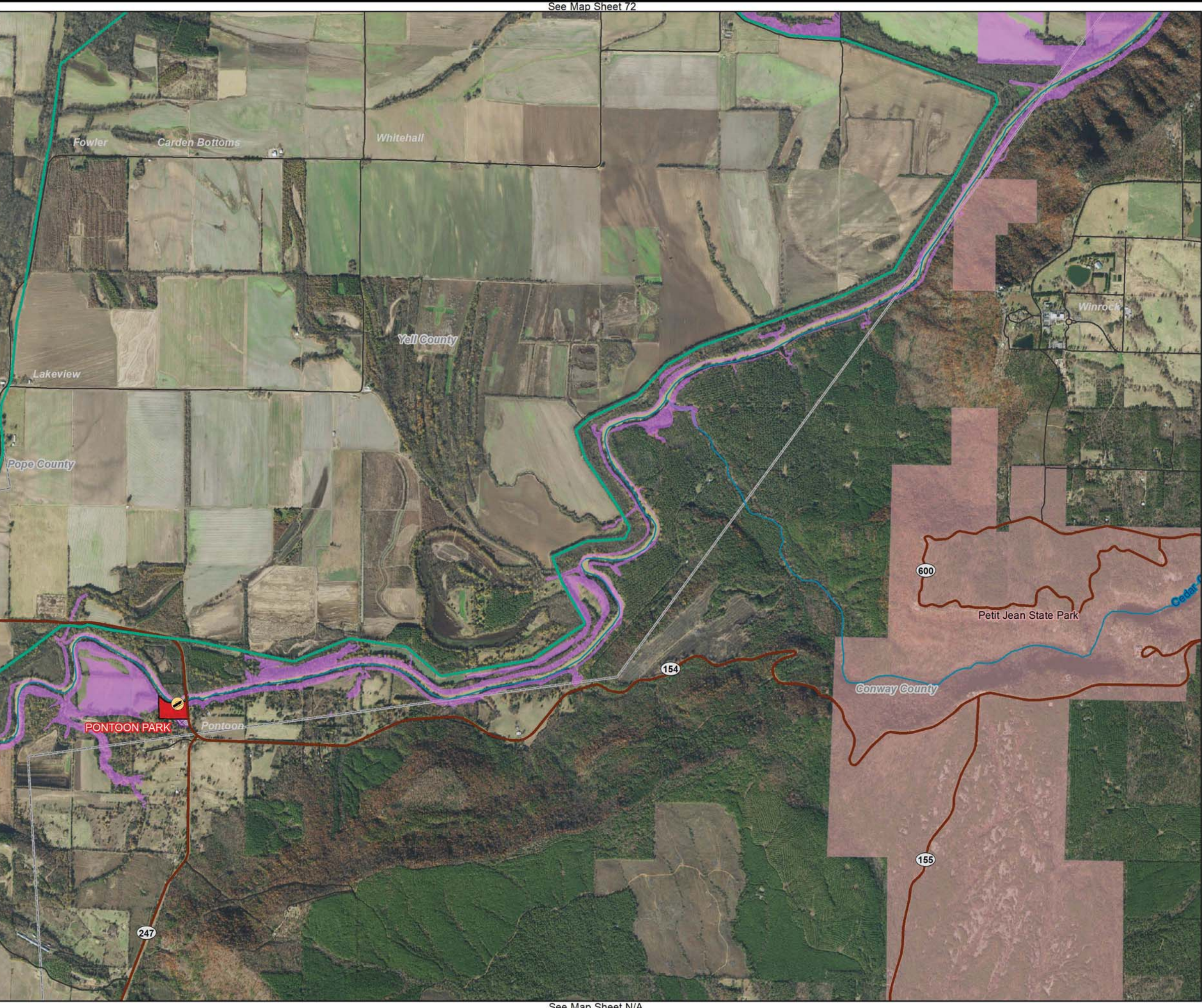
Miles

0 0.5 1

US ARMY CORPS  
OF ENGINEERS  
Little Rock District  
MKARNS



See Map Sheet 73  
See Map Sheet 67  
See Map Sheet 59

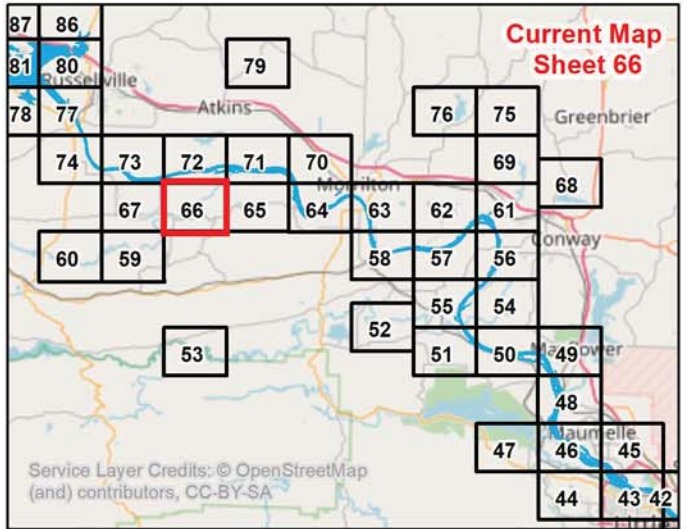


# ALTERNATIVE 3 LAND AND WATER CLASSIFICATIONS AND EASEMENTS

- OPERATION EASEMENT
- FLOWAGE EASEMENT
- LAND AND WATER CLASSIFICATIONS**
- HIGH DENSITY RECREATION

Legend

- AGFC Operated Boat Ramp
- Levee
- Streams/Rivers
- Roads
- State Highway
- State Park
- Counties



## MASTER PLAN MKARNS

Miles  
0 0.5 1

US ARMY CORPS  
OF ENGINEERS  
Little Rock District  
MKARNS

N  
W E  
S



See Map Sheet 74  
See Map Sheet 72  
See Map Sheet 66  
See Map Sheet 60  
See Map Sheet 59

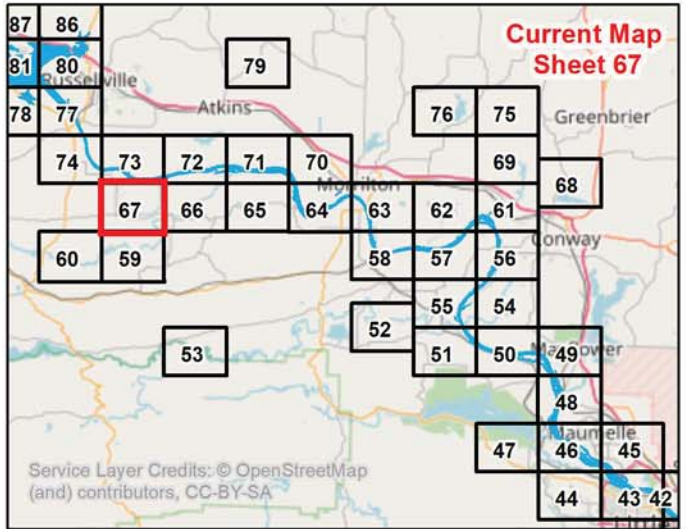


# ALTERNATIVE 3 LAND AND WATER CLASSIFICATIONS AND EASEMENTS


- FLOWAGE EASEMENT
- LAND AND WATER CLASSIFICATIONS
- LOW DENSITY RECREATION
- OPEN RECREATION (WATER)

**Legend**

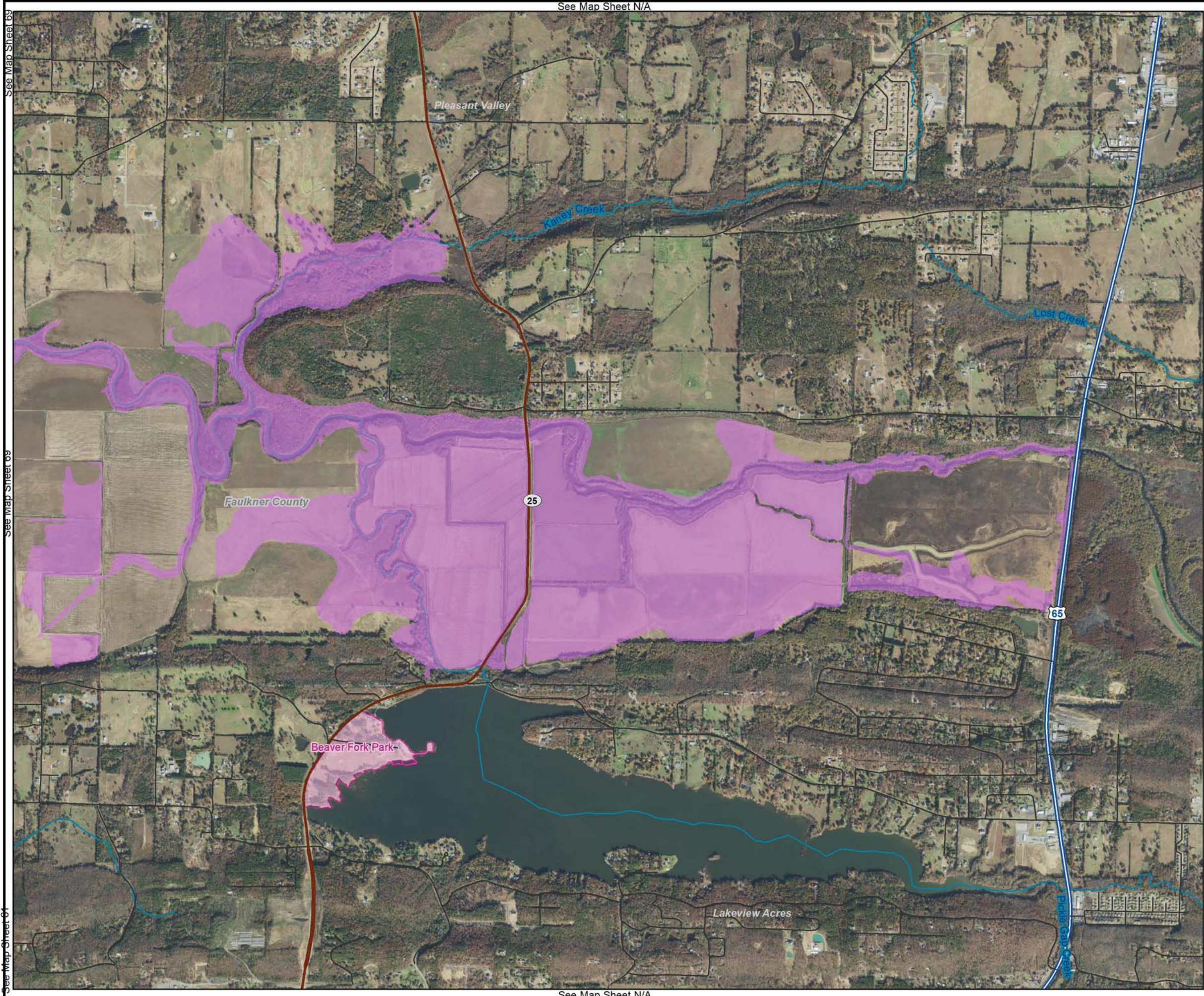
- Navigation Mile
- Levee
- Streams/Rivers
- Roads
- State Highway
- National Wildlife Refuge
- Wildlife Management Area
- Counties



## MASTER PLAN MKARNS





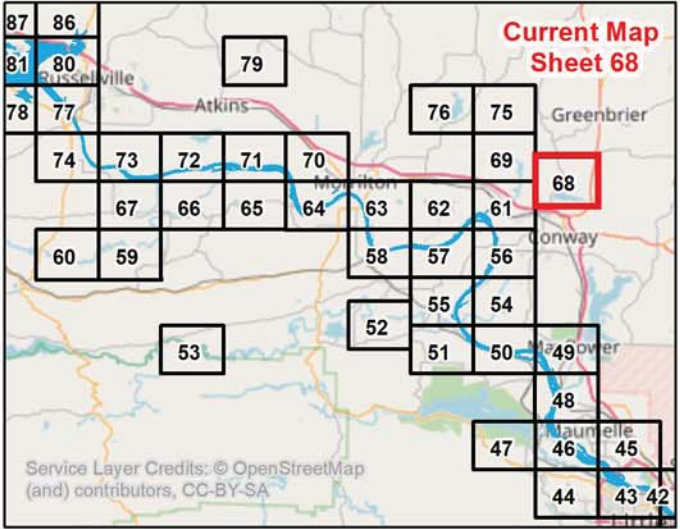


# ALTERNATIVE 3 LAND AND WATER CLASSIFICATIONS AND EASEMENTS


 FLOWAGE EASEMENT

**Legend**

-  Streams/Rivers
-  Roads
-  State Highway
-  US Highway
-  City Park
-  Counties

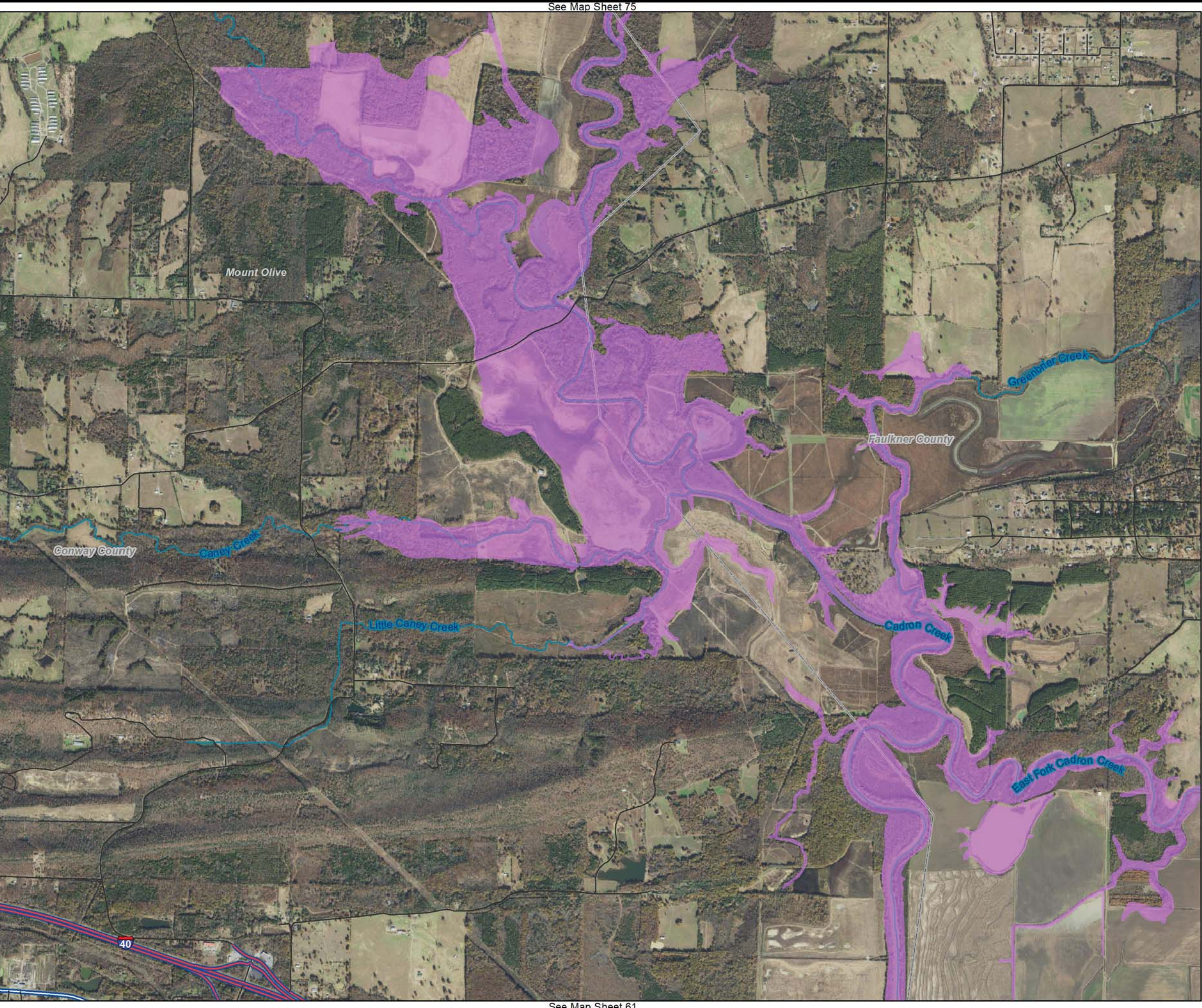


## MASTER PLAN MKARNS





See Map Sheet 76  
See Map Sheet 74  
See Map Sheet 62



See Map Sheet 75

See Map Sheet 61

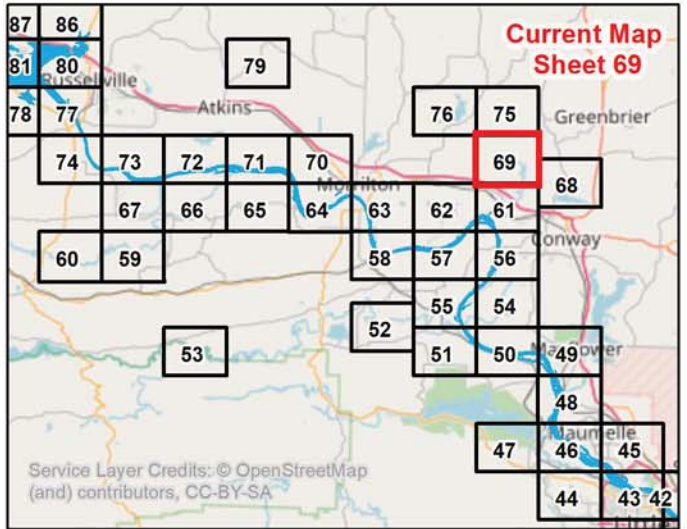
See Map Sheet N/A  
See Map Sheet 68  
See Map Sheet 68

# ALTERNATIVE 3 LAND AND WATER CLASSIFICATIONS AND EASEMENTS


FLOWAGE EASEMENT

**Legend**

- Streams/Rivers
- Roads
- US Highway
- Interstate
- Counties

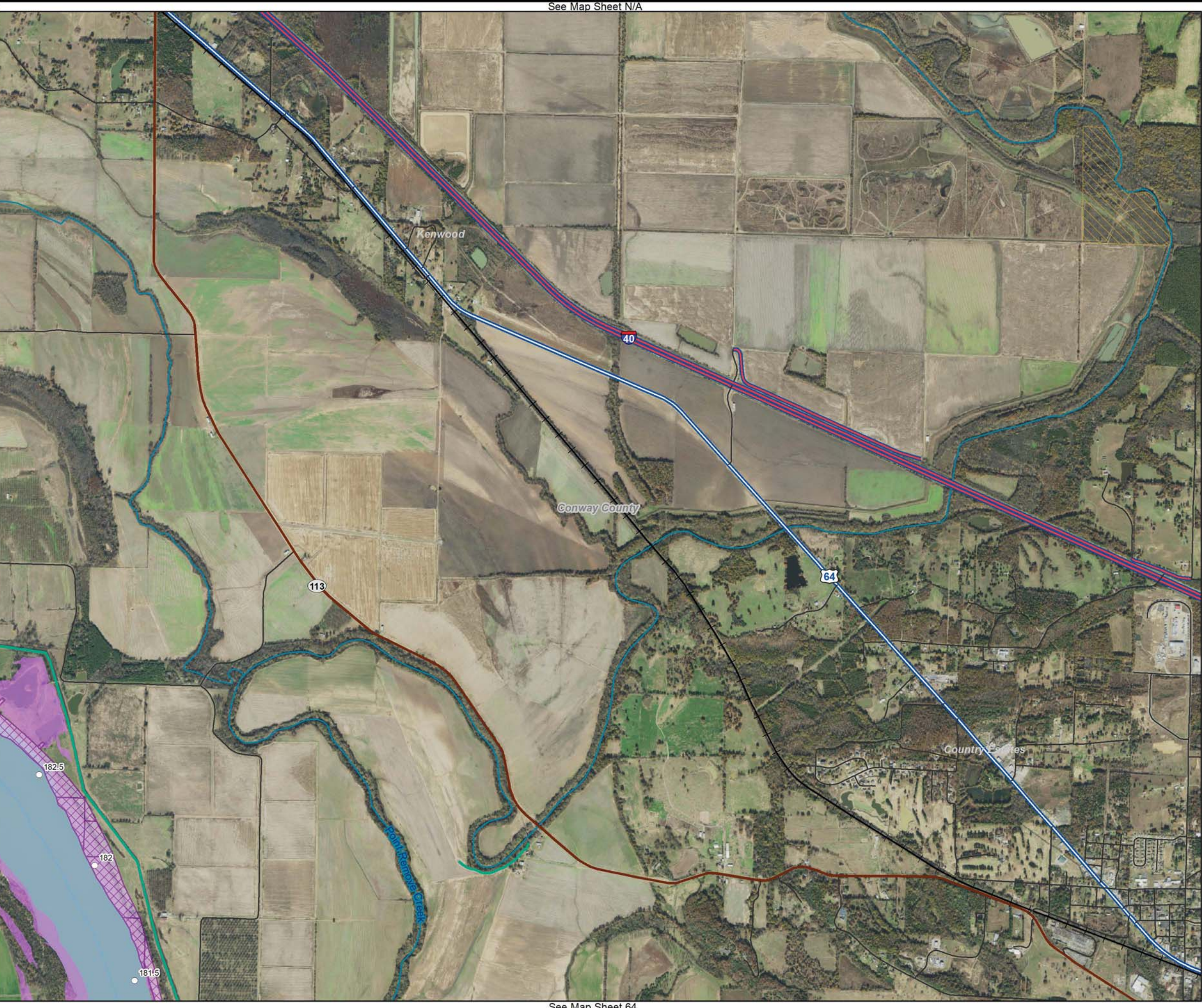


## MASTER PLAN MKARNS





See Map Sheet 65  
See Map Sheet 66  
See Map Sheet 67  
See Map Sheet 68  
See Map Sheet 69  
See Map Sheet 70  
See Map Sheet 71  
See Map Sheet 72  
See Map Sheet 73  
See Map Sheet 74  
See Map Sheet 75  
See Map Sheet 76  
See Map Sheet 77  
See Map Sheet 78  
See Map Sheet 79  
See Map Sheet 80  
See Map Sheet 81  
See Map Sheet 82  
See Map Sheet 83  
See Map Sheet 84  
See Map Sheet 85  
See Map Sheet 86  
See Map Sheet 87  
See Map Sheet 88  
See Map Sheet 89  
See Map Sheet 90  
See Map Sheet 91  
See Map Sheet 92  
See Map Sheet 93  
See Map Sheet 94  
See Map Sheet 95  
See Map Sheet 96  
See Map Sheet 97  
See Map Sheet 98  
See Map Sheet 99  
See Map Sheet 100



# ALTERNATIVE 3 LAND AND WATER CLASSIFICATIONS AND EASEMENTS

OPERATION EASEMENT

FLOWAGE EASEMENT

Legend

Navigation Mile

Levee

Streams/Rivers

Roads

State Highway

US Highway

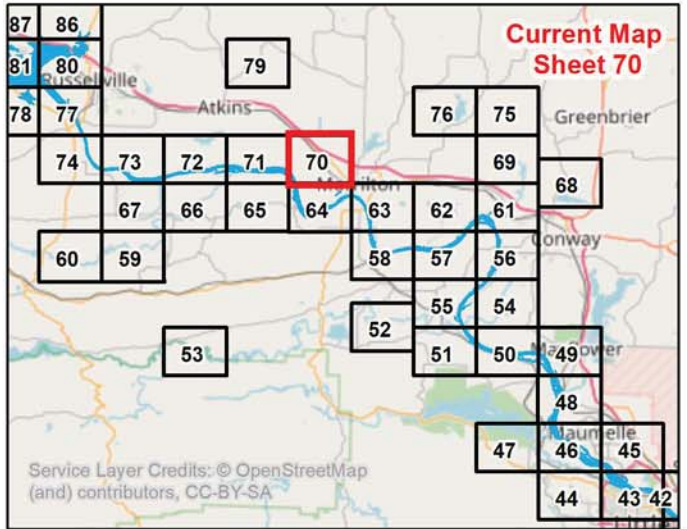
Interstate

Rail Roads

Wildlife Management Area

Counties

MKARNS



MASTER PLAN  
MKARNS

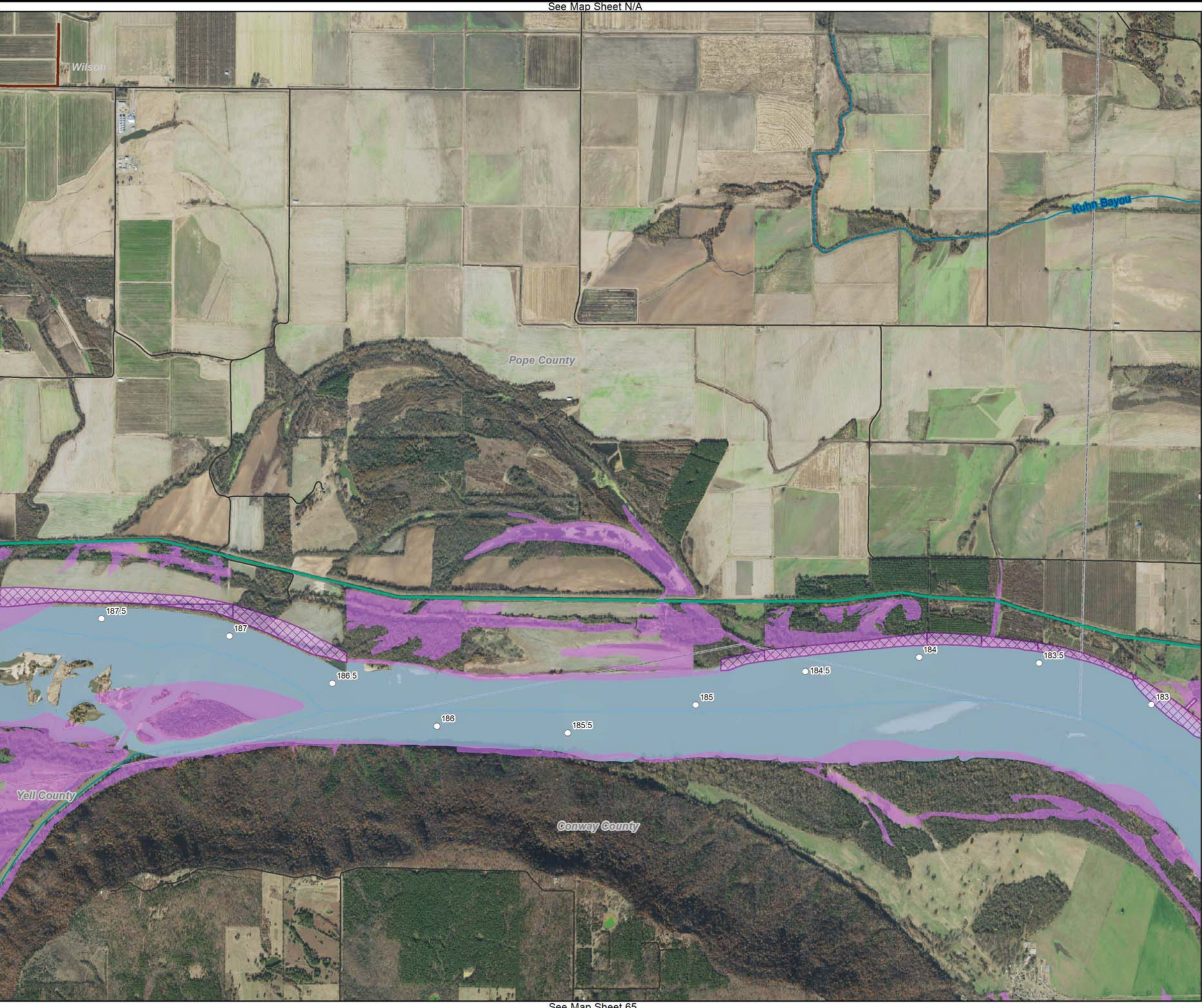
Miles  
0 0.5 1

US ARMY CORPS  
OF ENGINEERS  
Little Rock District  
MKARNS

N  
W E  
S



See Map Sheet 66  
See Map Sheet 72  
See Map Sheet 70  
See Map Sheet 64  
See Map Sheet 65



# ALTERNATIVE 3 LAND AND WATER CLASSIFICATIONS AND EASEMENTS

OPERATION EASEMENT

FLOWAGE EASEMENT

Legend

Navigation Mile

Levee

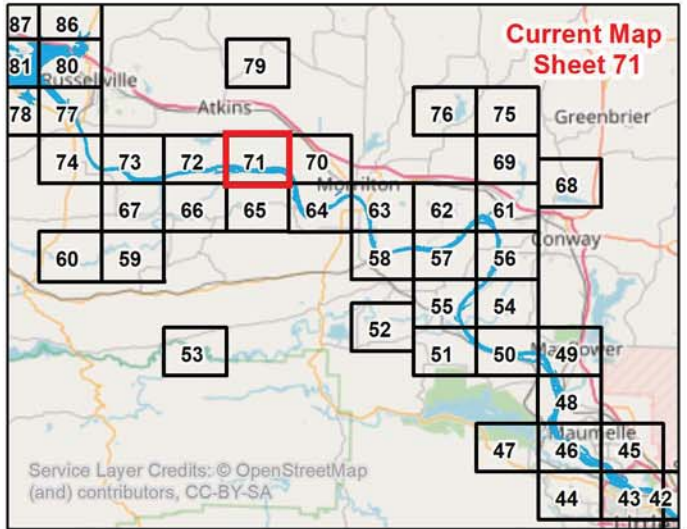
Streams/Rivers

Roads

State Highway

Counties

MKARNS



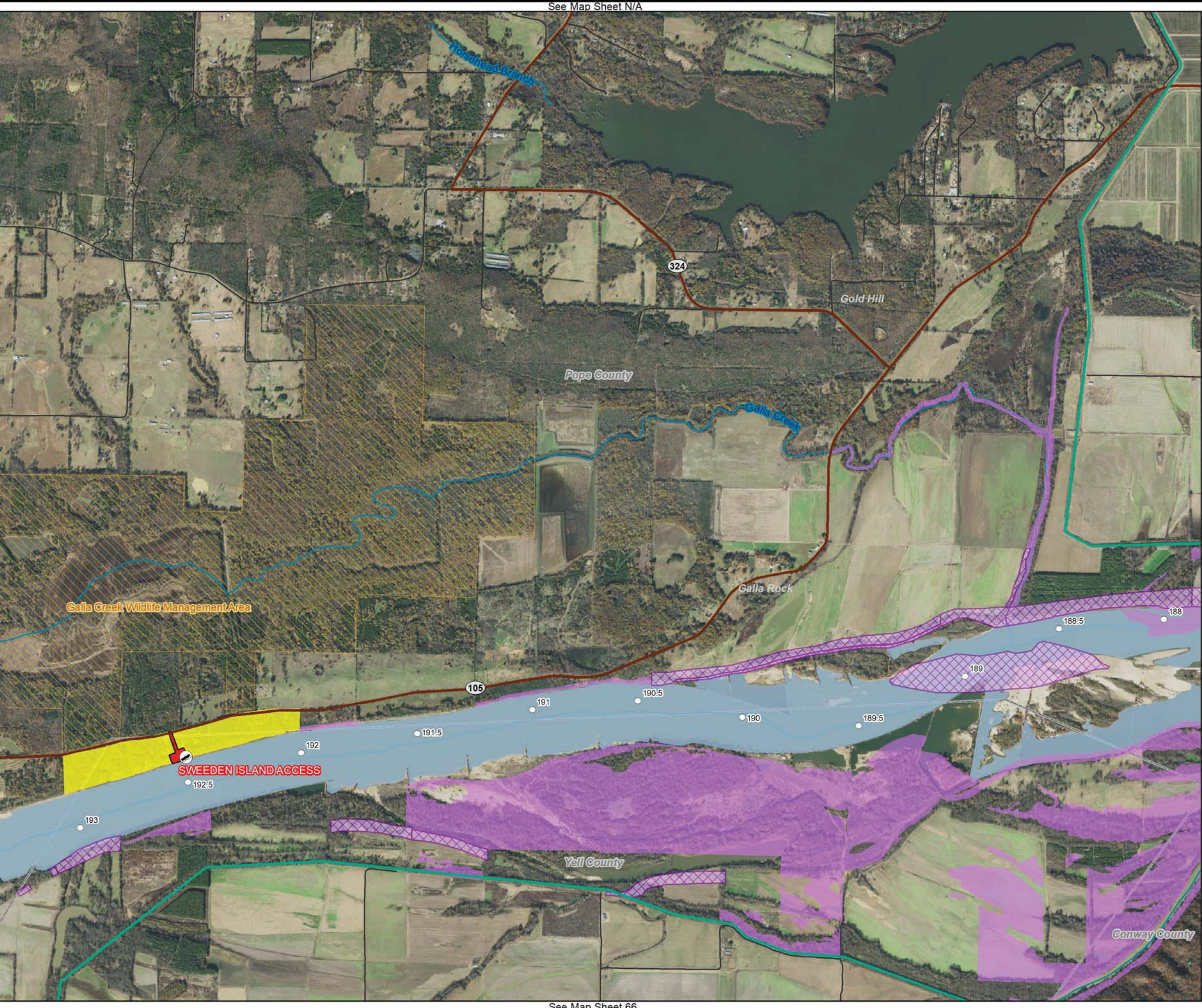
## MASTER PLAN MKARNS

Miles  
0 0.5 1

US ARMY CORPS  
OF ENGINEERS  
Little Rock District  
MKARNS



See Map Sheet N/A  
See Map Sheet 73  
See Map Sheet 67

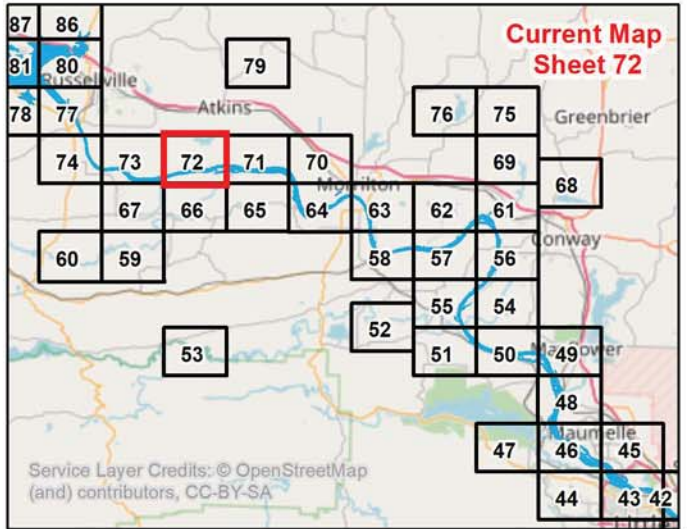


See Map Sheet N/A  
See Map Sheet 71  
See Map Sheet 65


# ALTERNATIVE 3 LAND AND WATER CLASSIFICATIONS AND EASEMENTS

- OPERATION EASEMENT
- FLOWAGE EASEMENT
- LAND AND WATER CLASSIFICATIONS**
- HIGH DENSITY RECREATION
- LOW DENSITY RECREATION

- Legend**
- Navigation Mile
  - Corps Operated Boat Ramp
  - Levee
  - Streams/Rivers
  - Roads
  - State Highway
  - Wildlife Management Area
  - Counties
  - MKARNs

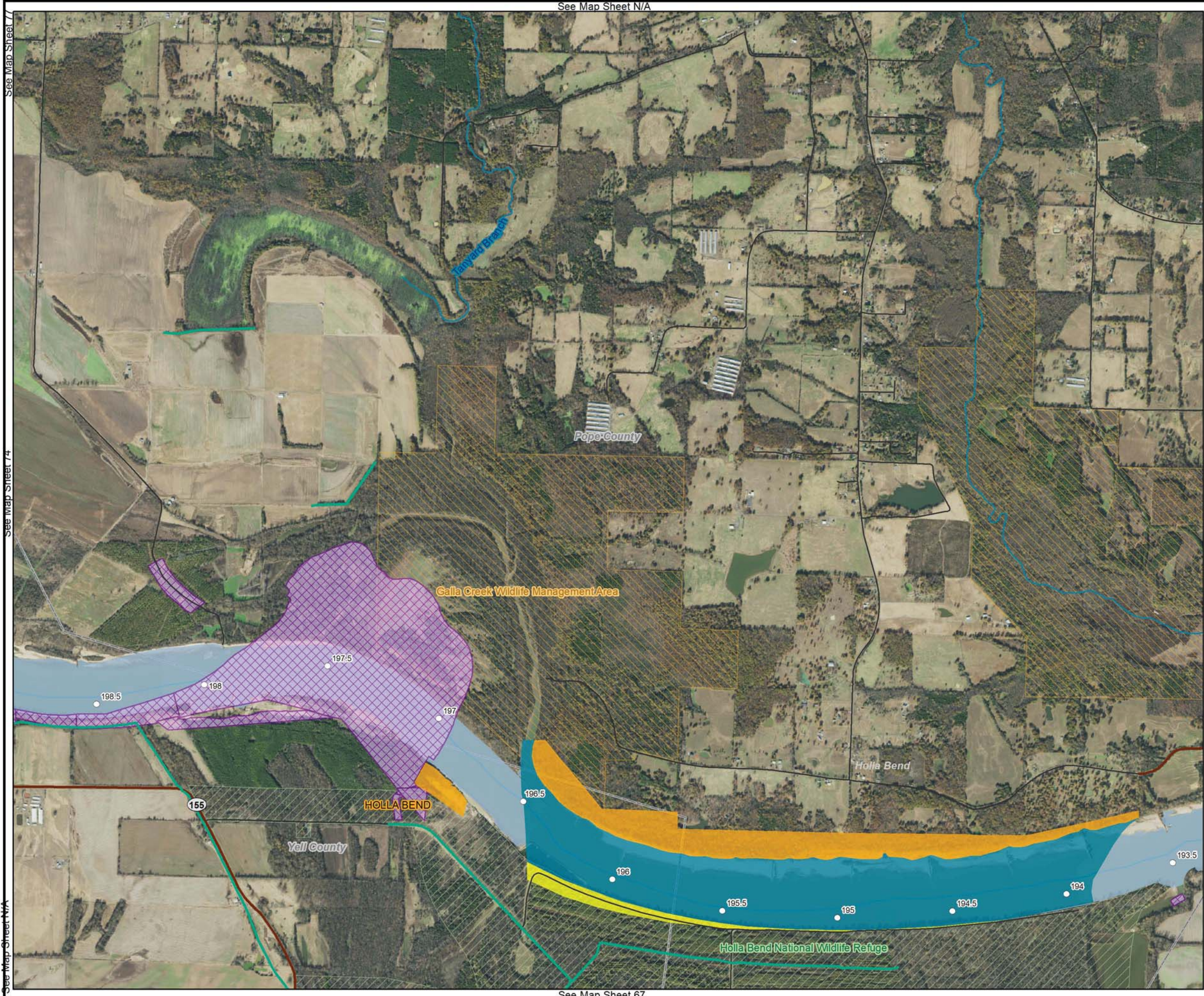


## MASTER PLAN MKARNs



US ARMY CORPS  
OF ENGINEERS  
Little Rock District  
MKARNs





# ALTERNATIVE 3 LAND AND WATER CLASSIFICATIONS AND EASEMENTS

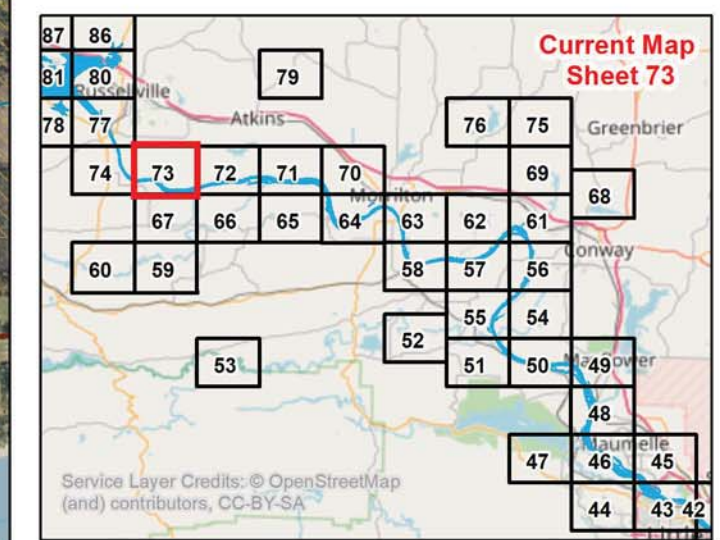
OPERATION EASEMENT

**LAND AND WATER CLASSIFICATIONS**

- LOW DENSITY RECREATION
- WILDLIFE MANAGEMENT
- OPEN RECREATION (WATER)

**Legend**

- Navigation Mile
- Levee
- Streams/Rivers
- Roads
- State Highway
- National Wildlife Refuge
- Wildlife Management Area
- Counties
- MKARNS



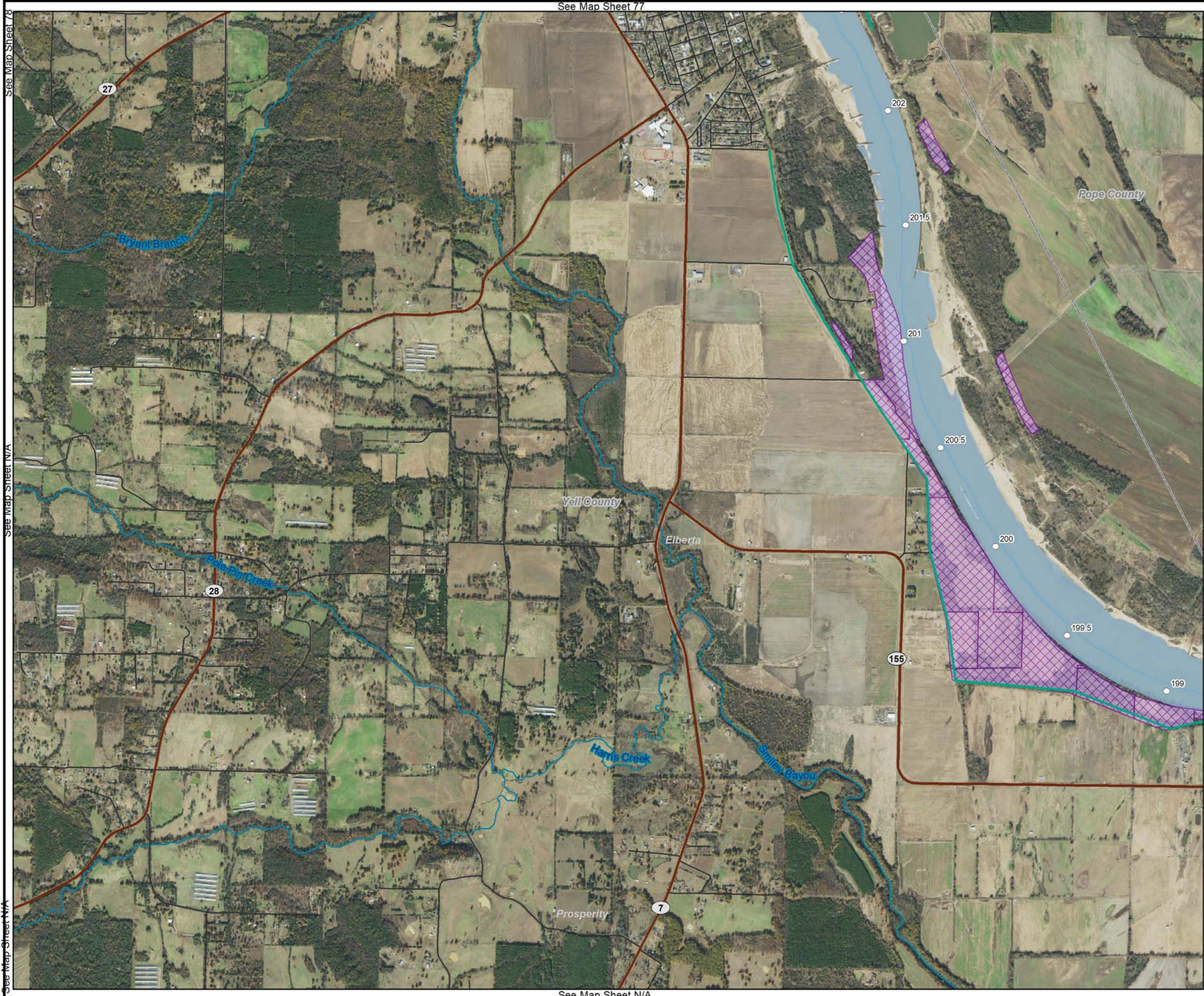
## MASTER PLAN MKARNS

Miles

0 0.5 1

US ARMY CORPS  
OF ENGINEERS  
Little Rock District  
MKARNS










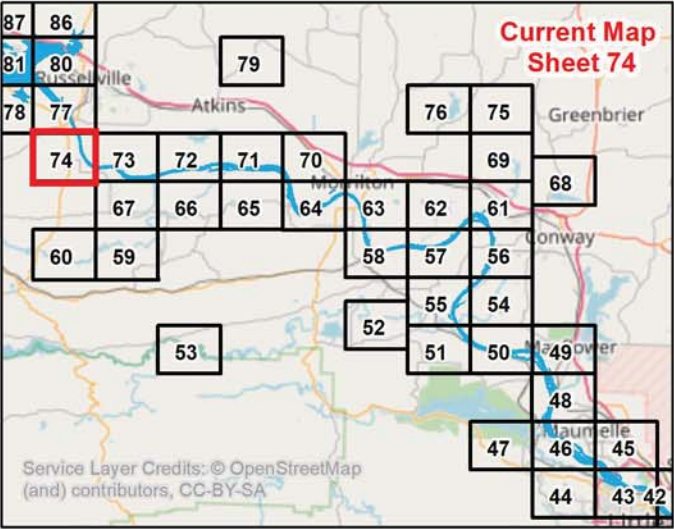


# ALTERNATIVE 3 LAND AND WATER CLASSIFICATIONS AND EASEMENTS


 OPERATION EASEMENT

**Legend**

-  Navigation Mile
-  Levee
-  Streams/Rivers
-  Roads
-  State Highway
-  Counties
-  MKARNS

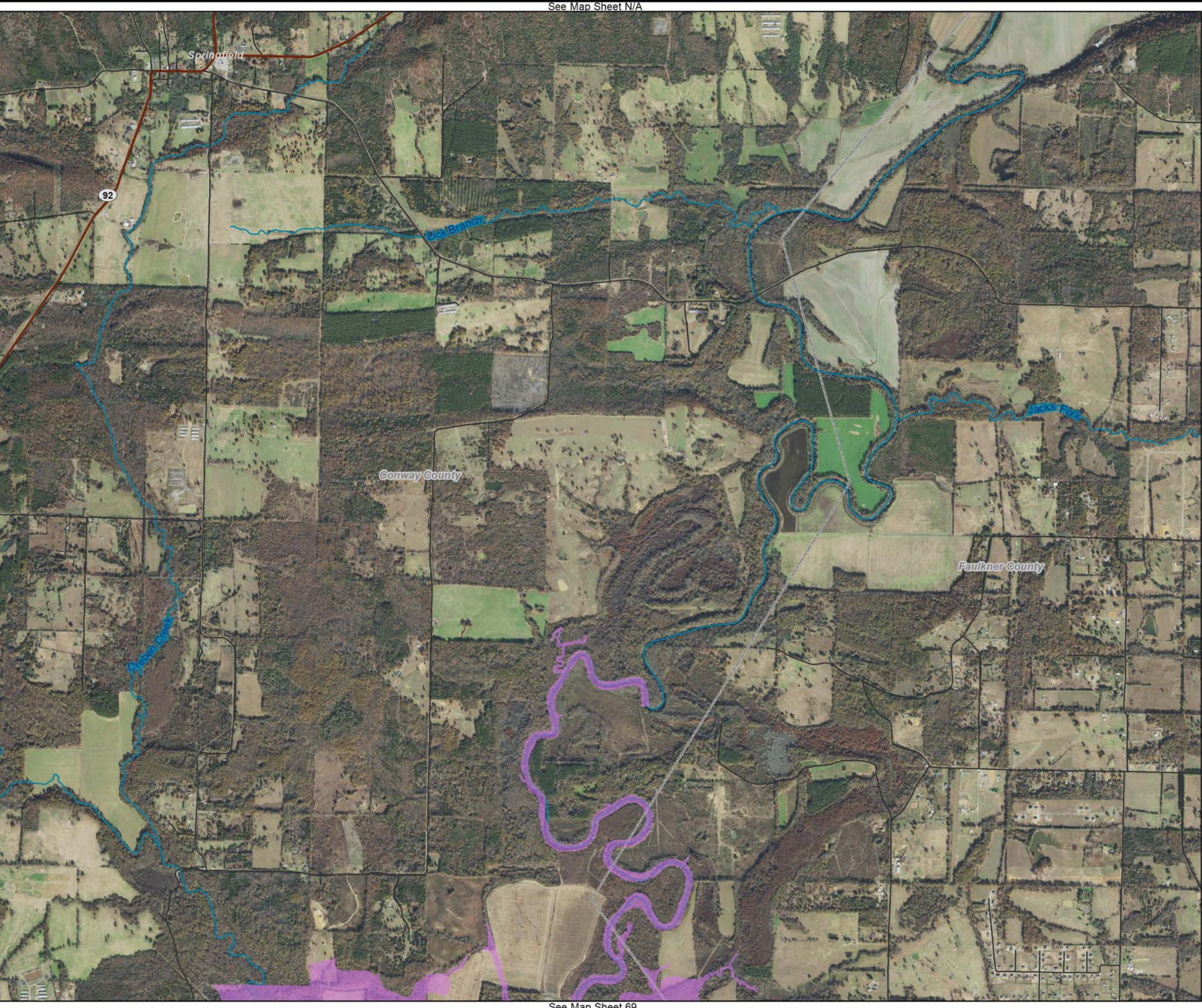


## MASTER PLAN MKARNS





See Map Sheet N/A  
See Map Sheet 76  
See Map Sheet N/A  
See Map Sheet N/A



See Map Sheet N/A

See Map Sheet 69

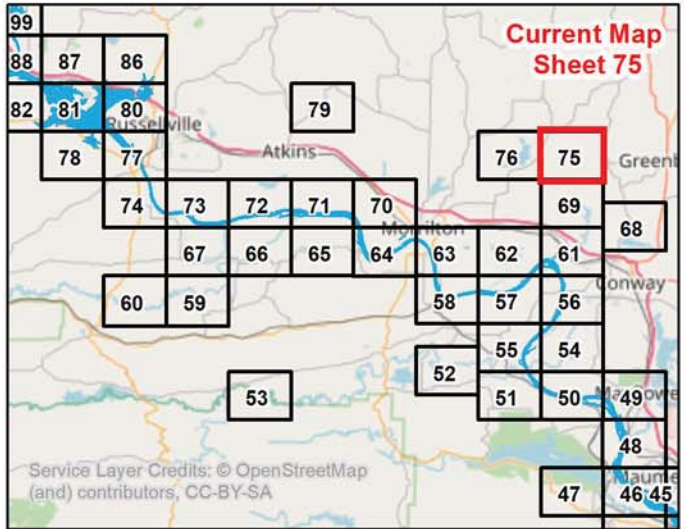
See Map Sheet N/A  
See Map Sheet N/A  
See Map Sheet N/A

# ALTERNATIVE 3 LAND AND WATER CLASSIFICATIONS AND EASEMENTS

FLOWAGE EASEMENT


**Legend**

- Streams/Rivers
- Roads
- State Highway
- Counties

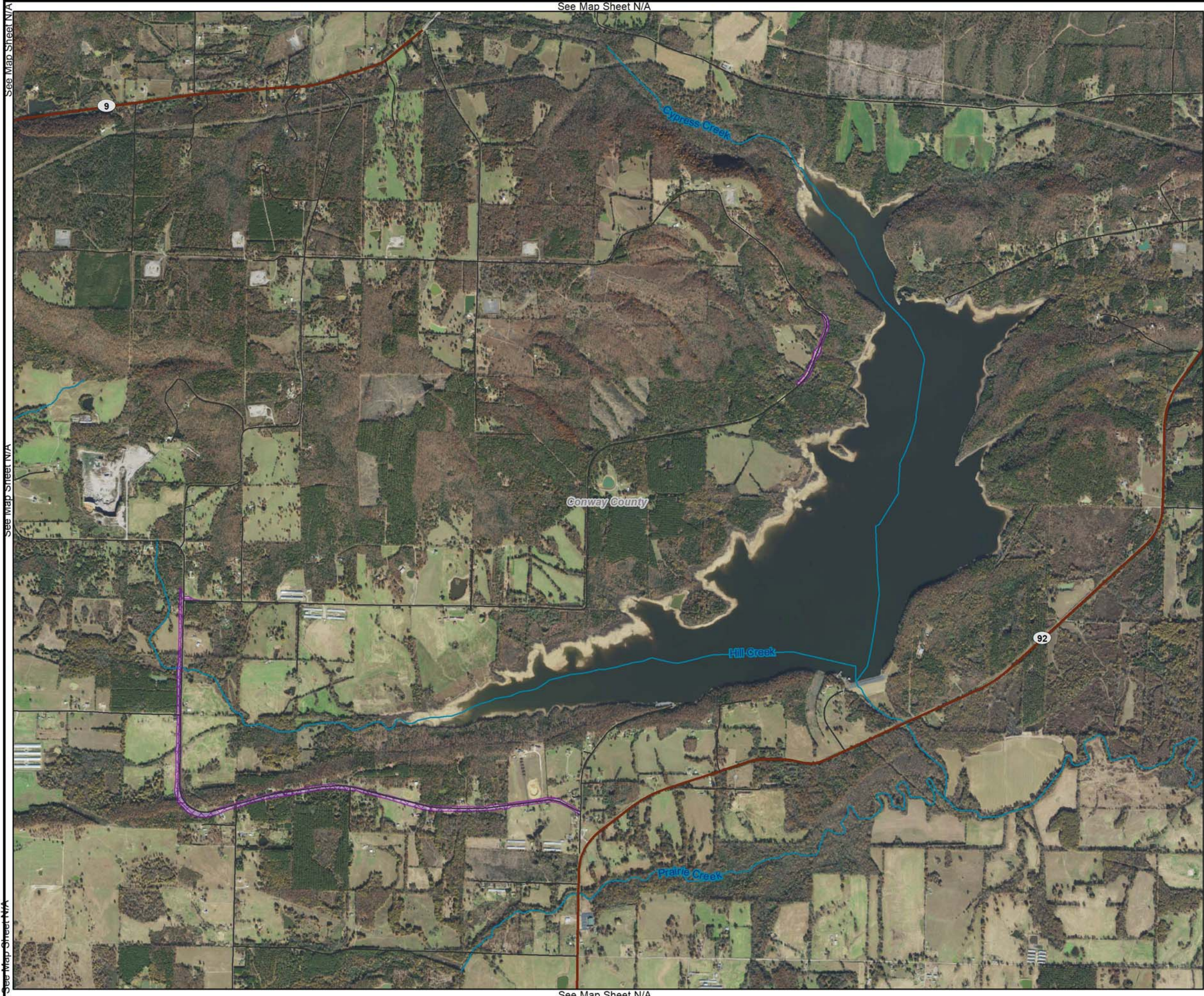


Service Layer Credits: © OpenStreetMap (and) contributors, CC-BY-SA

## MASTER PLAN MKARNS







# ALTERNATIVE 3 LAND AND WATER CLASSIFICATIONS AND EASEMENTS

OPERATION EASEMENT

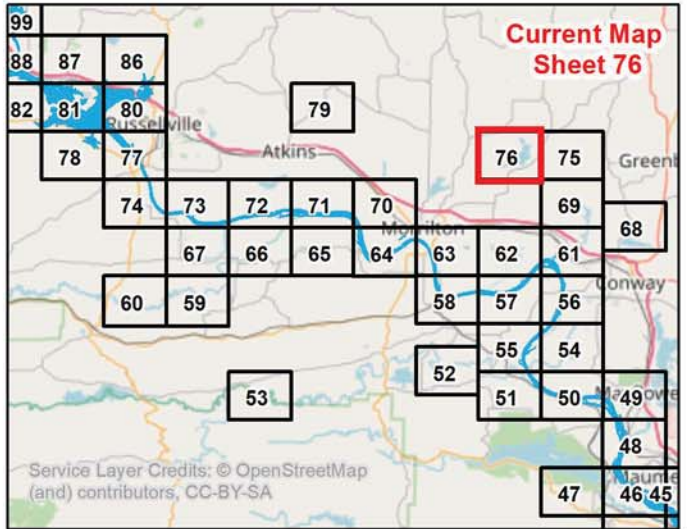
**Legend**

Streams/Rivers

Roads

State Highway

Counties



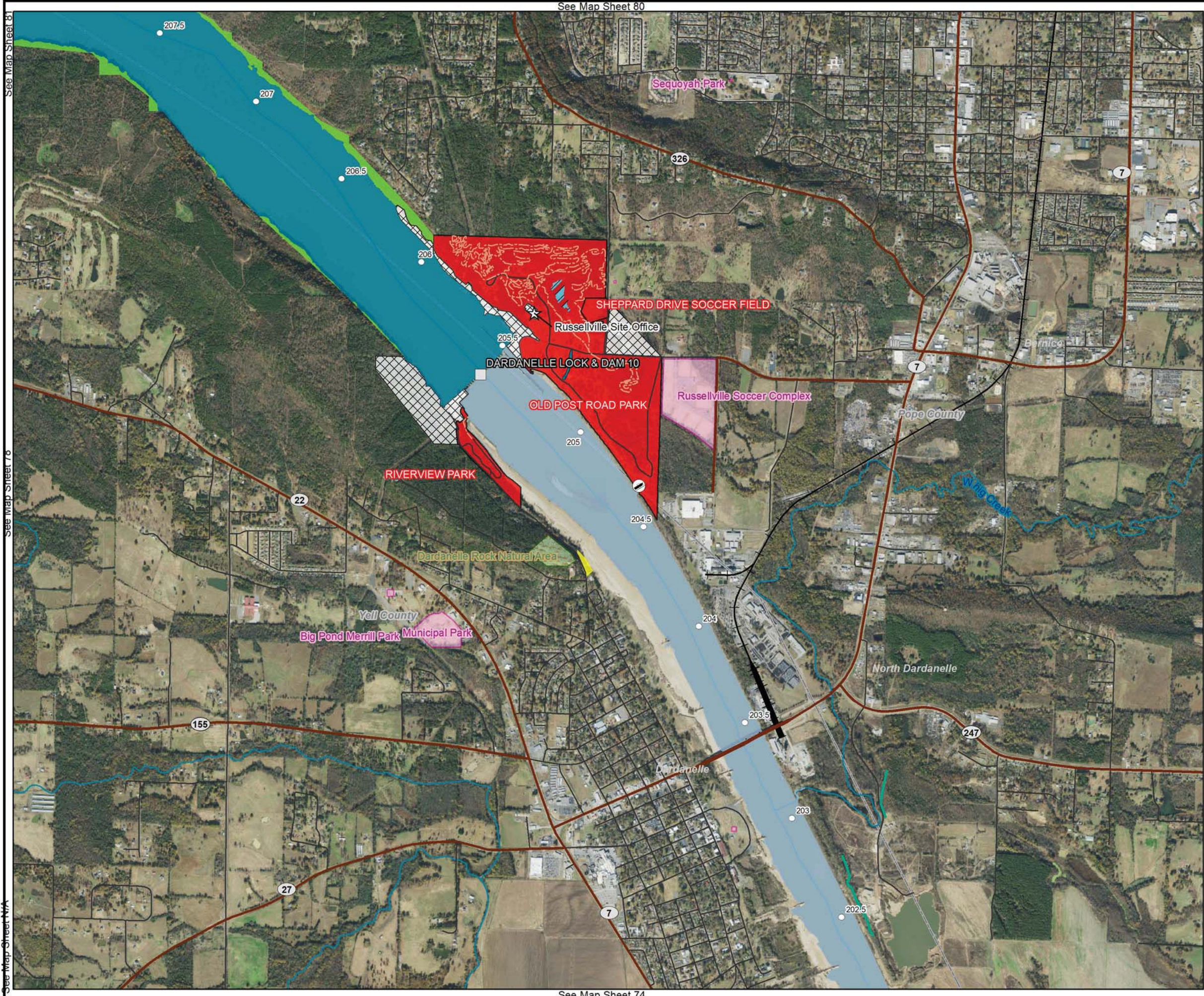
## MASTER PLAN MKARNS

Miles

00.51

US ARMY CORPS  
OF ENGINEERS  
Little Rock District  
MKARNS





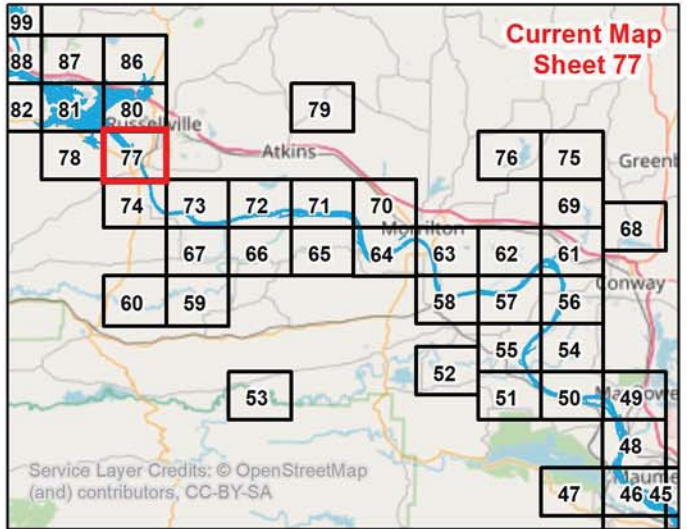
# ALTERNATIVE 3 LAND AND WATER CLASSIFICATIONS AND EASEMENTS

**LAND AND WATER CLASSIFICATIONS**


- HIGH DENSITY RECREATION
- LOW DENSITY RECREATION
- ENVIRONMENTALLY SENSITIVE
- PROJECT OPERATIONS
- RESTRICTED (WATER)
- OPEN RECREATION (WATER)

**Legend**

- Navigation Mile
- Lock And Dams
- USACE Office Location
- Corps Operated Boat Ramp
- Recreation Trail
- Levee
- Streams/Rivers
- Roads
- State Highway
- Rail Roads
- City Park
- Natural Area
- Counties
- MKARNS

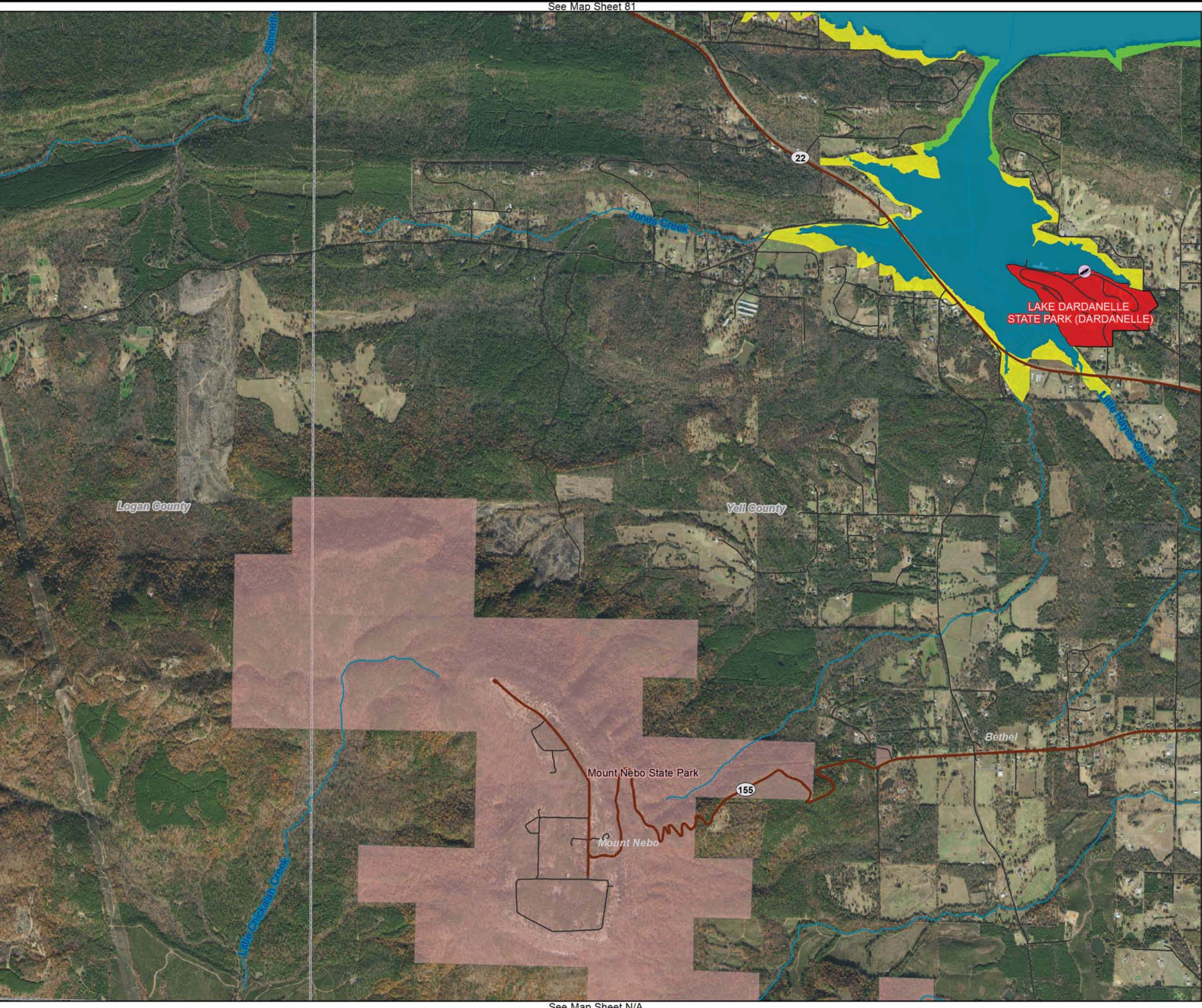


MASTER PLAN  
MKARNS





See Map Sheet 82  
See Map Sheet N/A  
See Map Sheet N/A



# ALTERNATIVE 3 LAND AND WATER CLASSIFICATIONS AND EASEMENTS

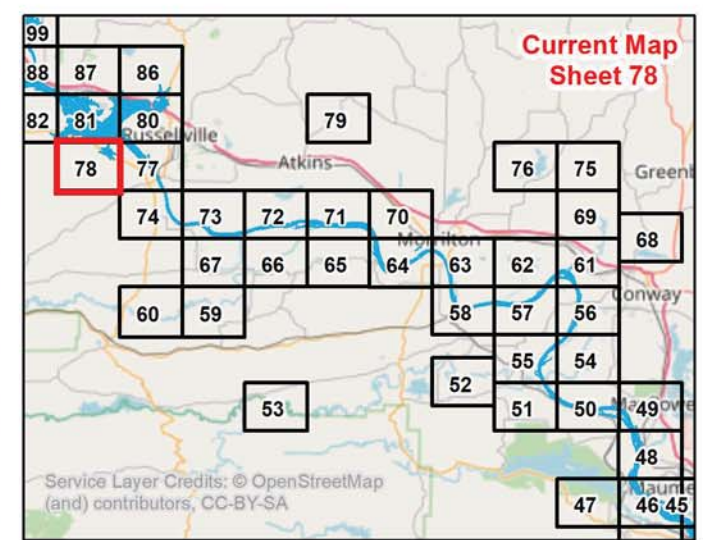
FLOWAGE EASEMENT

**LAND AND WATER CLASSIFICATIONS**


- HIGH DENSITY RECREATION
- LOW DENSITY RECREATION
- ENVIRONMENTALLY SENSITIVE
- OPEN RECREATION (WATER)

**Legend**

- Navigation Mile
- State Operated Boat Ramp
- Streams/Rivers
- Roads
- State Highway
- State Park
- Counties



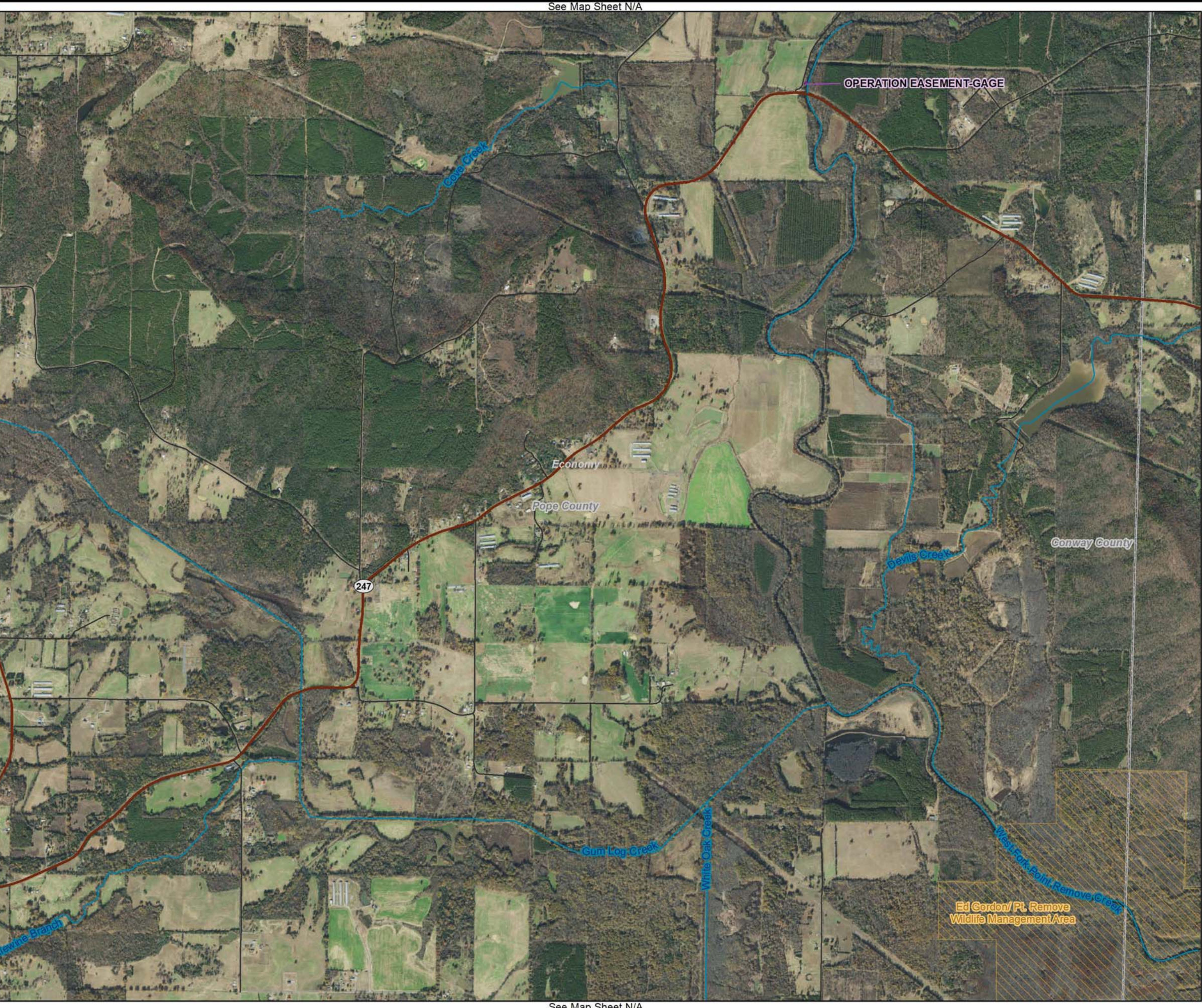
## MASTER PLAN MKARNS



See Map Sheet 80  
See Map Sheet 77  
See Map Sheet 74



See Map Sheet N/A




See Map Sheet N/A

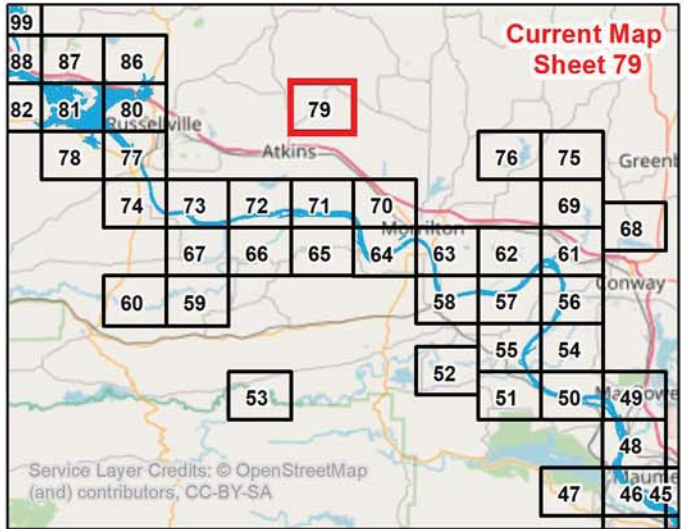
See Map Sheet N/A

# ALTERNATIVE 3 LAND AND WATER CLASSIFICATIONS AND EASEMENTS


 OPERATION EASEMENT

**Legend**

-  Streams/Rivers
-  Roads
-  State Highway
-  Wildlife Management Area
-  Counties

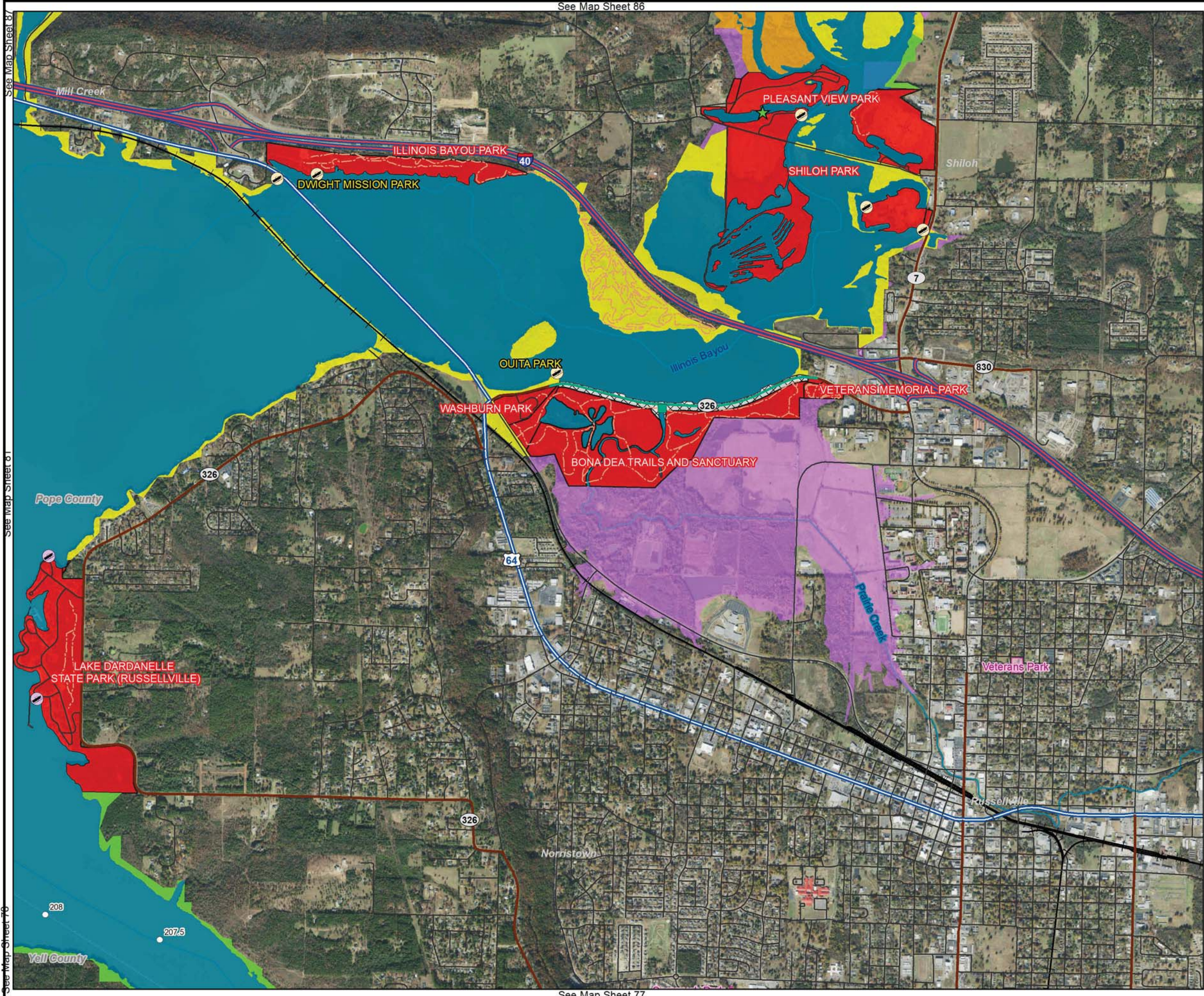


MASTER PLAN  
MKARNS



See Map Sheet N/A

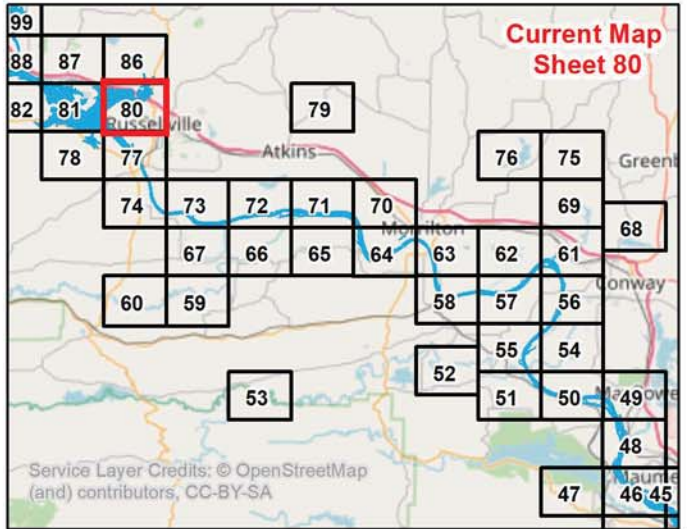





# ALTERNATIVE 3 LAND AND WATER CLASSIFICATIONS AND EASEMENTS

- OPERATION EASEMENT
- FLOWAGE EASEMENT
- LAND AND WATER CLASSIFICATIONS**
- HIGH DENSITY RECREATION
- LOW DENSITY RECREATION
- WILDLIFE MANAGEMENT
- ENVIRONMENTALLY SENSITIVE
- PROJECT OPERATIONS
- OPEN RECREATION (WATER)

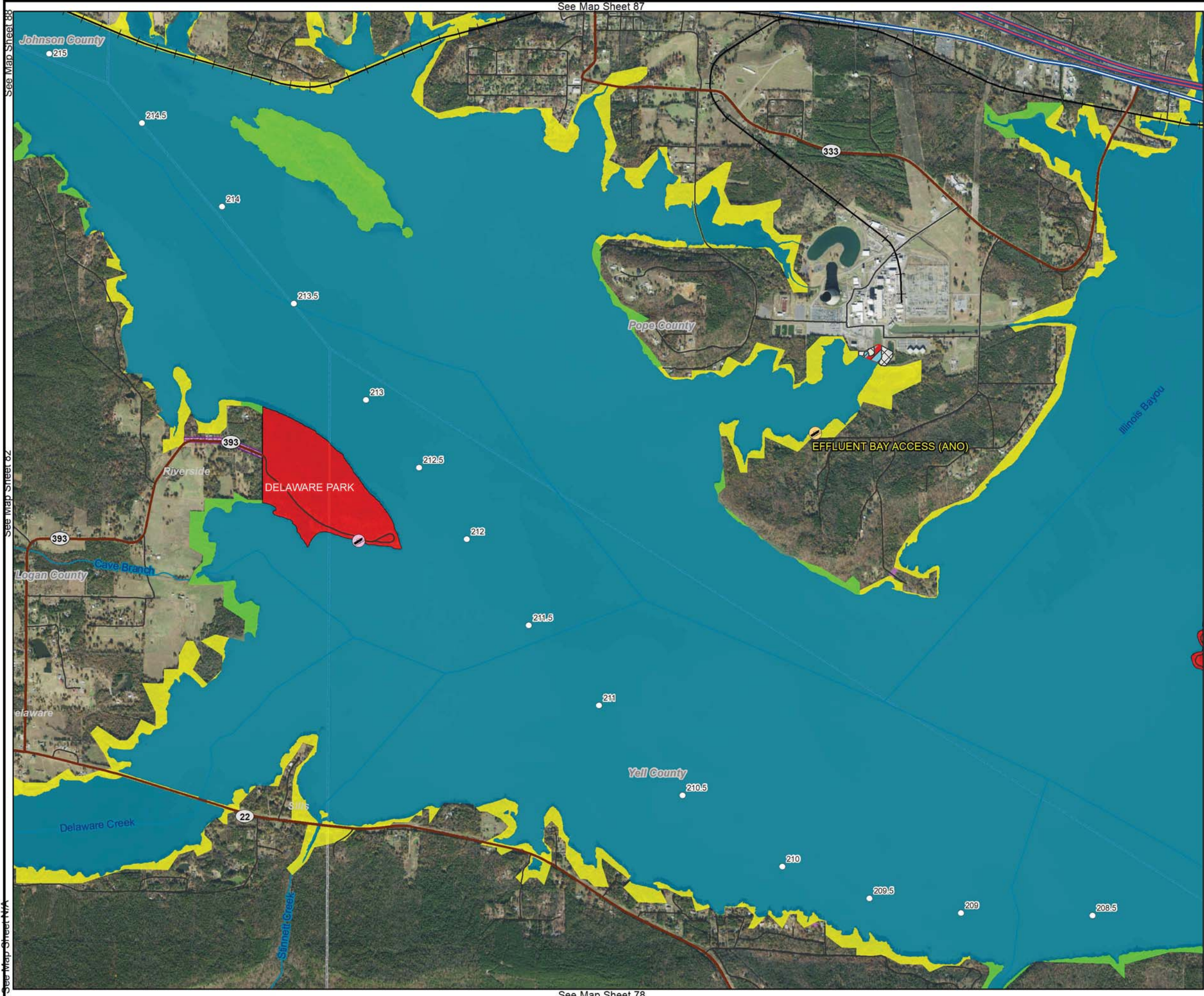
- ### Legend
- Navigation Mile
  - Levee Pump Station
  - Ski Course
  - City Operated Boat Ramp
  - State Operated Boat Ramp
  - Recreation Trail
  - Levee
  - Streams/Rivers
  - Roads
  - State Highway
  - US Highway
  - Interstate
  - Rail Roads
  - City Park
  - Counties



## MASTER PLAN MKARNS







# ALTERNATIVE 3 LAND AND WATER CLASSIFICATIONS AND EASEMENTS

OPERATION EASEMENT

FLOWAGE EASEMENT

**LAND AND WATER CLASSIFICATIONS**

HIGH DENSITY RECREATION

LOW DENSITY RECREATION

ENVIRONMENTALLY SENSITIVE

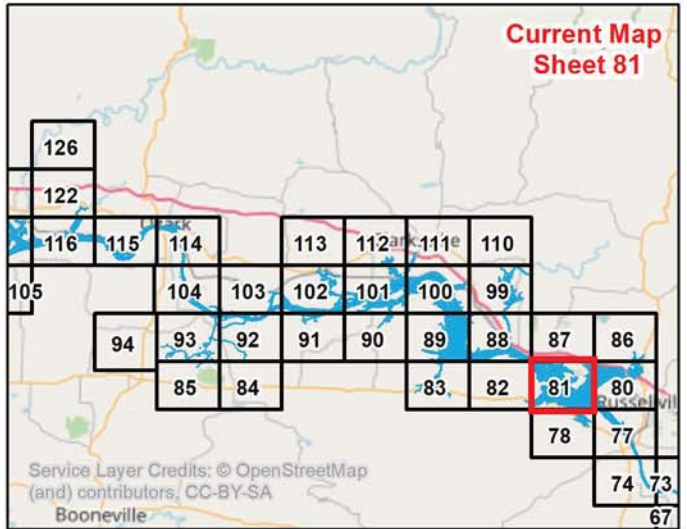
PROJECT OPERATIONS

RESTRICTED (WATER)


OPEN RECREATION (WATER)

**Legend**

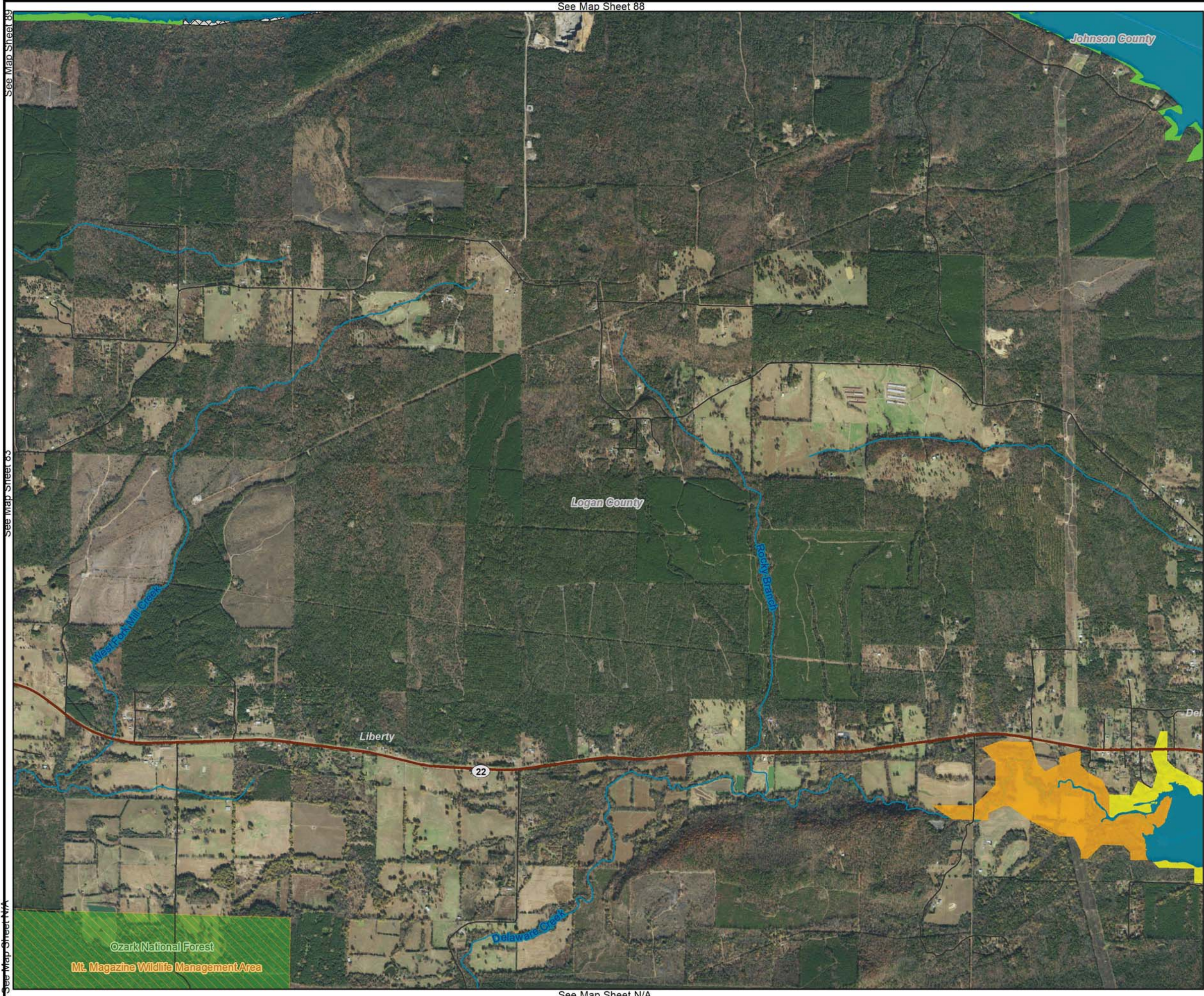
- Navigation Mile
- AGFC Operated Boat Ramp
- Privately Operated Boat Ramp
- Streams/Rivers
- Roads
- State Highway
- US Highway
- Interstate
- Rail Roads
- Counties



MASTER PLAN  
MKARNS







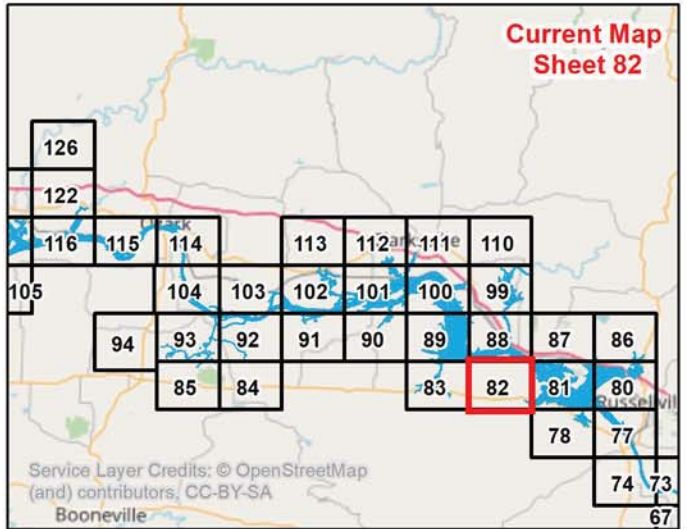
# ALTERNATIVE 3 LAND AND WATER CLASSIFICATIONS AND EASEMENTS

**LAND AND WATER CLASSIFICATIONS**


- LOW DENSITY RECREATION
- WILDLIFE MANAGEMENT
- ENVIRONMENTALLY SENSITIVE
- PROJECT OPERATIONS
- OPEN RECREATION (WATER)

**Legend**

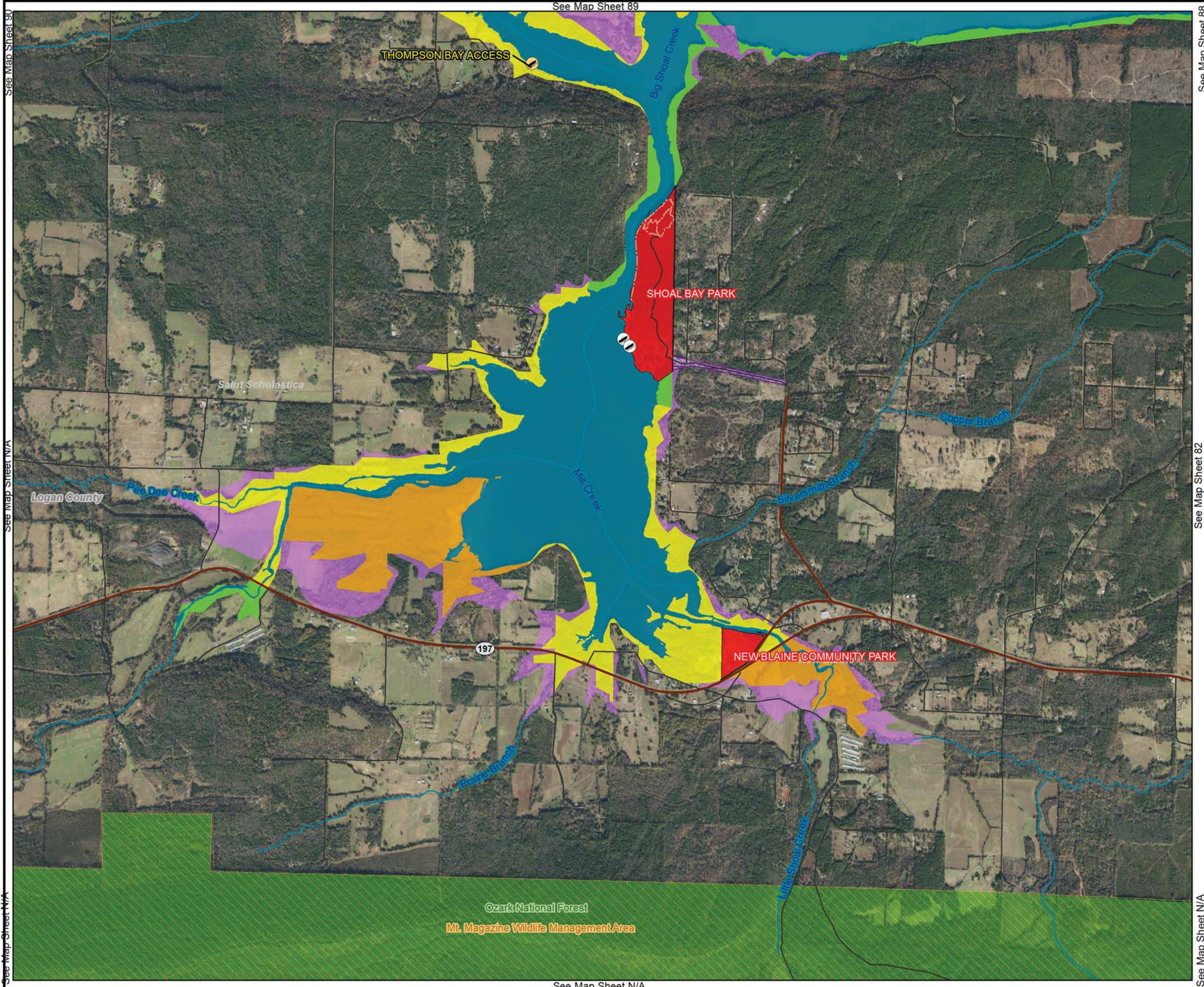
- Streams/Rivers
- Roads
- State Highway
- National Forest
- Wildlife Management Area
- Counties



## MASTER PLAN MKARNS







# ALTERNATIVE 3 LAND AND WATER CLASSIFICATIONS AND EASEMENTS

OPERATION EASEMENT

FLOWAGE EASEMENT

**LAND AND WATER CLASSIFICATIONS**

HIGH DENSITY RECREATION

LOW DENSITY RECREATION

WILDLIFE MANAGEMENT

ENVIRONMENTALLY SENSITIVE

OPEN RECREATION (WATER)

**Legend**

Corps Operated Boat Ramp

AGFC Operated Boat Ramp

Recreation Trail

Streams/Rivers

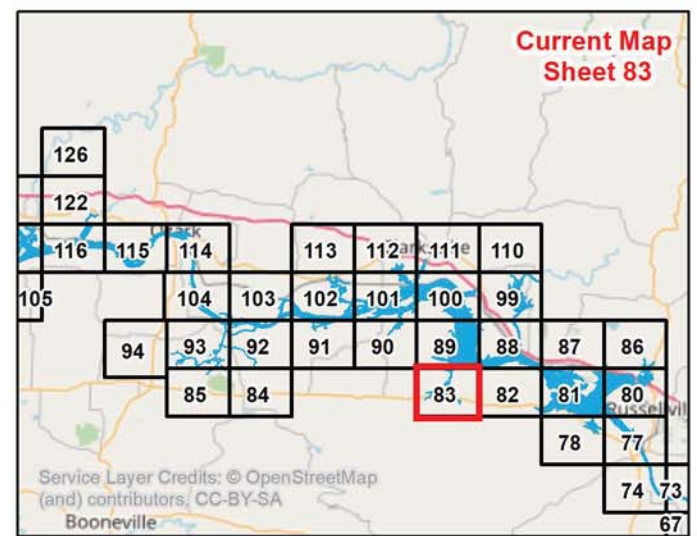
Roads

State Highway


National Forest

Wildlife Management Area

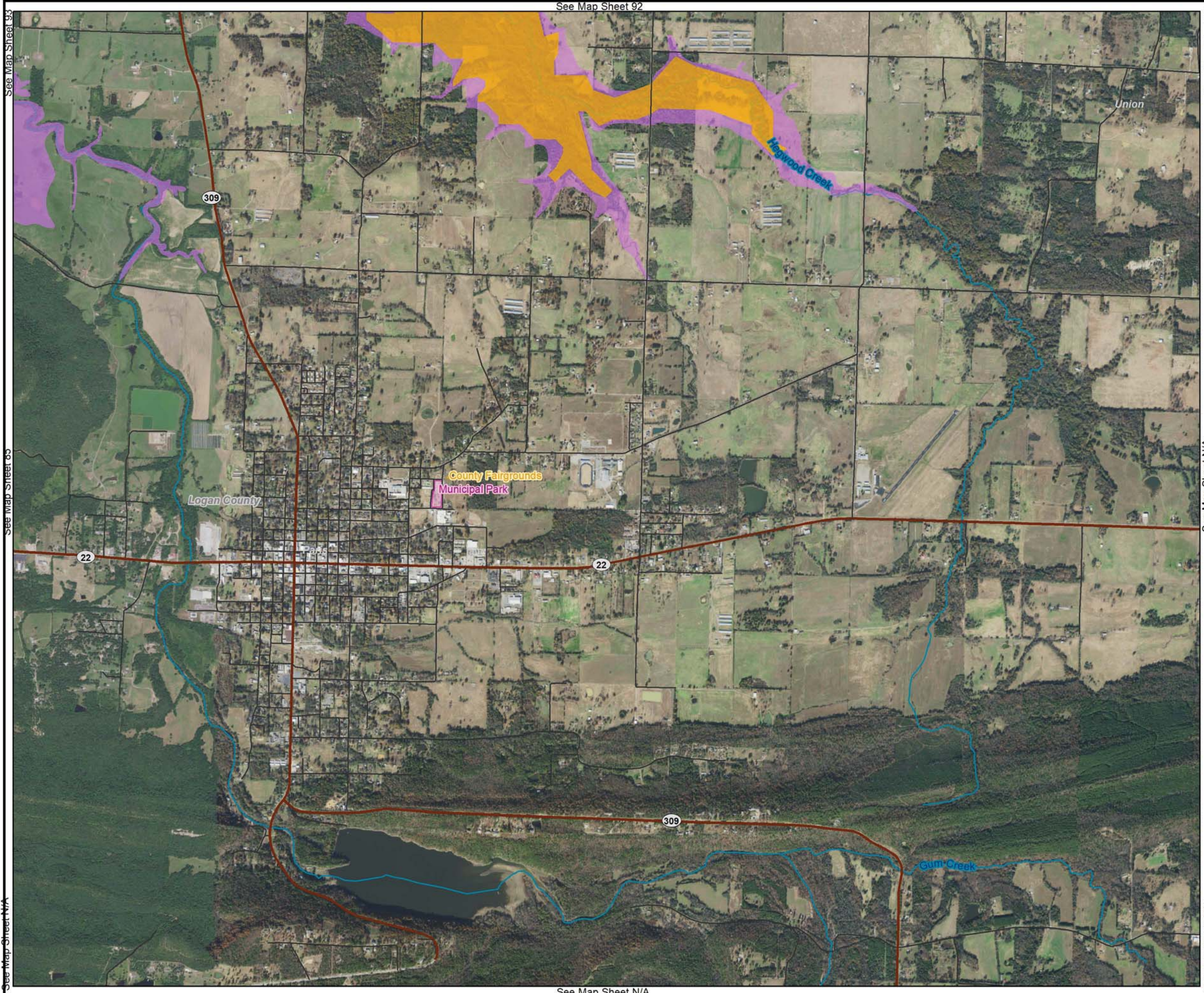
Counties



## MASTER PLAN MKARNS







# ALTERNATIVE 3 LAND AND WATER CLASSIFICATIONS AND EASEMENTS

FLOWAGE EASEMENT

**LAND AND WATER CLASSIFICATIONS**

WILDLIFE MANAGEMENT

**Legend**

Streams/Rivers

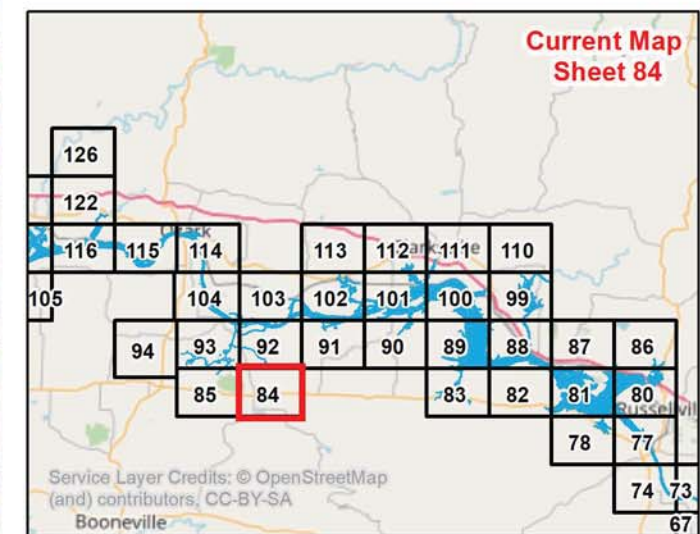
Roads

State Highway

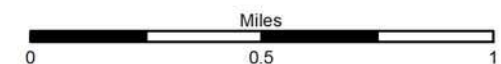
City Park

County Park

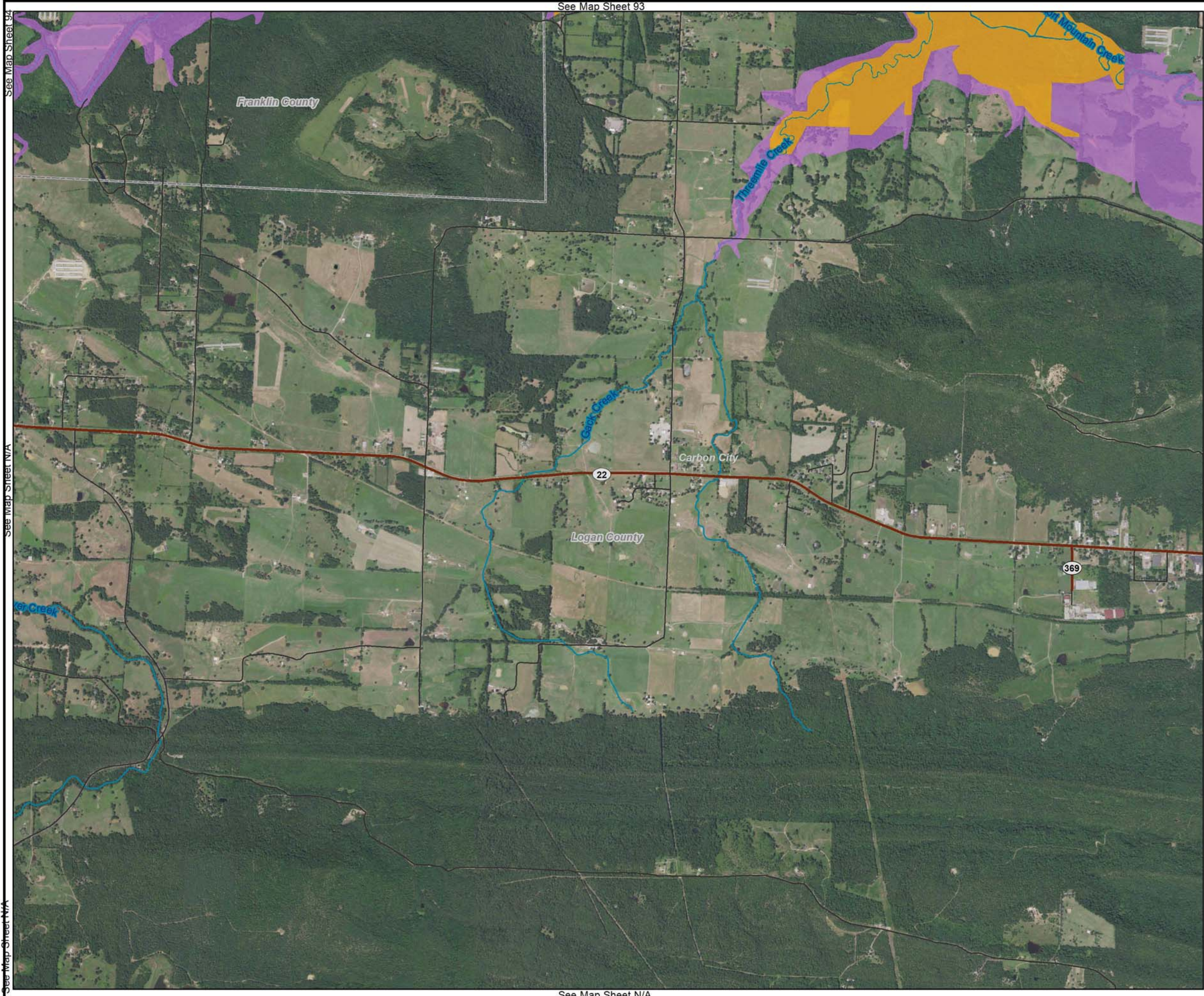
Counties



## MASTER PLAN MKARNS



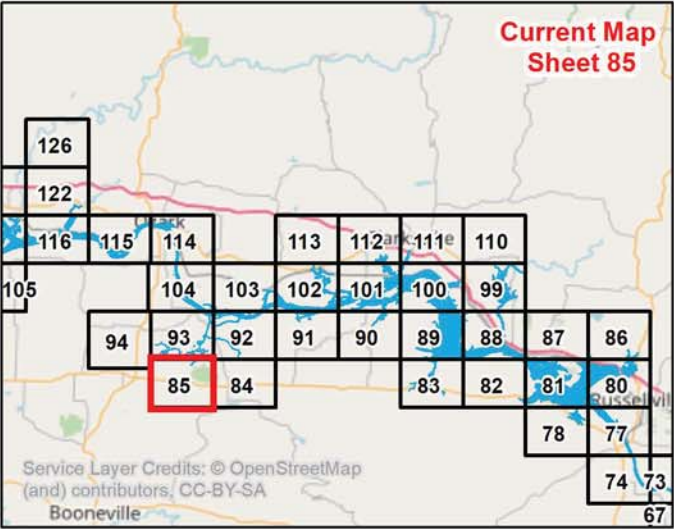





# ALTERNATIVE 3 LAND AND WATER CLASSIFICATIONS AND EASEMENTS

- FLOWAGE EASEMENT
- LAND AND WATER CLASSIFICATIONS**
- WILDLIFE MANAGEMENT
- OPEN RECREATION (WATER)

- Legend**
- Streams/Rivers
- Roads
- State Highway
- Counties

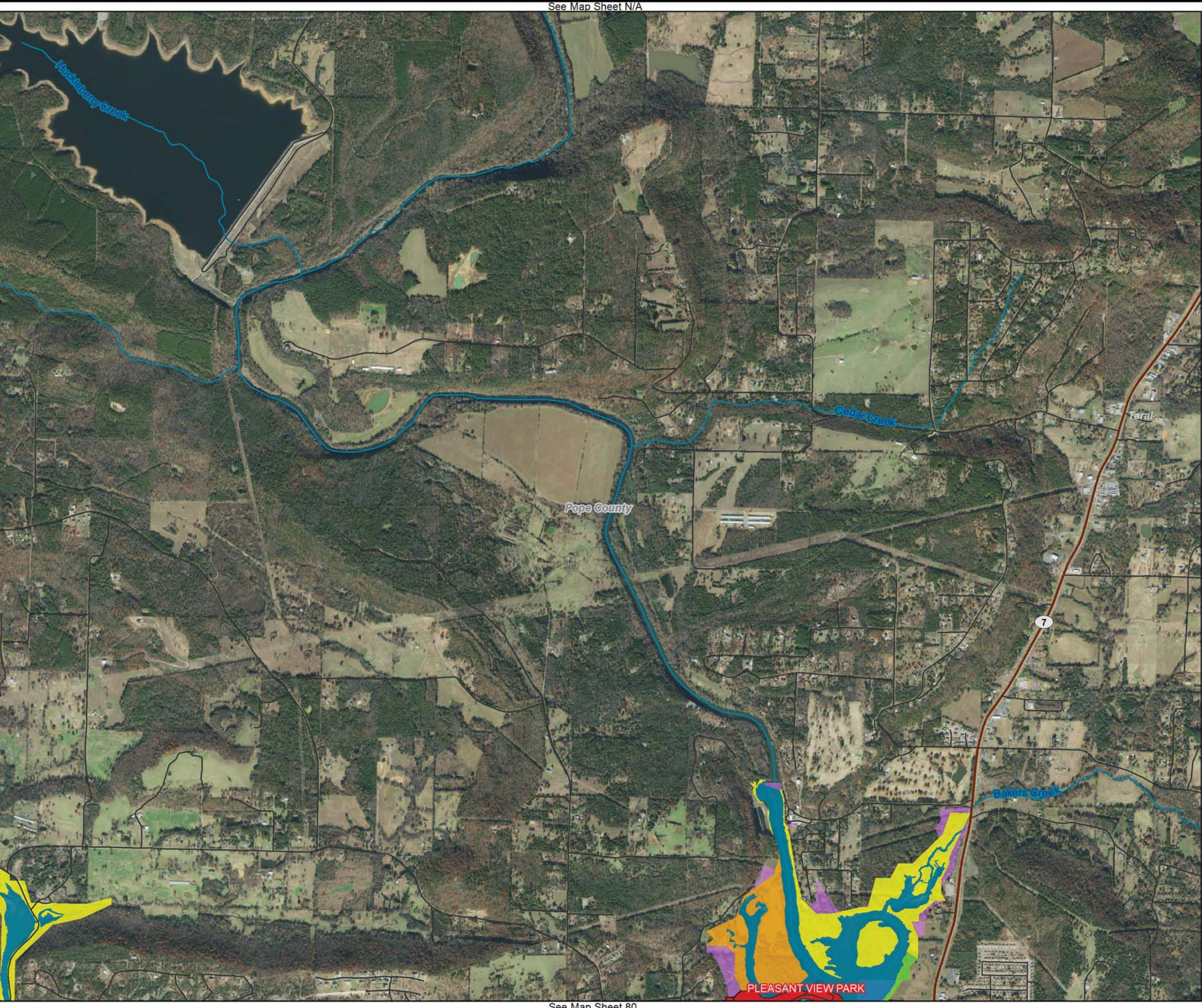


## MASTER PLAN MKARNS





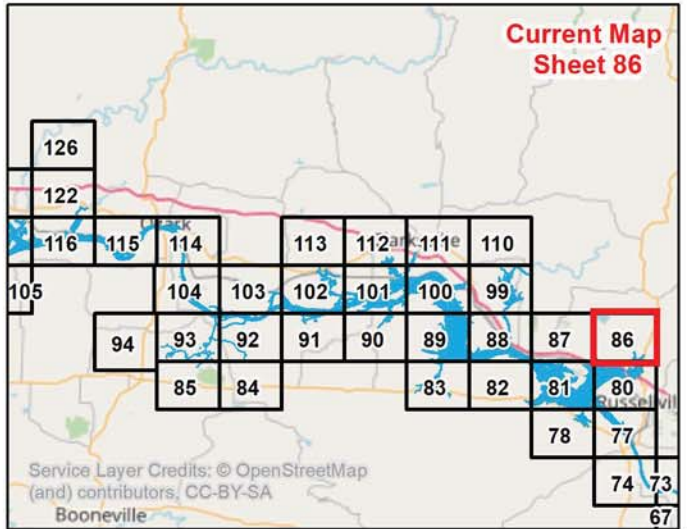
See Map Sheet 87  
See Map Sheet 86  
See Map Sheet 85  
See Map Sheet 84  
See Map Sheet 83  
See Map Sheet 82  
See Map Sheet 81  
See Map Sheet 80  
See Map Sheet 79  
See Map Sheet 78  
See Map Sheet 77  
See Map Sheet 76  
See Map Sheet 75  
See Map Sheet 74  
See Map Sheet 73  
See Map Sheet 72  
See Map Sheet 71  
See Map Sheet 70  
See Map Sheet 69  
See Map Sheet 68  
See Map Sheet 67  
See Map Sheet 66  
See Map Sheet 65  
See Map Sheet 64  
See Map Sheet 63  
See Map Sheet 62  
See Map Sheet 61  
See Map Sheet 60  
See Map Sheet 59  
See Map Sheet 58  
See Map Sheet 57  
See Map Sheet 56  
See Map Sheet 55  
See Map Sheet 54  
See Map Sheet 53  
See Map Sheet 52  
See Map Sheet 51  
See Map Sheet 50  
See Map Sheet 49  
See Map Sheet 48  
See Map Sheet 47  
See Map Sheet 46  
See Map Sheet 45  
See Map Sheet 44  
See Map Sheet 43  
See Map Sheet 42  
See Map Sheet 41  
See Map Sheet 40  
See Map Sheet 39  
See Map Sheet 38  
See Map Sheet 37  
See Map Sheet 36  
See Map Sheet 35  
See Map Sheet 34  
See Map Sheet 33  
See Map Sheet 32  
See Map Sheet 31  
See Map Sheet 30  
See Map Sheet 29  
See Map Sheet 28  
See Map Sheet 27  
See Map Sheet 26  
See Map Sheet 25  
See Map Sheet 24  
See Map Sheet 23  
See Map Sheet 22  
See Map Sheet 21  
See Map Sheet 20  
See Map Sheet 19  
See Map Sheet 18  
See Map Sheet 17  
See Map Sheet 16  
See Map Sheet 15  
See Map Sheet 14  
See Map Sheet 13  
See Map Sheet 12  
See Map Sheet 11  
See Map Sheet 10  
See Map Sheet 9  
See Map Sheet 8  
See Map Sheet 7  
See Map Sheet 6  
See Map Sheet 5  
See Map Sheet 4  
See Map Sheet 3  
See Map Sheet 2  
See Map Sheet 1




# ALTERNATIVE 3 LAND AND WATER CLASSIFICATIONS AND EASEMENTS

- FLOWAGE EASEMENT
- LAND AND WATER CLASSIFICATIONS**
- HIGH DENSITY RECREATION
- LOW DENSITY RECREATION
- WILDLIFE MANAGEMENT
- ENVIRONMENTALLY SENSITIVE
- OPEN RECREATION (WATER)

- Legend**
- Streams/Rivers
  - Roads
  - State Highway
  - Counties

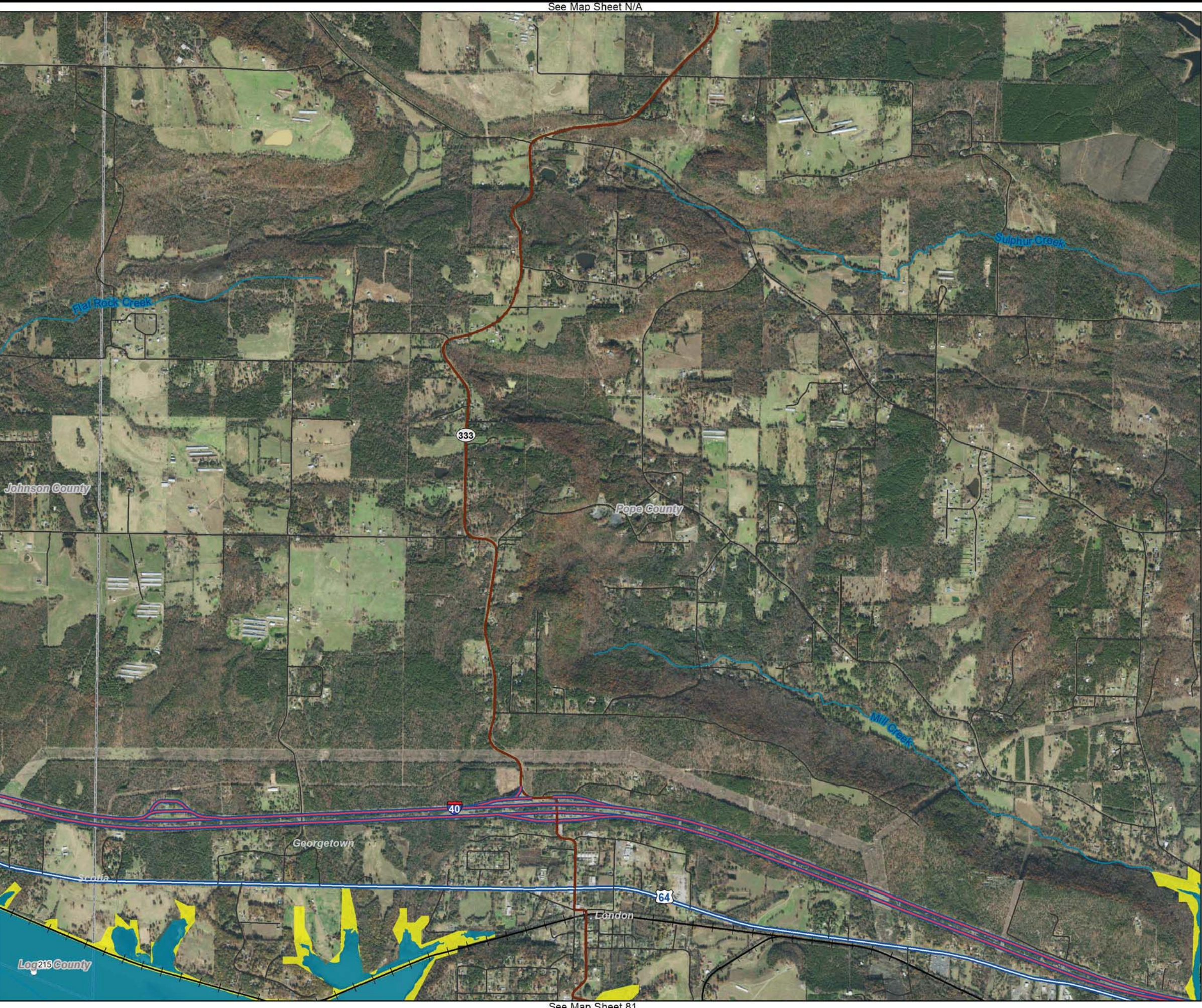


## MASTER PLAN MKARNS





See Map Sheet 99  
See Map Sheet 86  
See Map Sheet 80  
See Map Sheet 81  
See Map Sheet 82

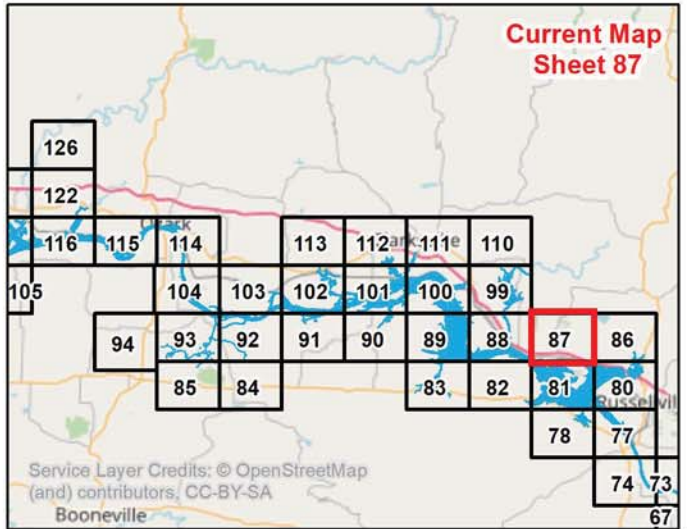


See Map Sheet N/A  
See Map Sheet N/A  
See Map Sheet 86  
See Map Sheet 80


# ALTERNATIVE 3 LAND AND WATER CLASSIFICATIONS AND EASEMENTS

**LAND AND WATER CLASSIFICATIONS**  
LOW DENSITY RECREATION  
OPEN RECREATION (WATER)

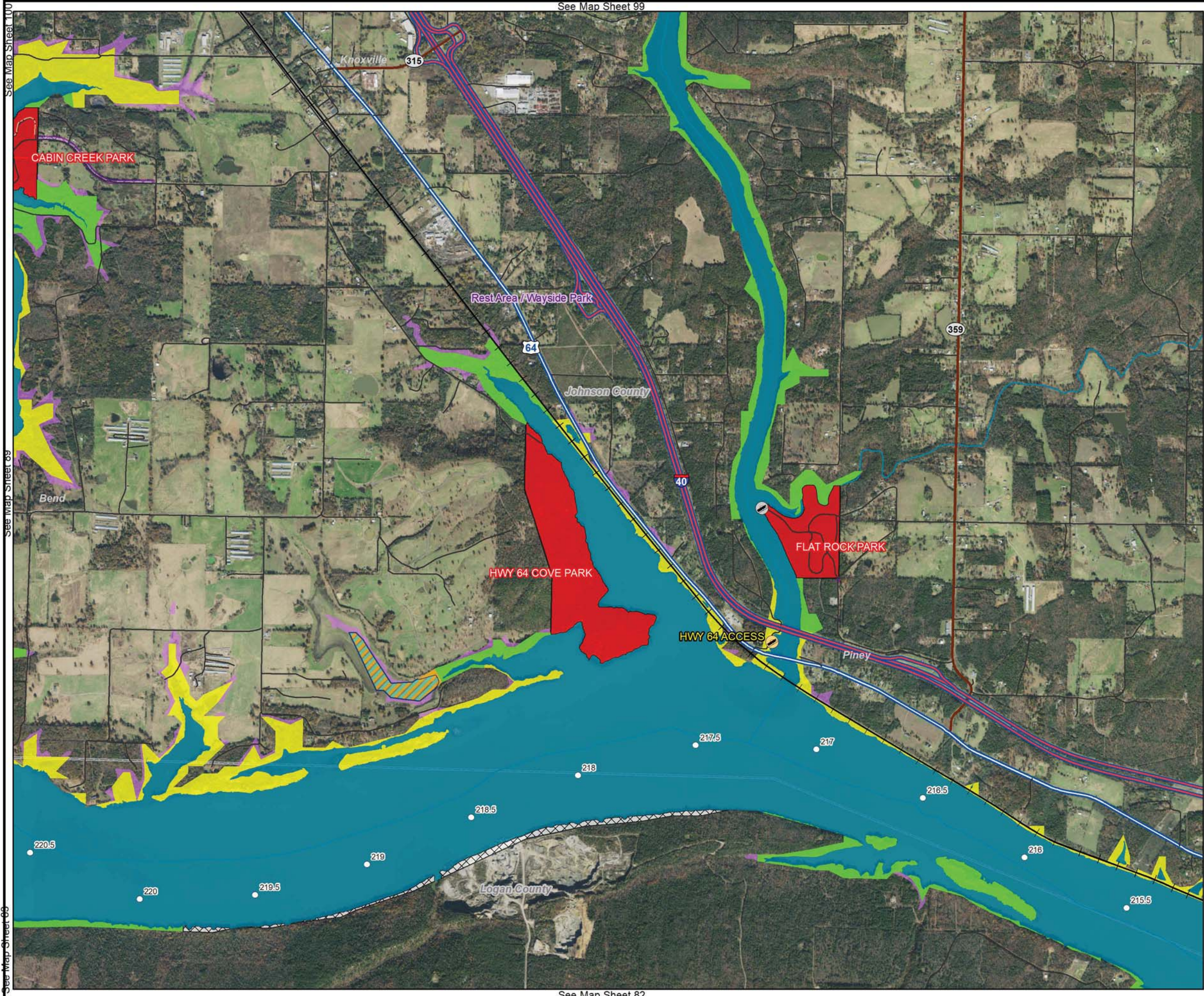
- Legend**
- Navigation Mile
  - Streams/Rivers
  - Roads
  - State Highway
  - US Highway
  - Interstate
  - Rail Roads
  - Counties



## MASTER PLAN MKARNS



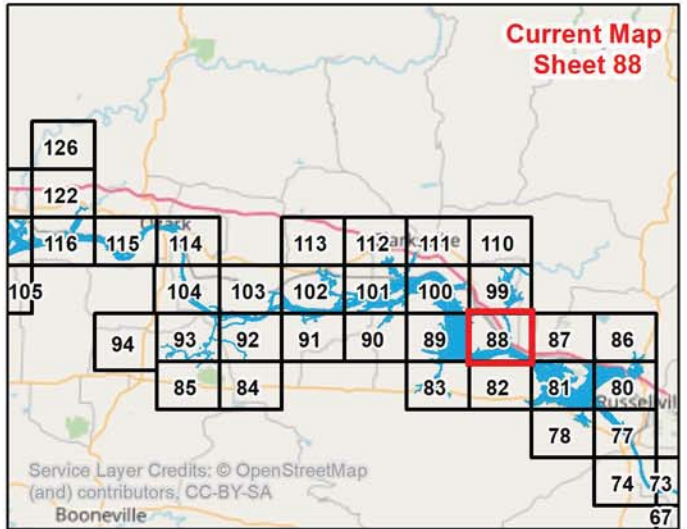





# ALTERNATIVE 3 LAND AND WATER CLASSIFICATIONS AND EASEMENTS

- OPERATION EASEMENT
- FLOWAGE EASEMENT
- LAND AND WATER CLASSIFICATIONS**
- HIGH DENSITY RECREATION
- LOW DENSITY RECREATION
- WILDLIFE MANAGEMENT
- ENVIRONMENTALLY SENSITIVE
- PROJECT OPERATIONS
- FISH AND WILDLIFE SANCTUARY (WATER)
- OPEN RECREATION (WATER)

- ### Legend
- Navigation Mile
  - AGFC Operated Boat RAMP
  - Closed Boat Ramp
  - Recreation Trail
  - Streams/Rivers
  - Roads
  - State Highway
  - US Highway
  - Interstate
  - Rail Roads
  - Wayside Park
  - Counties

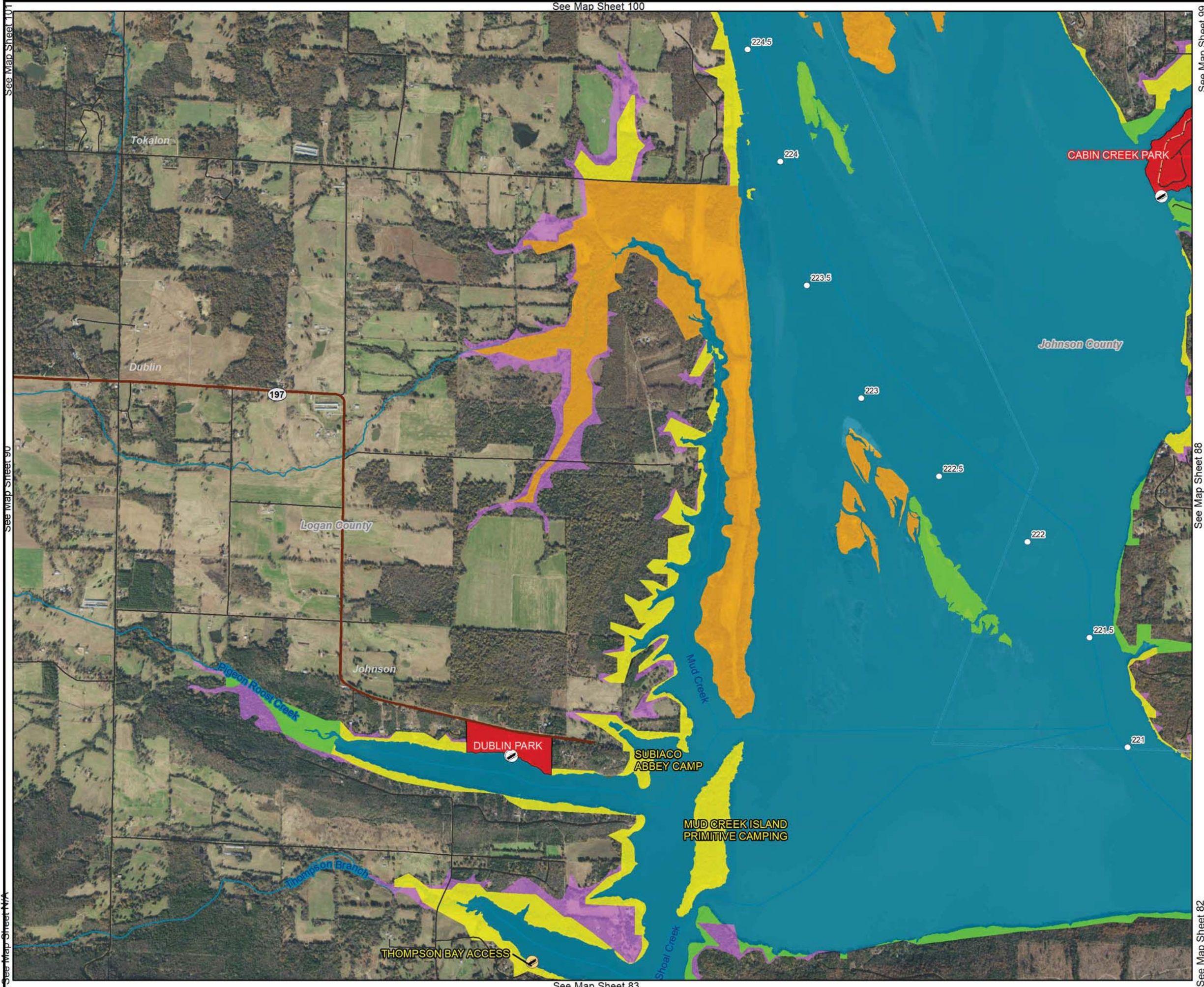


## MASTER PLAN MKARNS



US ARMY CORPS  
OF ENGINEERS  
Little Rock District  
MKARNS

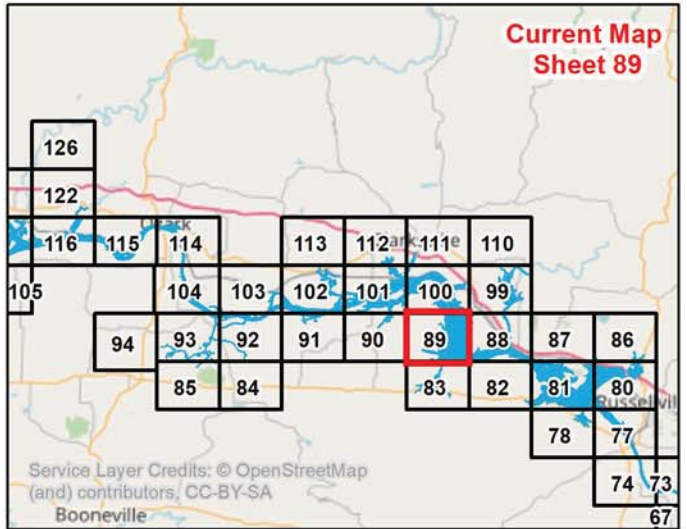




# ALTERNATIVE 3 LAND AND WATER CLASSIFICATIONS AND EASEMENTS

- FLOWAGE EASEMENT
- LAND AND WATER CLASSIFICATIONS**
- HIGH DENSITY RECREATION
- LOW DENSITY RECREATION
- WILDLIFE MANAGEMENT
- ENVIRONMENTALLY SENSITIVE
- OPEN RECREATION (WATER)

- Legend**
- Navigation Mile
  - Corps Operated Boat Ramp
  - AGFC Operated Boat Ramp
  - Recreation Trail
  - Streams/Rivers
  - Roads
  - State Highway
  - Counties



**MASTER PLAN  
MKARNS**

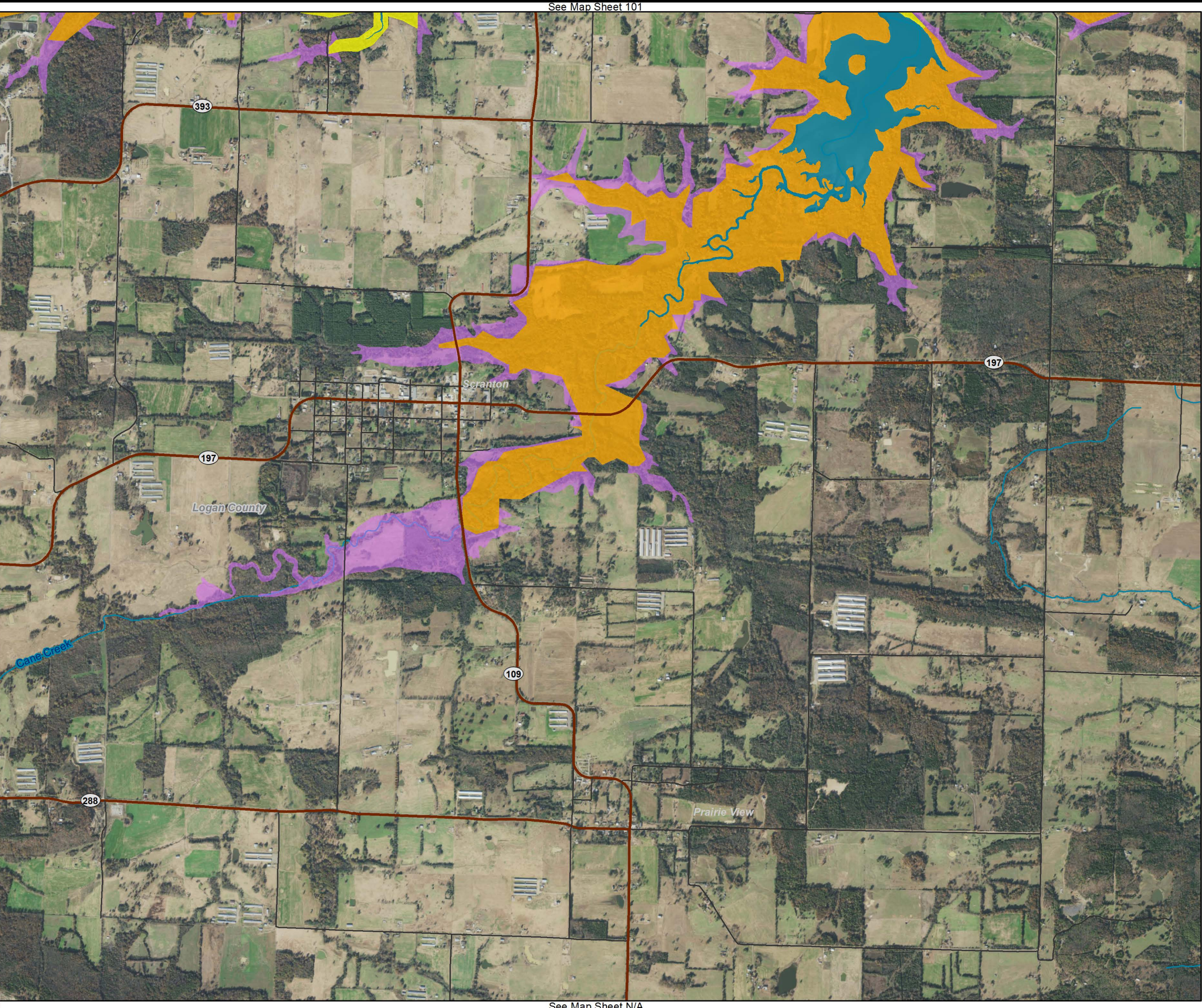
Miles  
0 0.5 1

 **US ARMY CORPS  
OF ENGINEERS**  
Little Rock District  
MKARNS





See Map Sheet 102  
See Map Sheet 91  
See Map Sheet N/A  
See Map Sheet 83

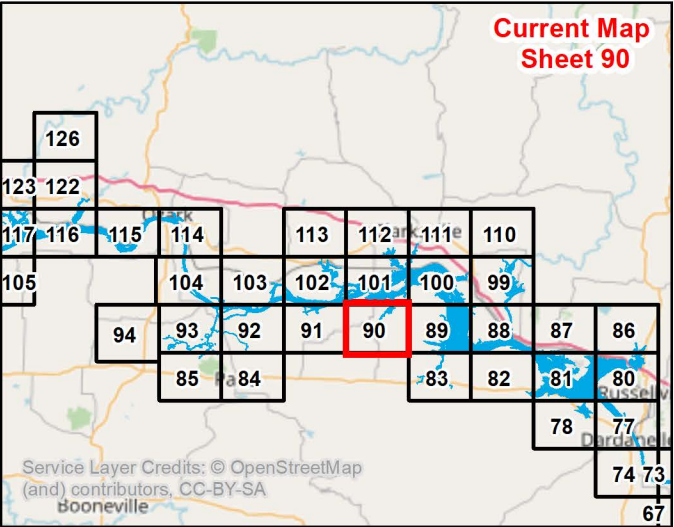


**ALTERNATIVE 3  
LAND AND WATER  
CLASSIFICATIONS  
AND EASEMENTS**


- FLOWAGE EASEMENT
- LAND AND WATER CLASSIFICATIONS**
- LOW DENSITY RECREATION
- WILDLIFE MANAGEMENT
- OPEN RECREATION (WATER)

**Legend**

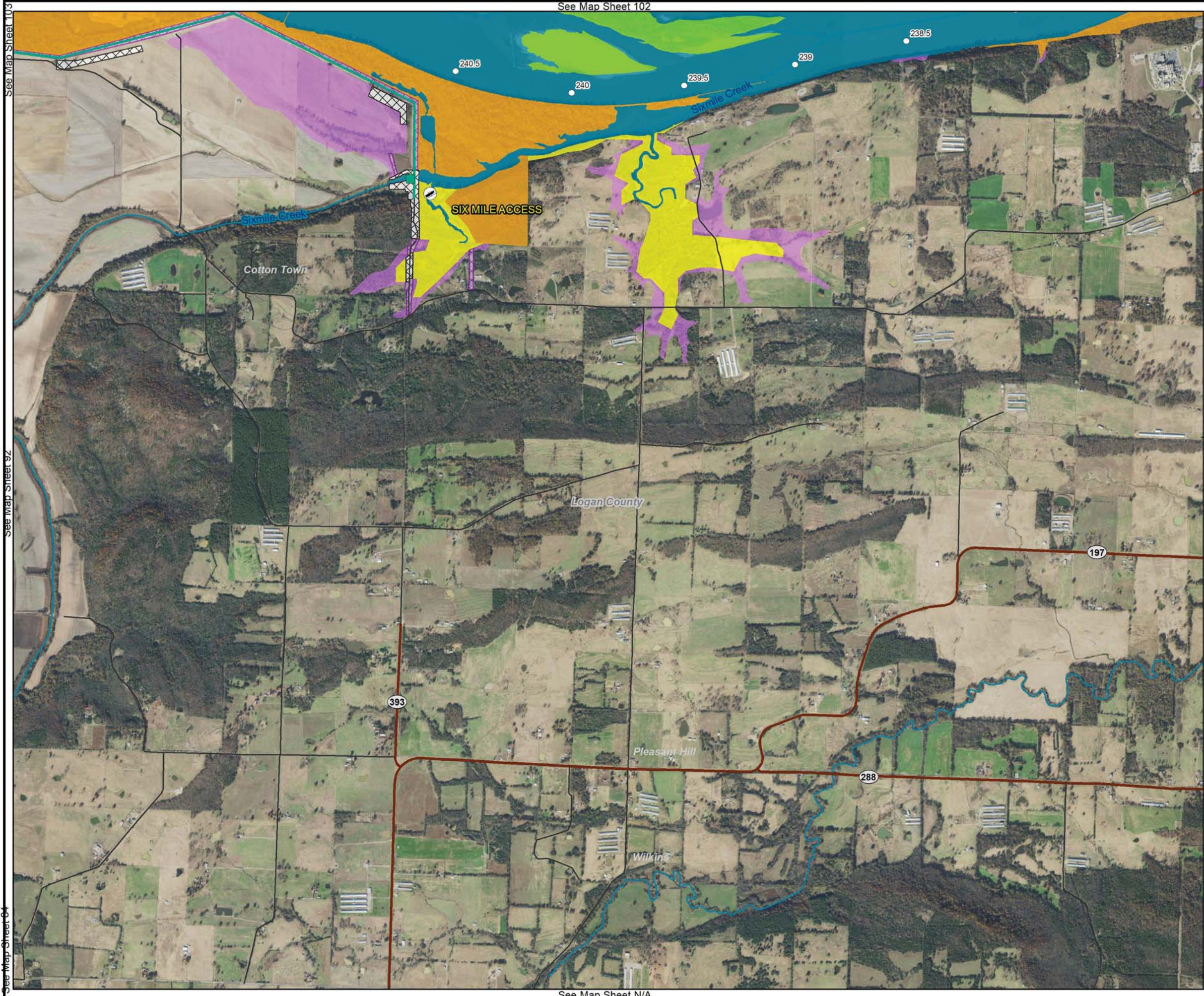
- Streams/Rivers
- Roads
- State Highway
- Counties



**MASTER PLAN  
MKARNS**







# ALTERNATIVE 3 LAND AND WATER CLASSIFICATIONS AND EASEMENTS

OPERATION EASEMENT

FLOWAGE EASEMENT

**LAND AND WATER CLASSIFICATIONS**

LOW DENSITY RECREATION

WILDLIFE MANAGEMENT

ENVIRONMENTALLY SENSITIVE

PROJECT OPERATIONS

OPEN RECREATION (WATER)

**Legend**

Navigation Mile

Levee Pump Station

Corps Operated Boat Ramp

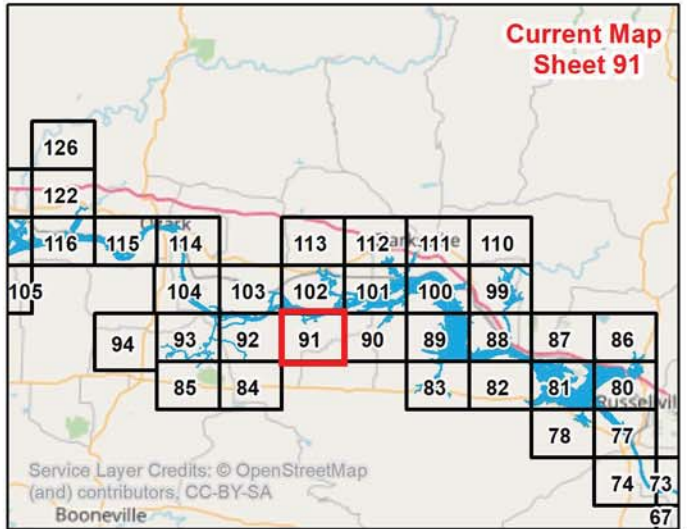
Levee

Streams/Rivers

Roads

State Highway

Counties

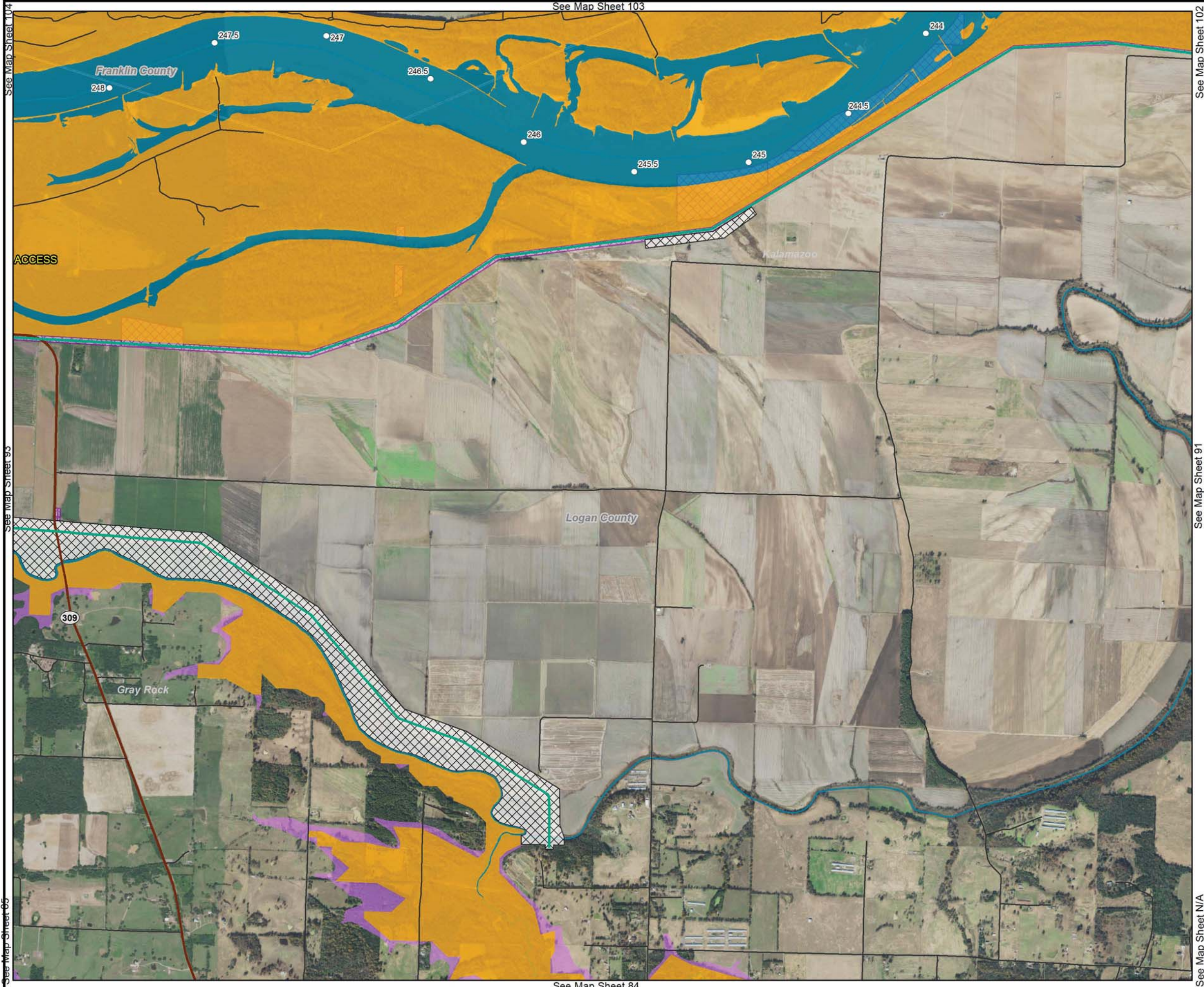


## MASTER PLAN MKARNS

Miles  
0 0.5 1

US ARMY CORPS  
OF ENGINEERS  
Little Rock District  
MKARNS





# ALTERNATIVE 3 LAND AND WATER CLASSIFICATIONS AND EASEMENTS

OPERATION EASEMENT

FLOWAGE EASEMENT

**LAND AND WATER CLASSIFICATIONS**

WILDLIFE MANAGEMENT

PROJECT OPERATIONS

OPEN RECREATION (WATER)

**Legend**

Navigation Mile

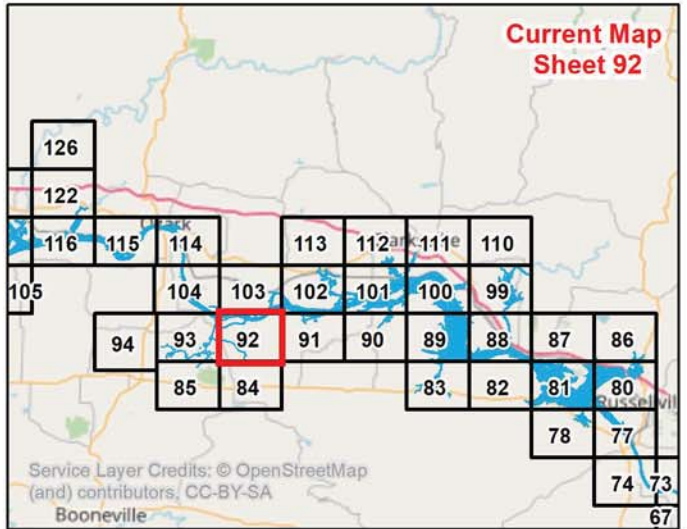
Levee

Streams/Rivers

Roads

State Highway

Counties

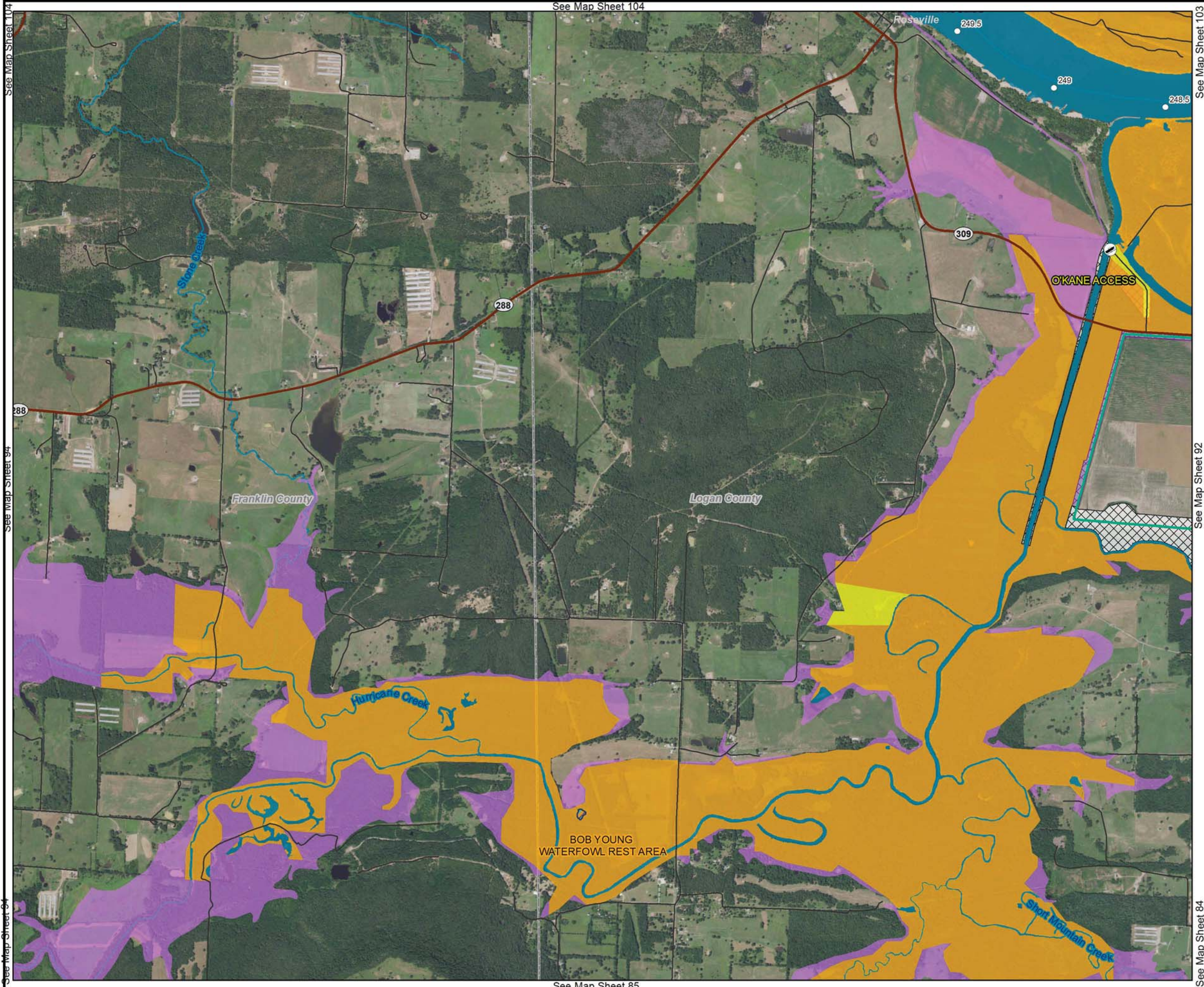


## MASTER PLAN MKARNS

Miles  
0 0.5 1

US ARMY CORPS  
OF ENGINEERS  
Little Rock District  
MKARNS

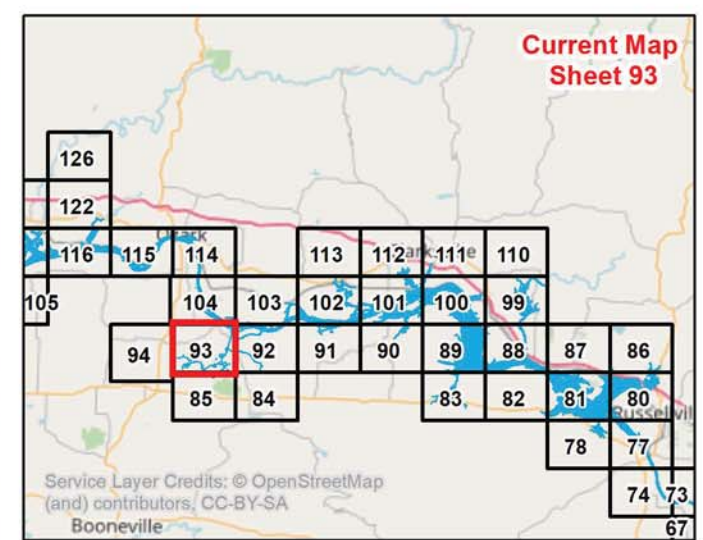




# ALTERNATIVE 3 LAND AND WATER CLASSIFICATIONS AND EASEMENTS

- OPERATION EASEMENT
- FLOWAGE EASEMENT
- LAND AND WATER CLASSIFICATIONS**
- LOW DENSITY RECREATION
- WILDLIFE MANAGEMENT
- PROJECT OPERATIONS
- FISH AND WILDLIFE SANCTUARY (WATER)
- OPEN RECREATION (WATER)

- ### Legend
- Navigation Mile
  - Corps Operated Boat Ramp
  - Levee
  - Streams/Rivers
  - Roads
  - State Highway
  - Counties



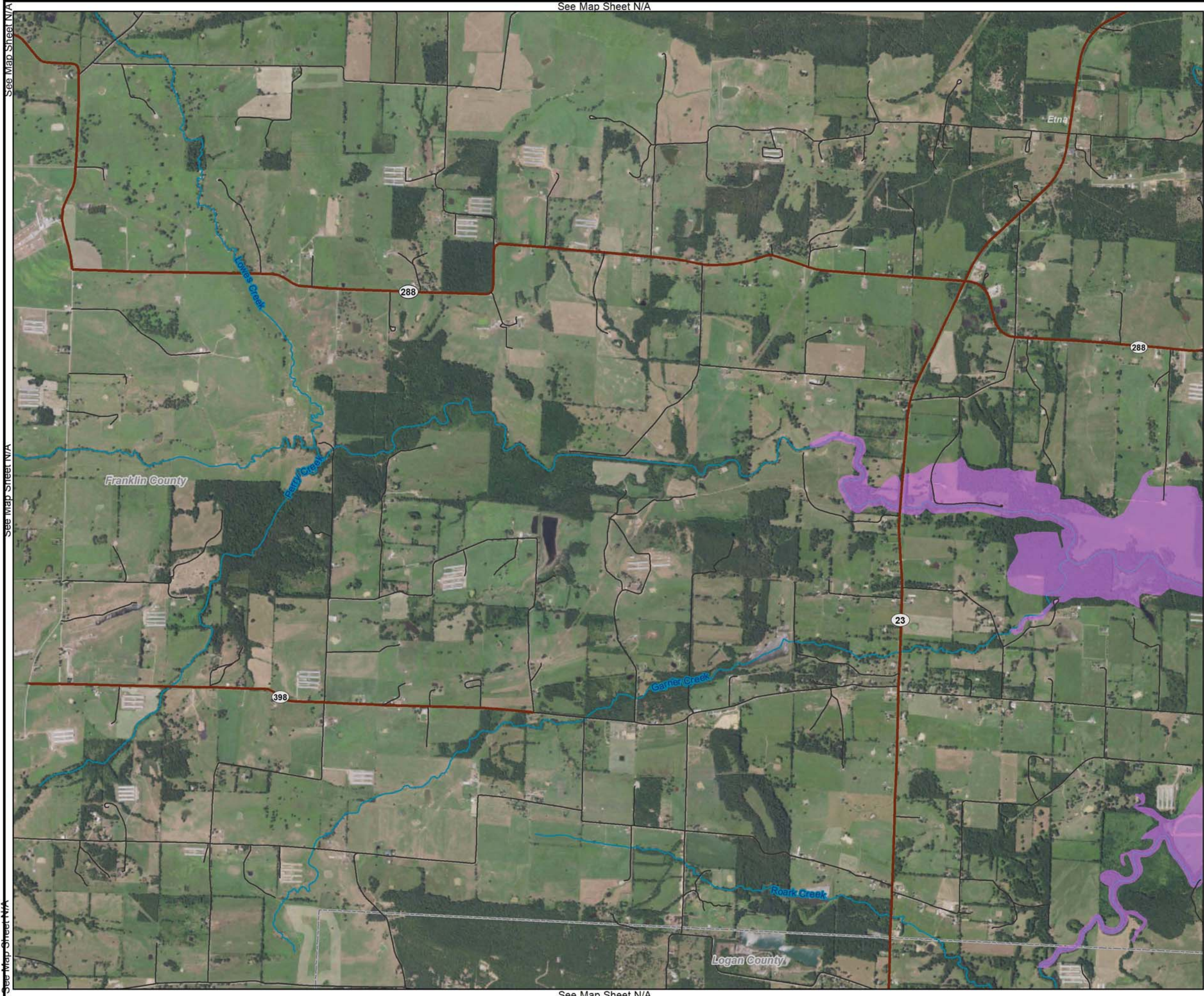
MASTER PLAN  
MKARNS

Miles  
0 0.5 1

US ARMY CORPS  
OF ENGINEERS  
Little Rock District  
MKARNS

North Arrow



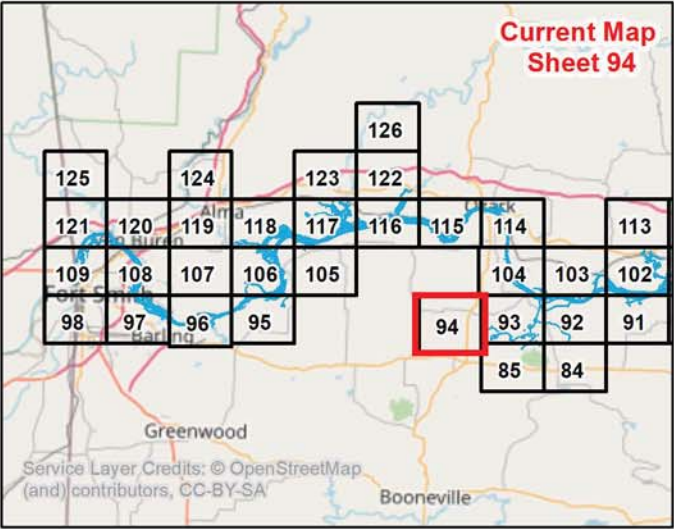


# ALTERNATIVE 3 LAND AND WATER CLASSIFICATIONS AND EASEMENTS

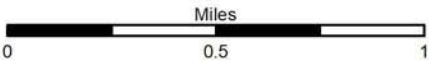
 FLOWAGE EASEMENT

**Legend**

-  Streams/Rivers
-  Roads
-  State Highway
-  Counties

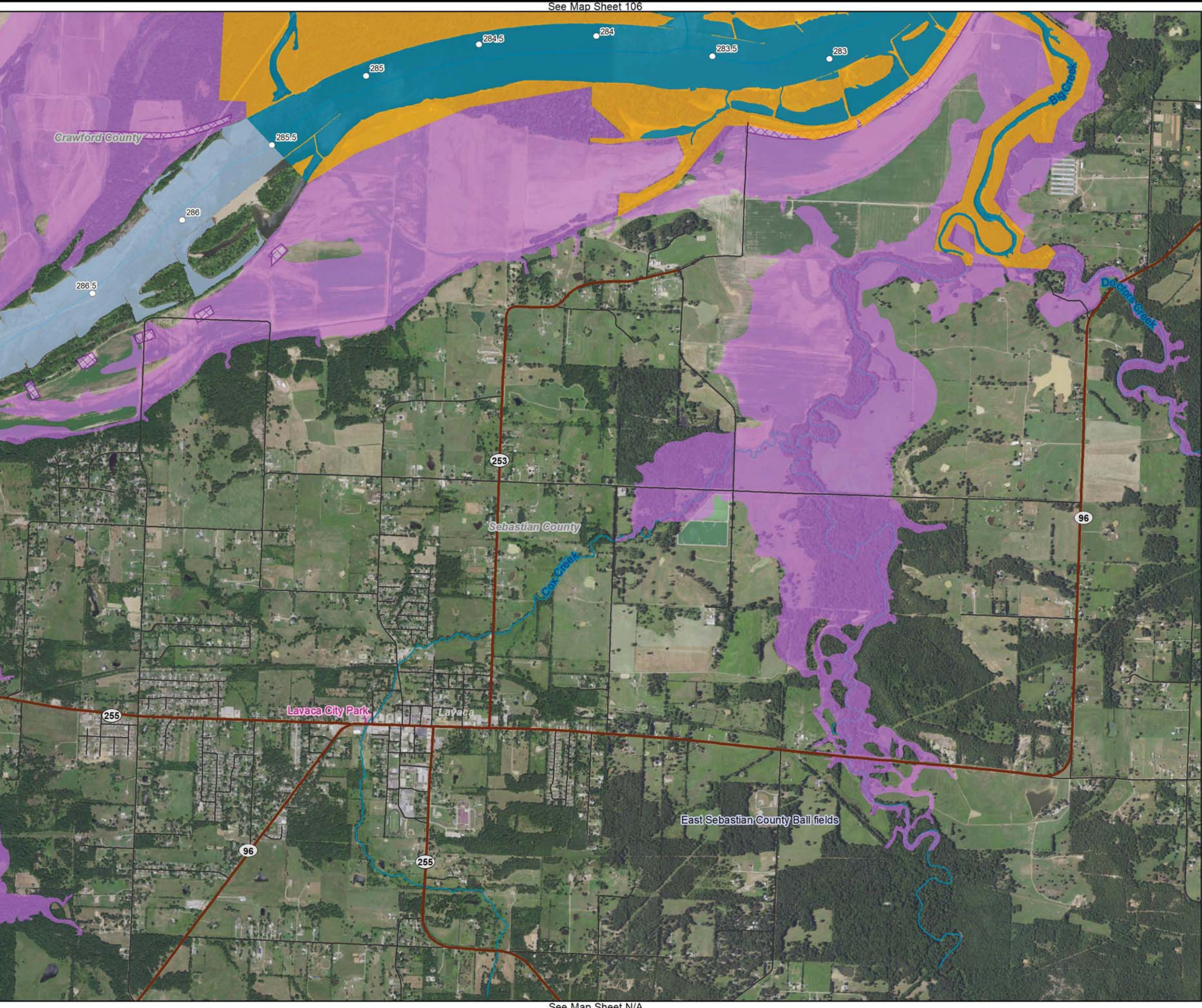


## MASTER PLAN MKARNS





See Map Sheet 107  
See Map Sheet 106  
See Map Sheet 105  
See Map Sheet 96  
See Map Sheet 95  
See Map Sheet 94  
See Map Sheet 93  
See Map Sheet 92  
See Map Sheet 91  
See Map Sheet 90  
See Map Sheet 89  
See Map Sheet 88  
See Map Sheet 87  
See Map Sheet 86  
See Map Sheet 85  
See Map Sheet 84  
See Map Sheet 83  
See Map Sheet 82  
See Map Sheet 81  
See Map Sheet 80  
See Map Sheet 79  
See Map Sheet 78  
See Map Sheet 77  
See Map Sheet 76  
See Map Sheet 75  
See Map Sheet 74  
See Map Sheet 73  
See Map Sheet 72  
See Map Sheet 71  
See Map Sheet 70  
See Map Sheet 69  
See Map Sheet 68  
See Map Sheet 67  
See Map Sheet 66  
See Map Sheet 65  
See Map Sheet 64  
See Map Sheet 63  
See Map Sheet 62  
See Map Sheet 61  
See Map Sheet 60  
See Map Sheet 59  
See Map Sheet 58  
See Map Sheet 57  
See Map Sheet 56  
See Map Sheet 55  
See Map Sheet 54  
See Map Sheet 53  
See Map Sheet 52  
See Map Sheet 51  
See Map Sheet 50  
See Map Sheet 49  
See Map Sheet 48  
See Map Sheet 47  
See Map Sheet 46  
See Map Sheet 45  
See Map Sheet 44  
See Map Sheet 43  
See Map Sheet 42  
See Map Sheet 41  
See Map Sheet 40  
See Map Sheet 39  
See Map Sheet 38  
See Map Sheet 37  
See Map Sheet 36  
See Map Sheet 35  
See Map Sheet 34  
See Map Sheet 33  
See Map Sheet 32  
See Map Sheet 31  
See Map Sheet 30  
See Map Sheet 29  
See Map Sheet 28  
See Map Sheet 27  
See Map Sheet 26  
See Map Sheet 25  
See Map Sheet 24  
See Map Sheet 23  
See Map Sheet 22  
See Map Sheet 21  
See Map Sheet 20  
See Map Sheet 19  
See Map Sheet 18  
See Map Sheet 17  
See Map Sheet 16  
See Map Sheet 15  
See Map Sheet 14  
See Map Sheet 13  
See Map Sheet 12  
See Map Sheet 11  
See Map Sheet 10  
See Map Sheet 9  
See Map Sheet 8  
See Map Sheet 7  
See Map Sheet 6  
See Map Sheet 5  
See Map Sheet 4  
See Map Sheet 3  
See Map Sheet 2  
See Map Sheet 1  
See Map Sheet 0

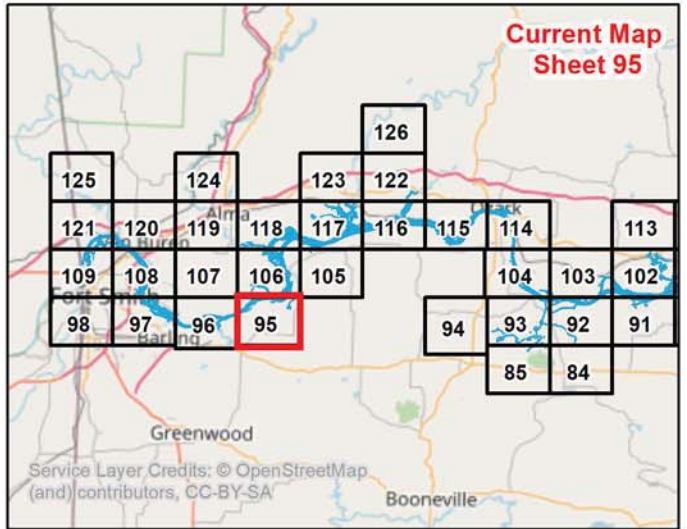


See Map Sheet 107  
See Map Sheet 106  
See Map Sheet 105  
See Map Sheet 96  
See Map Sheet 95  
See Map Sheet 94  
See Map Sheet 93  
See Map Sheet 92  
See Map Sheet 91  
See Map Sheet 90  
See Map Sheet 89  
See Map Sheet 88  
See Map Sheet 87  
See Map Sheet 86  
See Map Sheet 85  
See Map Sheet 84  
See Map Sheet 83  
See Map Sheet 82  
See Map Sheet 81  
See Map Sheet 80  
See Map Sheet 79  
See Map Sheet 78  
See Map Sheet 77  
See Map Sheet 76  
See Map Sheet 75  
See Map Sheet 74  
See Map Sheet 73  
See Map Sheet 72  
See Map Sheet 71  
See Map Sheet 70  
See Map Sheet 69  
See Map Sheet 68  
See Map Sheet 67  
See Map Sheet 66  
See Map Sheet 65  
See Map Sheet 64  
See Map Sheet 63  
See Map Sheet 62  
See Map Sheet 61  
See Map Sheet 60  
See Map Sheet 59  
See Map Sheet 58  
See Map Sheet 57  
See Map Sheet 56  
See Map Sheet 55  
See Map Sheet 54  
See Map Sheet 53  
See Map Sheet 52  
See Map Sheet 51  
See Map Sheet 50  
See Map Sheet 49  
See Map Sheet 48  
See Map Sheet 47  
See Map Sheet 46  
See Map Sheet 45  
See Map Sheet 44  
See Map Sheet 43  
See Map Sheet 42  
See Map Sheet 41  
See Map Sheet 40  
See Map Sheet 39  
See Map Sheet 38  
See Map Sheet 37  
See Map Sheet 36  
See Map Sheet 35  
See Map Sheet 34  
See Map Sheet 33  
See Map Sheet 32  
See Map Sheet 31  
See Map Sheet 30  
See Map Sheet 29  
See Map Sheet 28  
See Map Sheet 27  
See Map Sheet 26  
See Map Sheet 25  
See Map Sheet 24  
See Map Sheet 23  
See Map Sheet 22  
See Map Sheet 21  
See Map Sheet 20  
See Map Sheet 19  
See Map Sheet 18  
See Map Sheet 17  
See Map Sheet 16  
See Map Sheet 15  
See Map Sheet 14  
See Map Sheet 13  
See Map Sheet 12  
See Map Sheet 11  
See Map Sheet 10  
See Map Sheet 9  
See Map Sheet 8  
See Map Sheet 7  
See Map Sheet 6  
See Map Sheet 5  
See Map Sheet 4  
See Map Sheet 3  
See Map Sheet 2  
See Map Sheet 1  
See Map Sheet 0


# ALTERNATIVE 3 LAND AND WATER CLASSIFICATIONS AND EASEMENTS

- OPERATION EASEMENT
- FLOWAGE EASEMENT
- LAND AND WATER CLASSIFICATIONS**
- WILDLIFE MANAGEMENT
- OPEN RECREATION (WATER)

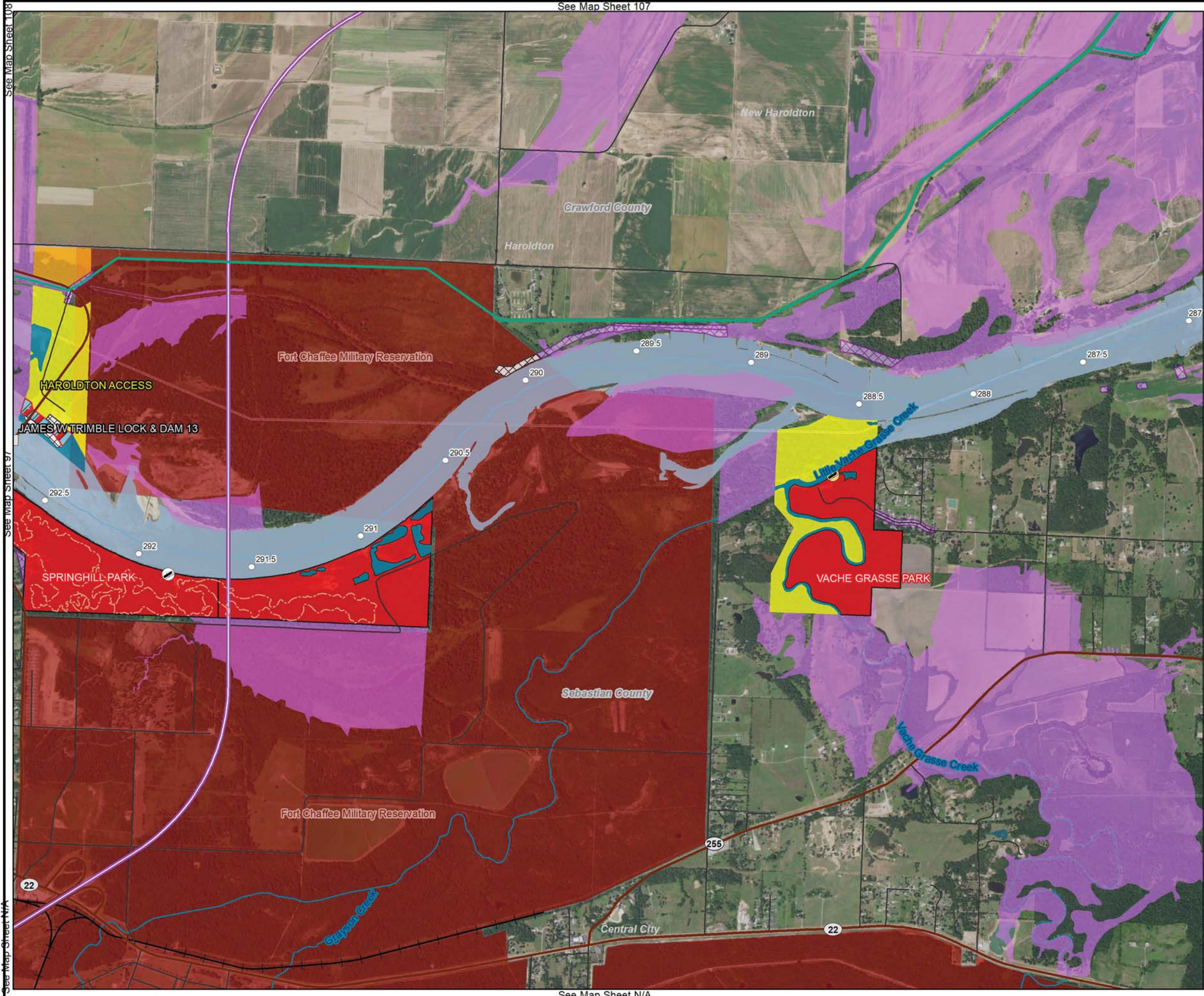
- Legend**
- Navigation Mile
  - Streams/Rivers
  - Roads
  - State Highway
  - City Park
  - Local Park
  - Counties
  - MKARNs



## MASTER PLAN MKARNs



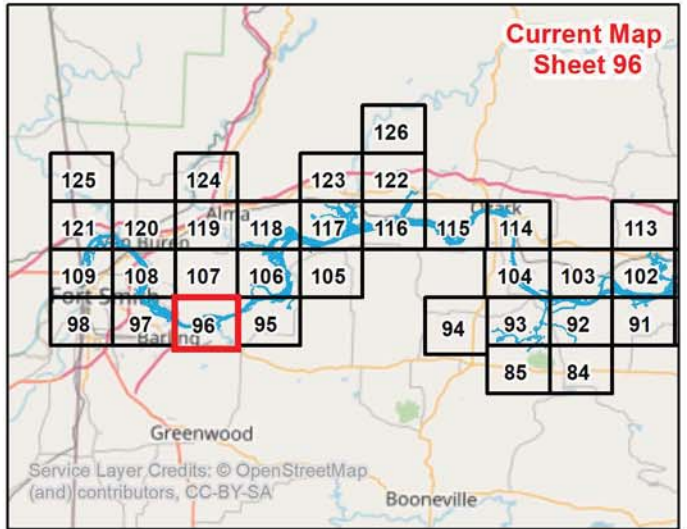





# ALTERNATIVE 3 LAND AND WATER CLASSIFICATIONS AND EASEMENTS

- OPERATION EASEMENT
- FLOWAGE EASEMENT
- LAND AND WATER CLASSIFICATIONS**
- HIGH DENSITY RECREATION
- LOW DENSITY RECREATION
- WILDLIFE MANAGEMENT
- PROJECT OPERATIONS
- RESTRICTED (WATER)
- OPEN RECREATION (WATER)

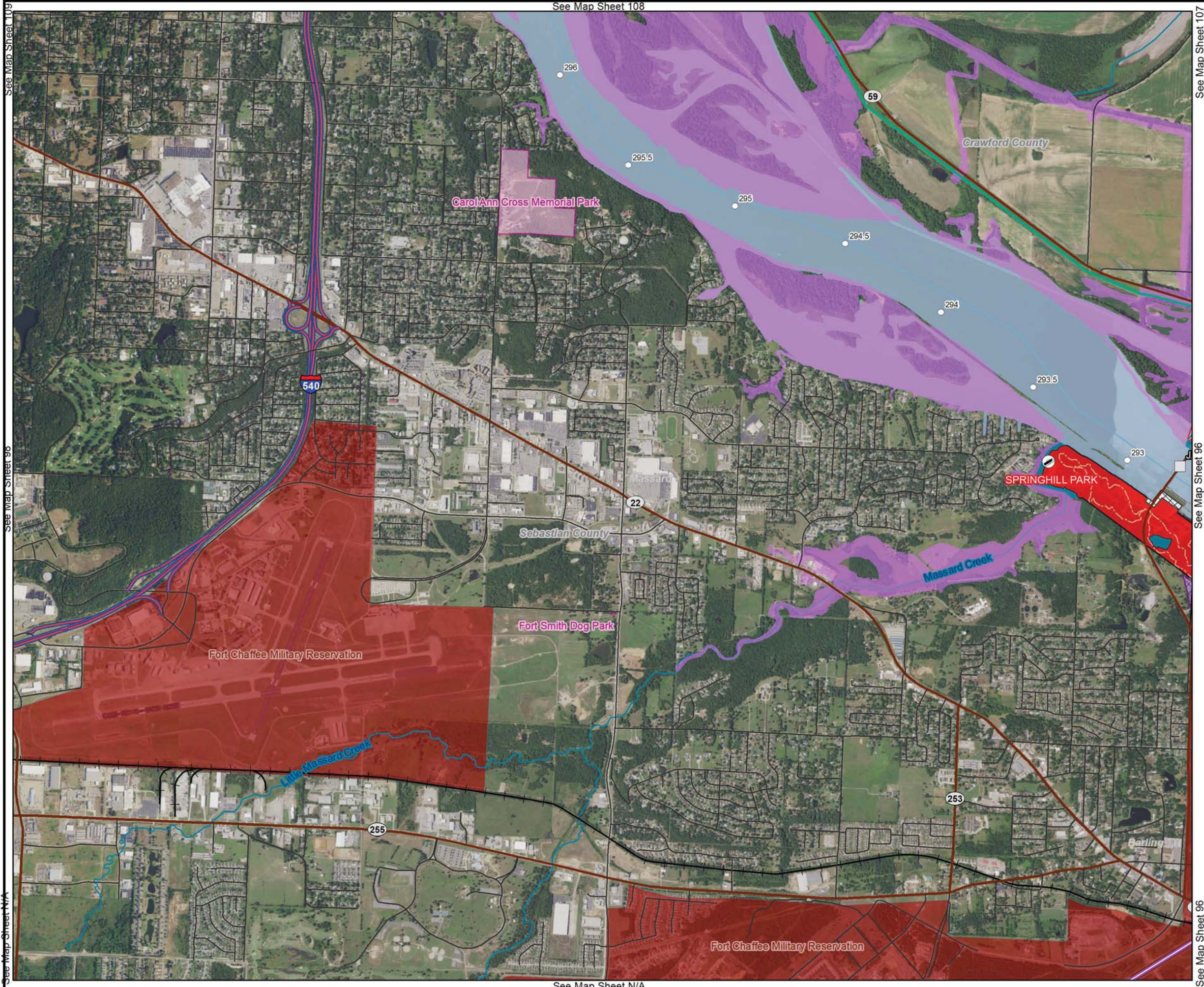
- ### Legend
- Navigation Mile
  - Lock And Dams
  - Corps Operated Boat Ramp
  - AGFC Operated Boat Ramp
  - Recreation Trail
  - Levee
  - Streams/Rivers
  - Proposed Interstate Line
  - Roads
  - State Highway
  - Rail Roads
  - Military Reservation
  - Counties
  - MKARNS



## MASTER PLAN MKARNS



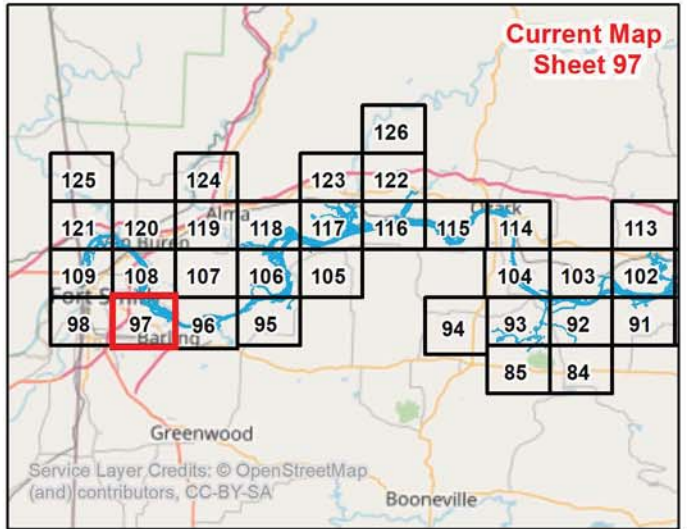





# ALTERNATIVE 3 LAND AND WATER CLASSIFICATIONS AND EASEMENTS

- OPERATION EASEMENT
- FLOWAGE EASEMENT
- LAND AND WATER CLASSIFICATIONS**
- HIGH DENSITY RECREATION
- PROJECT OPERATIONS
- RESTRICTED (WATER)
- OPEN RECREATION (WATER)

- Legend**
- Navigation Mile
  - Lock And Dams
  - Corps Operated Boat Ramp
  - Recreation Trail
  - Levee
  - Streams/Rivers
  - Proposed Interstate Line
  - Roads
  - State Highway
  - Interstate
  - Rail Roads
  - City Park
  - Military Reservation
  - Counties
  - MKARNS

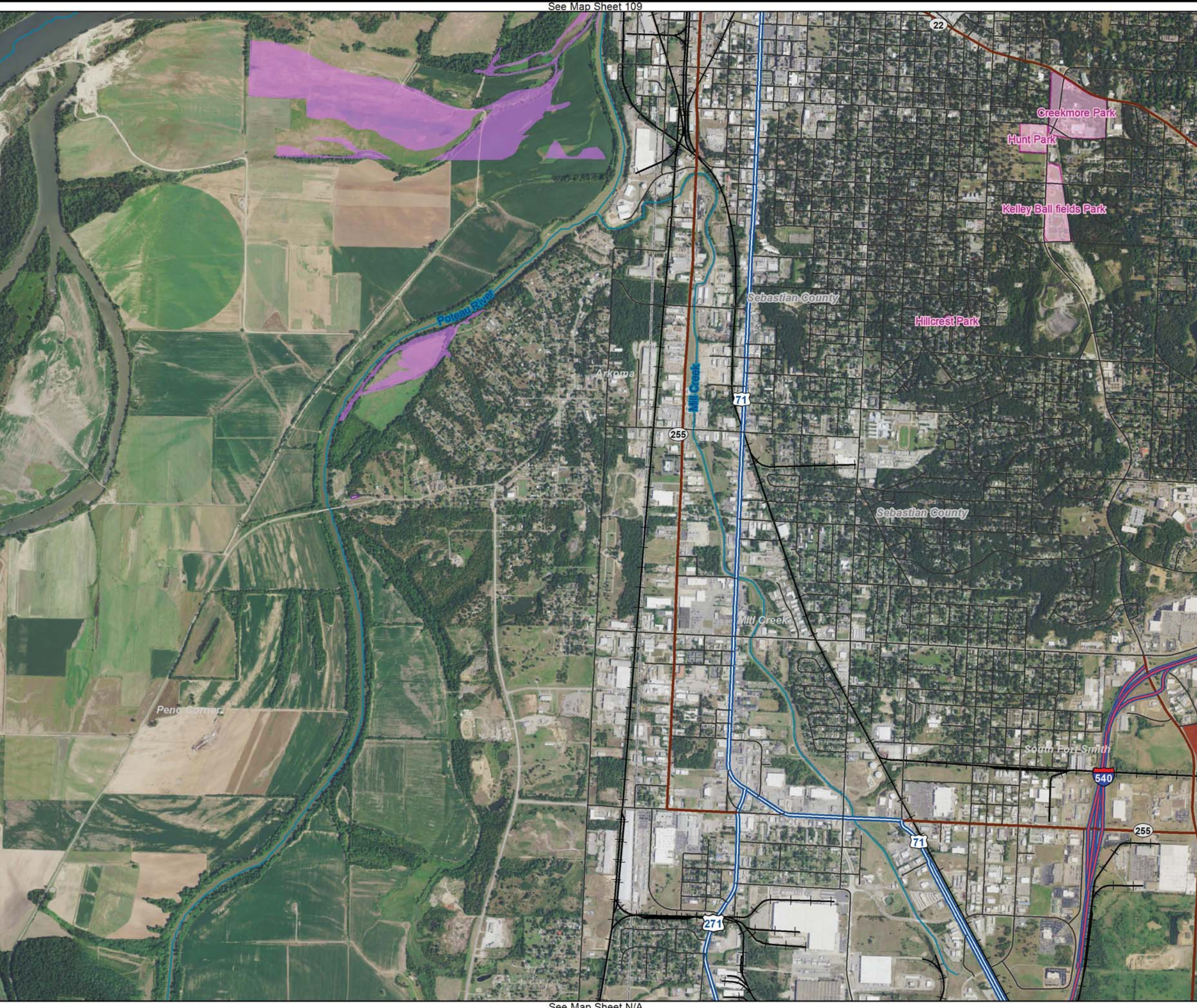


## MASTER PLAN MKARNS





See Map Sheet N/A



# ALTERNATIVE 3 LAND AND WATER CLASSIFICATIONS AND EASEMENTS

OPERATION EASEMENT

FLOWAGE EASEMENT

Legend

Streams/Rivers

Roads

State Highway

US Highway

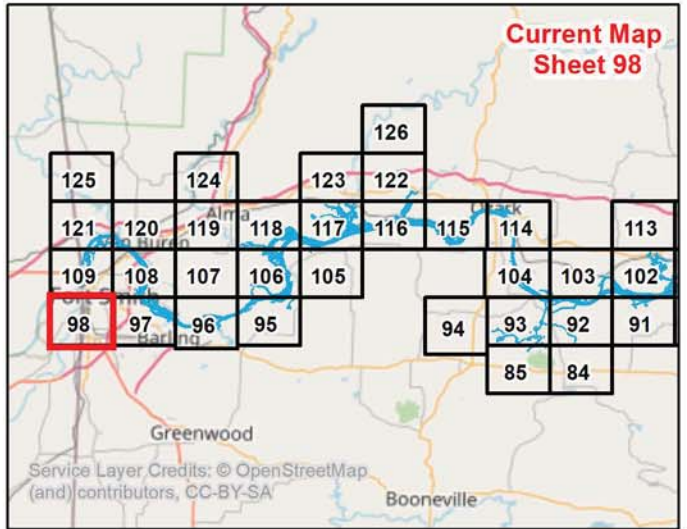
Interstate

Rail Roads


City Park

Military Reservation

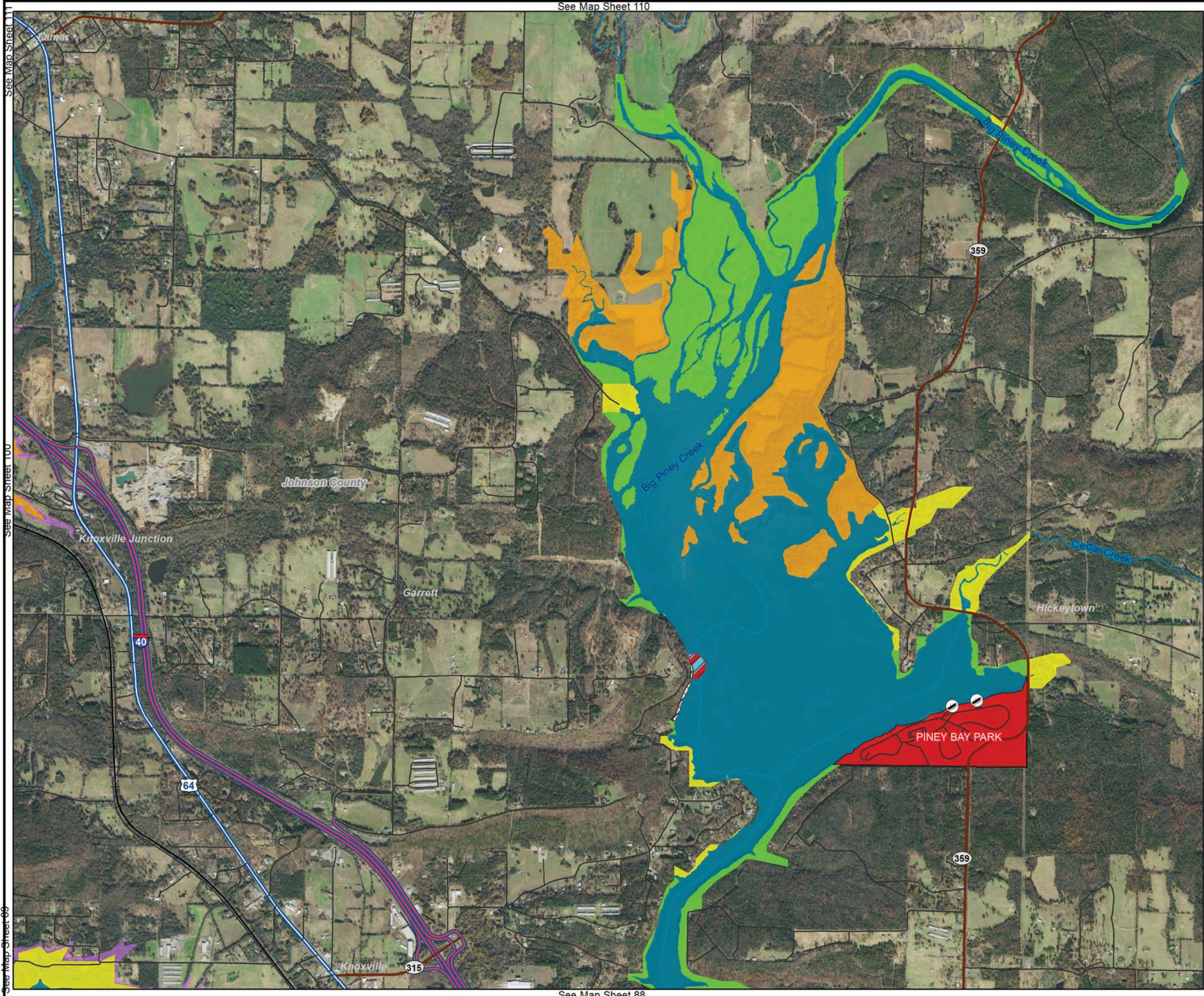
Counties



## MASTER PLAN MKARNS



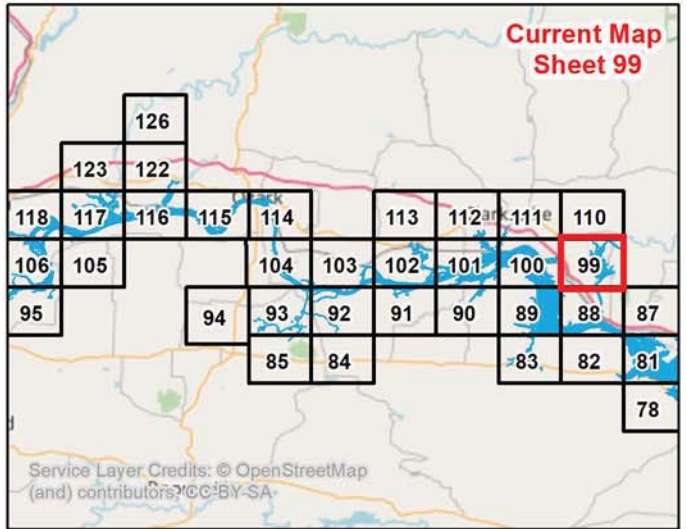





# ALTERNATIVE 3 LAND AND WATER CLASSIFICATIONS AND EASEMENTS

- FLOWAGE EASEMENT
- LAND AND WATER CLASSIFICATIONS**
- HIGH DENSITY RECREATION
- LOW DENSITY RECREATION
- WILDLIFE MANAGEMENT
- ENVIRONMENTALLY SENSITIVE
- PROJECT OPERATIONS
- RESTRICTED (WATER)
- OPEN RECREATION (WATER)

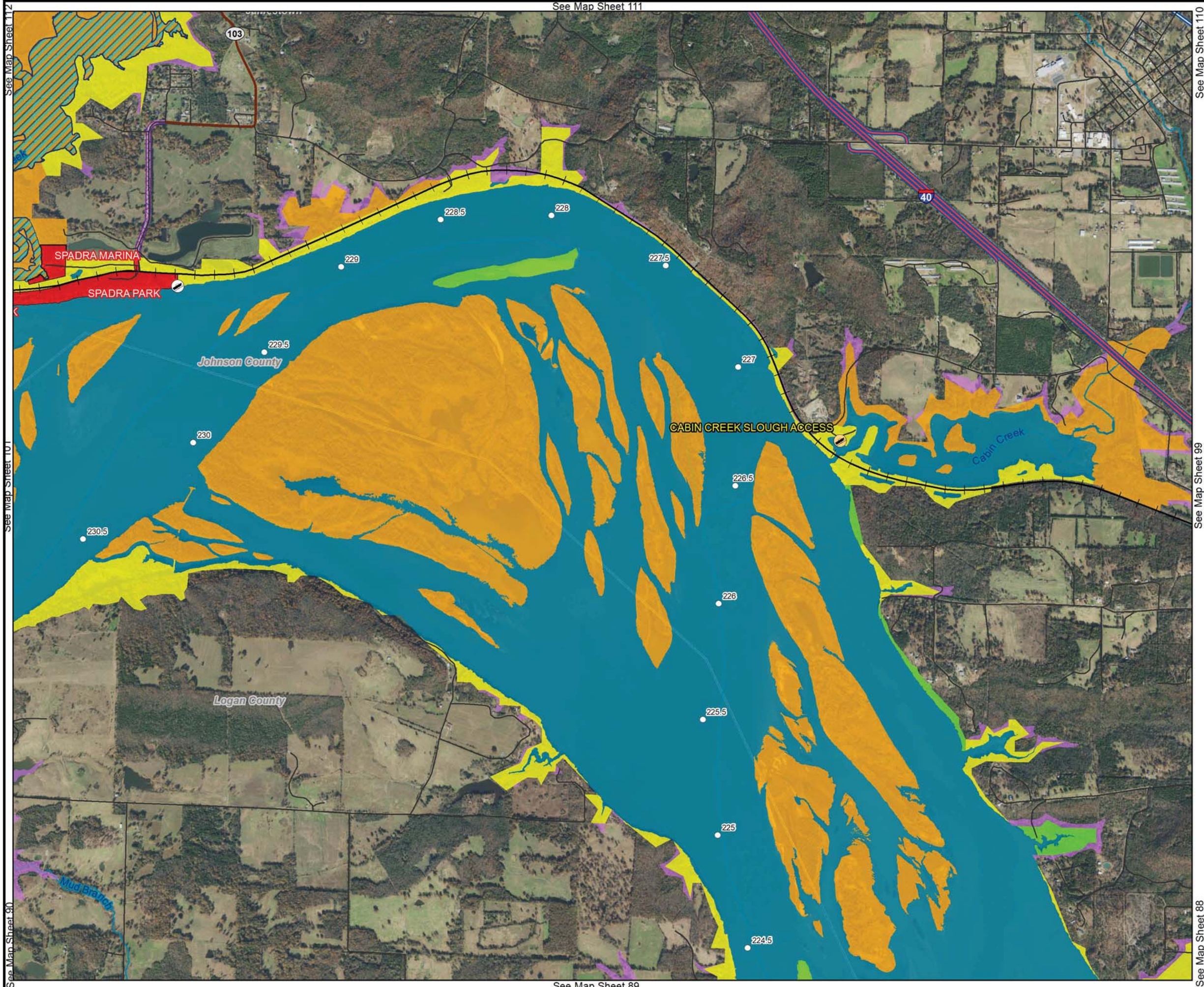
- Legend**
- Corps Operated Boat Ramp
  - Streams/Rivers
  - Roads
  - State Highway
  - US Highway
  - Interstate
  - Rail Roads
  - Wayside Park
  - Counties



## MASTER PLAN MKARNS







# ALTERNATIVE 3 LAND AND WATER CLASSIFICATIONS AND EASEMENTS

OPERATION EASEMENT

FLOWAGE EASEMENT

**LAND AND WATER CLASSIFICATIONS**

HIGH DENSITY RECREATION

LOW DENSITY RECREATION

WILDLIFE MANAGEMENT

ENVIRONMENTALLY SENSITIVE

FISH AND WILDLIFE SANCTUARY (WATER)

OPEN RECREATION (WATER)

**Legend**

Navigation Mile

Corps Operated Boat Ramp

AGFC Operated Boat Ramp

Streams/Rivers

Roads

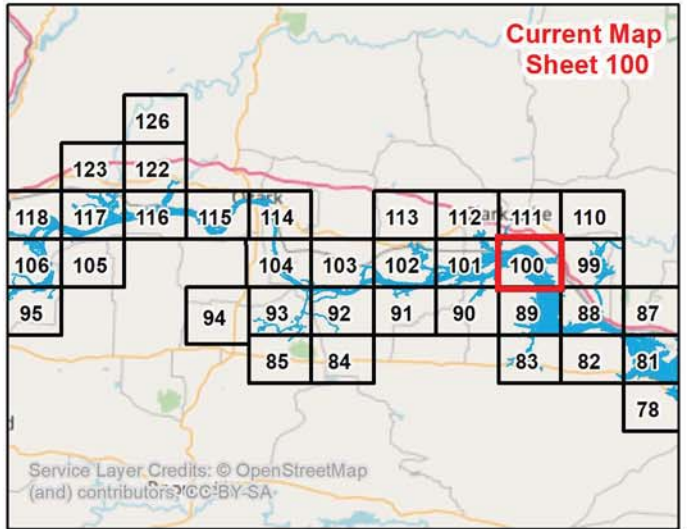
State Highway

US Highway


Interstate

Rail Roads

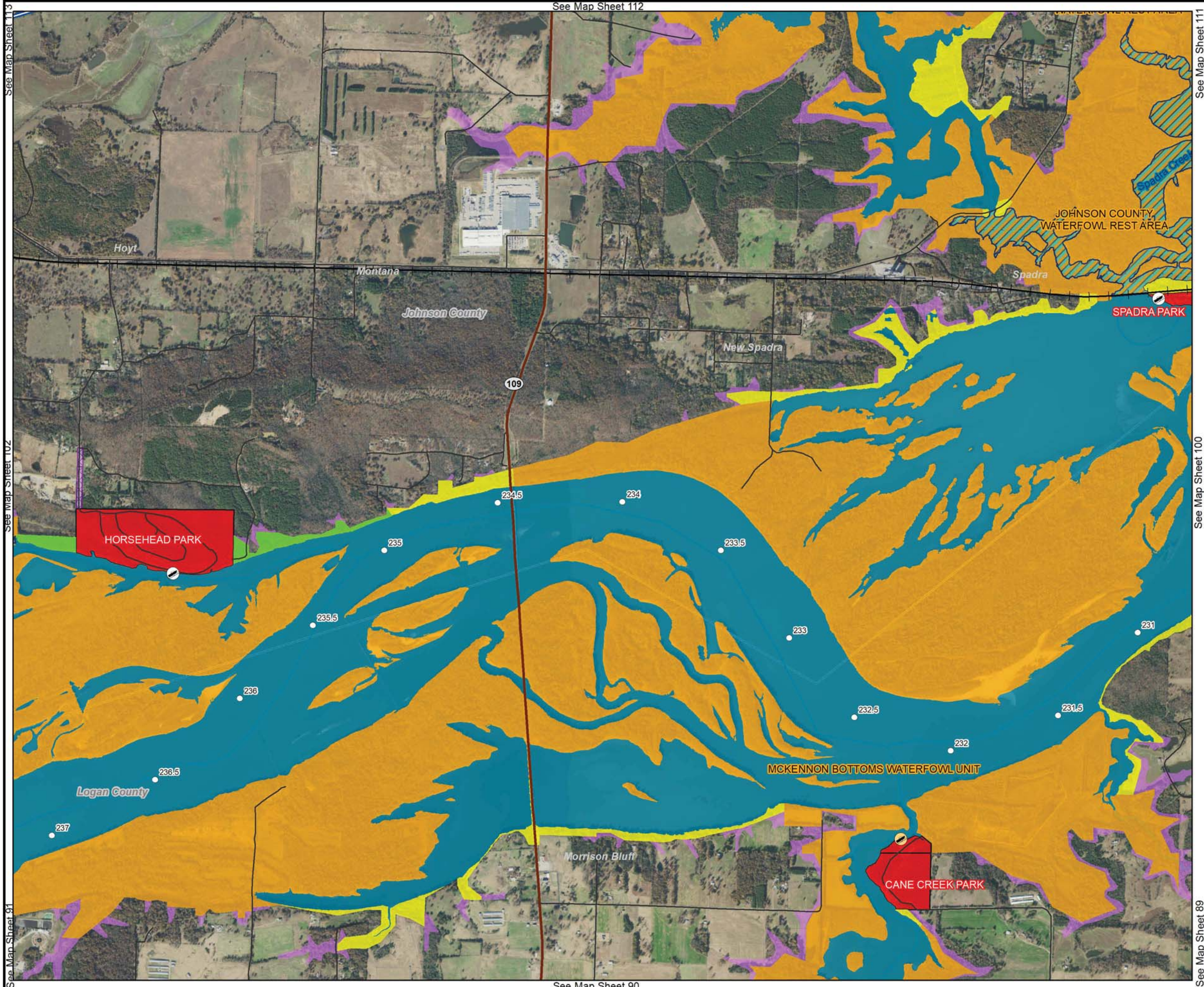
Counties



## MASTER PLAN MKARNS







# ALTERNATIVE 3 LAND AND WATER CLASSIFICATIONS AND EASEMENTS

OPERATION EASEMENT

FLOWAGE EASEMENT

**LAND AND WATER CLASSIFICATIONS**

HIGH DENSITY RECREATION

LOW DENSITY RECREATION

WILDLIFE MANAGEMENT

ENVIRONMENTALLY SENSITIVE

FISH AND WILDLIFE SANCTUARY (WATER)

OPEN RECREATION (WATER)

**Legend**

Navigation Mile

Corps Operated Boat Ramp

AGFC Operated Boat Ramp

Streams/Rivers

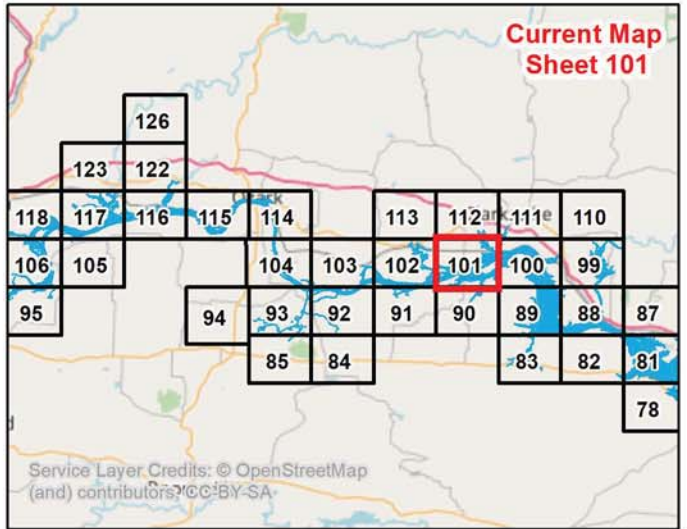
Roads

State Highway

US Highway

Rail Roads

Counties

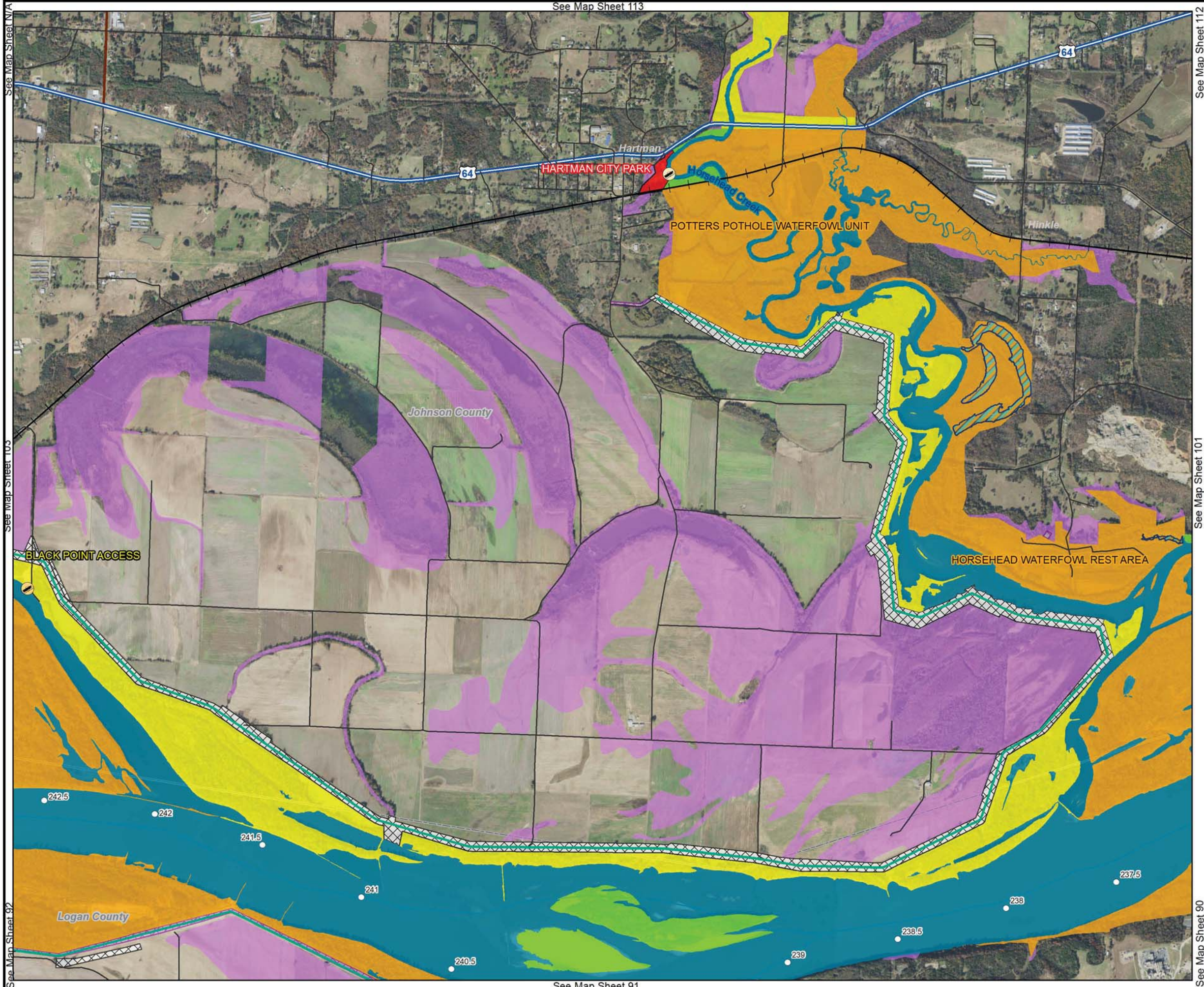


## MASTER PLAN MKARNS

Miles  
0 0.5 1

US ARMY CORPS  
OF ENGINEERS  
Little Rock District  
MKARNS





# ALTERNATIVE 3 LAND AND WATER CLASSIFICATIONS AND EASEMENTS

OPERATION EASEMENT

FLOWAGE EASEMENT

**LAND AND WATER CLASSIFICATIONS**

HIGH DENSITY RECREATION

LOW DENSITY RECREATION

WILDLIFE MANAGEMENT

ENVIRONMENTALLY SENSITIVE

PROJECT OPERATIONS

FISH AND WILDLIFE SANCTUARY (WATER)

OPEN RECREATION (WATER)

**Legend**

Navigation Mile

AGFC Operated Boat Ramp

City Operated Boat Ramp

Levee

Streams/Rivers

Roads

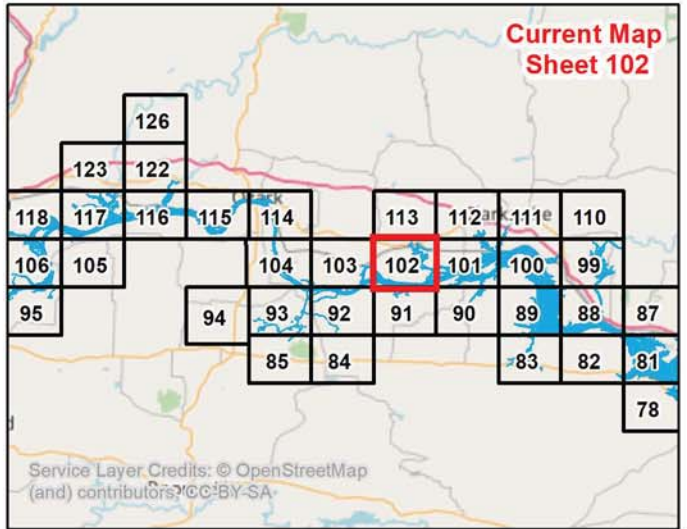
State Highway

US Highway

Rail Roads

City Park

Counties

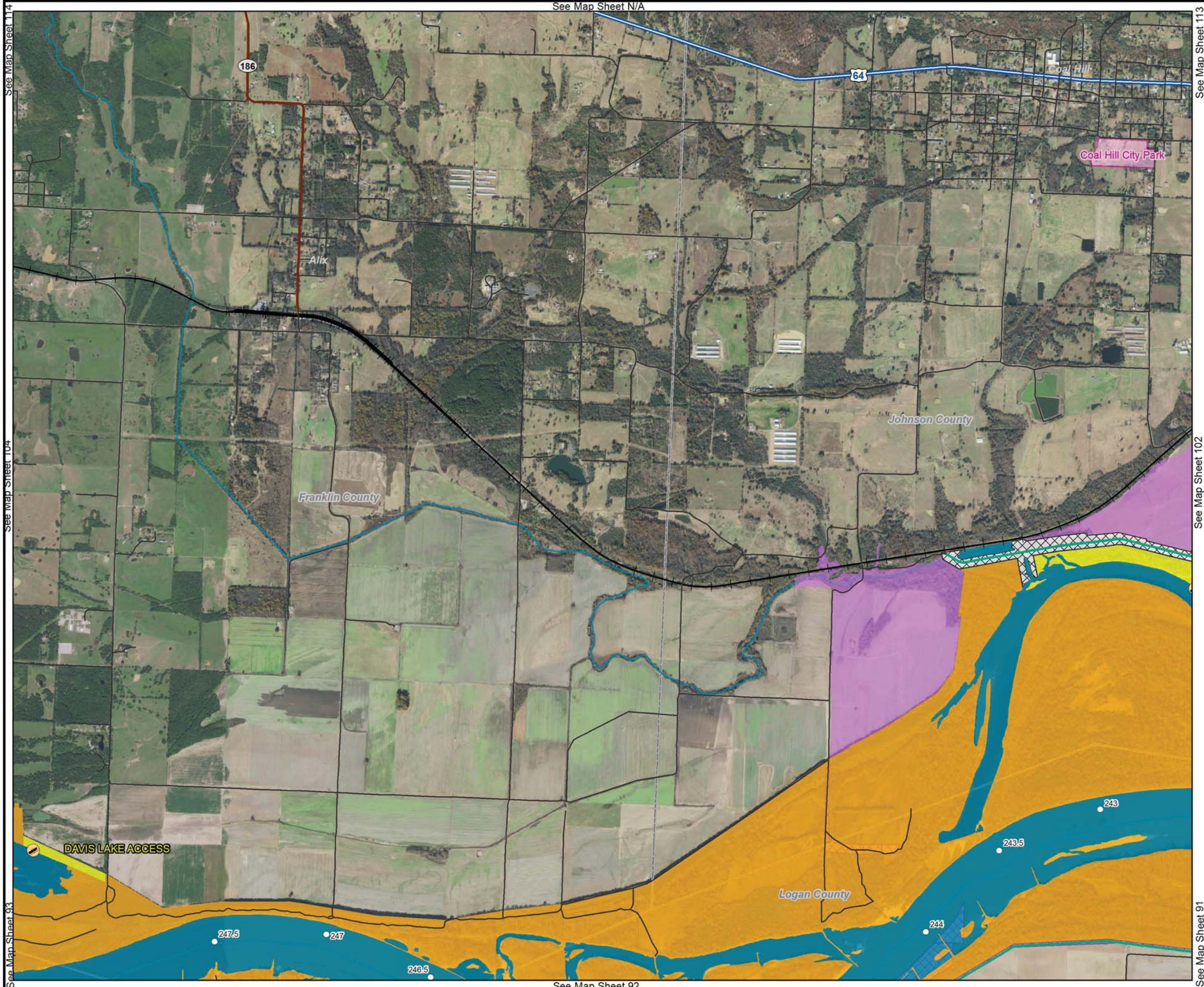


## MASTER PLAN MKARNS

Miles  
0 0.5 1

US ARMY CORPS  
OF ENGINEERS  
Little Rock District  
MKARNS





# ALTERNATIVE 3 LAND AND WATER CLASSIFICATIONS AND EASEMENTS

OPERATION EASEMENT

FLOWAGE EASEMENT

**LAND AND WATER CLASSIFICATIONS**

LOW DENSITY RECREATION

WILDLIFE MANAGEMENT

PROJECT OPERATIONS

OPEN RECREATION (WATER)

**Legend**

Navigation Mile

AGFC Operated Boat Ramp

Levee

Streams/Rivers

Roads

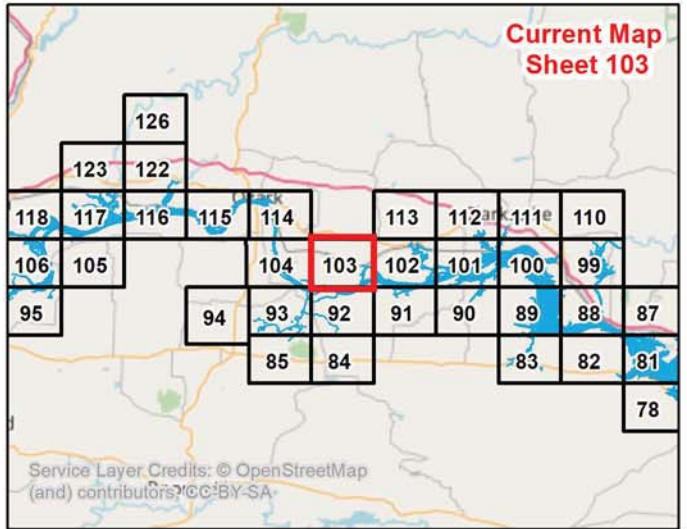
State Highway

US Highway


Rail Roads

City Park

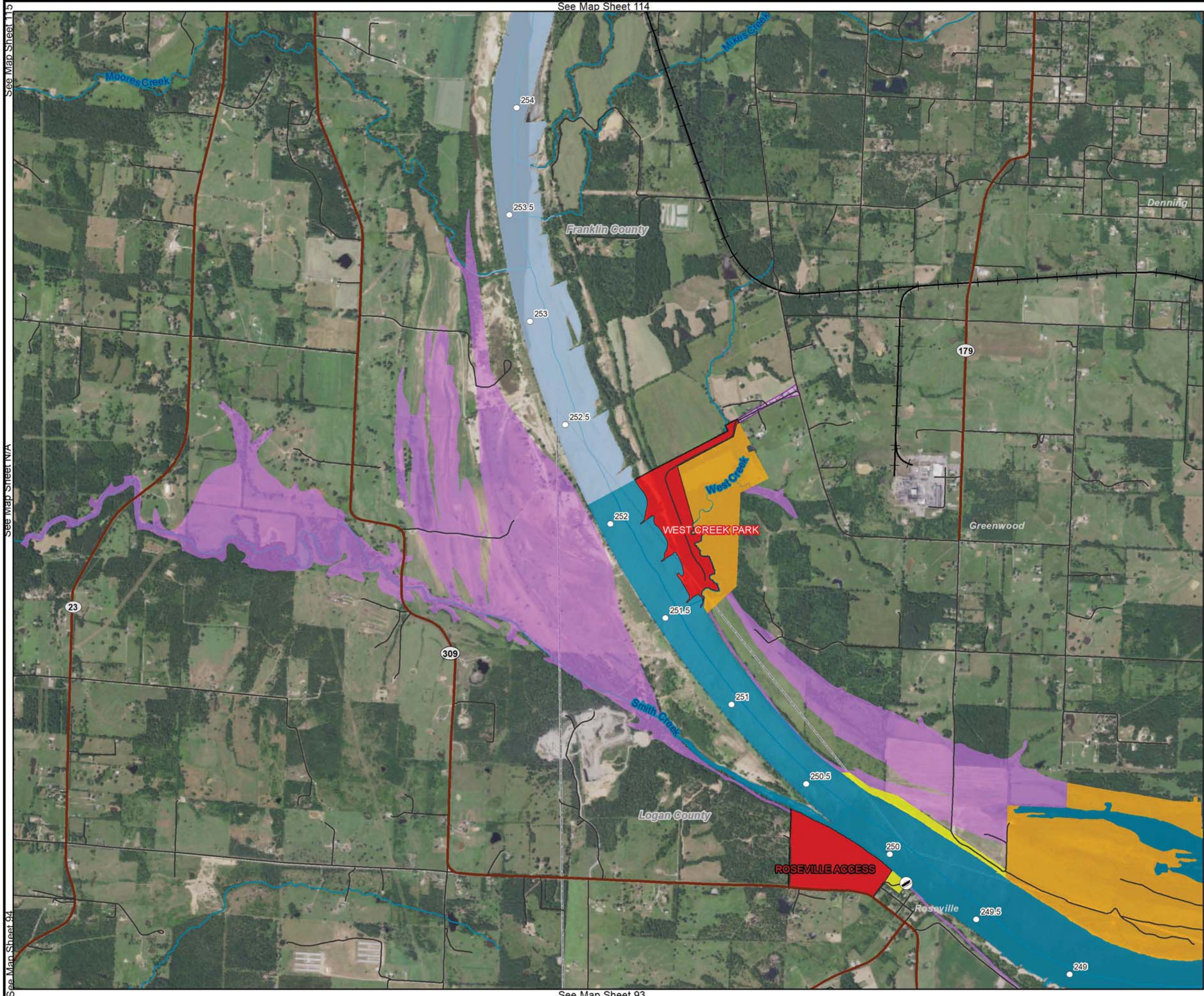
Counties



## MASTER PLAN MKARNS







# ALTERNATIVE 3 LAND AND WATER CLASSIFICATIONS AND EASEMENTS

OPERATION EASEMENT

FLOWAGE EASEMENT

**LAND AND WATER CLASSIFICATIONS**

HIGH DENSITY RECREATION

LOW DENSITY RECREATION

WILDLIFE MANAGEMENT

OPEN RECREATION (WATER)

**Legend**

Navigation Mile

Corps Operated Boat Ramp

Streams/Rivers

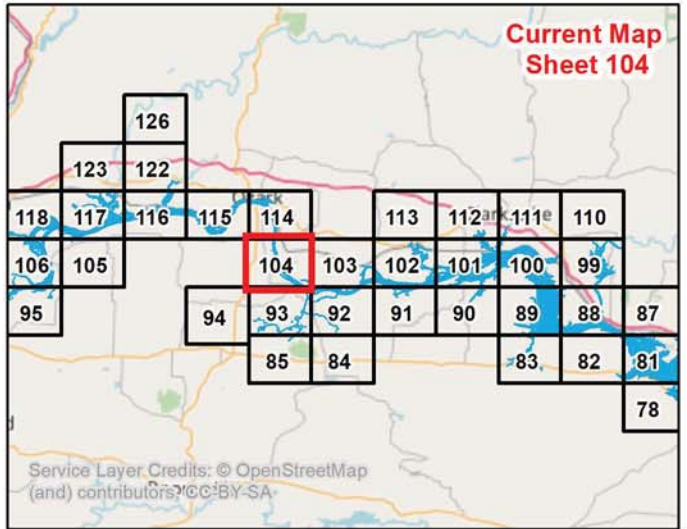
Roads

State Highway

Rail Roads

Counties

MKARNS

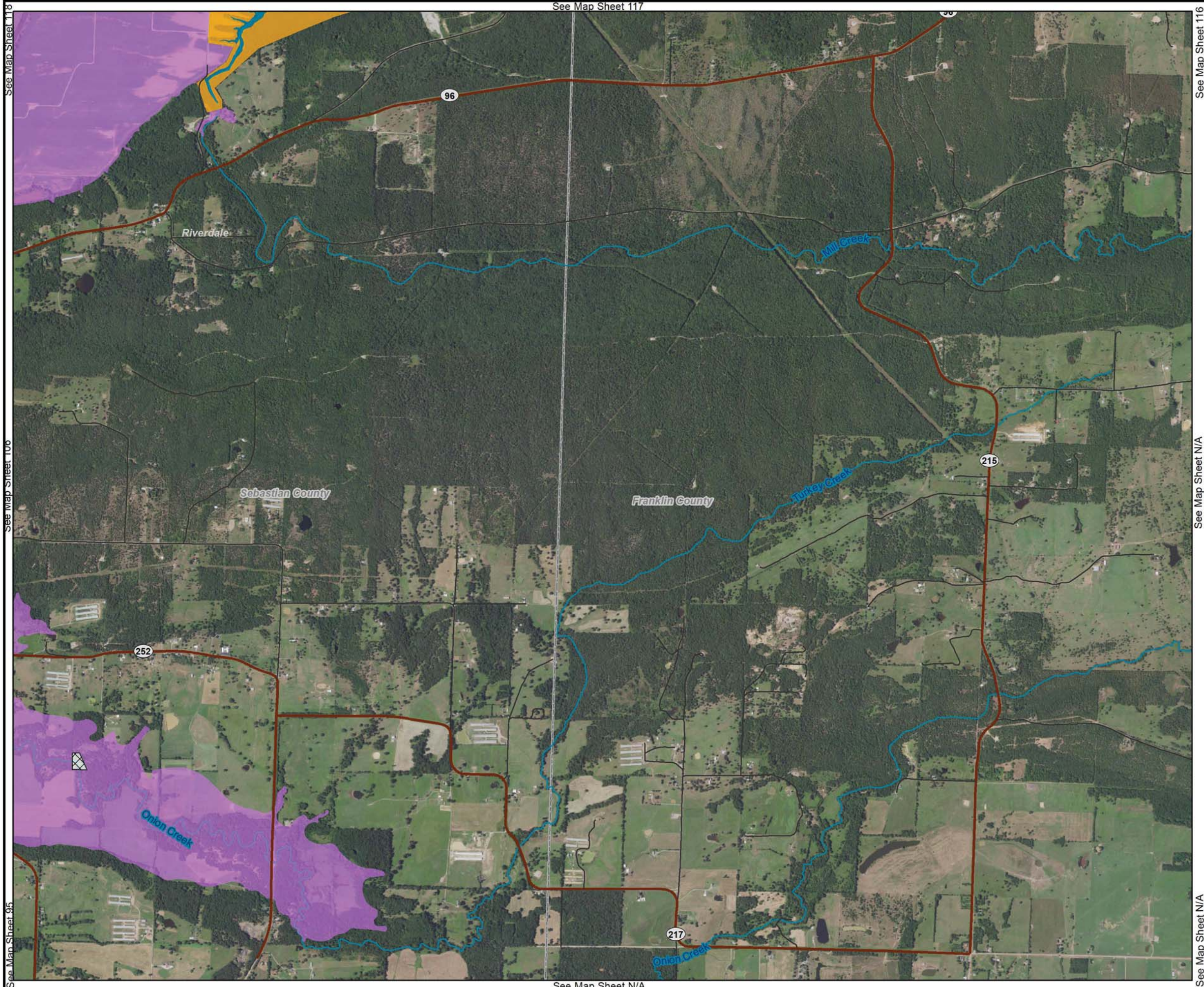


## MASTER PLAN MKARNS

Miles  
0 0.5 1

**US ARMY CORPS  
OF ENGINEERS**  
Little Rock District  
MKARNS





# ALTERNATIVE 3 LAND AND WATER CLASSIFICATIONS AND EASEMENTS

FLOWAGE EASEMENT

WILDLIFE MANAGEMENT

PROJECT OPERATIONS

OPEN RECREATION (WATER)

**LAND AND WATER CLASSIFICATIONS**

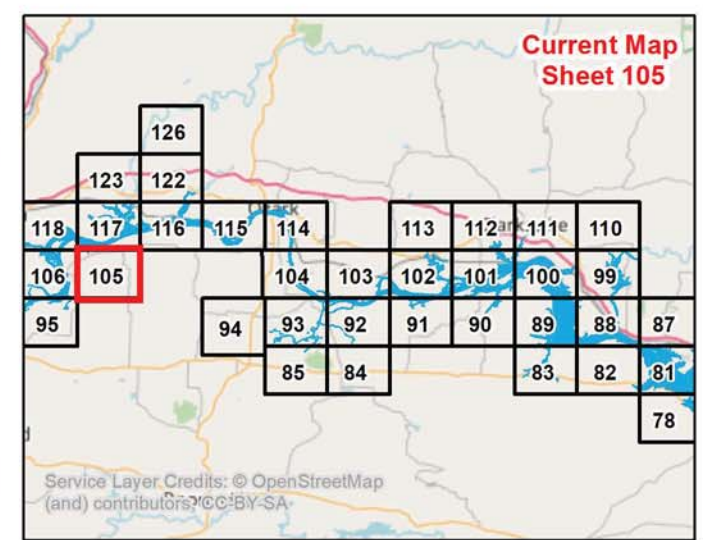
**Legend**

Streams/Rivers

Roads

State Highway

Counties



## MASTER PLAN MKARNS

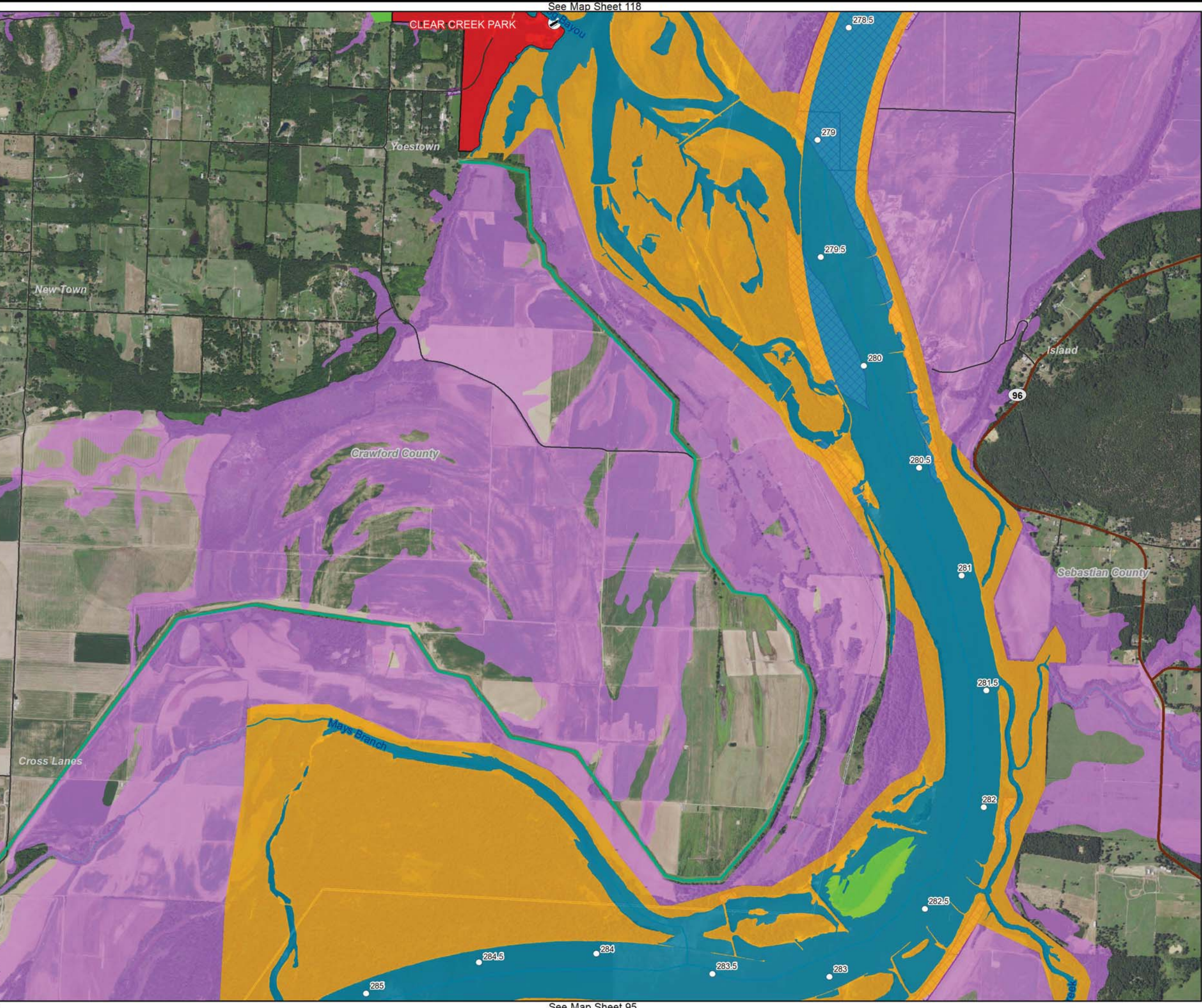
Miles

0 0.5 1

US ARMY CORPS  
OF ENGINEERS  
Little Rock District  
MKARNS



See Map Sheet 119  
See Map Sheet 107  
See Map Sheet 96  
See Map Sheet N/A



# ALTERNATIVE 3 LAND AND WATER CLASSIFICATIONS AND EASEMENTS

OPERATION EASEMENT

FLOWAGE EASEMENT

**LAND AND WATER CLASSIFICATIONS**

HIGH DENSITY RECREATION

WILDLIFE MANAGEMENT

ENVIRONMENTALLY SENSITIVE

OPEN RECREATION (WATER)

**Legend**

Navigation Mile

Corps Operated Boat Ramp

Recreation Trail

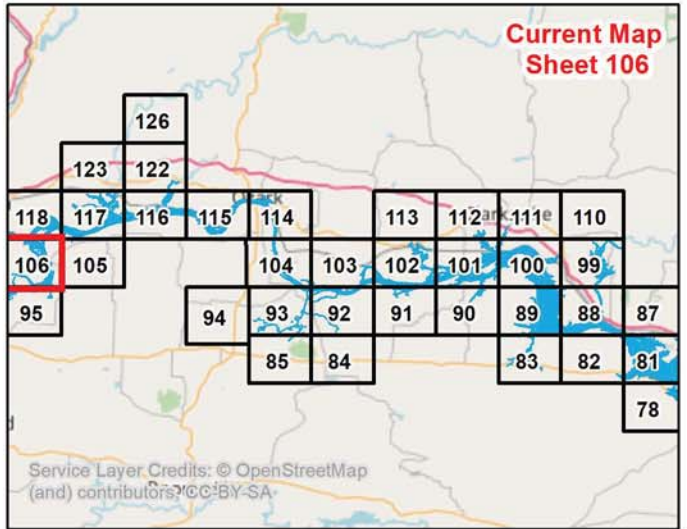
Levee

Streams/Rivers


Roads

State Highway

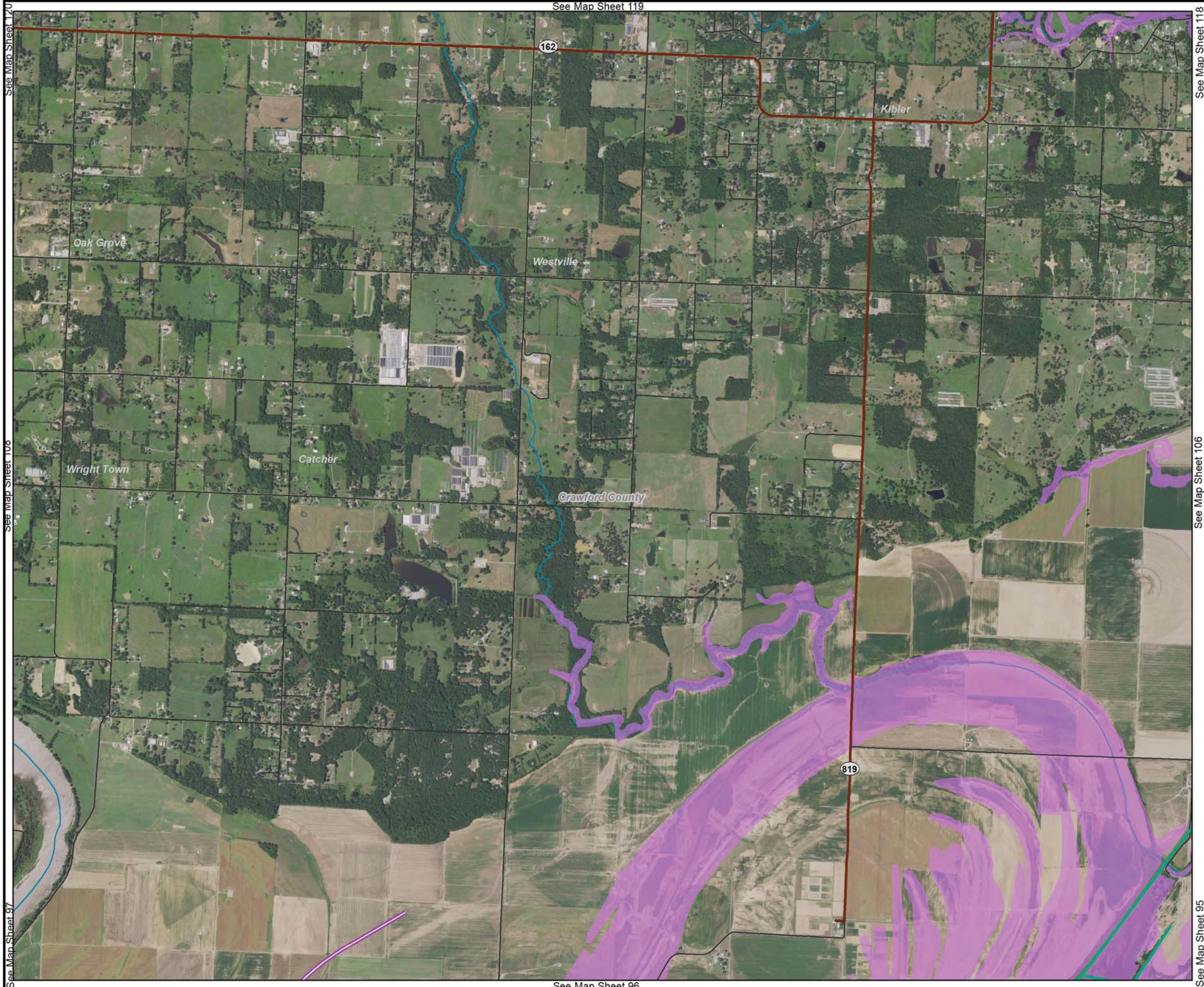
Counties



## MASTER PLAN MKARNS





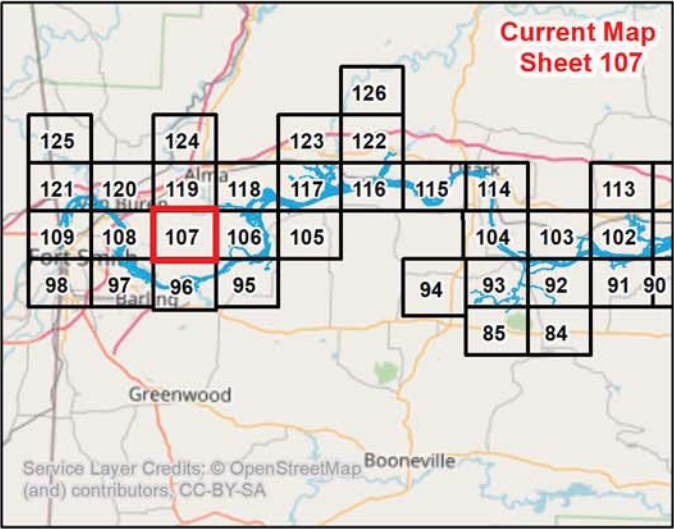


# ALTERNATIVE 3 LAND AND WATER CLASSIFICATIONS AND EASEMENTS


FLOWAGE EASEMENT

Legend

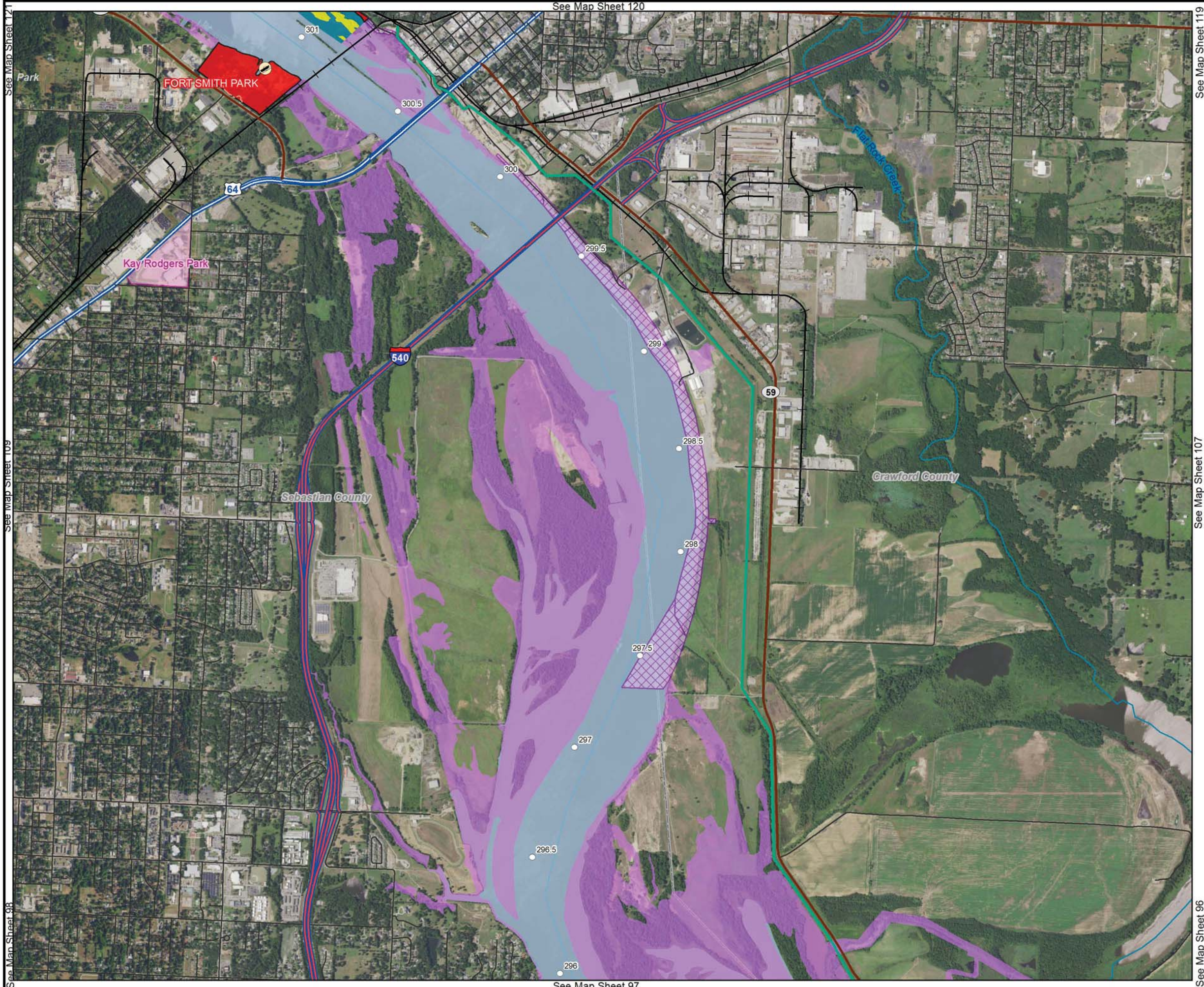
- Levee
- Streams/Rivers
- Proposed Interstate Line
- Roads
- State Highway
- Counties




## MASTER PLAN MKARNS










# ALTERNATIVE 3 LAND AND WATER CLASSIFICATIONS AND EASEMENTS


 OPERATION EASEMENT

 FLOWAGE EASEMENT


**LAND AND WATER CLASSIFICATIONS**


 HIGH DENSITY RECREATION


 LOW DENSITY RECREATION


 OPEN RECREATION (WATER)


**Legend**


 Navigation Mile


 City Operated Boat Ramp


 Recreation Trail


 Levee


 Streams/Rivers


 Roads


 State Highway


 US Highway

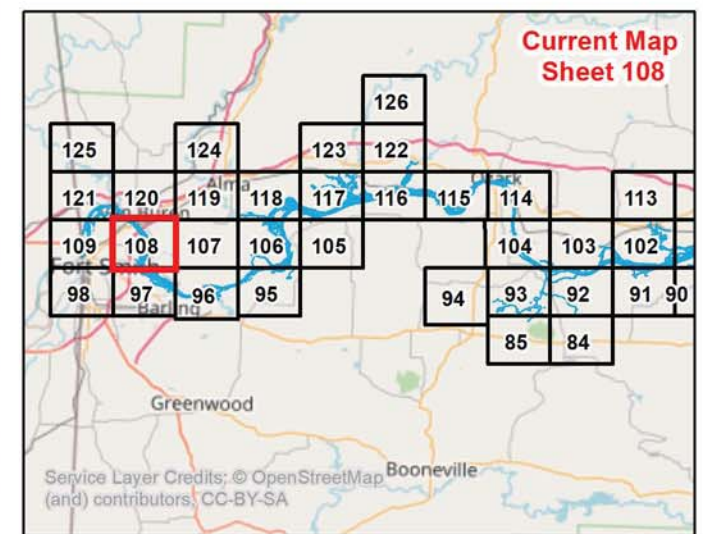
 Interstate

 Rail Roads


 City Park

 Counties

 MKARNS

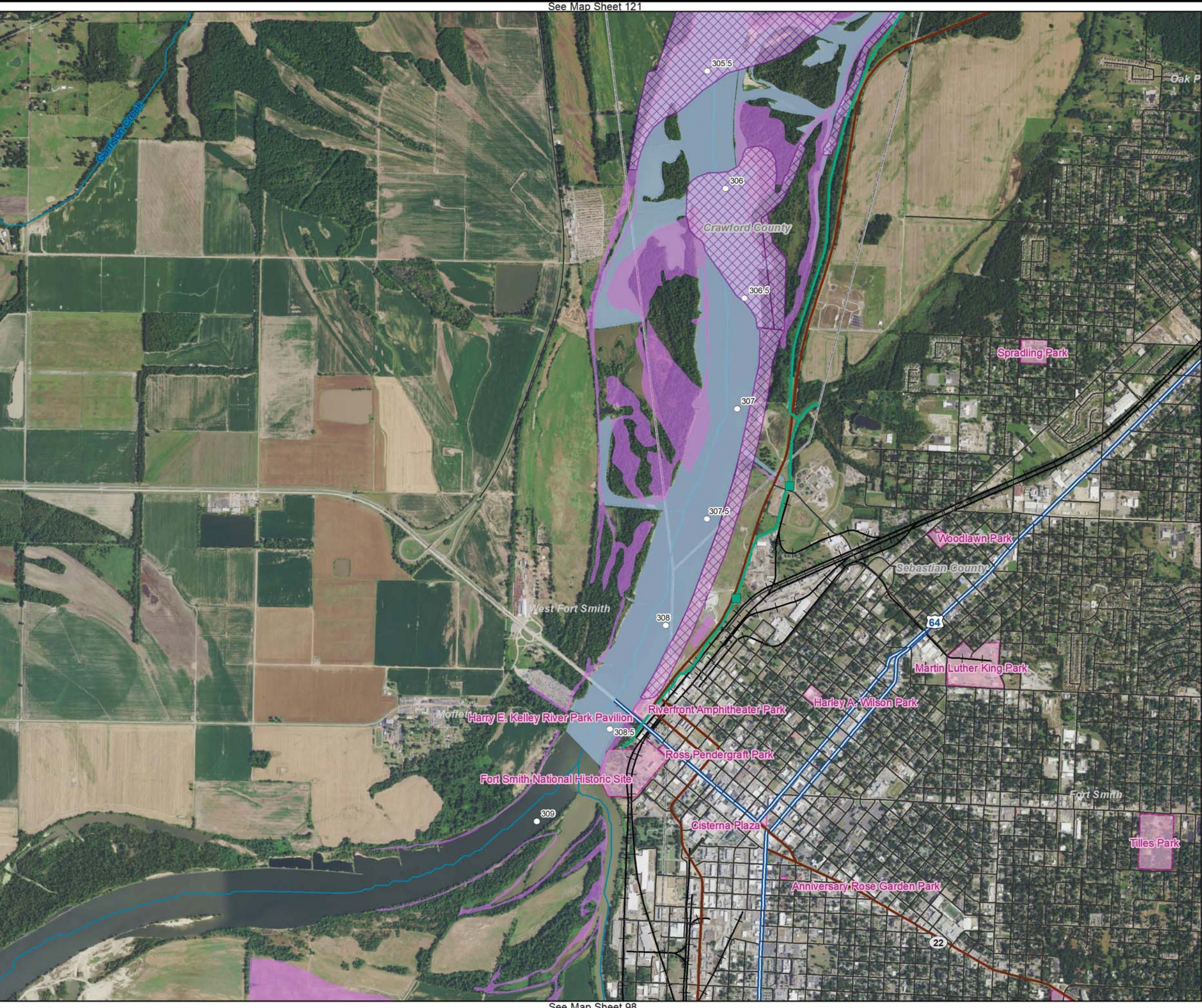


## MASTER PLAN MKARNS





See Map Sheet 121  
See Map Sheet 120  
See Map Sheet 108  
See Map Sheet 97  
See Map Sheet 98  
See Map Sheet 99



# ALTERNATIVE 3 LAND AND WATER CLASSIFICATIONS AND EASEMENTS

OPERATION EASEMENT

FLOWAGE EASEMENT

Legend

○

 Navigation Mile

Levee Pump Station

Levee

Streams/Rivers

Roads

State Highway

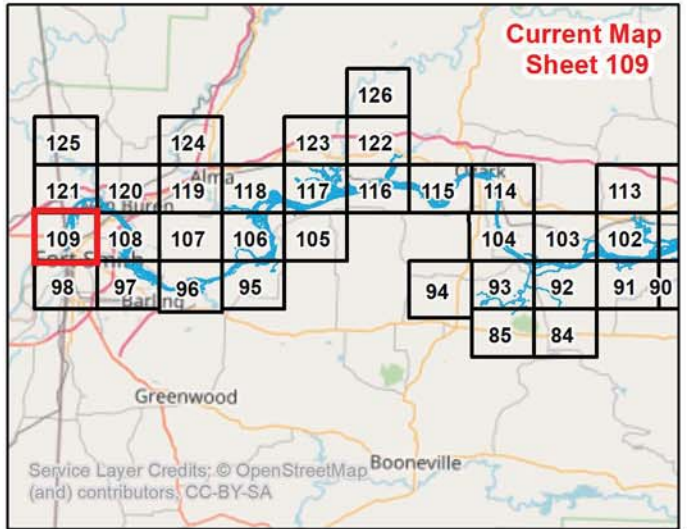
US Highway

Rail Roads


City Park

Counties

MKARNS

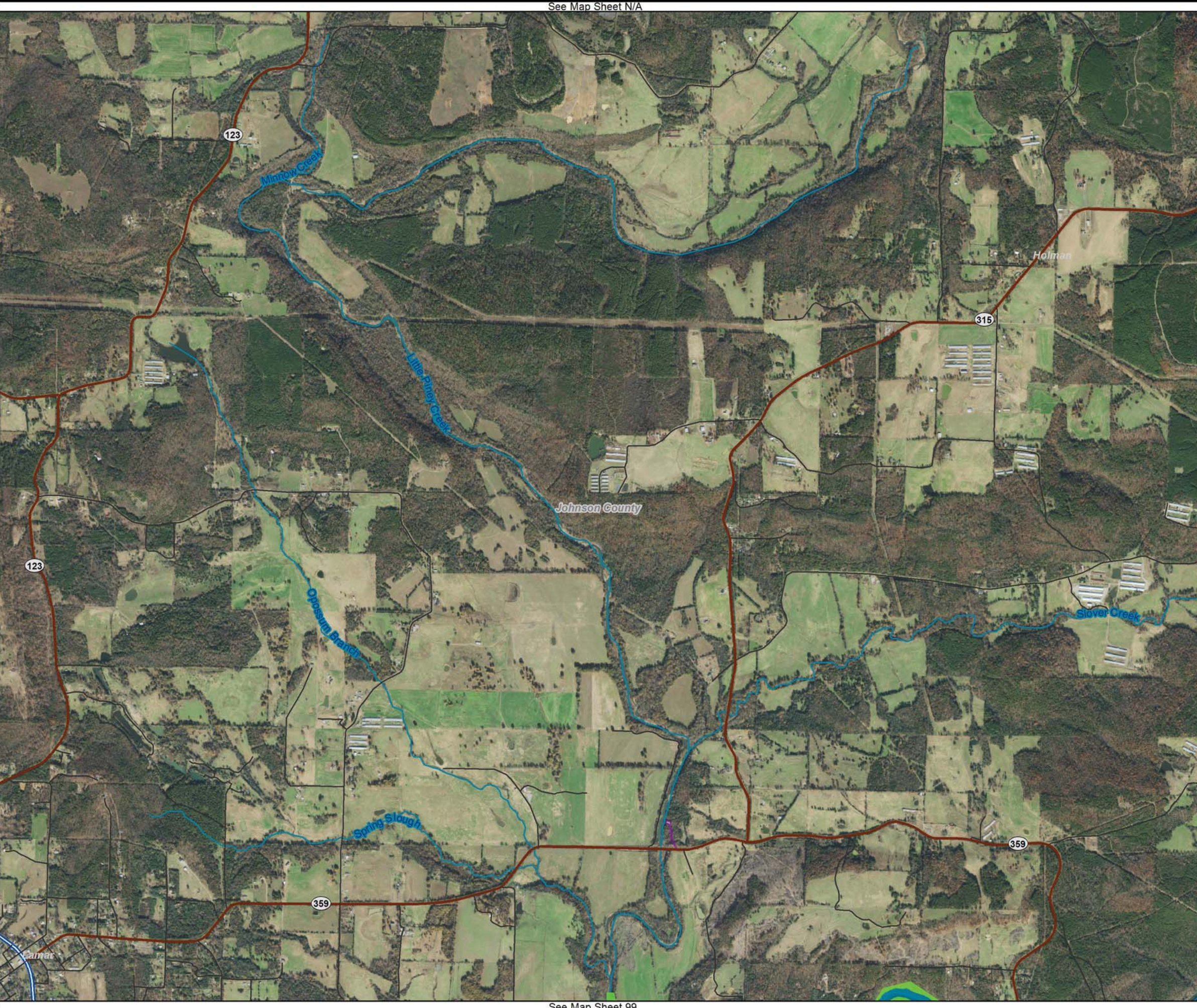


## MASTER PLAN MKARNS





See Map Sheet 100  
See Map Sheet 101  
See Map Sheet N/A  
See Map Sheet N/A



See Map Sheet N/A

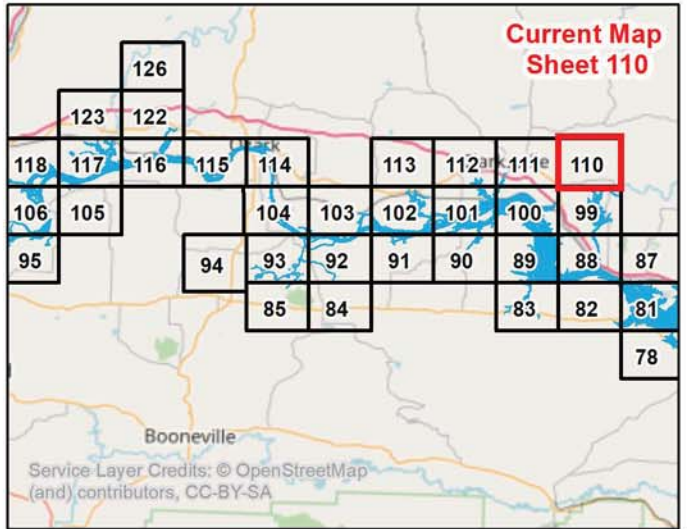
See Map Sheet 99

See Map Sheet N/A  
See Map Sheet N/A  
See Map Sheet N/A


# ALTERNATIVE 3 LAND AND WATER CLASSIFICATIONS AND EASEMENTS

- OPERATION EASEMENT
- LAND AND WATER CLASSIFICATIONS**
- ENVIRONMENTALLY SENSITIVE
- OPEN RECREATION (WATER)

- Legend**
- Streams/Rivers
  - Roads
  - State Highway
  - US Highway
  - Counties

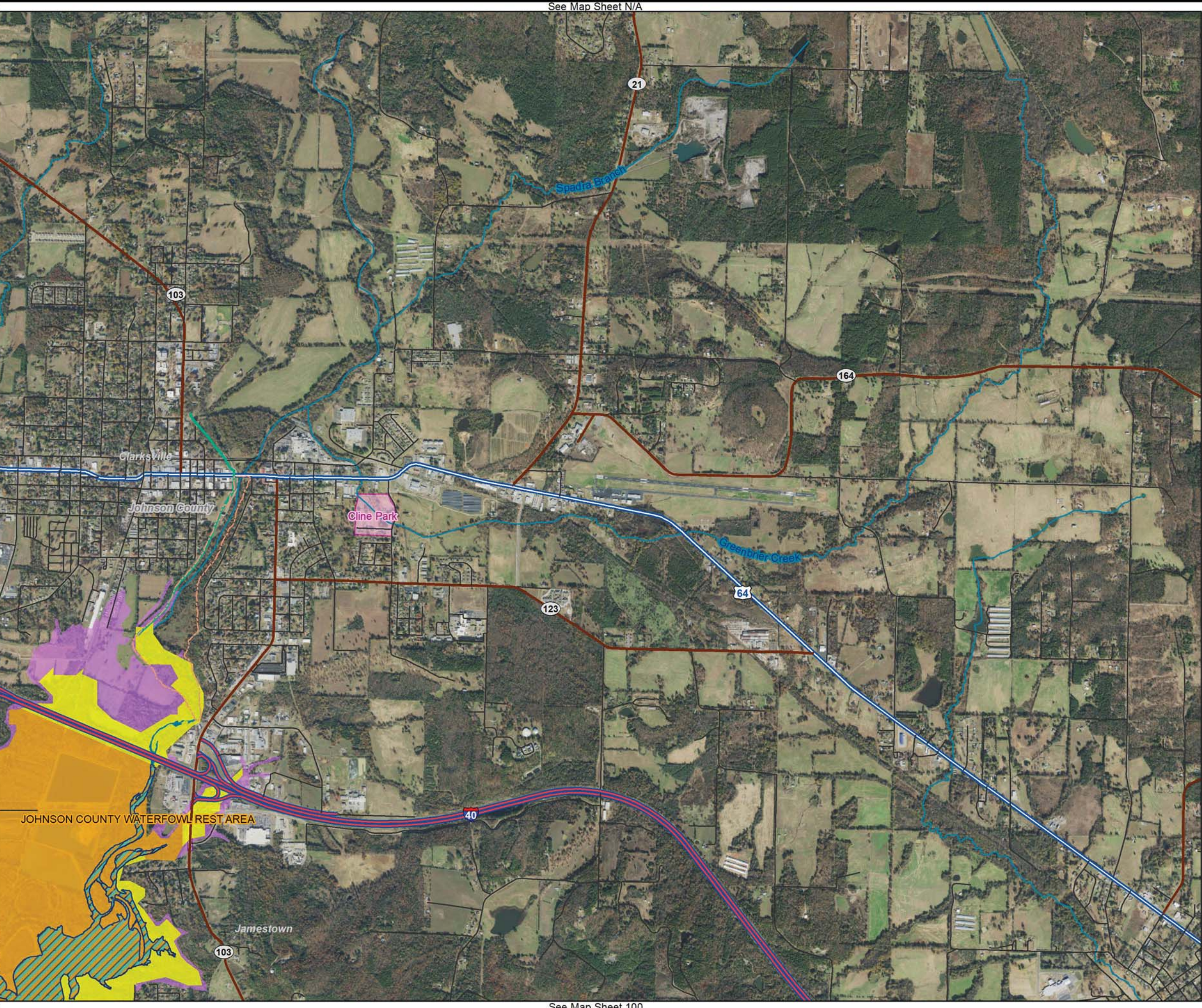


## MASTER PLAN MKARNS





See Map Sheet 101  
See Map Sheet 102  
See Map Sheet N/A



# ALTERNATIVE 3 LAND AND WATER CLASSIFICATIONS AND EASEMENTS

OPERATION EASEMENT

FLOWAGE EASEMENT

**LAND AND WATER CLASSIFICATIONS**

LOW DENSITY RECREATION

WILDLIFE MANAGEMENT

FISH AND WILDLIFE SANCTUARY (WATER)

OPEN RECREATION (WATER)

**Legend**

Recreation Trail

Levee

Streams/Rivers

Roads

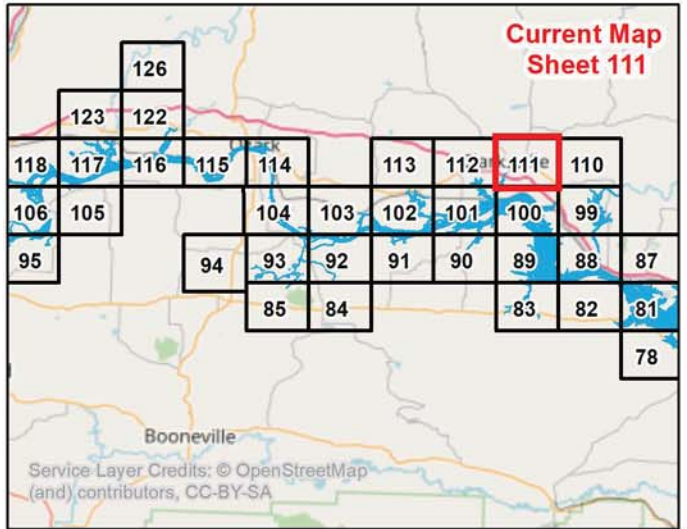
State Highway

US Highway

Interstate

City Park

Counties



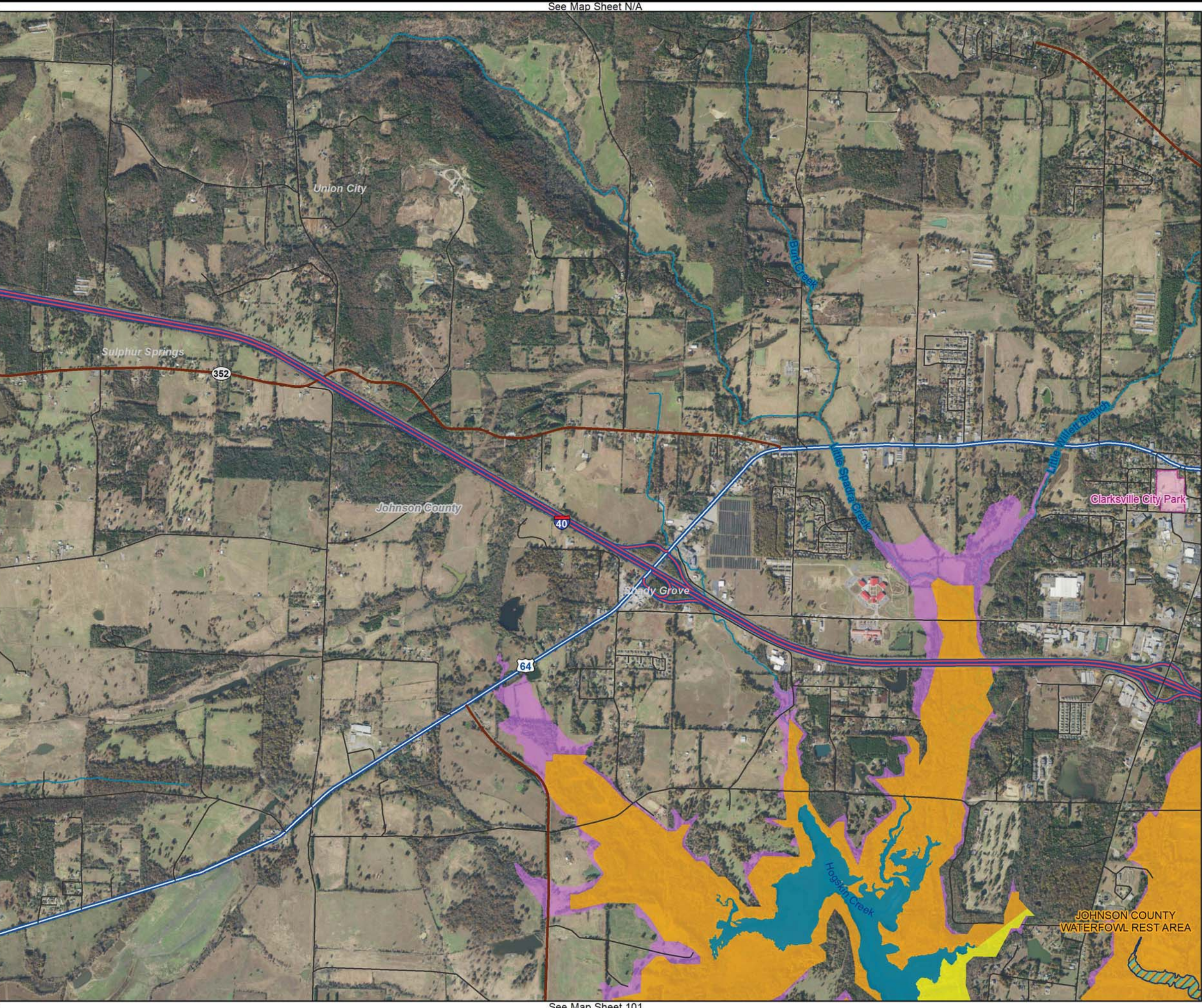
## MASTER PLAN MKARNS

Miles  
0 0.5 1

**US ARMY CORPS  
OF ENGINEERS**  
Little Rock District  
MKARNS



See Map Sheet 102  
See Map Sheet 101  
See Map Sheet 110  
See Map Sheet 111  
See Map Sheet N/A



# ALTERNATIVE 3 LAND AND WATER CLASSIFICATIONS AND EASEMENTS

FLOWAGE EASEMENT

**LAND AND WATER CLASSIFICATIONS**

LOW DENSITY RECREATION

WILDLIFE MANAGEMENT

FISH AND WILDLIFE SANCTUARY (WATER)

OPEN RECREATION (WATER)

Legend

Streams/Rivers

Roads

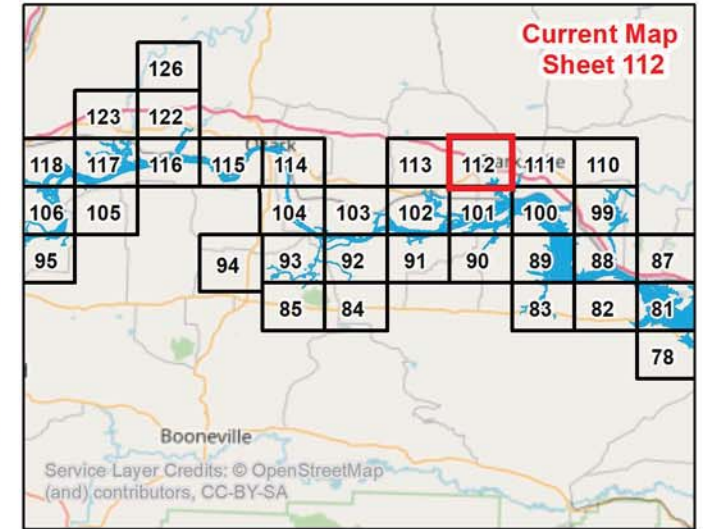
State Highway

US Highway


Interstate

City Park

Counties

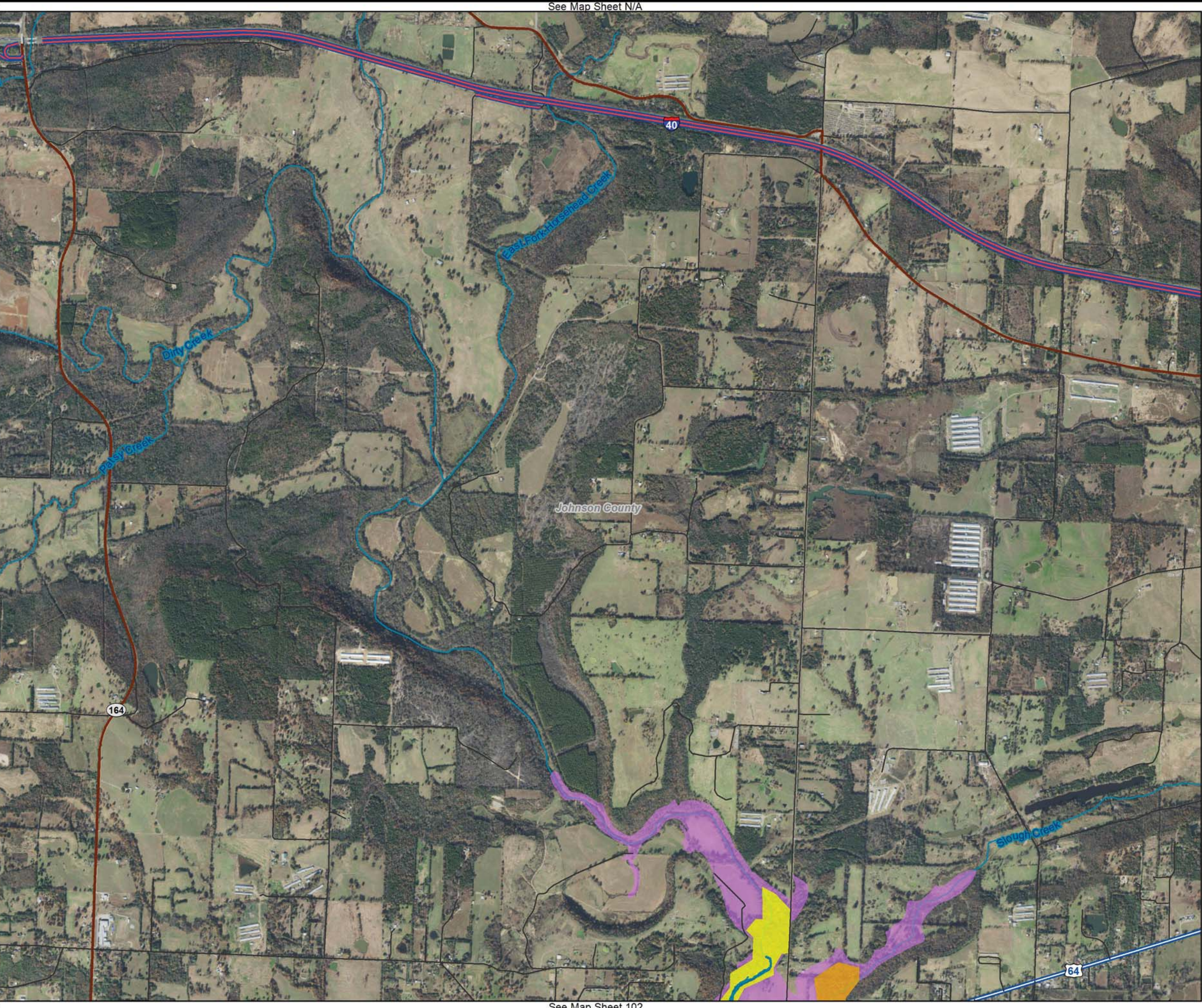


## MASTER PLAN MKARNS





See Map Sheet N/A  
See Map Sheet N/A  
See Map Sheet 103  
See Map Sheet 101



# ALTERNATIVE 3 LAND AND WATER CLASSIFICATIONS AND EASEMENTS

FLOWAGE EASEMENT

**LAND AND WATER CLASSIFICATIONS**

LOW DENSITY RECREATION

WILDLIFE MANAGEMENT

OPEN RECREATION (WATER)

Legend

Streams/Rivers

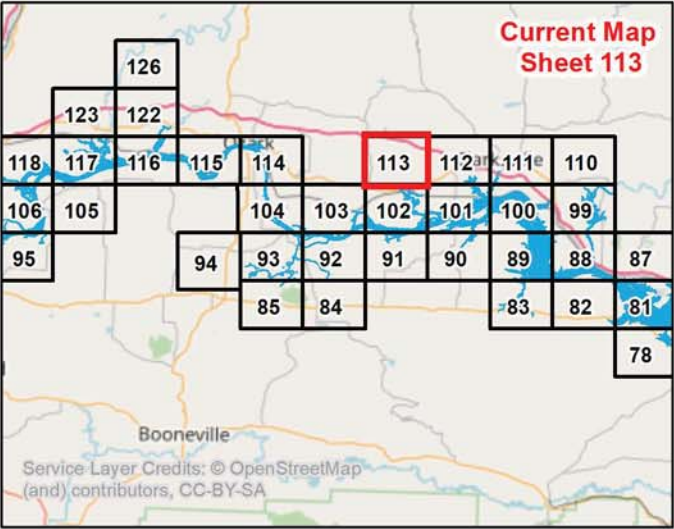
Roads

State Highway

US Highway

Interstate

Counties



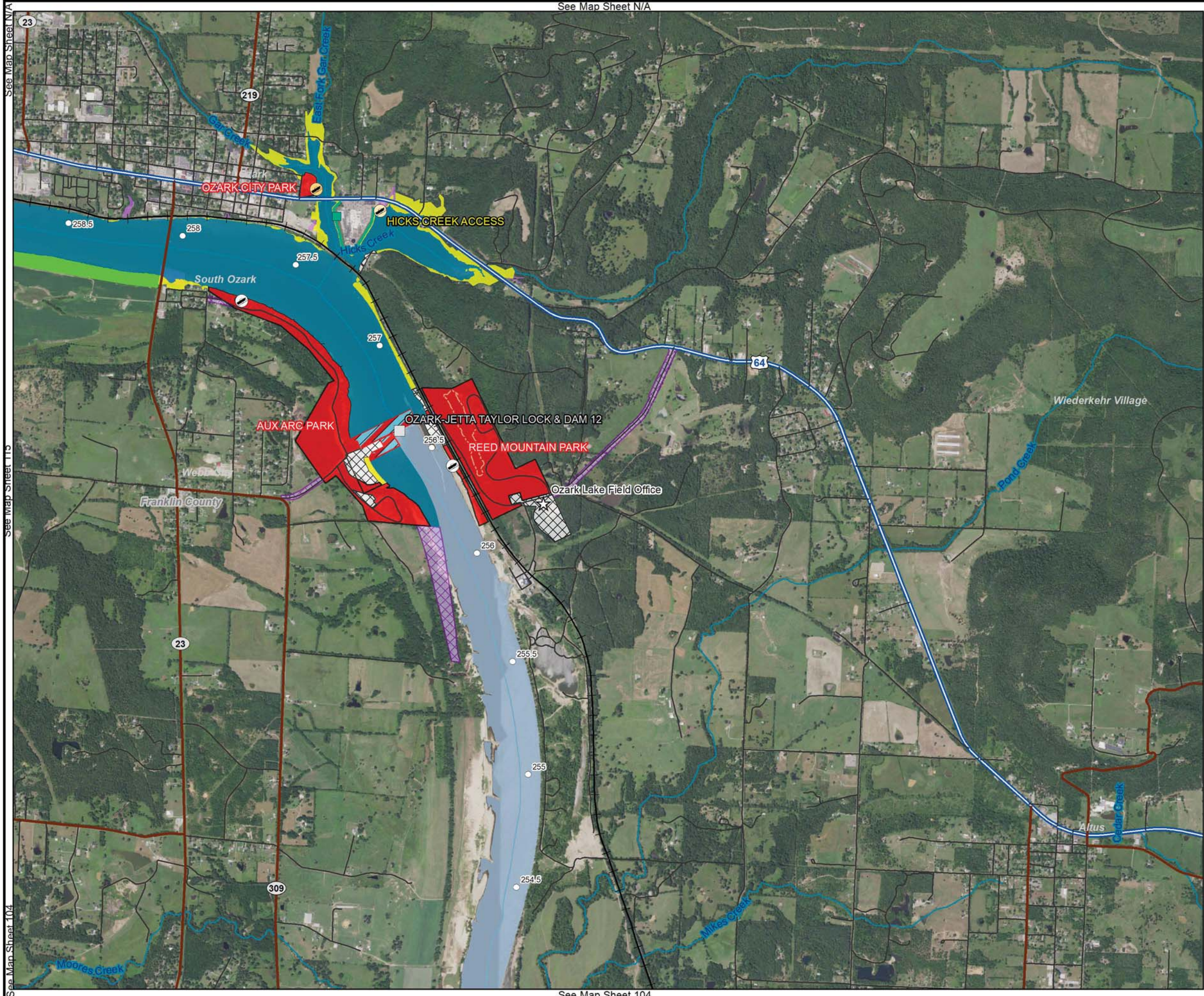
## MASTER PLAN MKARNS

Miles

0 0.5 1

US ARMY CORPS  
OF ENGINEERS  
Little Rock District  
MKARNS





# ALTERNATIVE 3 LAND AND WATER CLASSIFICATIONS AND EASEMENTS

OPERATION EASEMENT

FLOWAGE EASEMENT

**LAND AND WATER CLASSIFICATIONS**

HIGH DENSITY RECREATION

LOW DENSITY RECREATION

ENVIRONMENTALLY SENSITIVE

PROJECT OPERATIONS

RESTRICTED (WATER)

OPEN RECREATION (WATER)

**Legend**

Navigation Mile

Levee Pump Station

Lock And Dams

USACE Office Location

Corps Operated Boat Ramp

AGFC Operated Boat RAMP

City Operated Boat Ramp

Recreation Trail

Levee

Streams/Rivers

Roads

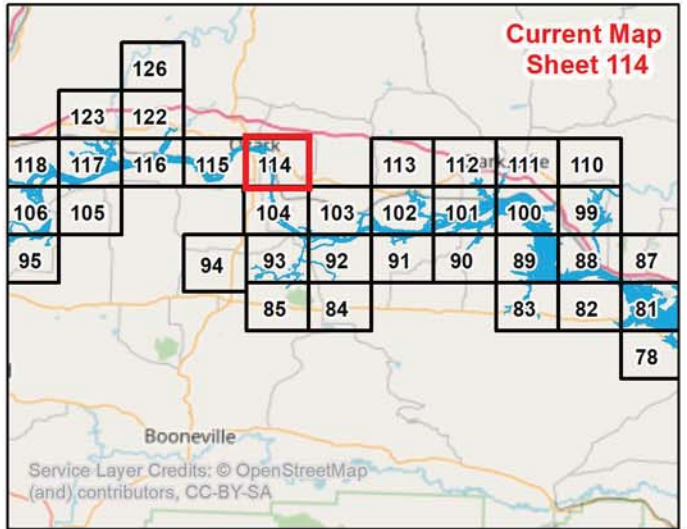
State Highway

US Highway

Rail Roads

Counties

MKARNS

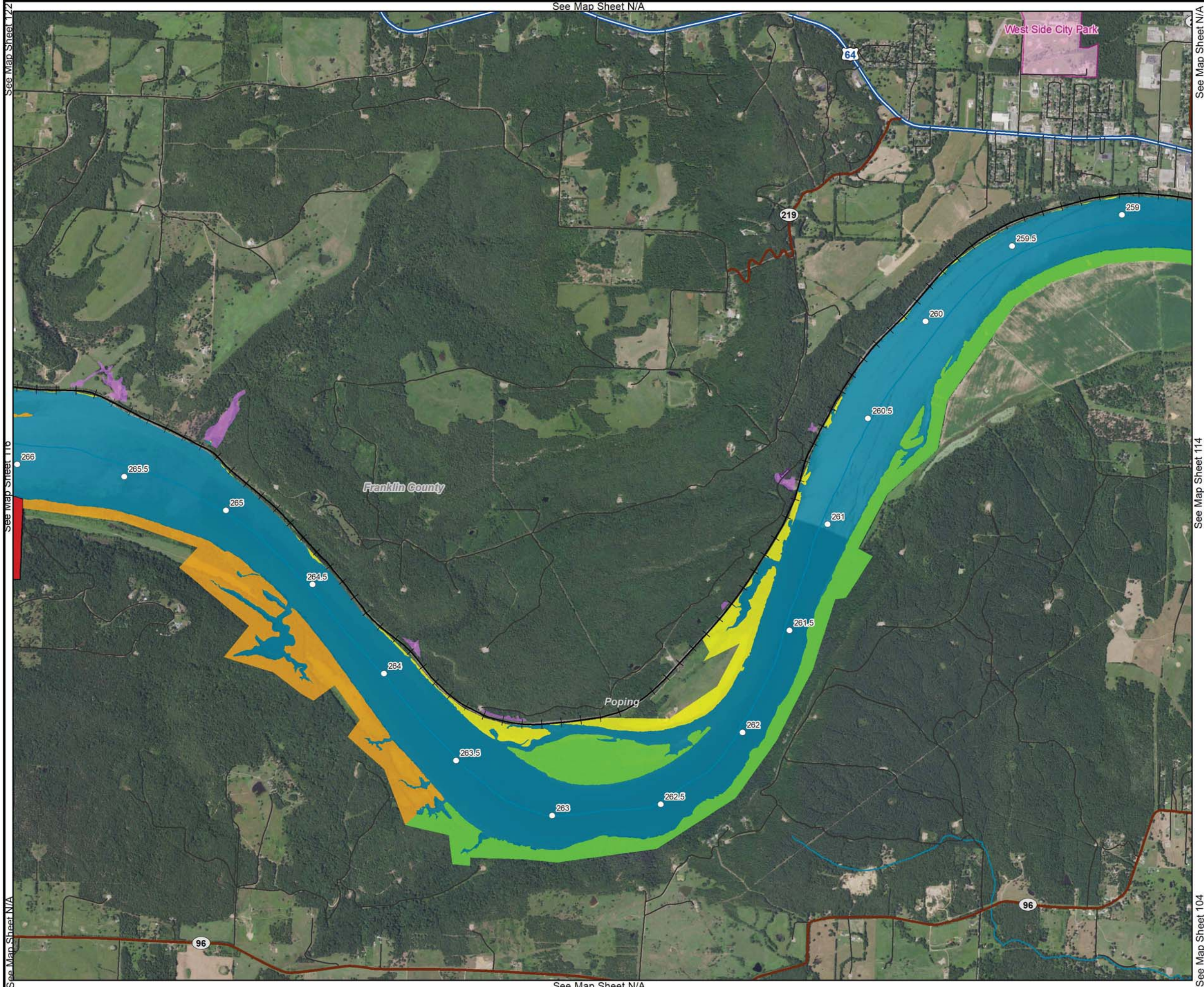


## MASTER PLAN MKARNS

Miles  
0 0.5 1

US ARMY CORPS  
OF ENGINEERS  
Little Rock District  
MKARNS





# ALTERNATIVE 3 LAND AND WATER CLASSIFICATIONS AND EASEMENTS

OPERATION EASEMENT

FLOWAGE EASEMENT

**LAND AND WATER CLASSIFICATIONS**

HIGH DENSITY RECREATION

LOW DENSITY RECREATION

WILDLIFE MANAGEMENT

ENVIRONMENTALLY SENSITIVE

OPEN RECREATION (WATER)

**Legend**

Navigation Mile

Streams/Rivers

Roads

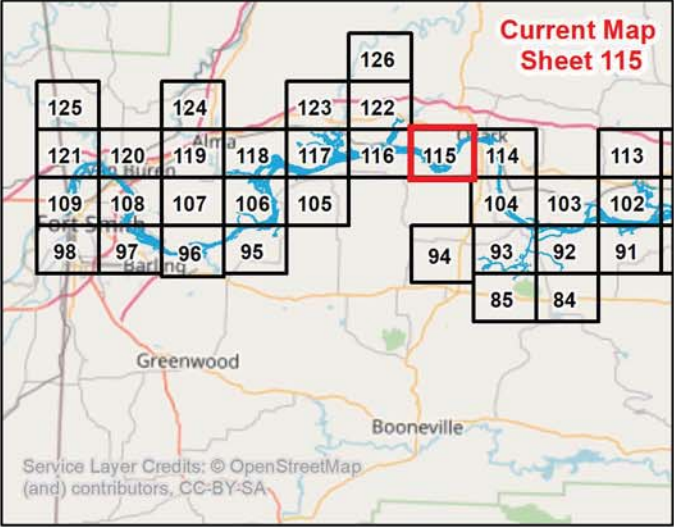
State Highway

US Highway


Rail Roads

City Park

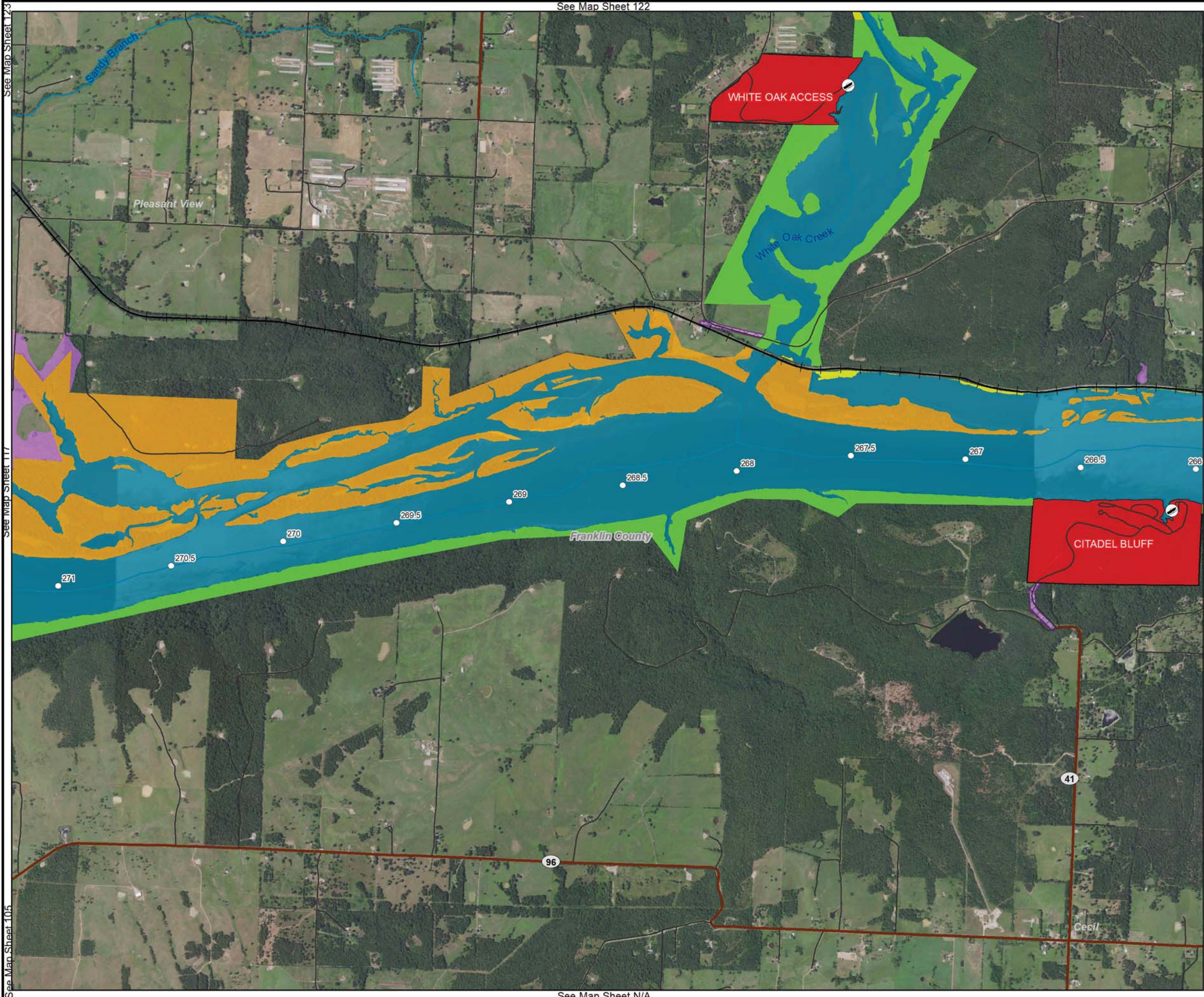
Counties



## MASTER PLAN MKARNS



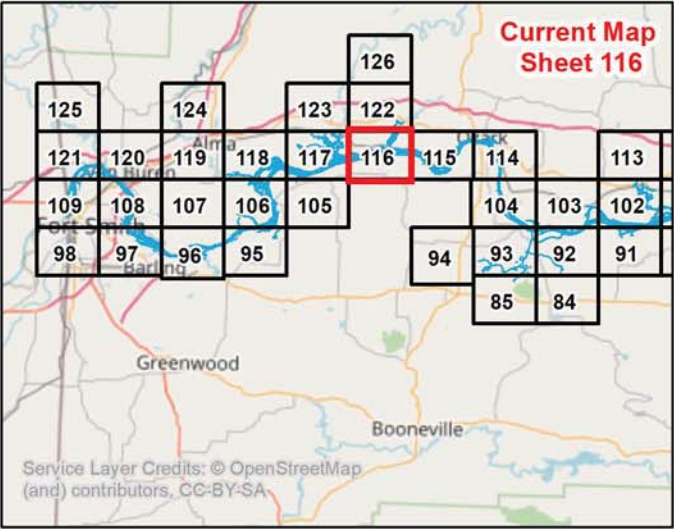





# ALTERNATIVE 3 LAND AND WATER CLASSIFICATIONS AND EASEMENTS

- OPERATION EASEMENT
- FLOWAGE EASEMENT
- LAND AND WATER CLASSIFICATIONS**
- HIGH DENSITY RECREATION
- LOW DENSITY RECREATION
- WILDLIFE MANAGEMENT
- ENVIRONMENTALLY SENSITIVE
- OPEN RECREATION (WATER)

- Legend**
- Navigation Mile
- Corps Operated Boat Ramp
- Streams/Rivers
- Roads
- State Highway
- Rail Roads
- Counties



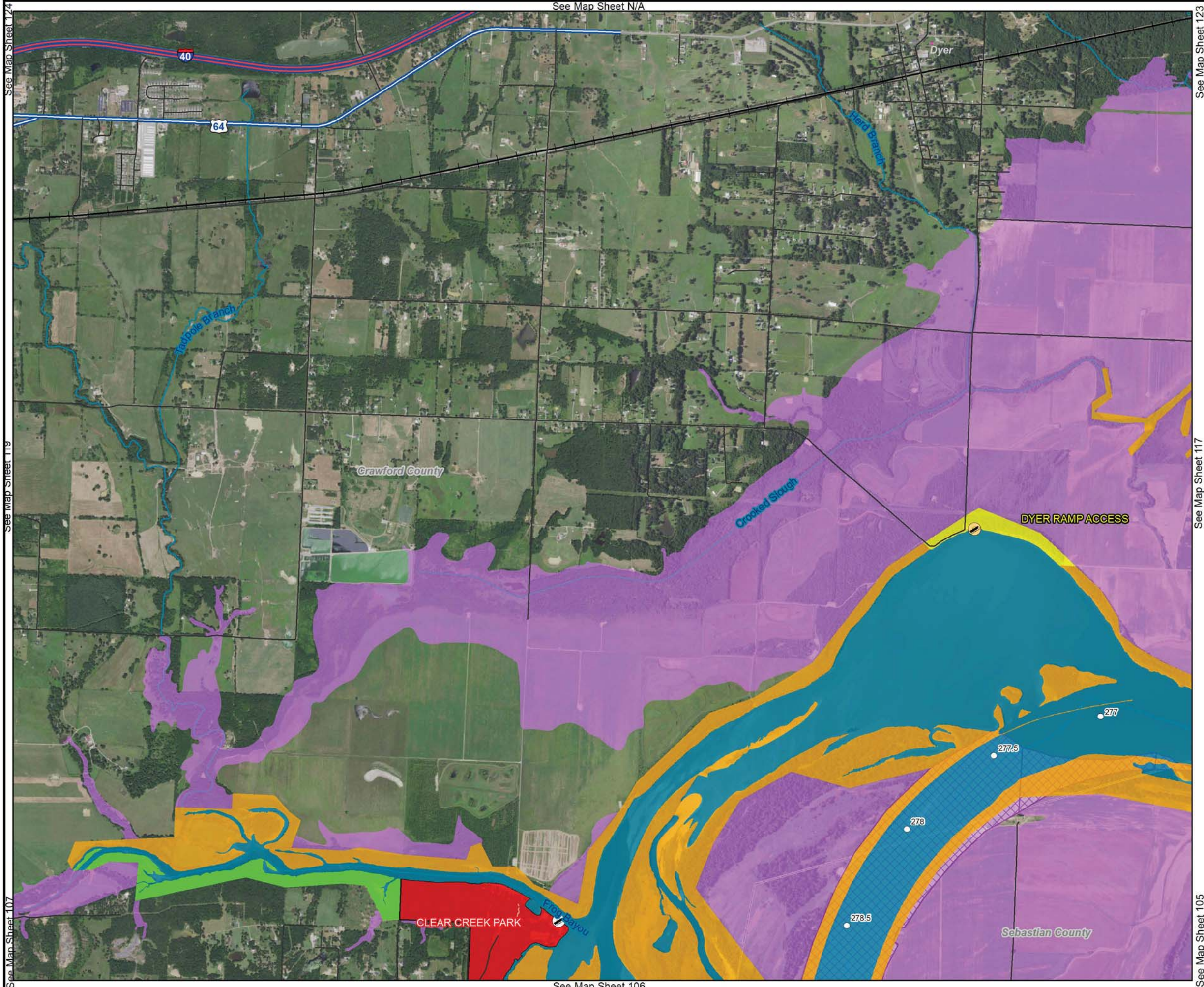
## MASTER PLAN MKARNS







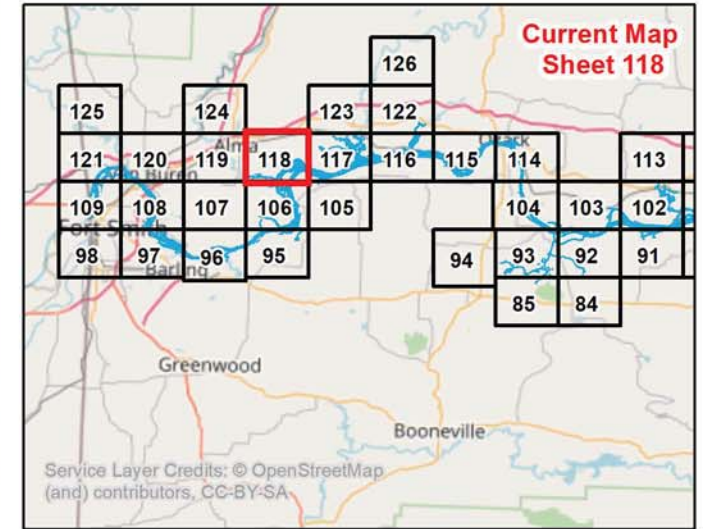





# ALTERNATIVE 3 LAND AND WATER CLASSIFICATIONS AND EASEMENTS

- OPERATION EASEMENT
  - FLOWAGE EASEMENT
- LAND AND WATER CLASSIFICATIONS**
- HIGH DENSITY RECREATION
  - LOW DENSITY RECREATION
  - WILDLIFE MANAGEMENT
  - ENVIRONMENTALLY SENSITIVE
  - OPEN RECREATION (WATER)

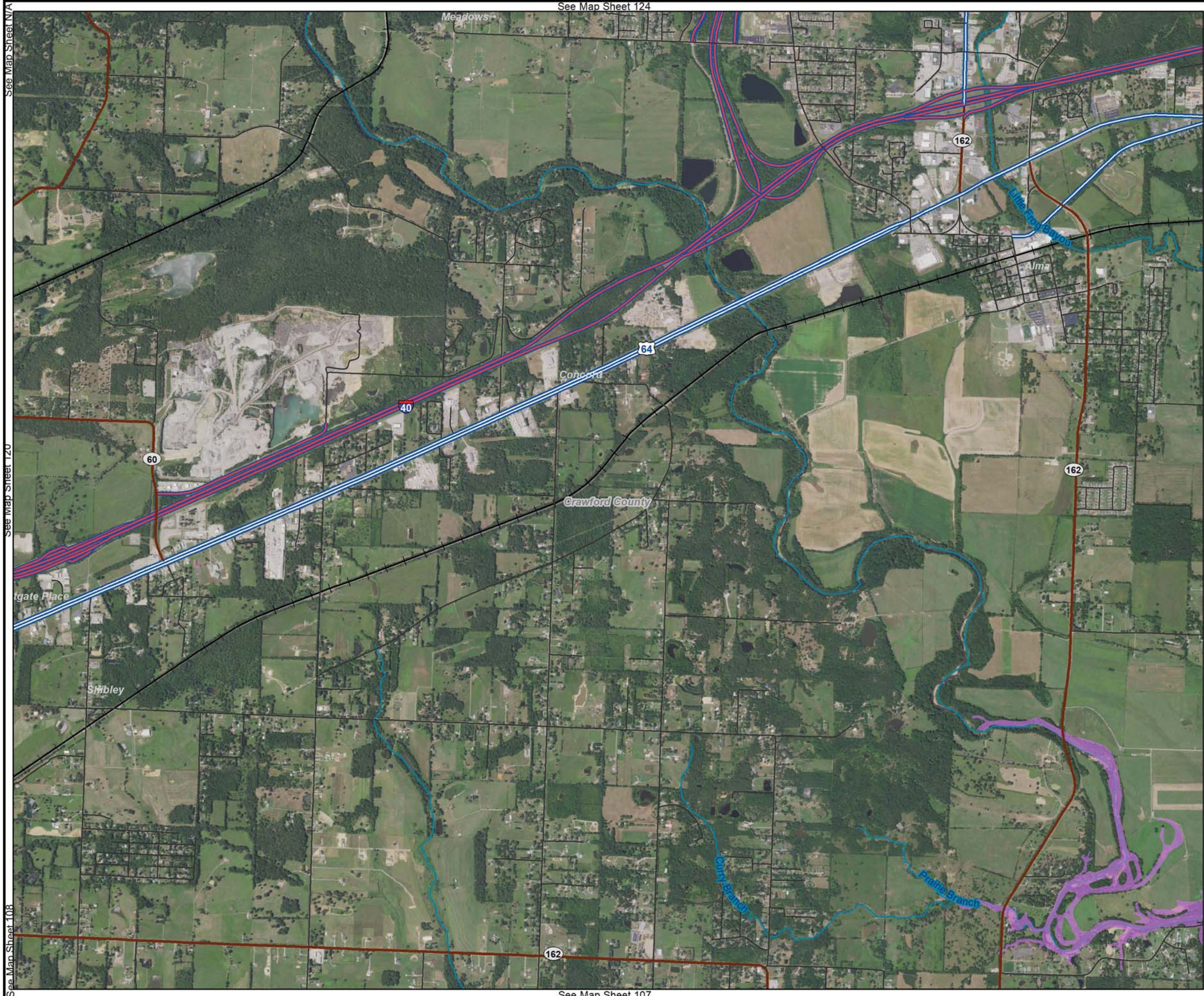
- Legend**
- Navigation Mile
  - Corps Operated Boat Ramp
  - AGFC Operated Boat Ramp
  - Recreation Trail
  - Streams/Rivers
  - Roads
  - US Highway
  - Interstate
  - Rail Roads
  - City Park
  - Counties



## MASTER PLAN MKARNS





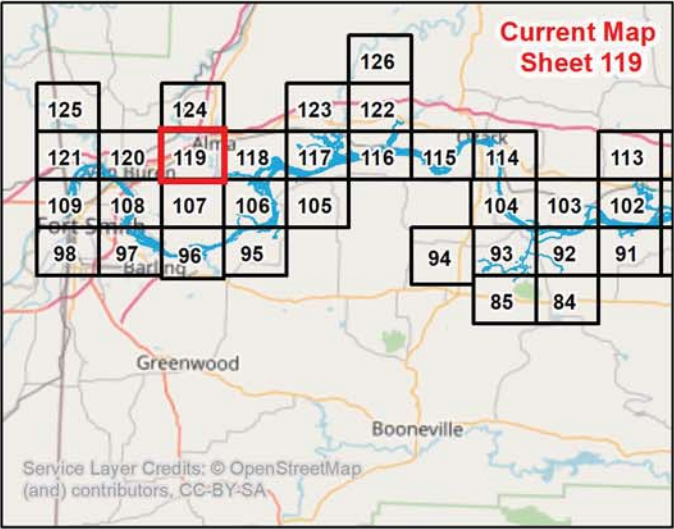


# ALTERNATIVE 3 LAND AND WATER CLASSIFICATIONS AND EASEMENTS


FLOWAGE EASEMENT

**Legend**

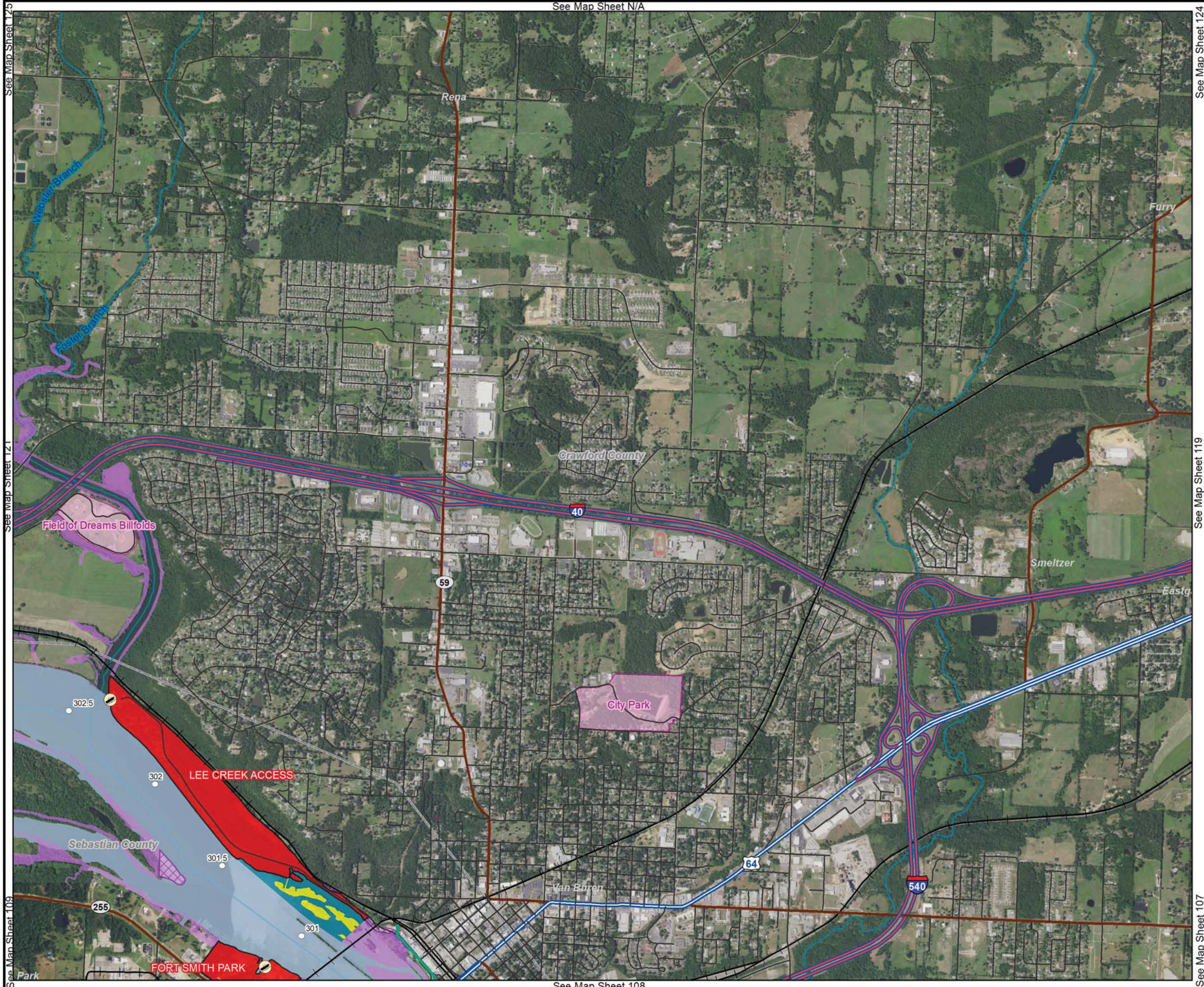
- Streams/Rivers
- Roads
- State Highway
- US Highway
- Interstate
- Rail Roads
- Counties




## MASTER PLAN MKARNS










# ALTERNATIVE 3 LAND AND WATER CLASSIFICATIONS AND EASEMENTS


 OPERATION EASEMENT

 FLOWAGE EASEMENT


**LAND AND WATER CLASSIFICATIONS**


 HIGH DENSITY RECREATION


 LOW DENSITY RECREATION


 OPEN RECREATION (WATER)


**Legend**


 Navigation Mile


 City Operated Boat Ramp


 Recreation Trail


 Levee


 Streams/Rivers


 Roads


 State Highway


 US Highway

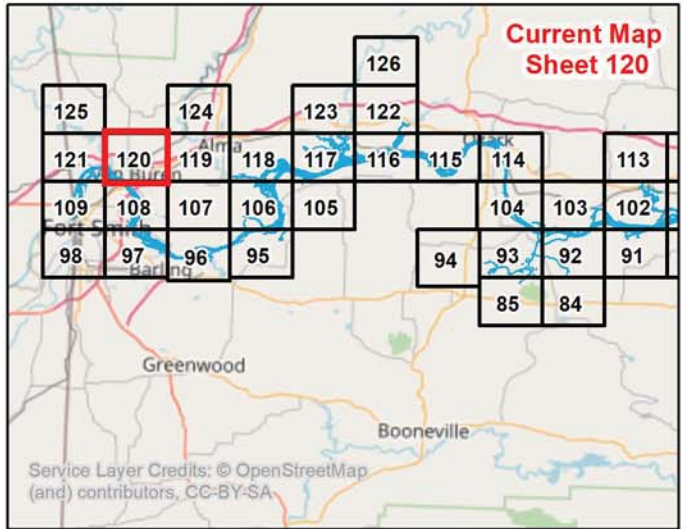
 Interstate

 Rail Roads


 City Park

 Counties


 MKARNS




## MASTER PLAN MKARNS



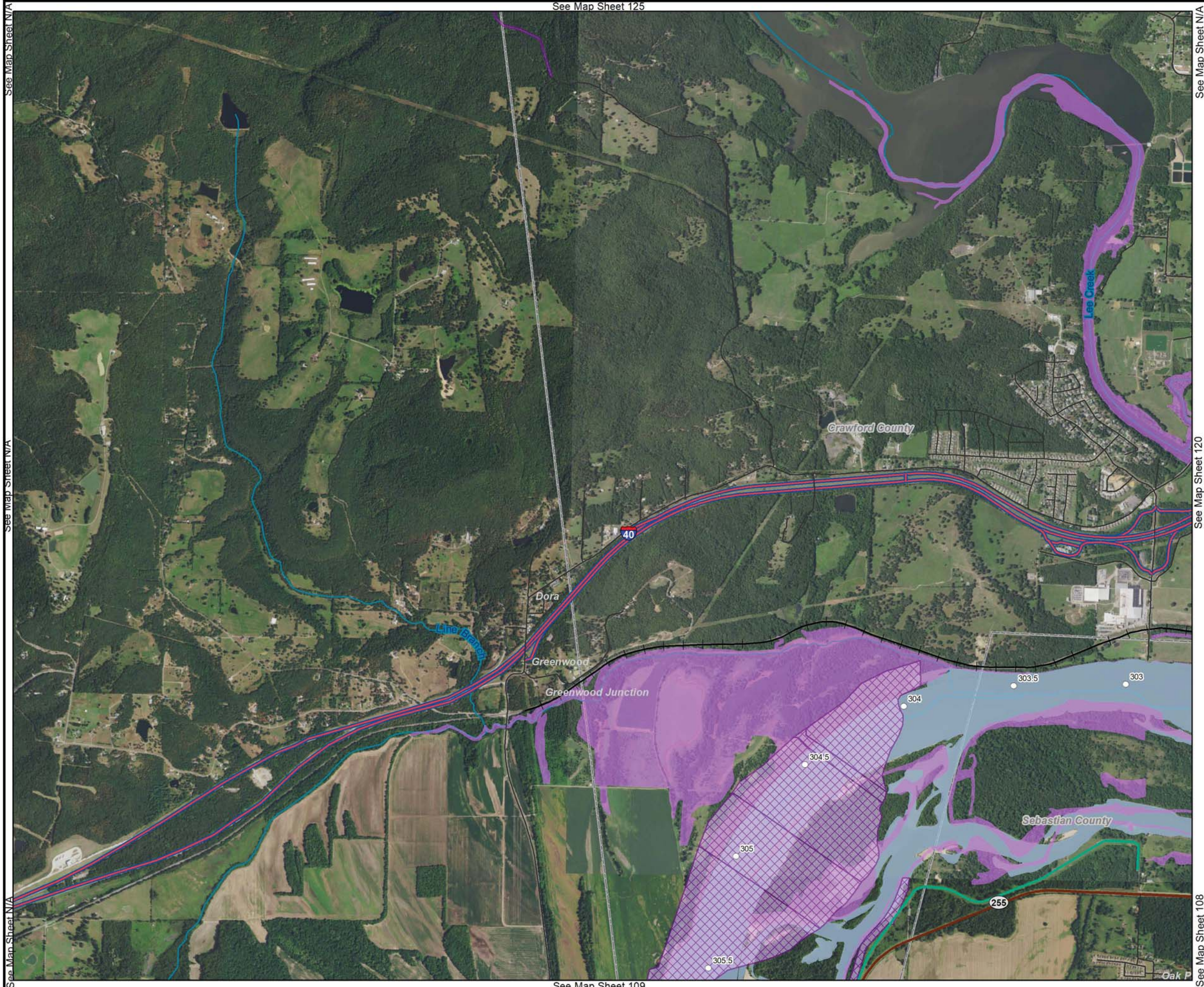
Miles  
0 0.5 1



US ARMY CORPS  
OF ENGINEERS  
Little Rock District  
MKARNS







# ALTERNATIVE 3 LAND AND WATER CLASSIFICATIONS AND EASEMENTS

OPERATION EASEMENT

FLOWAGE EASEMENT

Legend

Navigation Mile

Levee

Streams/Rivers

Roads

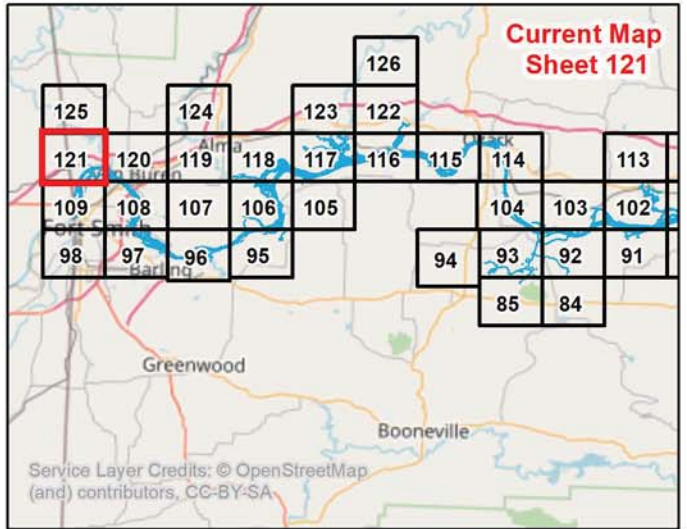
State Highway

Interstate


Rail Roads

Counties

MKARNS

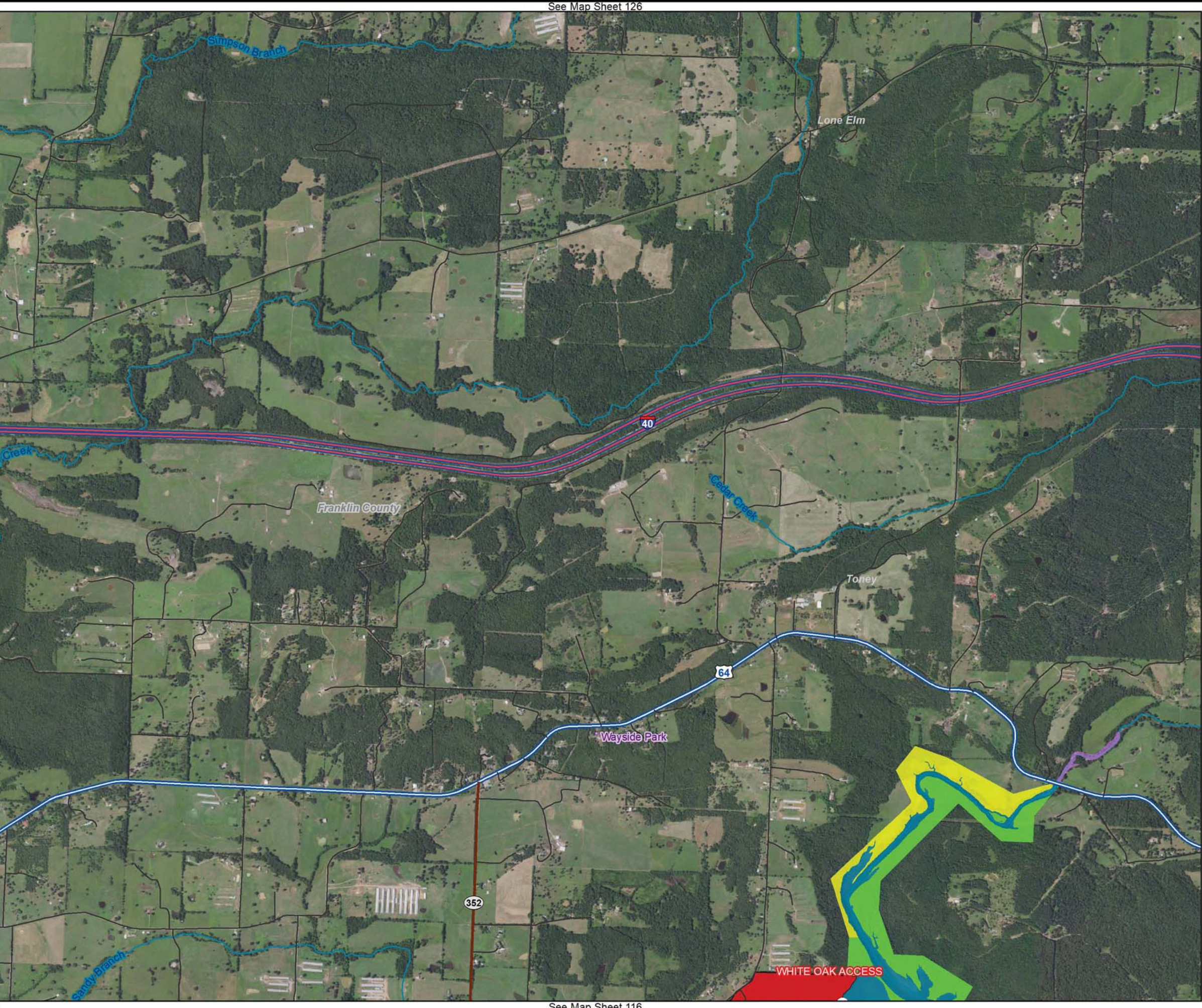


## MASTER PLAN MKARNS





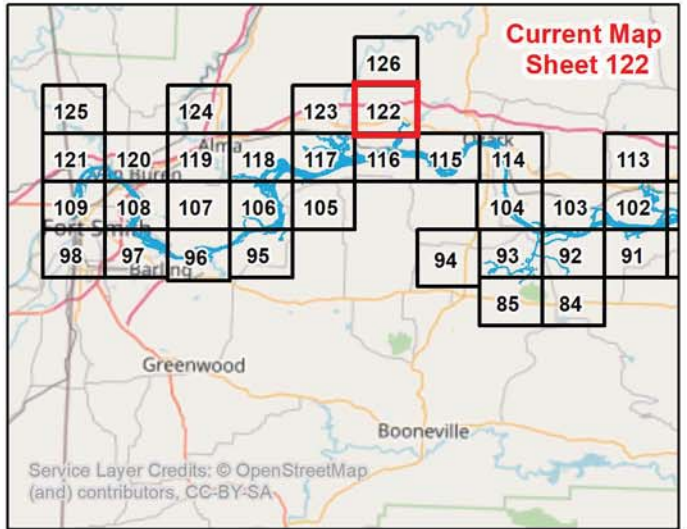
See Map Sheet 123  
See Map Sheet 117  
See Map Sheet 126  
See Map Sheet 125  
See Map Sheet 124  
See Map Sheet 123  
See Map Sheet 122  
See Map Sheet 121  
See Map Sheet 120  
See Map Sheet 119  
See Map Sheet 118  
See Map Sheet 117  
See Map Sheet 116  
See Map Sheet 115




# ALTERNATIVE 3 LAND AND WATER CLASSIFICATIONS AND EASEMENTS

- FLOWAGE EASEMENT
- LAND AND WATER CLASSIFICATIONS
  - HIGH DENSITY RECREATION
  - LOW DENSITY RECREATION
  - ENVIRONMENTALLY SENSITIVE
  - OPEN RECREATION (WATER)

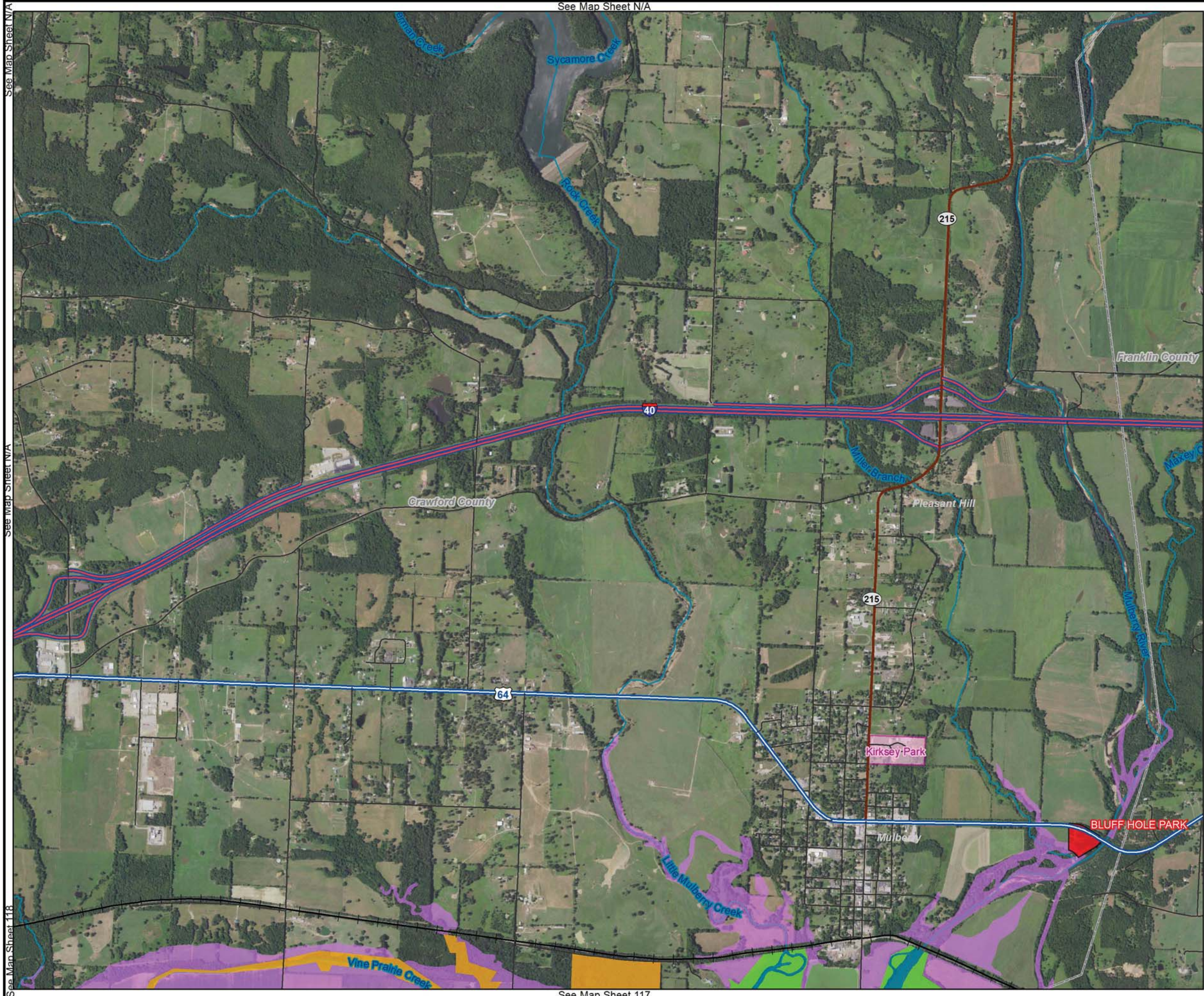
- Legend**
- Corps Operated Boat Ramp
  - Streams/Rivers
  - Roads
  - State Highway
  - US Highway
  - Interstate
  - Wayside Park
  - Counties



## MASTER PLAN MKARNS



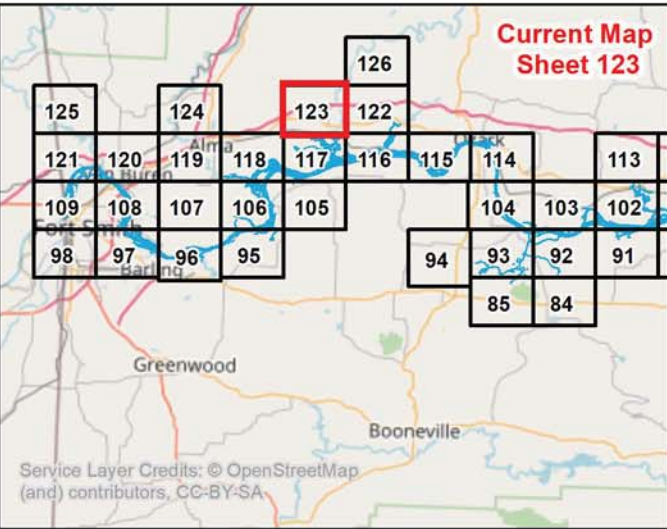





# ALTERNATIVE 3 LAND AND WATER CLASSIFICATIONS AND EASEMENTS

- FLOWAGE EASEMENT
- LAND AND WATER CLASSIFICATIONS**
- HIGH DENSITY RECREATION
  - WILDLIFE MANAGEMENT
  - ENVIRONMENTALLY SENSITIVE
  - OPEN RECREATION (WATER)

- Legend**
- Streams/Rivers
  - Roads
  - State Highway
  - US Highway
  - Interstate
  - Rail Roads
  - City Park
  - Counties



## MASTER PLAN MKARNS





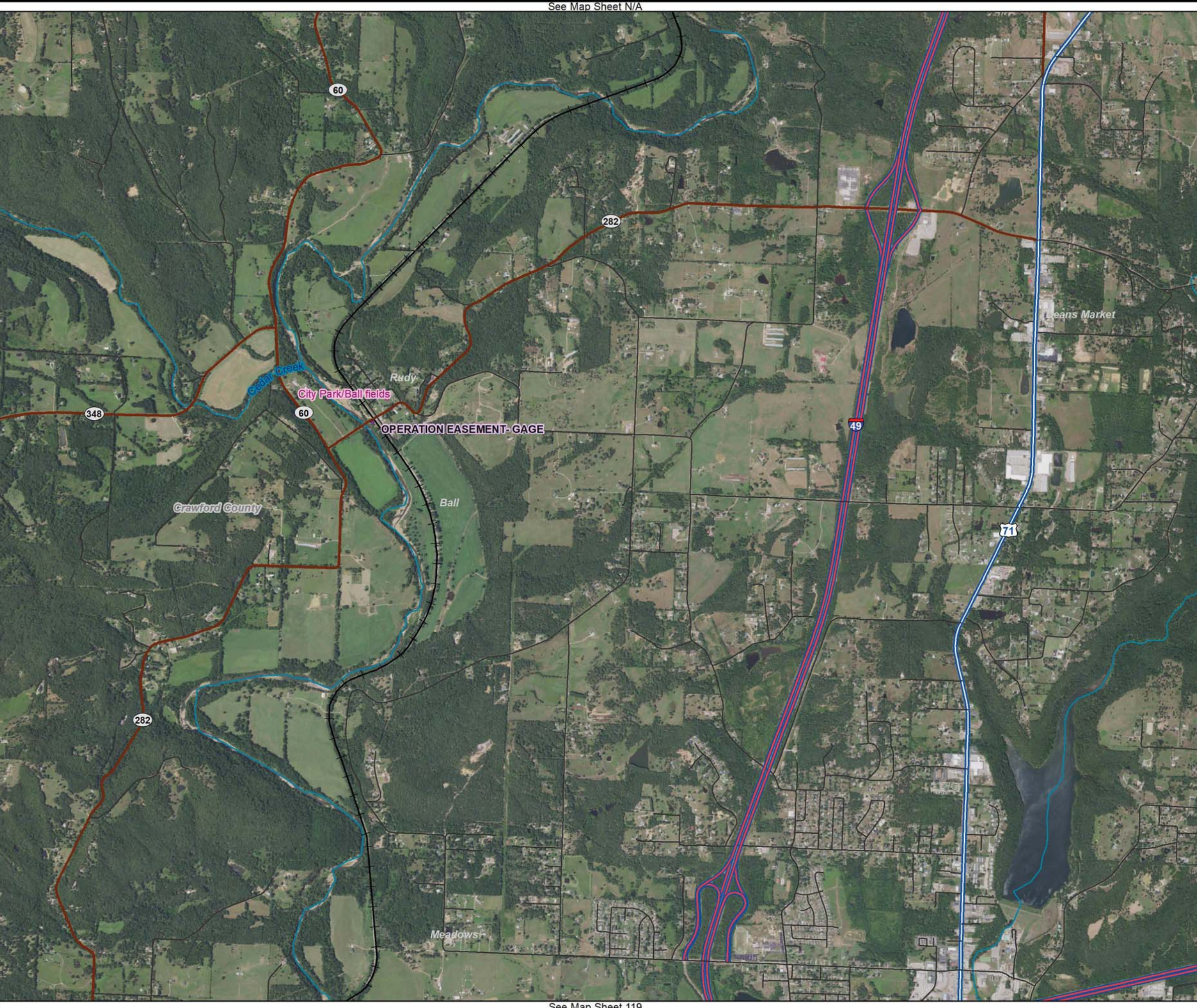
See Map Sheet 120

See Map Sheet 119


See Map Sheet N/A

See Map Sheet N/A

See Map Sheet N/A

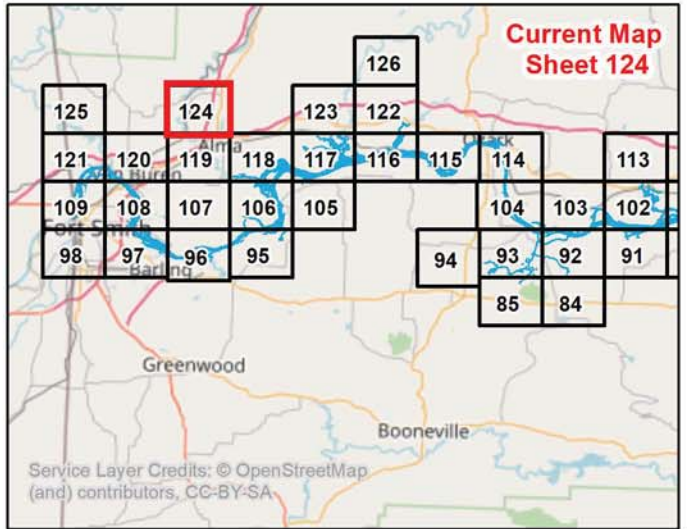


# ALTERNATIVE 3 LAND AND WATER CLASSIFICATIONS AND EASEMENTS


 OPERATION EASEMENT

**Legend**

-  Streams/Rivers
-  Roads
-  State Highway
-  US Highway
-  Interstate
-  Rail Roads
-  City Park
-  Counties



## MASTER PLAN MKARNS





See Map Sheet N/A



# ALTERNATIVE 3 LAND AND WATER CLASSIFICATIONS AND EASEMENTS

OPERATION EASEMENT

FLOWAGE EASEMENT

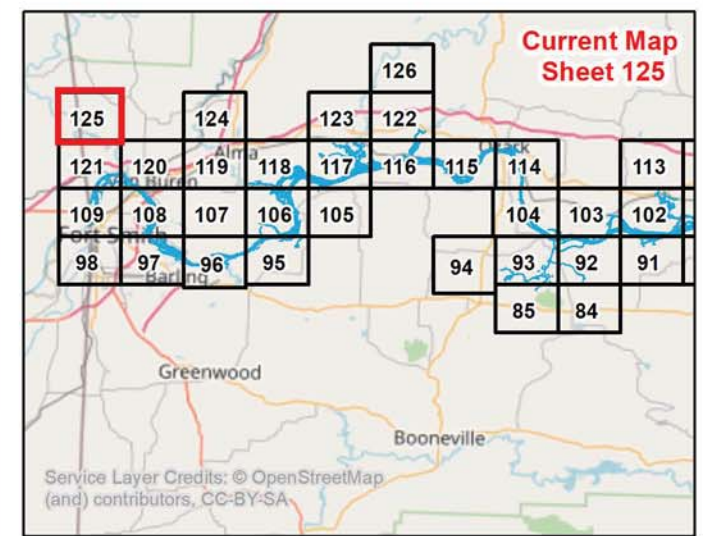
Legend

Streams/Rivers

Roads

State Highway

Counties



MASTER PLAN  
MKARNS

Miles

0 0.5 1

 US ARMY CORPS  
OF ENGINEERS  
Little Rock District  
MKARNS



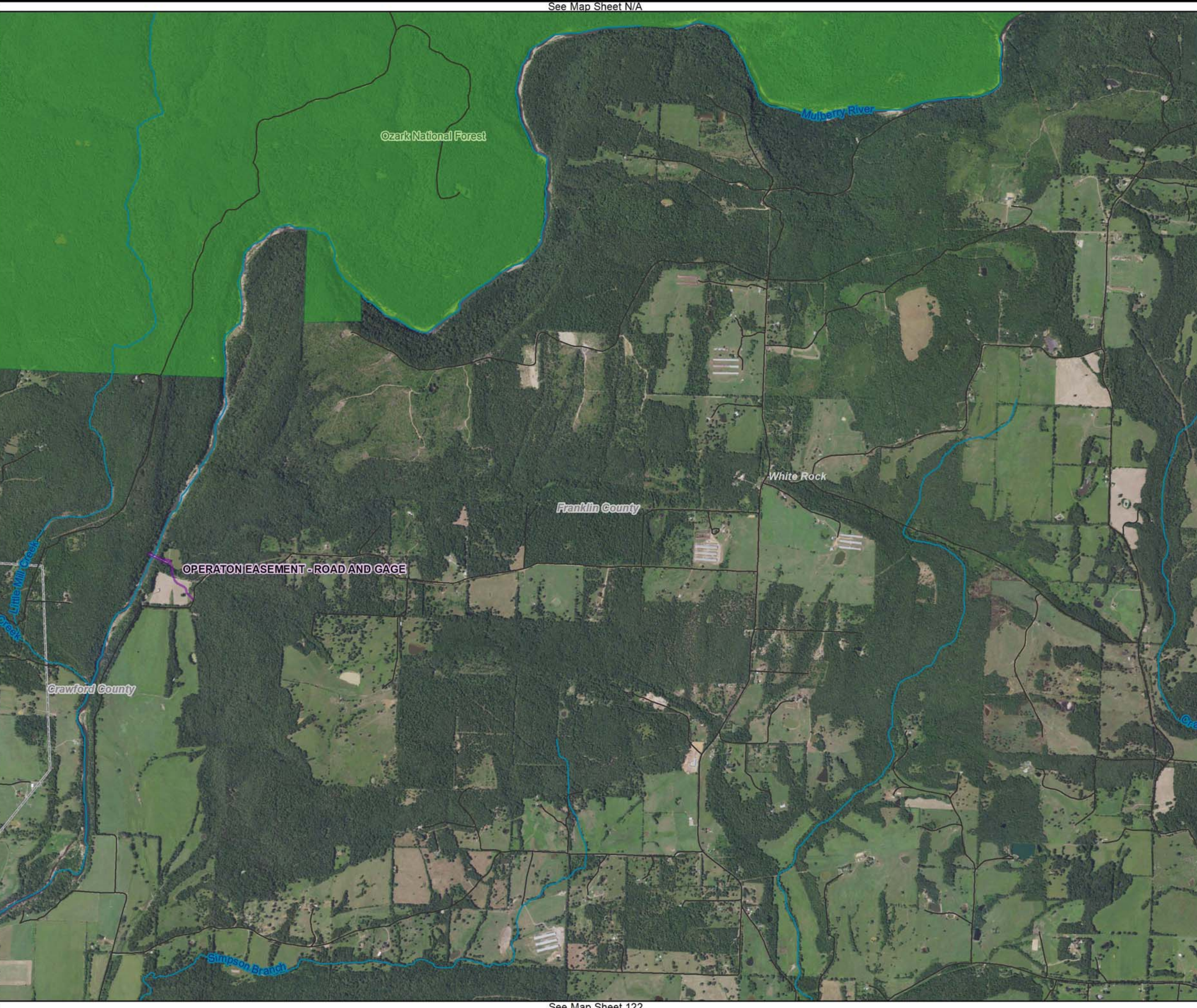


See Map Sheet N/A

See Map Sheet N/A

See Map Sheet 123

See Map Sheet 122




See Map Sheet N/A

See Map Sheet N/A

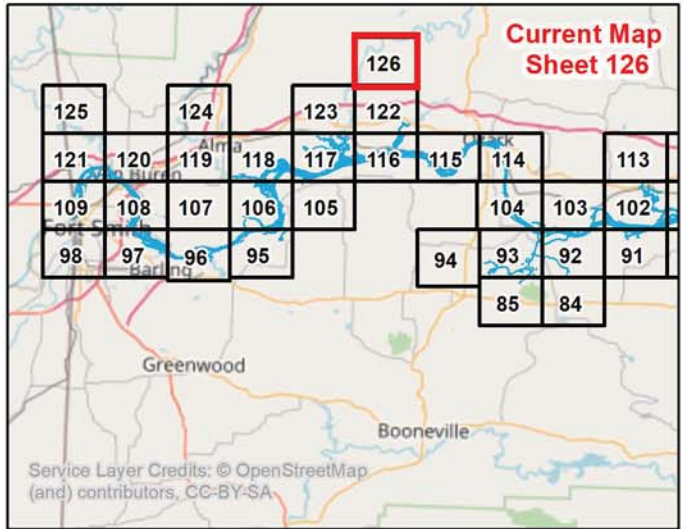
See Map Sheet N/A

# ALTERNATIVE 3 LAND AND WATER CLASSIFICATIONS AND EASEMENTS

 OPERATION EASEMENT

**Legend**

-  Streams/Rivers
-  Roads
-  National Forest
-  Counties



## MASTER PLAN MKARNS

