

Appendix C Park Maps

RECREATION AREA MAPS BY NAME

NAME	PAGE NUMBER	POOL	TYPE	MANAGED BY	ACRES
AUX ARC PARK	84	POOL 12	MULTIPURPOSE AREA	CORPS OF ENGINEERS	96
BIG BAYOU METO ACCESS	7	POOL 2	WATER ACCESS	CORPS OF ENGINEERS	11
BIGELOW PARK	33	POOL 7	DAY USE AREA	LOCAL AGENCY	8
BLACK POINT ACCESS	69	POOL 10	WATER ACCESS	STATE AGENCY	8
BLUFF HOLE PARK	85	POOL 12	DAY USE AREA	LOCAL AGENCY	9
BONA DEA TRAILS AND SANCTUARY	49	POOL 10	DAY USE AREA	CORPS OF ENGINEERS	158
BURNS PARK	31	POOL 6	DAY USE AREA	LOCAL AGENCY	20
CABIN CREEK PARK	50	POOL 10	DAY USE AREA	LOCAL AGENCY	49
CABIN CREEK SLOUGH ACCESS	70	POOL 10	WATER ACCESS	STATE AGENCY	6
CADRON SETTLEMENT PARK	39	POOL 8	DAY USE AREA	LOCAL AGENCY	79
CANE CREEK PARK	71	POOL 10	DAY USE AREA	STATE AGENCY	44
CHEROKEE PARK	45	POOL 9	MULTIPURPOSE AREA	CORPS OF ENGINEERS	70
CITADEL BLUFF	86	POOL 12	WATER ACCESS	CORPS OF ENGINEERS	173
CLEAR CREEK PARK	87	POOL 12	MULTIPURPOSE AREA	CORPS OF ENGINEERS	131
COOKS LANDING PARK	34	POOL 7	DAY USE AREA	CORPS OF ENGINEERS	18
CYPRESS CREEK ACCESS	40	POOL 8	WATER ACCESS	CORPS OF ENGINEERS	9
DAM SITE 5 WEST PARK	23	POOL 5	DAY USE AREA	CORPS OF ENGINEERS	74
DAM SITE 6 EAST ACCESS	27	POOL 6	WATER ACCESS	CORPS OF ENGINEERS	68
DAM SITE 6 WEST PARK	28	POOL 6	DAY USE AREA	CORPS OF ENGINEERS	196
DAVIS LAKE ACCESS	72	POOL 10	WATER ACCESS	STATE AGENCY	10
DELAWARE PARK	51	POOL 10	MULTIPURPOSE AREA	PRIVATE	134
DUBLIN PARK	52	POOL 10	MULTIPURPOSE AREA	LOCAL AGENCY	32
DWIGHT MISSION PARK	73	POOL 10	DAY USE AREA	LOCAL AGENCY	1
DYER LAKE ACCESS	94	POOL 12	WATER ACCESS	STATE AGENCY	9
DYER RAMP ACCESS	95	POOL 12	WATER ACCESS	CORPS OF ENGINEERS	26
EFFLUENT BAY ACCESS (ANO)	74	POOL 10	WATER ACCESS	STATE AGENCY	1
FLAT ROCK PARK	103	POOL 10	FUTURE/INACTIVE	CORPS OF ENGINEERS	56
FORT SMITH PARK	98	POOL 13	DAY USE AREA	LOCAL AGENCY	45
HAROLDTON ACCESS	101	POOL 13	LAND ACCESS	CORPS OF ENGINEERS	84
HARTMAN CITY PARK	53	POOL 10	DAY USE AREA	LOCAL AGENCY	8
HICKS CREEK ACCESS	96	POOL 12	WATER ACCESS	LOCAL AGENCY	0
HOLLA BEND	105	POOL 9	FUTURE/INACTIVE	CORPS OF ENGINEERS	15
HORSEHEAD PARK	54	POOL 10	DAY USE AREA	CORPS OF ENGINEERS	113
HUFFS ISLAND ACCESS	16	POOL 3	LAND ACCESS	CORPS OF ENGINEERS	29
HWY 64 ACCESS	75	POOL 10	WATER ACCESS	LOCAL AGENCY	2
HWY 64 COVE PARK	104	POOL 10	FUTURE/INACTIVE	CORPS OF ENGINEERS	137
ILLINOIS BAYOU PARK	55	POOL 10	DAY USE AREA	LOCAL AGENCY	58
JARDIS POINT PARK	8	POOL 2	DAY USE AREA	CORPS OF ENGINEERS	36
LA HARPE VIEW PARK	35	POOL 7	DAY USE AREA	LOCAL AGENCY	14
LAKE DARDANELLE STATE PARK (DARDANELLE)	56	POOL 10	MULTIPURPOSE AREA	STATE AGENCY	82
LAKE DARDANELLE STATE PARK (RUSSELLVILLE)	57	POOL 10	MULTIPURPOSE AREA	STATE AGENCY	134
LEE CREEK ACCESS	99	POOL 13	WATER ACCESS	LOCAL AGENCY	116
LITTLE BAYOU METO ACCESS	9	POOL 2	WATER ACCESS	CORPS OF ENGINEERS	19
LOCK 5 ACCESS	25	POOL 5	WATER ACCESS	STATE AGENCY	16
MAUMELLE PARK	36	POOL 7	MULTIPURPOSE AREA	CORPS OF ENGINEERS	104
MERRISACH LAKE PARK	10	POOL 2	MULTIPURPOSE AREA	CORPS OF ENGINEERS	243
MOORE BAYOU PARK	11	POOL 2	DAY USE AREA	CORPS OF ENGINEERS	7
MUD CREEK ISLAND PRIMITIVE CAMPING	76	POOL 10	WATER ACCESS	CORPS OF ENGINEERS	55

RECREATION AREA MAPS BY NAME

<u>NAME</u>	<u>PAGE NUMBER</u>	<u>POOL</u>	<u>TYPE</u>	<u>MANAGED BY</u>	<u>ACRES</u>
MURRAY PARK	29	POOL 6	DAY USE AREA	LOCAL AGENCY	137
NEW BLAINE COMMUNITY PARK	58	POOL 10	DAY USE AREA	LOCAL AGENCY	17
NOTREBES BEND PARK	12	POOL 2	MULTIPURPOSE AREA	CORPS OF ENGINEERS	44
O'KANE ACCESS	77	POOL 10	WATER ACCESS	CORPS OF ENGINEERS	8
OLD FERRY LANDING PARK	41	POOL 8	DAY USE AREA	LOCAL AGENCY	23
OLD POST ROAD PARK	59	POOL 10	MULTIPURPOSE AREA	CORPS OF ENGINEERS	288
OUITA PARK	78	POOL 10	DAY USE AREA	LOCAL AGENCY	19
OZARK CITY PARK	88	POOL 12	DAY USE AREA	LOCAL AGENCY	5
PALARM CREEK PARK	37	POOL 7	DAY USE AREA	LOCAL AGENCY	17
PENDLETON BEND PARK	13	POOL 2	MULTIPURPOSE AREA	CORPS OF ENGINEERS	69
PINEY BAY PARK	60	POOL 10	MULTIPURPOSE AREA	CORPS OF ENGINEERS	113
PLEASANT VIEW PARK	61	POOL 10	DAY USE AREA	LOCAL AGENCY	113
POINT REMOVE PARK	42	POOL 8	DAY USE AREA	LOCAL AGENCY	48
PONTOON PARK	46	POOL 9	DAY USE AREA	STATE AGENCY	6
REED MOUNTAIN PARK	89	POOL 12	DAY USE AREA	LOCAL AGENCY	92
RISING STAR PARK	17	POOL 3	MULTIPURPOSE AREA	CORPS OF ENGINEERS	86
RIVER RIDGE PARK	90	POOL 12	MULTIPURPOSE AREA	PRIVATE	34
RIVERVIEW PARK	62	POOL 10	DAY USE AREA	CORPS OF ENGINEERS	18
ROSEVILLE ACCESS	79	POOL 10	WATER ACCESS	CORPS OF ENGINEERS	3
SEQUOYA PARK	106	POOL 9	FUTURE/INACTIVE	CORPS OF ENGINEERS	41
SHEPPARD DRIVE SOCCER FIELD	63	POOL 10	DAY USE AREA	LOCAL AGENCY	7
SHEPPARD ISLAND ACCESS	20	POOL 4	WATER ACCESS	CORPS OF ENGINEERS	15
SHILOH PARK	64	POOL 10	DAY USE AREA	LOCAL AGENCY	117
SHOAL BAY PARK	65	POOL 10	MULTIPURPOSE AREA	CORPS OF ENGINEERS	86
SIX MILE ACCESS	80	POOL 10	WATER ACCESS	CORPS OF ENGINEERS	8
SPADRA PARK	66	POOL 10	MULTIPURPOSE AREA	CORPS OF ENGINEERS	40
SPRINGHILL PARK	100	POOL 13	MULTIPURPOSE AREA	CORPS OF ENGINEERS	234
STE MARIE PARK	21	POOL 4	DAY USE AREA	CORPS OF ENGINEERS	58
SUBIACO ABBEY CAMP	81	POOL 10	MULTIPURPOSE AREA	PRIVATE	9
SWEEDEN ISLAND ACCESS	47	POOL 9	WATER ACCESS	CORPS OF ENGINEERS	3
TAR CAMP PARK	24	POOL 5	MULTIPURPOSE AREA	CORPS OF ENGINEERS	171
THOMPSON BAY ACCESS	82	POOL 10	WATER ACCESS	STATE AGENCY	1
TOAD SUCK PARK	43	POOL 8	MULTIPURPOSE AREA	CORPS OF ENGINEERS	44
TRULOCK PARK	18	POOL 3	DAY USE AREA	CORPS OF ENGINEERS	42
VACHE GRASSE PARK	91	POOL 12	DAY USE AREA	STATE AGENCY	130
VETERANS MEMORIAL PARK	67	POOL 10	DAY USE AREA	LOCAL AGENCY	6
VINE PRAIRIE PARK	92	POOL 12	MULTIPURPOSE AREA	LOCAL AGENCY	99
WASHBURN PARK	68	POOL 10	DAY USE AREA	LOCAL AGENCY	14
WEST CREEK PARK	107	POOL 10	FUTURE/INACTIVE	CORPS OF ENGINEERS	71
WHITE OAK ACCESS	93	POOL 12	WATER ACCESS	CORPS OF ENGINEERS	96
WILBUR D. MILLS PARK	14	POOL 2	MULTIPURPOSE AREA	CORPS OF ENGINEERS	74
WILD GOOSE BAYOU ACCESS	5	POOL 1	WATER ACCESS	CORPS OF ENGINEERS	22
WILLOW BEACH PARK	30	POOL 6	MULTIPURPOSE AREA	CORPS OF ENGINEERS	270

RECREATION AREA OVERVIEW POOL 1

RECREATION AREAS

MANAGED BY

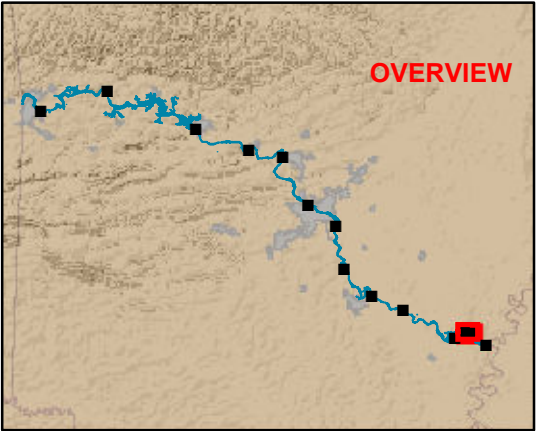
CORPS OF ENGINEERS

Legend

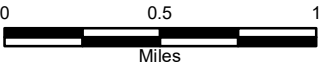
Lock And Dams

USACE Land

Counties



MASTER PLAN MKARNS



WILD GOOSE BAYOU ACCESS



Legend

Lock and Dam

Corps Operated Boat Ramp

Boat Ramp

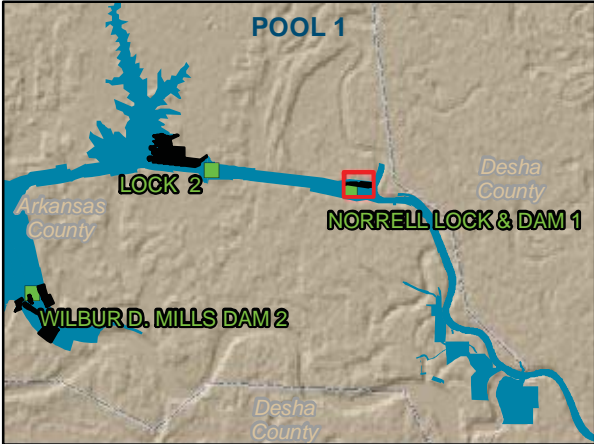
Road

Parking

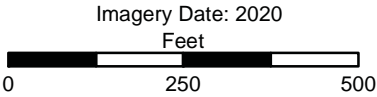
Water

Recreation Boundary

LOCATED IN: POOL 1
LAND CLASSIFICATION: HIGH DENSITY
STATUS OF RECREATION AREA: OPEN
OPERATED BY: CORPS OF ENGINEERS
TYPE OF RECREATION AREA: WATER ACCESS
ACRES: 22



MKARNS
RECREATION AREAS
MASTER PLAN



RECREATION AREA OVERVIEW POOL 2

RECREATION AREAS

MANAGED BY

CORPS OF ENGINEERS

Legend

Lock And Dams

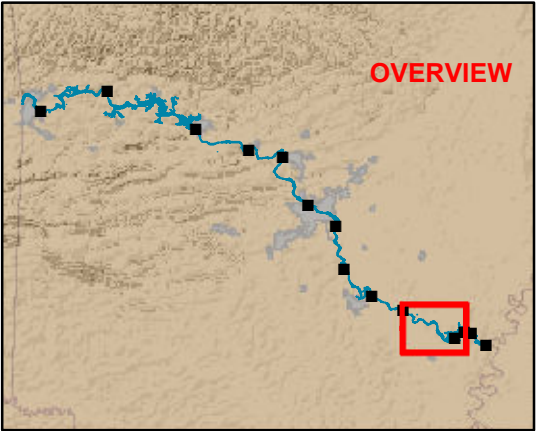
US Highway

State Highway

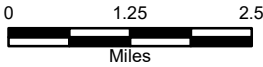
USACE Land

Urban Areas

Counties



MASTER PLAN MKARNS



BIG BAYOU METO ACCESS



Legend

Corps Operated Boat Ramp

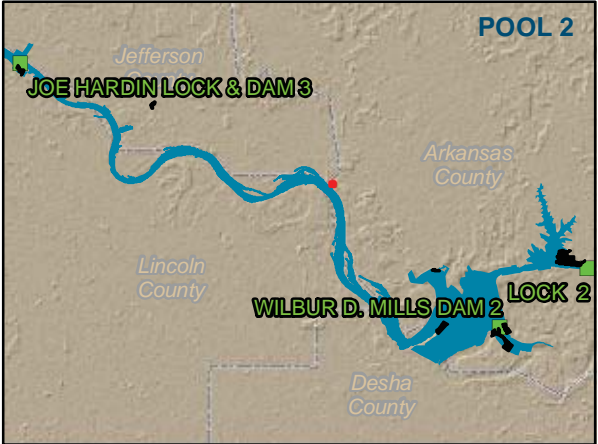
Boat Ramp

Road

Parking

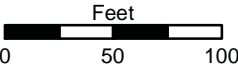
Recreation Boundary

LOCATED IN: POOL 2
LAND CLASSIFICATION: HIGH DENSITY
STATUS OF RECREATION AREA: OPEN
OPERATED BY: CORPS OF ENGINEERS
TYPE OF RECREATION AREA: WATER ACCESS
ACRES: 11



MKARNS
RECREATION AREAS
MASTER PLAN

Imagery Date: 2020





JARDIS POINT PARK

Legend

Lock and Dam

Picnic Site

Fishing Pier

Basketball Court

WATER RESTROOM

Corps Operated Boat Ramp

AGFC Operated Boat Ramp

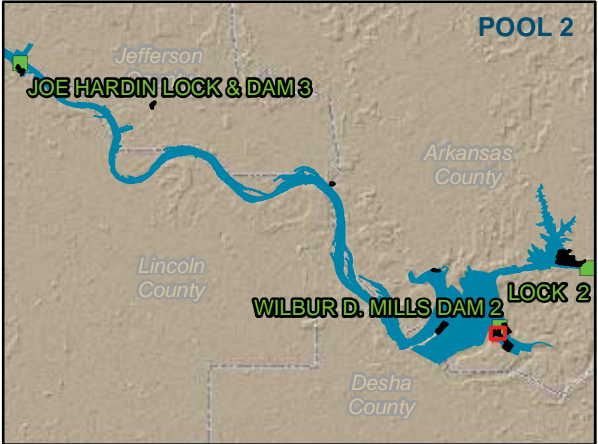
Boat Ramp

Road

Parking

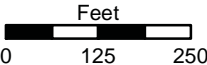
Recreation Boundary

LOCATED IN: POOL 2
LAND CLASSIFICATION: HIGH DENSITY
STATUS OF RECREATION AREA: OPEN
OPERATED BY: CORPS OF ENGINEERS
TYPE OF RECREATION AREA: DAY USE AREA
ACRES: 36



MKARNS
RECREATION AREAS
MASTER PLAN


Imagery Date: 2020




LITTLE BAYOU METO ACCESS




Legend




Corps Operated Boat Ramp




Boat Ramp



Road

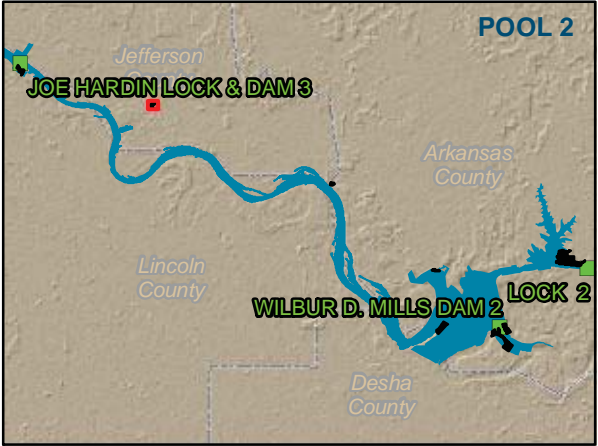


Parking



Recreation Boundary

LOCATED IN: POOL 2
LAND CLASSIFICATION: HIGH DENSITY
STATUS OF RECREATION AREA: OPEN
OPERATED BY: CORPS OF ENGINEERS
TYPE OF RECREATION AREA: WATER ACCESS
ACRES: 19



MKARNS
RECREATION AREAS
MASTER PLAN

Imagery Date: 2020

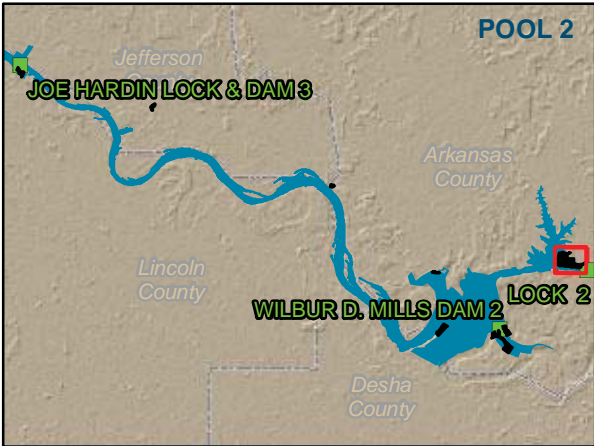


MERRISACH LAKE PARK

Legend

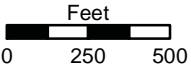
- Campsite
- Picnic Site
- Group Shelter
- Courtesy Dock
- Dump Station
- Playground
- GateHouse
- WATER RESTROOM
- RESTROOM/SHOWER
- Corps Operated Boat Ramp
- Trailhead
- Recreation Trail
- Gate
- Boat Ramp
- Road
- Parking
- Recreation Boundary

LOCATED IN: POOL 2
LAND CLASSIFICATION: HIGH DENSITY
STATUS OF RECREATION AREA: OPEN
OPERATED BY: CORPS OF ENGINEERS
TYPE OF RECREATION AREA: MULTIPURPOSE AREA
ACRES: 243



MKARNS
RECREATION AREAS
MASTER PLAN

Imagery Date: 2020



MOORE BAYOU PARK



Legend

Picnic Site

Courtesy Dock

VAULT RESTROOM

Corps Operated Boat Ramp

Gate

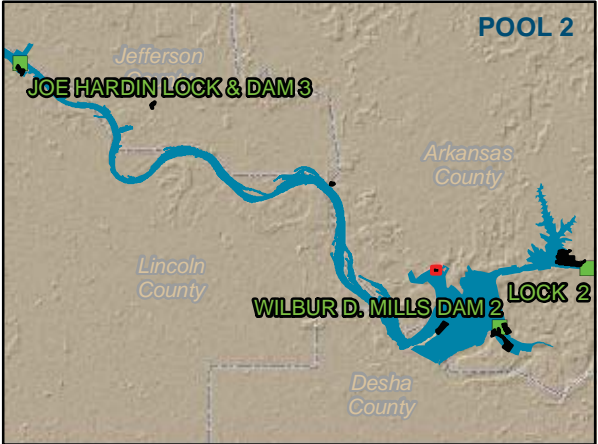
Boat Ramp

Road

Parking

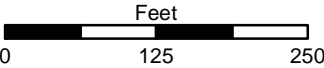
Recreation Boundary

LOCATED IN: POOL 2
LAND CLASSIFICATION: HIGH DENSITY
STATUS OF RECREATION AREA: OPEN
OPERATED BY: CORPS OF ENGINEERS
TYPE OF RECREATION AREA: DAY USE AREA
ACRES: 7



MKARNS RECREATION AREAS MASTER PLAN

Imagery Date: 2020





NOTREBES BEND PARK

Legend

Lock and Dam

Campsite

Dump Station

GateHouse

WATER RESTROOM

Corps Operated Boat Ramp

Gate

Boat Ramp

Road

Parking

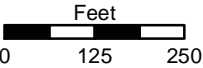
Recreation Boundary

LOCATED IN: POOL 2
LAND CLASSIFICATION: HIGH DENSITY
STATUS OF RECREATION AREA: OPEN
OPERATED BY: CORPS OF ENGINEERS
TYPE OF RECREATION AREA: MULTIPURPOSE AREA
ACRES: 44



MKARNS
RECREATION AREAS
MASTER PLAN

Imagery Date: 2020



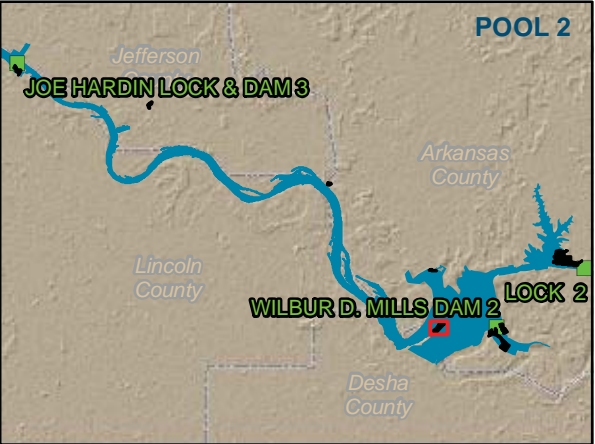


PENDLETON BEND PARK

Legend

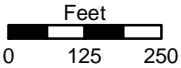
- Campsite
- Picnic Site
- Group Shelter
- Courtesy Dock
- Dump Station
- Playground
- GateHouse
- WATER RESTROOM
- RESTROOM/SHOWER
- Corps Operated Boat Ramp
- Gate
- Boat Ramp
- Road
- Parking
- Water
- Recreation Boundary

LOCATED IN: POOL 2
LAND CLASSIFICATION: HIGH DENSITY
STATUS OF RECREATION AREA: OPEN
OPERATED BY: CORPS OF ENGINEERS
TYPE OF RECREATION AREA: MULTIPURPOSE AREA
ACRES: 69



MKARNS
RECREATION AREAS
MASTER PLAN

Imagery Date: 2020



WILBUR D. MILLS PARK



Legend

Campsite

Dump Station

GateHouse

RESTROOM/SOWER

Corps Operated Boat Ramp

Gate

Boat Ramp

Road

Parking

Recreation Boundary

LOCATED IN: POOL 2
LAND CLASSIFICATION: HIGH DENSITY
STATUS OF RECREATION AREA: OPEN
OPERATED BY: CORPS OF ENGINEERS
TYPE OF RECREATION AREA: MULTIPURPOSE AREA
ACRES: 74



MKARNS RECREATION AREAS MASTER PLAN

Imagery Date: 2020



RECREATION AREA OVERVIEW POOL 3

RECREATION AREAS

MANAGED BY

CORPS OF ENGINEERS

Legend

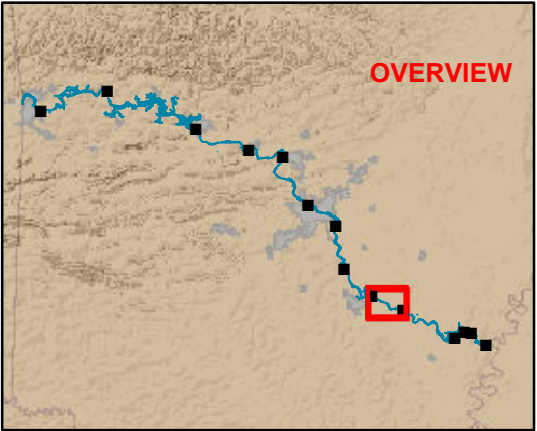
Lock And Dams

US Highway

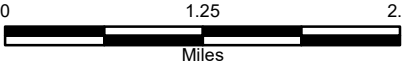
State Highway

USACE Land

Counties



MASTER PLAN MKARNS



HUFFS ISLAND ACCESS

Legend

- Road
- Parking
- Water
- Recreation Boundary



LOCATED IN: POOL 3
LAND CLASSIFICATION: HIGH DENSITY
STATUS OF RECREATION AREA: OPEN
OPERATED BY: CORPS OF ENGINEERS
TYPE OF RECREATION AREA: LAND ACCESS
ACRES: 29



MKARNS
RECREATION AREAS
MASTER PLAN

Imagery Date: 2020



RISING STAR PARK

Legend

Campsite

Picnic Site

Group Shelter

Courtesy Dock

Dump Station

Playground

GateHouse

RESTROOM/SHOWER

Corps Operated Boat Ramp

Gate

Boat Ramp

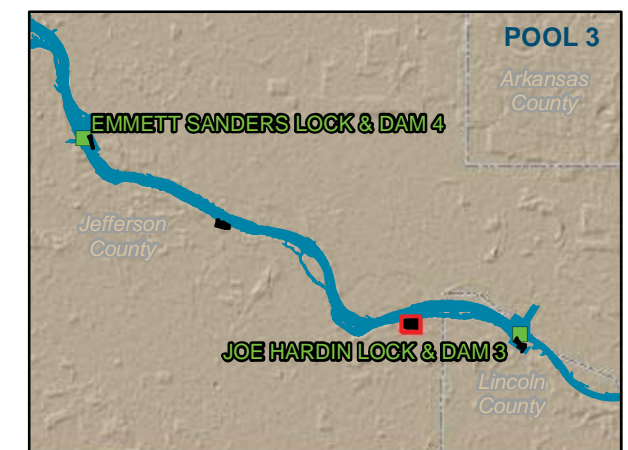
Road

Parking

Water

Recreation Boundary

LOCATED IN: POOL 3
 LAND CLASSIFICATION: HIGH DENSITY
 STATUS OF RECREATION AREA: OPEN
 OPERATED BY: CORPS OF ENGINEERS
 TYPE OF RECREATION AREA: MULTIPURPOSE AREA
 ACRES: 86



MKARNS RECREATION AREAS MASTER PLAN

Imagery Date: 2020

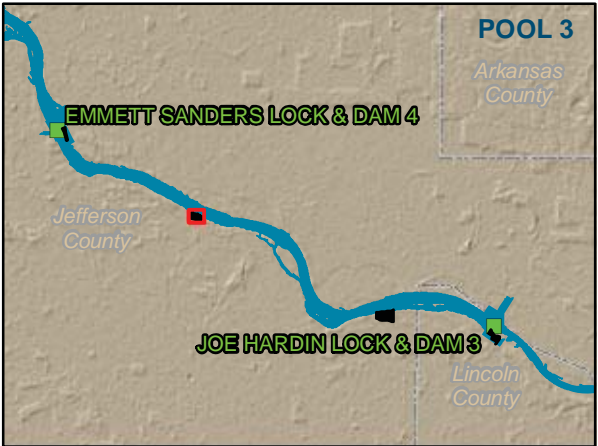


TRULOCK PARK

Legend

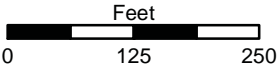
- Picnic Site
- Group Shelter
- WATER RESTROOM
- Corps Operated Boat Ramp
- Gate
- Boat Ramp
- Road
- Parking
- Water
- Recreation Boundary

LOCATED IN: POOL 3
LAND CLASSIFICATION: HIGH DENSITY
STATUS OF RECREATION AREA: OPEN
OPERATED BY: CORPS OF ENGINEERS
TYPE OF RECREATION AREA: DAY USE AREA
ACRES: 42



MKARNS
RECREATION AREAS
MASTER PLAN

Imagery Date: 2020





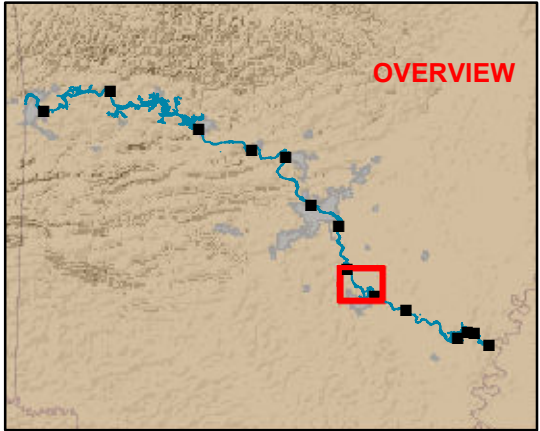
RECREATION AREA OVERVIEW POOL 4

RECREATION AREAS
MANAGED BY

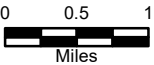
CORPS OF ENGINEERS
 STATE AGENCY

Legend

Lock And Dams
 Interstate
 US Highway
 State Highway
 USACE Land
 Urban Areas
 Counties




MASTER PLAN MKARNS



US ARMY CORPS
OF ENGINEERS
Little Rock District
MKARNS



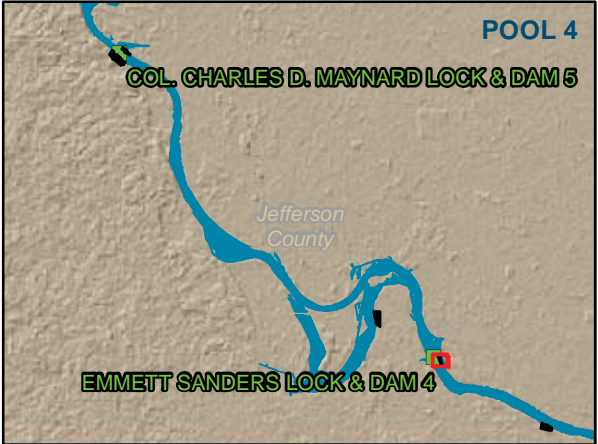


SHEPPARD ISLAND ACCESS

Legend


- Lock and Dam
- Corps Operated Boat Ramp
- Boat Ramp
- Road
- Parking
- Water
- Recreation Boundary

LOCATED IN: POOL 4
LAND CLASSIFICATION: HIGH DENSITY
STATUS OF RECREATION AREA: OPEN
OPERATED BY: CORPS OF ENGINEERS
TYPE OF RECREATION AREA: WATER ACCESS
ACRES: 15



MKARNS RECREATION AREAS MASTER PLAN

Imagery Date: 2020
Feet





STE MARIE PARK

Legend

Campsite

Picnic Site

Group Shelter

Fishing Pier

Courtesy Dock

Basketball Court

Playground

GateHouse

WATER RESTROOM

Corps Operated Boat Ramp

Boat Ramp

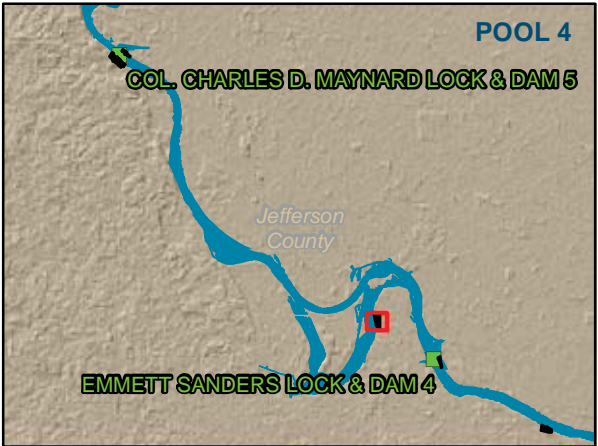
Road

Parking

Water

Recreation Boundary

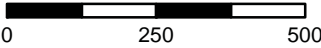
LOCATED IN: POOL 4
LAND CLASSIFICATION: HIGH DENSITY
STATUS OF RECREATION AREA: OPEN
OPERATED BY: CORPS OF ENGINEERS
TYPE OF RECREATION AREA: DAY USE AREA
ACRES: 58

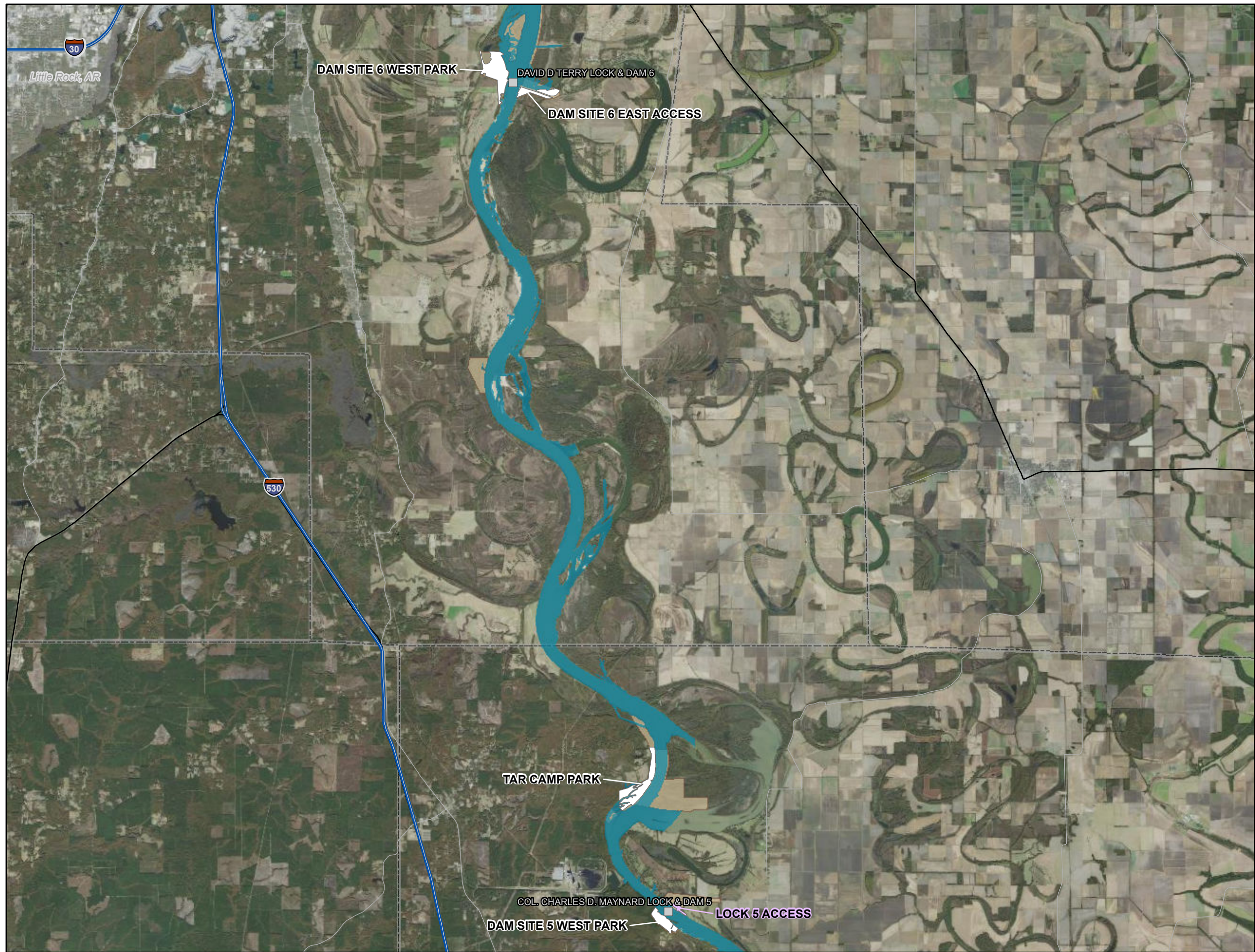


MKARNS
RECREATION AREAS
MASTER PLAN

Imagery Date: 2020

Feet





RECREATION AREA OVERVIEW POOL 5

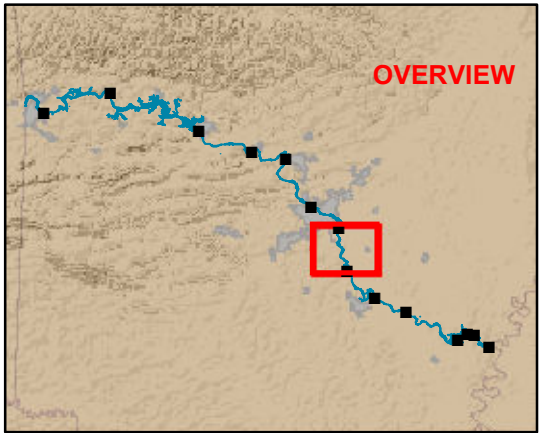
RECREATION AREAS

MANAGED BY

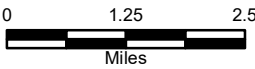
	CORPS OF ENGINEERS
	STATE AGENCY

Legend

	Lock And Dams
	Interstate
	US Highway
	State Highway
	USACE Land
	Urban Areas
	Counties



MASTER PLAN MKARNS



US ARMY CORPS
OF ENGINEERS
Little Rock District
MKARNS



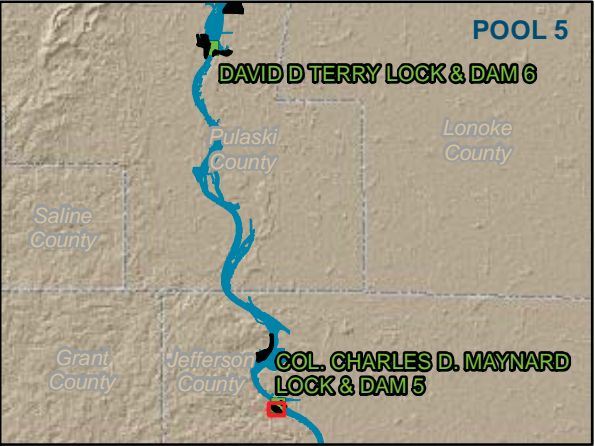
DAM SITE 5 WEST PARK



Legend

- Lock and Dam
- Picnic Site
- Group Shelter
- Basketball Court
- Playground
- AGFC Operated Boat Ramp
- Gate
- Boat Ramp
- Road
- Parking
- Water
- Recreation Boundary

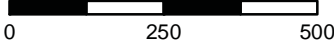
LOCATED IN: POOL 5
LAND CLASSIFICATION: HIGH DENSITY
STATUS OF RECREATION AREA: OPEN
OPERATED BY: CORPS OF ENGINEERS
TYPE OF RECREATION AREA: DAY USE AREA
ACRES: 74



MKARNS
RECREATION AREAS
MASTER PLAN

Imagery Date: 2020

Feet



TAR CAMP PARK

Legend

Campsite

Picnic Site

Group Shelter

Fishing Pier

Courtesy Dock

Dump Station

Playground

GateHouse

RESTROOM/SHOWER

Corps Operated Boat Ramp

Gate

Boat Ramp

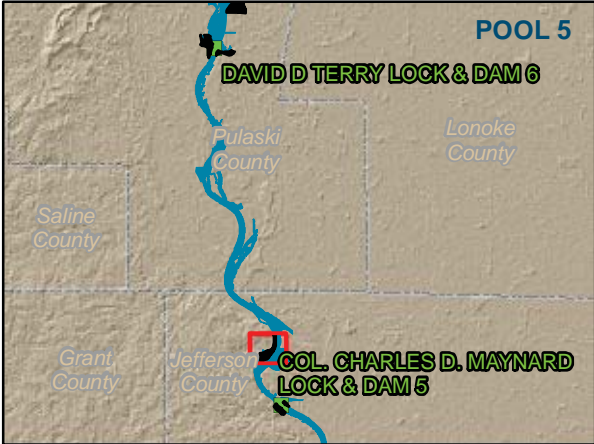
Road

Parking

Water

Recreation Boundary

LOCATED IN: POOL 5
LAND CLASSIFICATION: HIGH DENSITY
STATUS OF RECREATION AREA: OPEN
OPERATED BY: CORPS OF ENGINEERS
TYPE OF RECREATION AREA: MULTIPURPOSE AREA
ACRES: 171




MKARNS
RECREATION AREAS
MASTER PLAN


Imagery Date: 2020
Feet
0 250 500





LOCK 5 ACCESS


Legend


 AGFC Operated Boat Ramp

 Boat Ramp

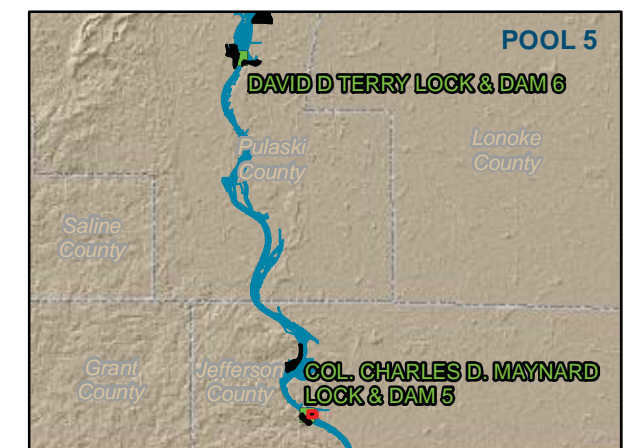
 Road

 Parking

 Water

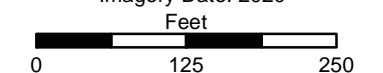
 Recreation Boundary

LOCATED IN: POOL 5
 LAND CLASSIFICATION: LOW DENSITY
 STATUS OF RECREATION AREA: OPEN
 OPERATED BY: STATE AGENCY
 TYPE OF RECREATION AREA: WATER ACCESS
 ACRES: 16



MKARNS RECREATION AREAS MASTER PLAN

Imagery Date: 2020



RECREATION AREA OVERVIEW POOL 6

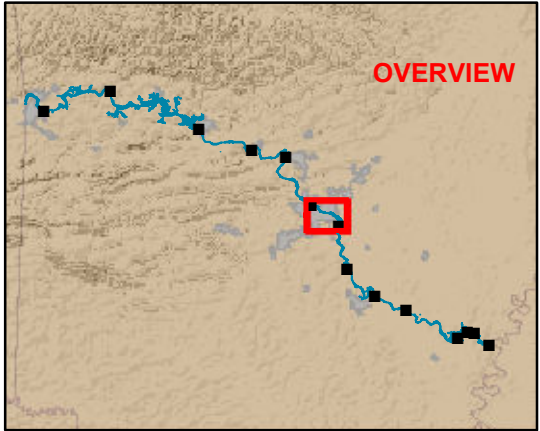
RECREATION AREAS

MANAGED BY

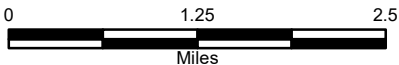
- CORPS OF ENGINEERS
- LOCAL AGENCY

Legend

- Lock And Dams
- Interstate
- US Highway
- State Highway
- USACE Land
- Urban Areas
- Counties



MASTER PLAN MKARNS



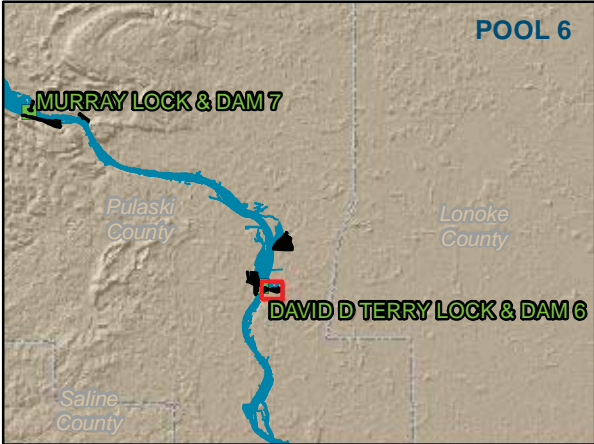
DAM SITE 6 EAST ACCESS



Legend

- Corps Operated Boat Ramp
- AGFC Operated Boat Ramp
- Boat Ramp
- Road
- Parking
- Water
- Recreation Boundary

LOCATED IN: POOL 6
LAND CLASSIFICATION: HIGH DENSITY
STATUS OF RECREATION AREA: OPEN
OPERATED BY: CORPS OF ENGINEERS
TYPE OF RECREATION AREA: WATER ACCESS
ACRES: 68



MKARNS RECREATION AREAS MASTER PLAN

Imagery Date: 2020
Feet
0 125 250



DAM SITE 6 WEST PARK

Legend

Lock and Dam

Picnic Site

VAULT RESTROOM

Corps Operated Boat Ramp

AGFC Operated Boat Ramp

Gate

Boat Ramp

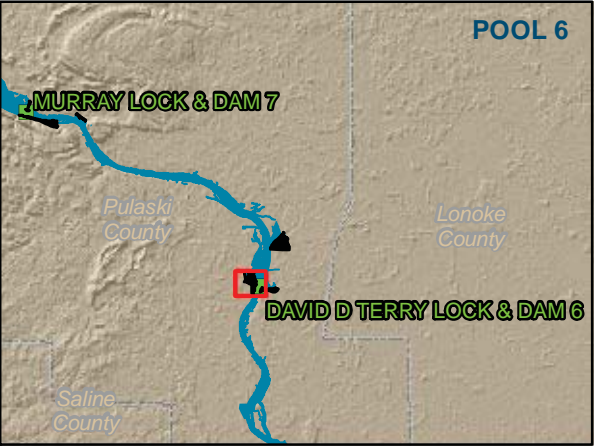
Road

Parking

Water

Recreation Boundary

LOCATED IN: POOL 6
LAND CLASSIFICATION: HIGH DENSITY
STATUS OF RECREATION AREA: OPEN
OPERATED BY: CORPS OF ENGINEERS
TYPE OF RECREATION AREA: DAY USE AREA
ACRES: 196



MKARNS RECREATION AREAS MASTER PLAN

Imagery Date: 2020
Feet
0 250 500





MURRAY PARK

Legend

Picnic Site

Group Shelter

Courtesy Dock

Dog Park

Outdoor Fitness Area

Playground

Soccer Field

Volleyball Court

WATER RESTROOM

City Operated Boat Ramp

Recreation Trail

Gate

Boat Ramp

Road

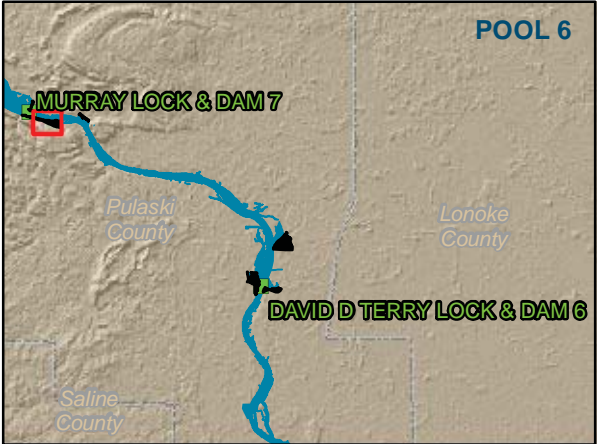
Rail Road

Parking

Water

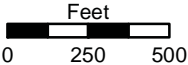
Recreation Boundary

LOCATED IN: POOL 6
LAND CLASSIFICATION: HIGH DENSITY
STATUS OF RECREATION AREA: OPEN
OPERATED BY: LOCAL AGENCY
TYPE OF RECREATION AREA: DAY USE AREA
ACRES: 137



MKARNS
RECREATION AREAS
MASTER PLAN

Imagery Date: 2019/2020





WILLOW BEACH PARK

Legend

Campsite

Picnic Site

Group Shelter

Fishing Pier

Courtesy Dock

Basketball Court

Dump Station

Playground

GateHouse

WATER RESTROOM

RESTROOM/SHOWER

Corps Operated Boat Ramp

Gate

Boat Ramp

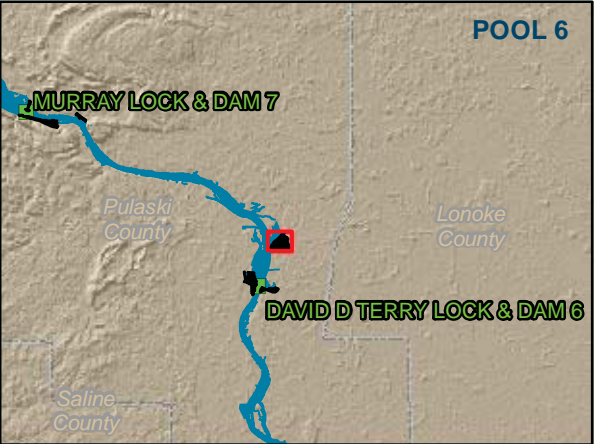
Road

Parking

Water

Recreation Boundary

LOCATED IN: POOL 6
LAND CLASSIFICATION: HIGH DENSITY
STATUS OF RECREATION AREA: OPEN
OPERATED BY: CORPS OF ENGINEERS
TYPE OF RECREATION AREA: MULTIPURPOSE AREA
ACRES: 270



MKARNS
RECREATION AREAS
MASTER PLAN

Imagery Date: 2020
Feet
0 250 500



BURNS PARK

Legend

Courtesy Dock

City Operated Boat Ramp

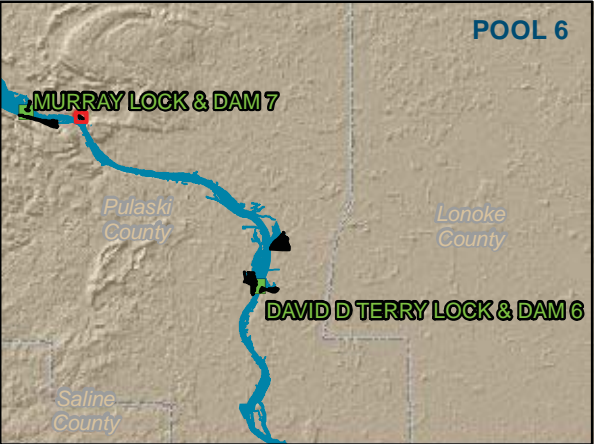
Boat Ramp

Parking

Water

Recreation Boundary

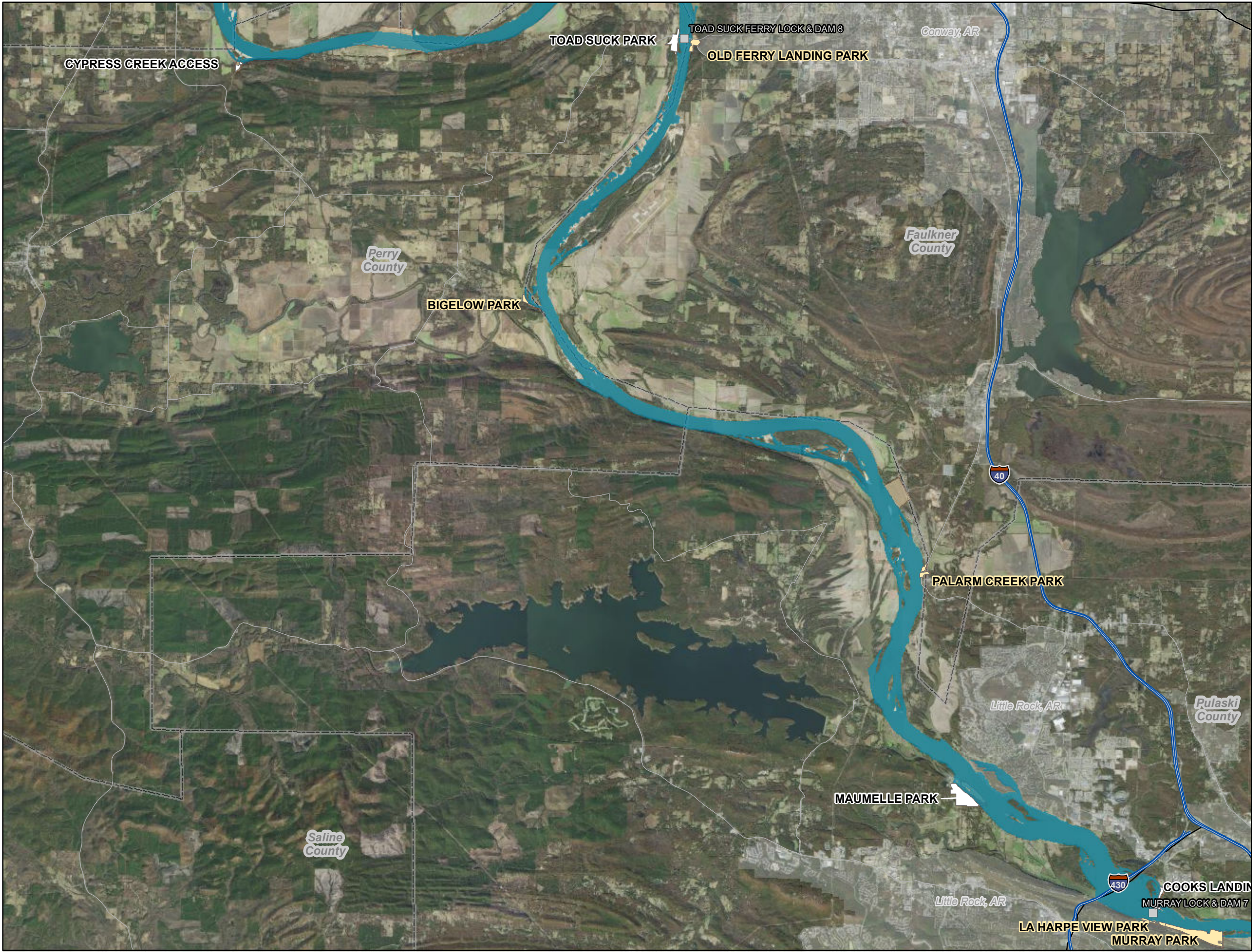
LOCATED IN: POOL 6
LAND CLASSIFICATION: CONSERVATION EASEMENT
STATUS OF RECREATION AREA: OPEN
OPERATED BY: LOCAL AGENCY
TYPE OF RECREATION AREA: DAY USE AREA
ACRES: 20



MKARNS
RECREATION AREAS
MASTER PLAN

Imagery Date: 2020
Feet
0 125 250





RECREATION AREA OVERVIEW POOL 7

RECREATION AREAS

MANAGED BY

CORPS OF ENGINEERS

LOCAL AGENCY

Legend

Lock And Dams

Interstate

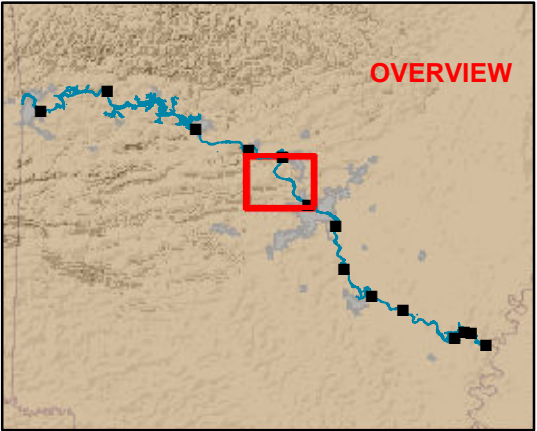
US Highway

State Highway

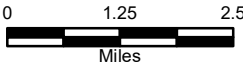
USACE Land

Urban Areas

Counties



MASTER PLAN MKARNS



US ARMY CORPS
OF ENGINEERS
Little Rock District
MKARNS

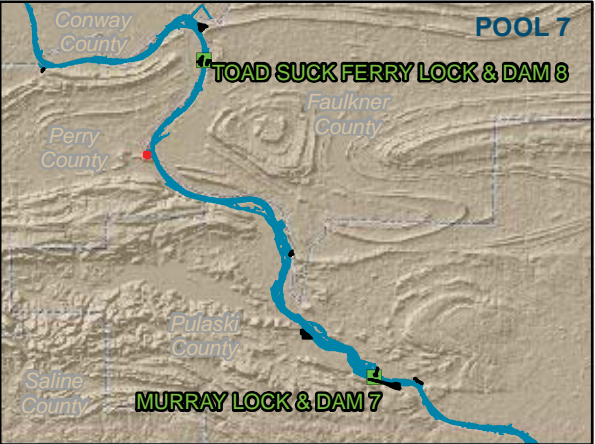


BIGELOW PARK

Legend

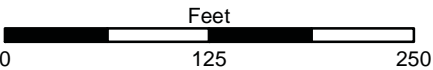
- Picnic Site
- City Operated Boat Ramp
- Gate
- Boat Ramp
- Road
- Parking
- Water
- Recreation Boundary

LOCATED IN: POOL 7
LAND CLASSIFICATION: HIGH DENSITY
STATUS OF RECREATION AREA: OPEN
OPERATED BY: LOCAL AGENCY
TYPE OF RECREATION AREA: DAY USE AREA
ACRES: 8



MKARNS
RECREATION AREAS
MASTER PLAN


Imagery Date: 2020








COOKS LANDING PARK


Legend


 Campsite


 Picnic Site


 Group Shelter


 Courtesy Dock


 WATER RESTROOM


 Corps Operated Boat Ramp


 Trailhead


 Recreation Trail

 Boat Ramp

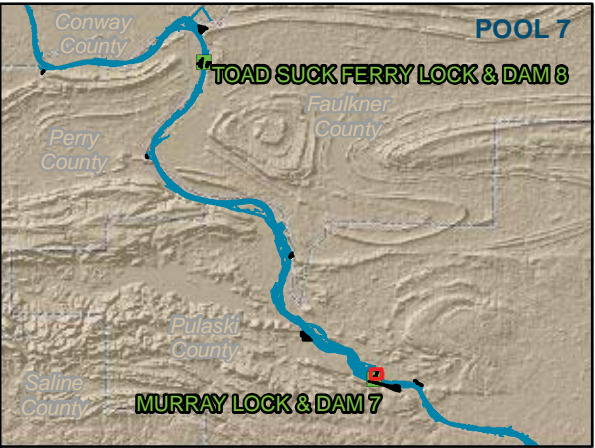
 Road

 Parking

 Water

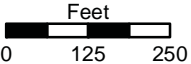
 Recreation Boundary

LOCATED IN: POOL 7
LAND CLASSIFICATION: HIGH DENSITY
STATUS OF RECREATION AREA: OPEN
OPERATED BY: CORPS OF ENGINEERS
TYPE OF RECREATION AREA: DAY USE AREA
ACRES: 18

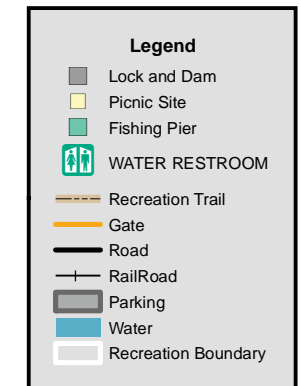


MKARNS RECREATION AREAS MASTER PLAN

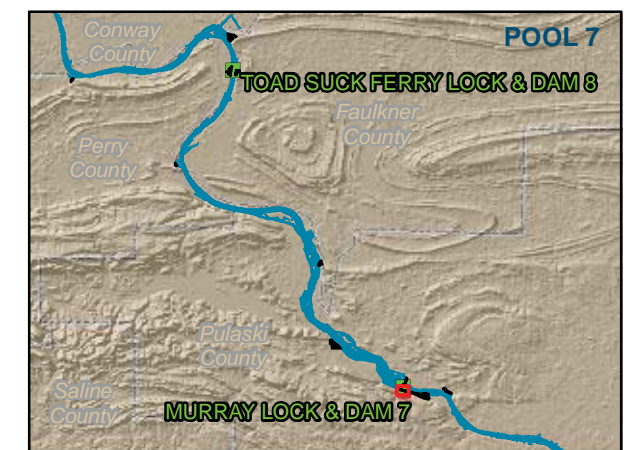
Imagery Date: 2020



LA HARPE VIEW PARK

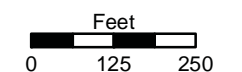


LOCATED IN: POOL 7
 LAND CLASSIFICATION: HIGH DENSITY
 STATUS OF RECREATION AREA: OPEN
 OPERATED BY: LOCAL AGENCY
 TYPE OF RECREATION AREA: DAY USE AREA
 ACRES: 14



MKARNS RECREATION AREAS MASTER PLAN

Imagery Date: 2020



MAUMELLE PARK

Legend

Campsite

Picnic Site

Group Shelter

Basketball Court

Boy Scout Camp Area

Dump Station

Fee Station

Playground

GateHouse

WATER RESTROOM

RESTROOM/SHOWER

Corps Operated Boat Ramp

Trailhead

Recreation Trail

Boat Ramp

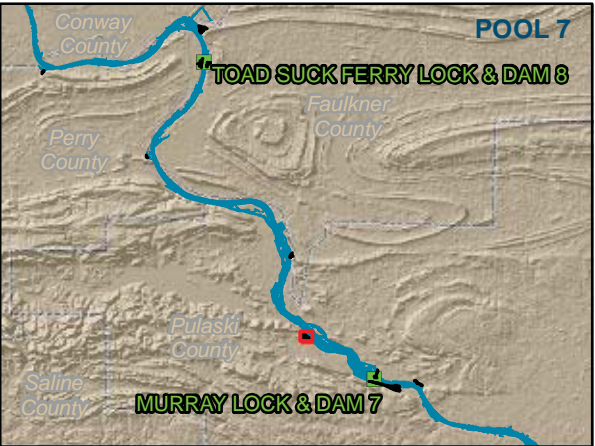
Road

Parking

Water

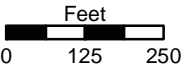
Recreation Boundary

LOCATED IN: POOL 7
LAND CLASSIFICATION: HIGH DENSITY
STATUS OF RECREATION AREA: OPEN
OPERATED BY: CORPS OF ENGINEERS
TYPE OF RECREATION AREA: MULTIPURPOSE AREA
ACRES: 104

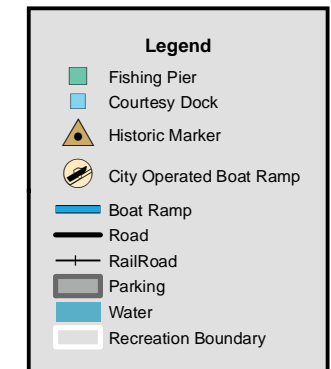


MKARNS
RECREATION AREAS
MASTER PLAN

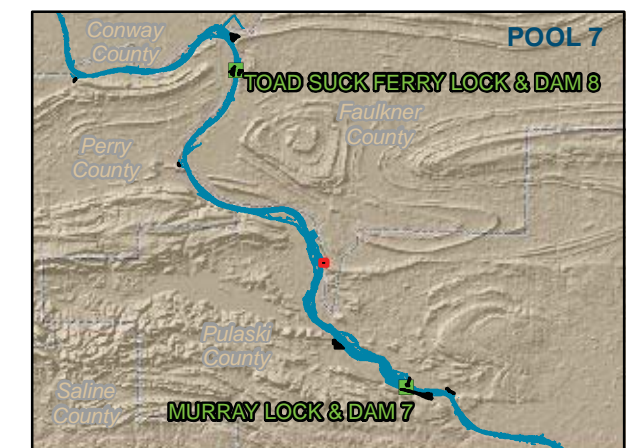
Imagery Date: 2020



PALARM CREEK PARK



LOCATED IN: POOL 7
 LAND CLASSIFICATION: HIGH DENSITY
 STATUS OF RECREATION AREA: OPEN
 OPERATED BY: LOCAL AGENCY
 TYPE OF RECREATION AREA: DAY USE AREA
 ACRES: 17



MKARNS RECREATION AREAS MASTER PLAN

Imagery Date: 2020



RECREATION AREA OVERVIEW POOL 8

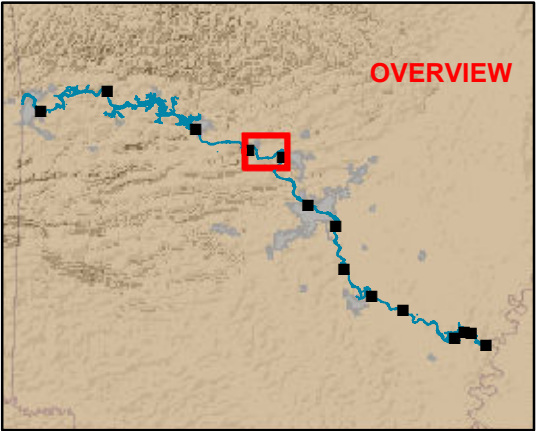
RECREATION AREAS

MANAGED BY

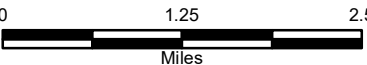
- CORPS OF ENGINEERS
- LOCAL AGENCY

Legend

- Lock And Dams
- Interstate
- US Highway
- State Highway
- USACE Land
- Urban Areas
- Counties



MASTER PLAN MKARNS



CADRON SETTLEMENT PARK

Legend

- Picnic Site
- Group Shelter
- Historical Marker
- Historic Marker
- Overlook
- VAULT RESTROOM
- City Operated Boat Ramp
- Trailhead
- Recreation Trail
- Boat Ramp
- Road
- Parking
- Water
- Recreation Boundary

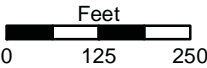


LOCATED IN: POOL 8
LAND CLASSIFICATION: HIGH DENSITY
STATUS OF RECREATION AREA: OPEN
OPERATED BY: LOCAL AGENCY
TYPE OF RECREATION AREA: DAY USE AREA
ACRES: 79



MKARNS
RECREATION AREAS
MASTER PLAN


Imagery Date: 2020






CYPRESS CREEK ACCESS


Legend




Corps Operated Boat Ramp




Gate




Boat Ramp




Road



Parking



Water



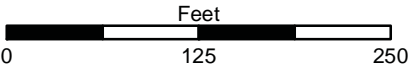
Recreation Boundary

LOCATED IN: POOL 8
LAND CLASSIFICATION: HIGH DENSITY
STATUS OF RECREATION AREA: OPEN
OPERATED BY: CORPS OF ENGINEERS
TYPE OF RECREATION AREA: WATER ACCESS
ACRES: 9



MKARNS RECREATION AREAS MASTER PLAN

Imagery Date: 2020





OLD FERRY LANDING PARK

Legend

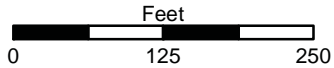
- Picnic Site
- Group Shelter
- Playground
- WATER RESTROOM
- City Operated Boat Ramp
- Recreation Trail
- Boat Ramp
- Road
- Parking
- Water
- Recreation Boundary

LOCATED IN: POOL 8
LAND CLASSIFICATION: HIGH DENSITY
STATUS OF RECREATION AREA: OPEN
OPERATED BY: LOCAL AGENCY
TYPE OF RECREATION AREA: DAY USE AREA
ACRES: 23



MKARNS RECREATION AREAS MASTER PLAN

Imagery Date: 2020





POINT REMOVE PARK

Legend

Picnic Site

City Operated Boat Ramp

Boat Ramp

Road

Parking

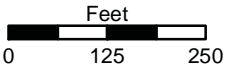
Recreation Boundary

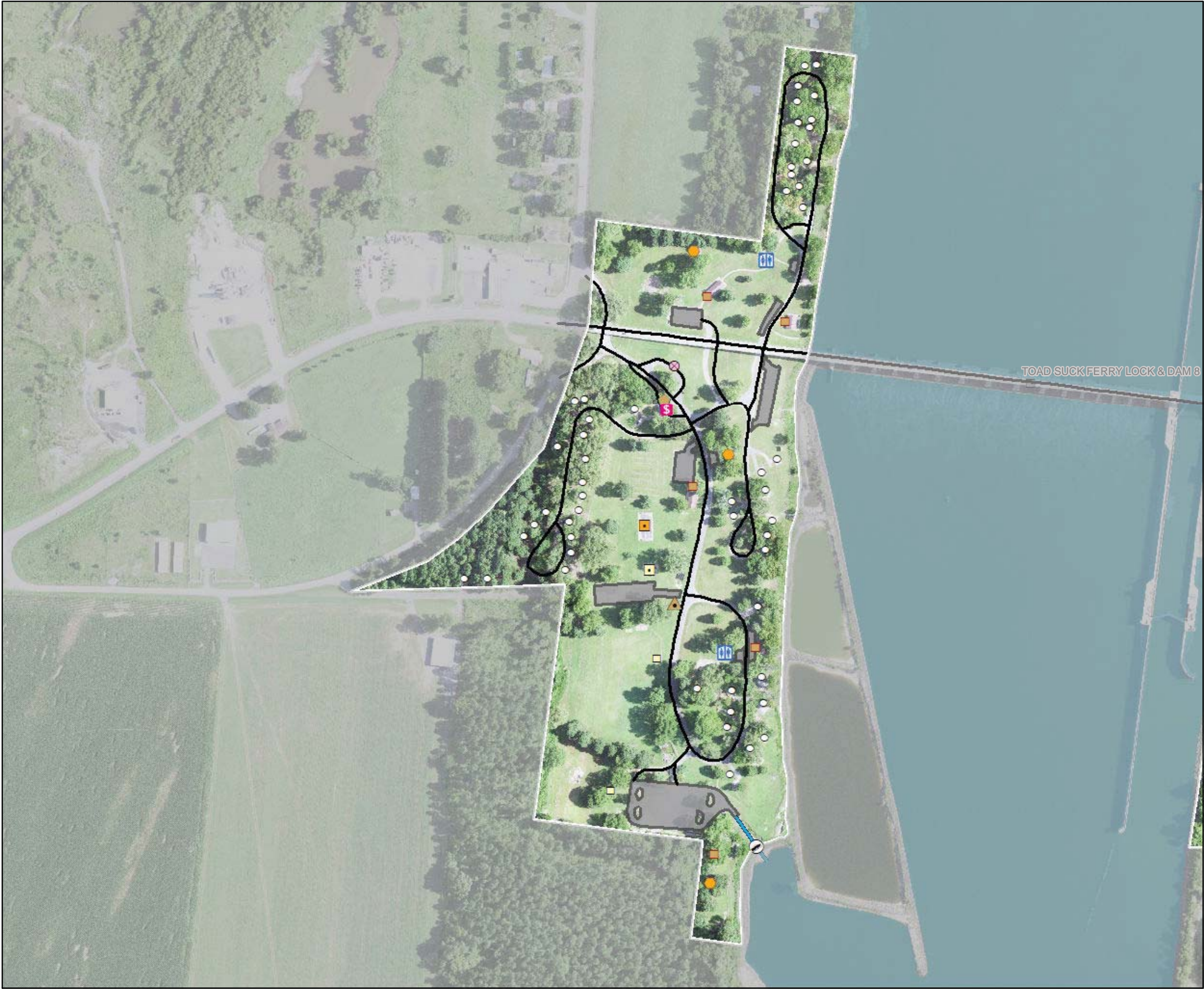
LOCATED IN: POOL 8
LAND CLASSIFICATION: HIGH DENSITY
STATUS OF RECREATION AREA: OPEN
OPERATED BY: LOCAL AGENCY
TYPE OF RECREATION AREA: DAY USE AREA
ACRES: 48



**MKARNS
RECREATION AREAS
MASTER PLAN**

Imagery Date: 2020





TOAD SUCK PARK

Legend

Lock and Dam

Campsite

Picnic Site

Group Shelter

Basketball Court

Dump Station

Fee Station

Historic Marker

Playground

Volleyball Court

GateHouse

RESTROOM/SHOWER

Corps Operated Boat Ramp

Boat Ramp

Road

Parking

Water

Recreation Boundary

LOCATED IN: POOL 8
LAND CLASSIFICATION: HIGH DENSITY
STATUS OF RECREATION AREA: OPEN
OPERATED BY: CORPS OF ENGINEERS
TYPE OF RECREATION AREA: MULTIPURPOSE AREA
ACRES: 44



MKARNS
RECREATION AREAS
MASTER PLAN

Imagery Date: 2020



RECREATION AREA OVERVIEW POOL 9

RECREATION AREAS

MANAGED BY

CORPS OF ENGINEERS

LOCAL AGENCY

STATE AGENCY

Legend

Lock And Dams

Interstate

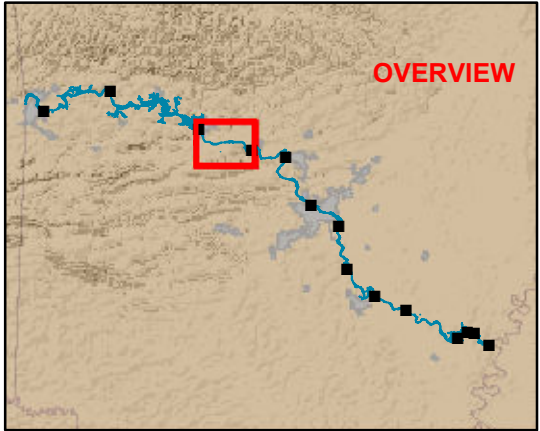
US Highway

State Highway

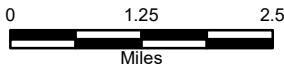
USACE Land

Urban Areas

Counties



MASTER PLAN MKARNS

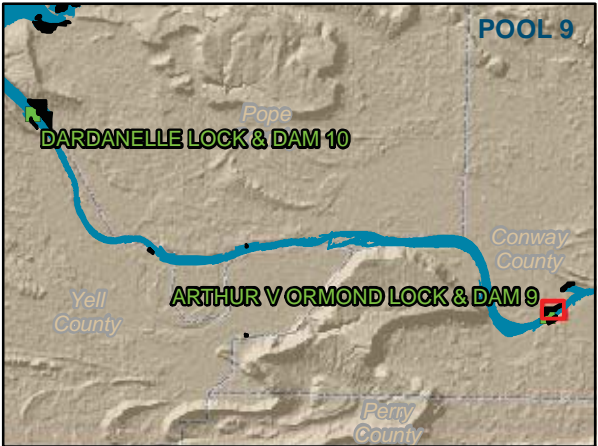


CHEROKEE PARK

Legend

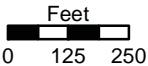
- Lock and Dam
- Campsite
- Picnic Site
- Group Shelter
- Dump Station
- Playground
- WATER RESTROOM
- RESTROOM/SHOWER
- Corps Operated Boat Ramp
- Boat Ramp
- Road
- Parking
- Water
- Recreation Boundary

LOCATED IN: POOL 9
LAND CLASSIFICATION: HIGH DENSITY
STATUS OF RECREATION AREA: OPEN
OPERATED BY: CORPS OF ENGINEERS
TYPE OF RECREATION AREA: MULTIPURPOSE AREA
ACRES: 70



MKARNS RECREATION AREAS MASTER PLAN

Imagery Date: 2020

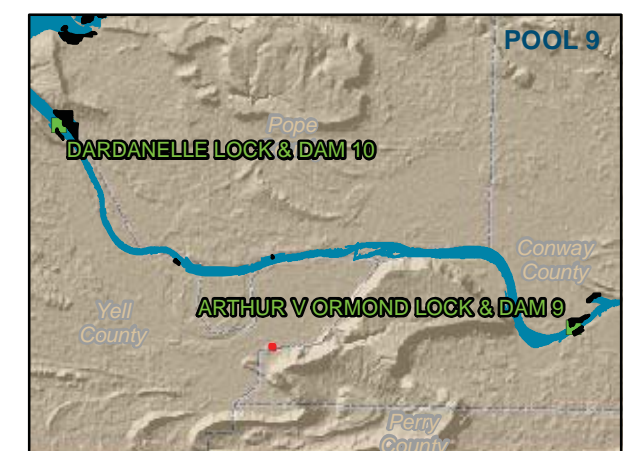


PONTOON PARK

Legend

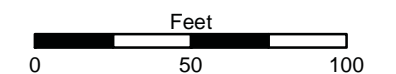
- Picnic Site
- AGFC Operated Boat Ramp
- Boat Ramp
- Road
- Parking
- Recreation Boundary


LOCATED IN: POOL 9
 LAND CLASSIFICATION: HIGH DENSITY
 STATUS OF RECREATION AREA: OPEN
 OPERATED BY: STATE AGENCY
 TYPE OF RECREATION AREA: DAY USE AREA
 ACRES: 6



MKARNS RECREATION AREAS MASTER PLAN

Imagery Date: 2019



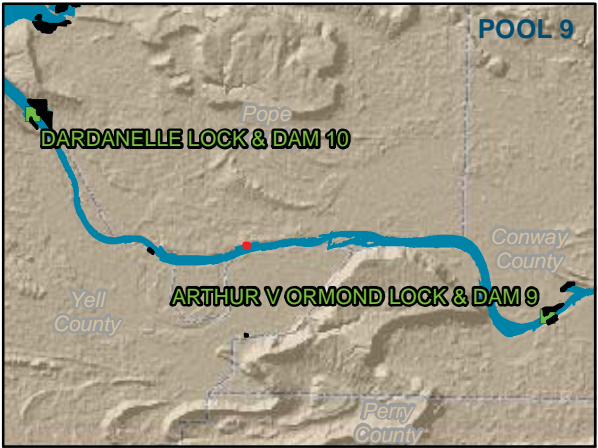


SWEEDEN ISLAND ACCESS

Legend

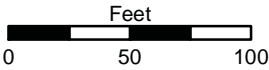
- Historic Marker
- Corps Operated Boat Ramp
- Boat Ramp
- Road
- Parking
- Water
- Recreation Boundary

LOCATED IN: POOL 9
LAND CLASSIFICATION: HIGH DENSITY
STATUS OF RECREATION AREA: OPEN
OPERATED BY: CORPS OF ENGINEERS
TYPE OF RECREATION AREA: WATER ACCESS
ACRES: 3



MKARNS RECREATION AREAS MASTER PLAN

Imagery Date: 2020



RECREATION AREA OVERVIEW POOL 10

RECREATION AREAS

MANAGED BY

CORPS OF ENGINEERS

LOCAL AGENCY

PRIVATE

STATE AGENCY

Legend

Lock And Dams

Interstate

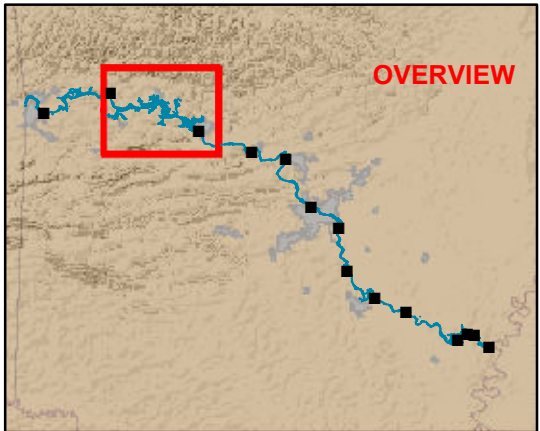
US Highway

State Highway

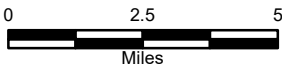
USACE Land

Urban Areas

Counties



MASTER PLAN MKARNS



US ARMY CORPS
OF ENGINEERS
Little Rock District
MKARNS





BONA DEA TRAILS AND SANCTUARY

Legend

Picnic Site

Gazebo

Group Shelter

Historical Marker

Courtesy Dock

Playground

Wildlife Viewing Station

WATER RESTROOM

City Operated Boat Ramp

Trailhead

Recreation Trail

Boat Ramp

Road

RailRoad

Parking

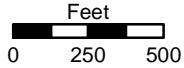
Recreation Boundary

LOCATED IN: POOL 10
LAND CLASSIFICATION: HIGH DENSITY
STATUS OF RECREATION AREA: OPEN
OPERATED BY: CORPS OF ENGINEERS
TYPE OF RECREATION AREA: DAY USE AREA
ACRES: 158



MKARNS RECREATION AREAS MASTER PLAN

Imagery Date: 2020

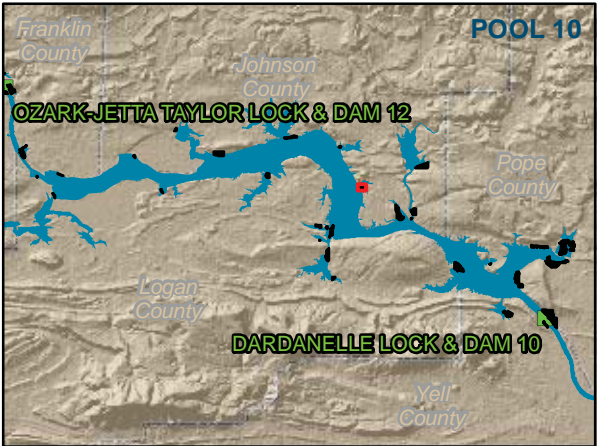


CABIN CREEK PARK

Legend

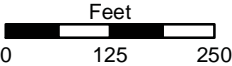
- Picnic Site
- Group Shelter
- Courtesy Dock
- Corps Operated Boat Ramp
- Trailhead
- Recreation Trail
- Gate
- Boat Ramp
- Road
- Parking
- Recreation Boundary

LOCATED IN: POOL 10
LAND CLASSIFICATION: HIGH DENSITY
STATUS OF RECREATION AREA: OPEN
OPERATED BY: LOCAL AGENCY
TYPE OF RECREATION AREA: DAY USE AREA
ACRES: 49



MKARNS
RECREATION AREAS
MASTER PLAN

Imagery Date: 2020



DELAWARE PARK

Legend

Campsite

Picnic Site

Group Shelter

Courtesy Dock

Privately Operated Boat Ramp

Gate

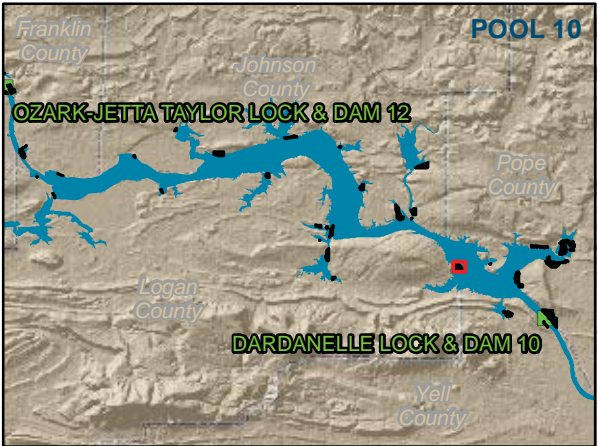
Boat Ramp

Road

Parking

Recreation Boundary

LOCATED IN: POOL 10
LAND CLASSIFICATION: HIGH DENSITY
STATUS OF RECREATION AREA: OPEN
OPERATED BY: PRIVATE
TYPE OF RECREATION AREA: MULTIPURPOSE AREA
ACRES: 134



MKARNS RECREATION AREAS MASTER PLAN

Imagery Date: 2020
Feet
0 125 250



DUBLIN PARK

Legend

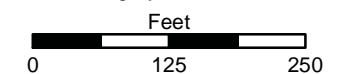
- Campsite
- Picnic Site
- Group Shelter
- Courtesy Dock
- VAULT RESTROOM
- Corps Operated Boat Ramp
- Road
- Parking
- Recreation Boundary

LOCATED IN: POOL 10
 LAND CLASSIFICATION: HIGH DENSITY
 STATUS OF RECREATION AREA: OPEN
 OPERATED BY: LOCAL AGENCY
 TYPE OF RECREATION AREA: MULTIPURPOSE AREA
 ACRES: 32



MKARNS RECREATION AREAS MASTER PLAN

Imagery Date: 2020





HARTMAN CITY PARK

Legend

Picnic Site

Group Shelter

Baseball Field

Batting Cage

Playground

VAULT RESTROOM

City Operated Boat Ramp

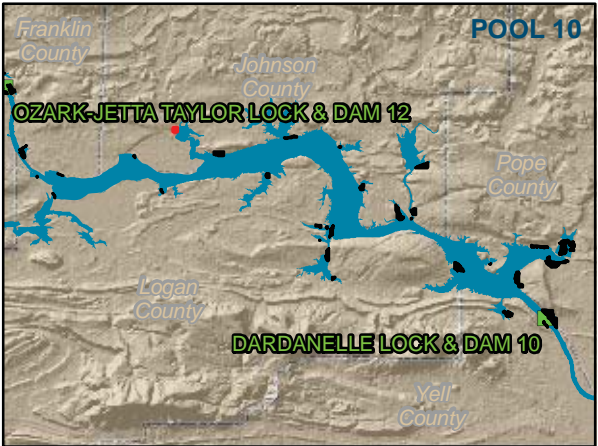
Boat Ramp

RailRoad

Parking

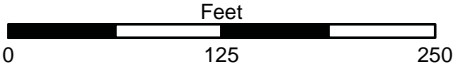
Recreation Boundary

LOCATED IN: POOL 10
LAND CLASSIFICATION: HIGH DENSITY
STATUS OF RECREATION AREA: OPEN
OPERATED BY: LOCAL AGENCY
TYPE OF RECREATION AREA: DAY USE AREA
ACRES: 8



**MKARNS
RECREATION AREAS
MASTER PLAN**

Imagery Date: 2020



HORSEHEAD PARK

Legend

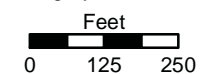
- Picnic Site
- Courtesy Dock
- Corps Operated Boat Ramp
- Gate
- Boat Ramp
- Road
- Parking
- Recreation Boundary

LOCATED IN: POOL 10
 LAND CLASSIFICATION: HIGH DENSITY
 STATUS OF RECREATION AREA: OPEN
 OPERATED BY: CORPS OF ENGINEERS
 TYPE OF RECREATION AREA: DAY USE AREA
 ACRES: 113



MKARNS RECREATION AREAS MASTER PLAN

Imagery Date: 2020





ILLINOIS BAYOU PARK

Legend

Picnic Site

Courtesy Dock

WATER RESTROOM

City Operated Boat Ramp

Recreation Trail

Boat Ramp

Road

RailRoad

Parking

Recreation Boundary

LOCATED IN: POOL 10
LAND CLASSIFICATION: HIGH DENSITY
STATUS OF RECREATION AREA: OPEN
OPERATED BY: LOCAL AGENCY
TYPE OF RECREATION AREA: DAY USE AREA
ACRES: 58



MKARNS RECREATION AREAS MASTER PLAN

Imagery Date: 2020



LAKE DARDANELLE STATE PARK (DARDANELLE)

Legend

- Campsite
- Picnic Site
- Group Shelter
- Courtesy Dock
- Dump Station
- Playground
- RESTROOM/SHOWER
- State Operated Boat Ramp
- Boat Ramp
- Road
- Parking
- Recreation Boundary

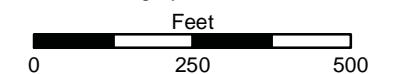


LOCATED IN: POOL 10
 LAND CLASSIFICATION: HIGH DENSITY
 STATUS OF RECREATION AREA: OPEN
 OPERATED BY: STATE AGENCY
 TYPE OF RECREATION AREA: MULTIPURPOSE AREA
 ACRES: 82



MKARNS RECREATION AREAS MASTER PLAN

Imagery Date: 2020





**LAKE DARDANELLE
STATE PARK
(RUSSELLVILLE)**

Legend

Campsite

Picnic Site

Group Shelter

Fishing Pier

Courtesy Dock

Fish Weigh-In Station

Amphitheater

Dump Station

Playground

Swim Beach

Volleyball Court

Visitor Center

WATER RESTROOM

RESTROOM/SHOWER

State Operated Boat Ramp

Recreation Trail

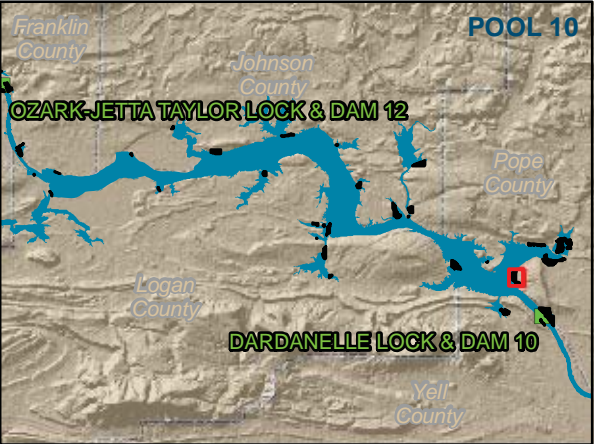
Boat Ramp

Road

Parking

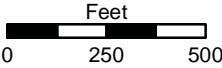
Recreation Boundary

LOCATED IN: POOL 10
LAND CLASSIFICATION: HIGH DENSITY
STATUS OF RECREATION AREA: OPEN
OPERATED BY: STATE AGENCY
TYPE OF RECREATION AREA: MULTIPURPOSE AREA
ACRES: 134



**MKARNS
RECREATION AREAS
MASTER PLAN**

Imagery Date: 2020





NEW BLAINE COMMUNITY PARK

Legend

Picnic Site

Historical Marker

Courtesy Dock

Baseball Field

Basketball Court

Concession Stand

Helicopter Landing

Playground

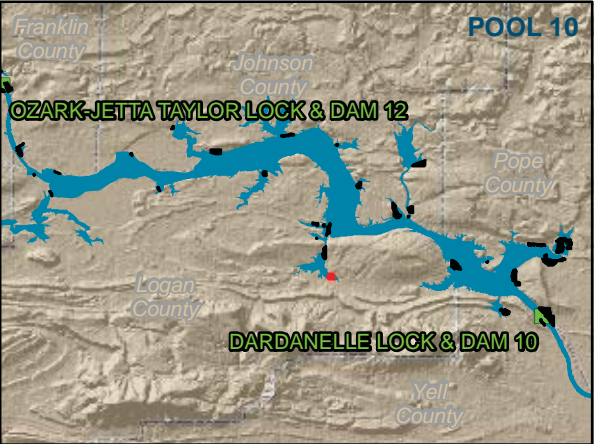
VAULT RESTROOM

Road

Parking

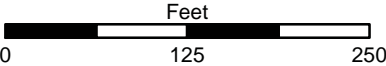
Recreation Boundary

LOCATED IN: POOL 10
LAND CLASSIFICATION: HIGH DENSITY
STATUS OF RECREATION AREA: OPEN
OPERATED BY: LOCAL AGENCY
TYPE OF RECREATION AREA: DAY USE AREA
ACRES: 17



MKARNS RECREATION AREAS MASTER PLAN

Imagery Date: 2020





OLD POST ROAD PARK

Legend

Lock and Dam

Campsite

Picnic Site

Gazebo

Group Shelter

Historical Marker

Baseball Field

Basketball Court

Disc Golf Course

Dump Station

Overlook

Playground

Soccer Field

Stage

Tennis Court

Volleyball Court

Visitor Center

GateHouse

WATER RESTROOM

RESTROOM/SHOWER

Corps Operated Boat Ramp

Office Location

Trailhead

Recreation Trail

Gate

Boat Ramp

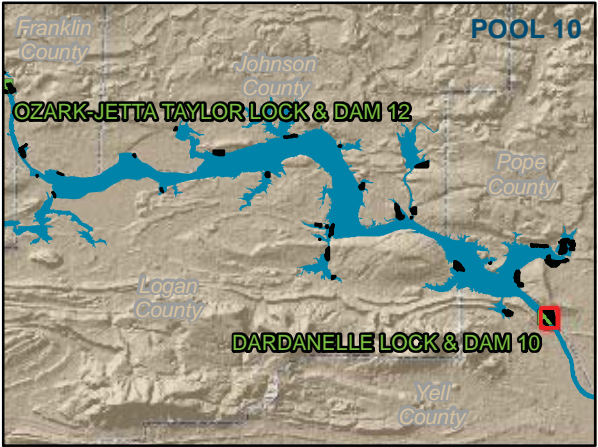
Road

Parking

Water


Recreation Boundary

LOCATED IN: POOL 10
LAND CLASSIFICATION: HIGH DENSITY
STATUS OF RECREATION AREA: OPEN
OPERATED BY: CORPS OF ENGINEERS
TYPE OF RECREATION AREA: MULTIPURPOSE AREA
ACRES: 288



MKARNS
RECREATION AREAS
MASTER PLAN

Imagery Date: 2020
Feet



US ARMY CORPS
OF ENGINEERS
Little Rock District
MKARNS

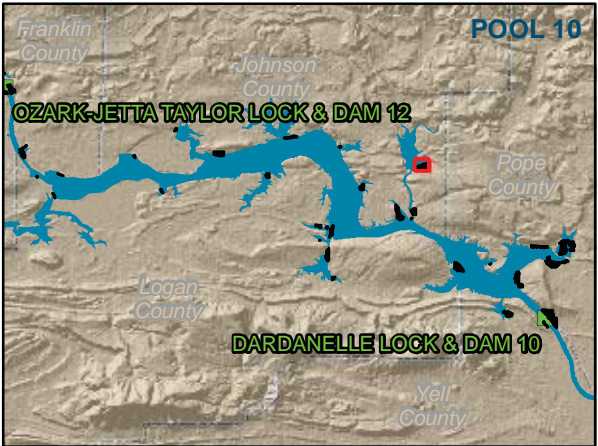


PINEY BAY PARK

Legend

- Campsite
- Picnic Site
- Group Shelter
- Courtesy Dock
- Dump Station
- Fee Station
- Playground
- Swim Beach
- GateHouse
- RESTROOM/SHOWER
- Corps Operated Boat Ramp
- Boat Ramp
- Road
- Parking
- Recreation Boundary

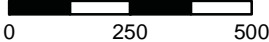
LOCATED IN: POOL 10
LAND CLASSIFICATION: HIGH DENSITY
STATUS OF RECREATION AREA: OPEN
OPERATED BY: CORPS OF ENGINEERS
TYPE OF RECREATION AREA: MULTIPURPOSE AREA
ACRES: 113

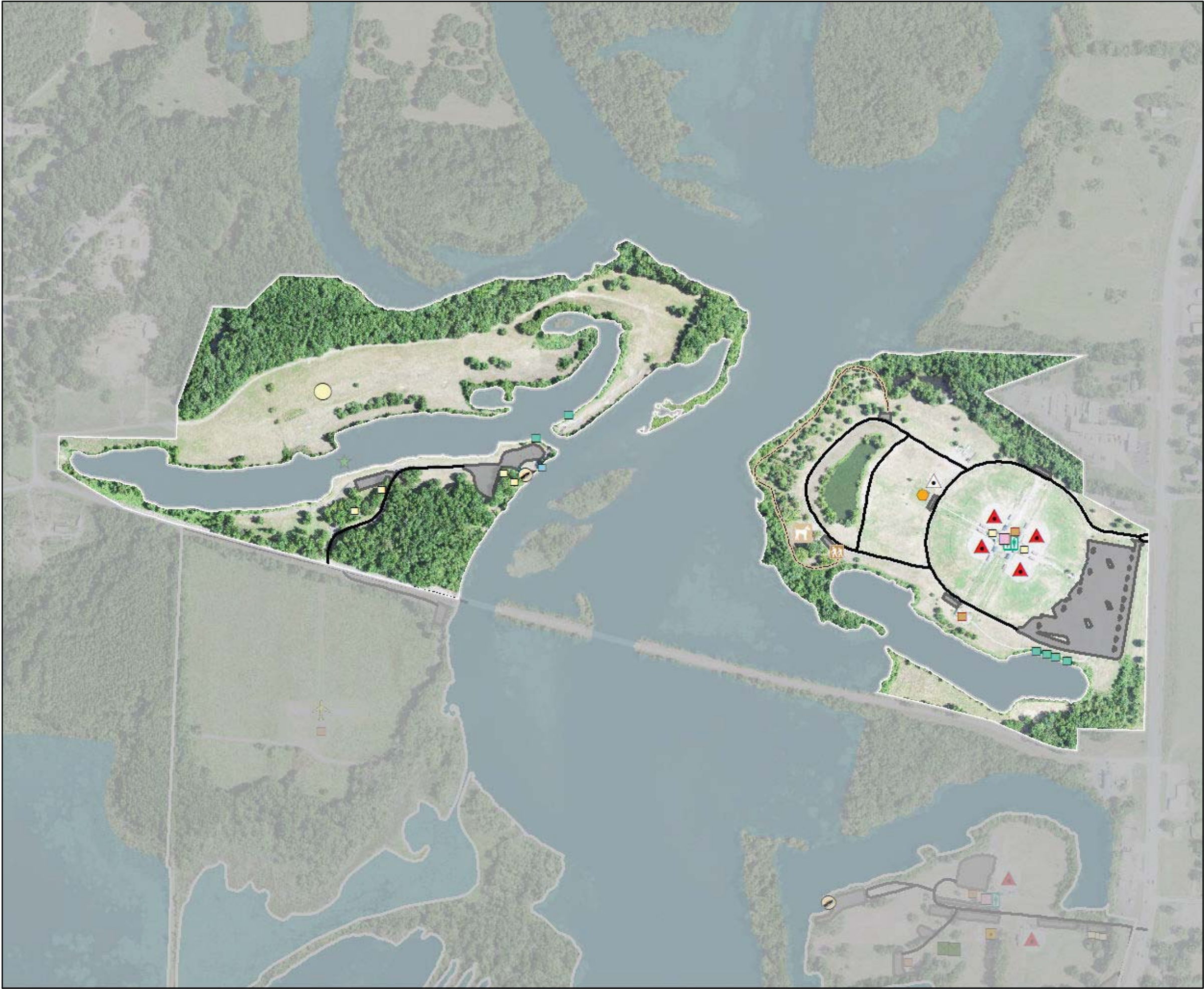


MKARNS
RECREATION AREAS
MASTER PLAN

Imagery Date: 2020

Feet



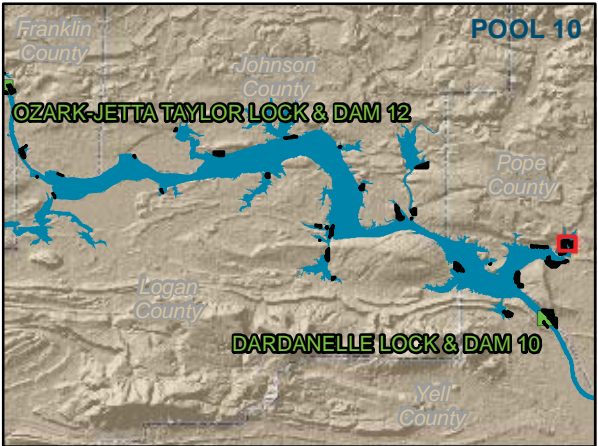


PLEASANT VIEW PARK

Legend

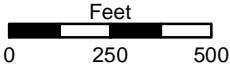
- Picnic Site
- Group Shelter
- Fishing Pier
- Courtesy Dock
- Baseball Field
- Basketball Court
- Batting Cage
- Concession Stand
- Disc Golf Course
- Dog Park
- Playground
- Radio Control Field
- Tennis Court
- Ski Course
- WATER RESTROOM
- City Operated Boat Ramp
- Trailhead
- Recreation Trail
- Boat Ramp
- Road
- Parking
- Recreation Boundary

LOCATED IN: POOL 10
LAND CLASSIFICATION: HIGH DENSITY
STATUS OF RECREATION AREA: OPEN
OPERATED BY: LOCAL AGENCY
TYPE OF RECREATION AREA: DAY USE AREA
ACRES: 113



**MKARNS
RECREATION AREAS
MASTER PLAN**

Imagery Date: 2020

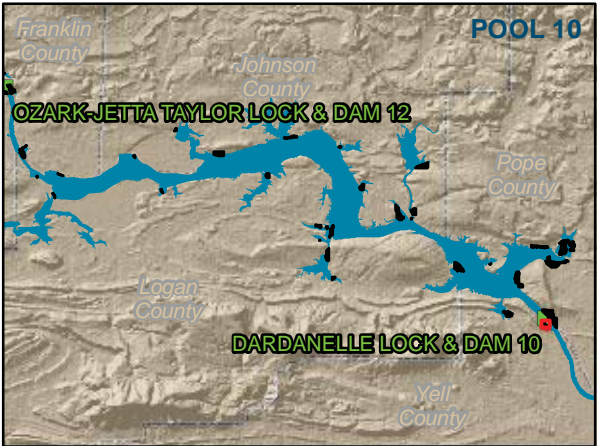


RIVERVIEW PARK

Legend

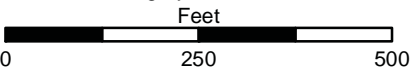
- Campsite
- Picnic Site
- Group Shelter
- Recreation Trail
- Gate
- Road
- Parking
- Water
- Recreation Boundary

LOCATED IN: POOL 10
LAND CLASSIFICATION: HIGH DENSITY
STATUS OF RECREATION AREA: OPEN
OPERATED BY: CORPS OF ENGINEERS
TYPE OF RECREATION AREA: DAY USE AREA
ACRES: 18



MKARNS
RECREATION AREAS
MASTER PLAN





Imagery Date: 2020



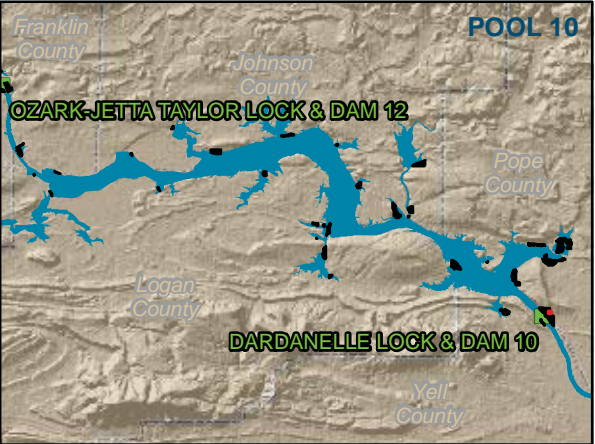


SHEPPARD DRIVE SOCCER FIELD

Legend

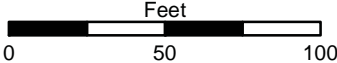
-  Soccer Field
-  Recreation Trail
-  Road
-  Recreation Boundary

LOCATED IN: POOL 10
LAND CLASSIFICATION: HIGH DENSITY
STATUS OF RECREATION AREA: OPEN
OPERATED BY: LOCAL AGENCY
TYPE OF RECREATION AREA: DAY USE AREA
ACRES: 7



MKARNS RECREATION AREAS MASTER PLAN

Imagery Date: 2020



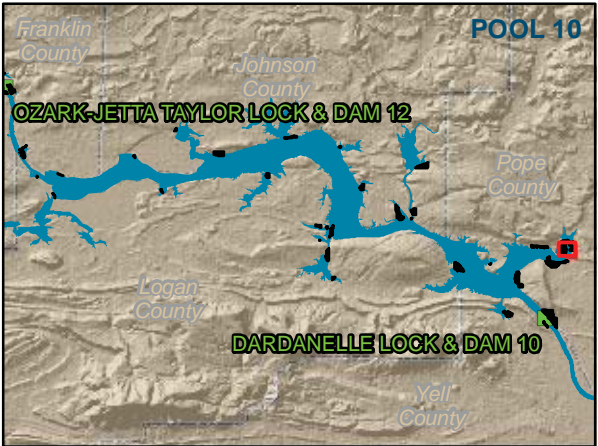


SHILOH PARK

Legend

- Picnic Site
- Group Shelter
- Fishing Pier
- Courtesy Dock
- Baseball Field
- Basketball Court
- Batting Cage
- Concession Stand
- Dog Park
- Playground
- Radio Control Field
- Tennis Court
- Ski Course
- WATER RESTROOM
- City Operated Boat Ramp
- Trailhead
- Recreation Trail
- Boat Ramp
- Road
- Parking
- Recreation Boundary

LOCATED IN: POOL 10
LAND CLASSIFICATION: HIGH DENSITY
STATUS OF RECREATION AREA: OPEN
OPERATED BY: LOCAL AGENCY
TYPE OF RECREATION AREA: DAY USE AREA
ACRES: 117



MKARNS
RECREATION AREAS
MASTER PLAN

Imagery Date: 2020
Feet
0 250 500



US ARMY CORPS
OF ENGINEERS
Little Rock District
MKARNS





SHOAL BAY PARK

Legend

Campsite

Picnic Site

Group Shelter

Courtesy Dock

Fish Cleaning Station

Basketball Court

Dump Station

Fee Station

Playground

Swim Beach

GateHouse

WATER RESTROOM

RESTROOM/SHOWER

Corps Operated Boat Ramp

Trailhead

Recreation Trail

Boat Ramp

Road

Parking

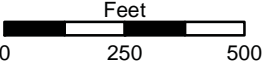
Recreation Boundary

LOCATED IN: POOL 10
LAND CLASSIFICATION: HIGH DENSITY
STATUS OF RECREATION AREA: OPEN
OPERATED BY: CORPS OF ENGINEERS
TYPE OF RECREATION AREA: MULTIPURPOSE AREA
ACRES: 86



MKARNS RECREATION AREAS MASTER PLAN

Imagery Date: 2020



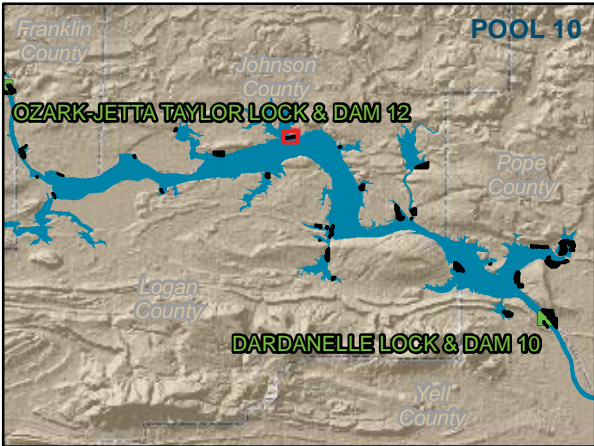
SPADRA PARK



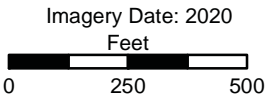
Legend

- Campsite
- Group Shelter
- Fishing Pier
- Courtesy Dock
- Dump Station
- Fee Station
- Historic Marker
- Playground
- GateHouse
- WATER RESTROOM
- RESTROOM/SHOWER
- Corps Operated Boat Ramp
- Boat Ramp
- Road
- RailRoad
- Parking
- Recreation Boundary

LOCATED IN: POOL 10
LAND CLASSIFICATION: HIGH DENSITY
STATUS OF RECREATION AREA: OPEN
OPERATED BY: CORPS OF ENGINEERS
TYPE OF RECREATION AREA: MULTIPURPOSE AREA
ACRES: 40



MKARNS
RECREATION AREAS
MASTER PLAN



VETERANS MEMORIAL PARK

Legend

- Gazebo
- Historical Marker
- WATER RESTROOM
- Recreation Trail
- Road
- Parking
- Recreation Boundary


LOCATED IN: POOL 10
LAND CLASSIFICATION: HIGH DENSITY
STATUS OF RECREATION AREA: OPEN
OPERATED BY: LOCAL AGENCY
TYPE OF RECREATION AREA: DAY USE AREA
ACRES: 6



MKARNS
RECREATION AREAS
MASTER PLAN

Imagery Date: 2020

Feet



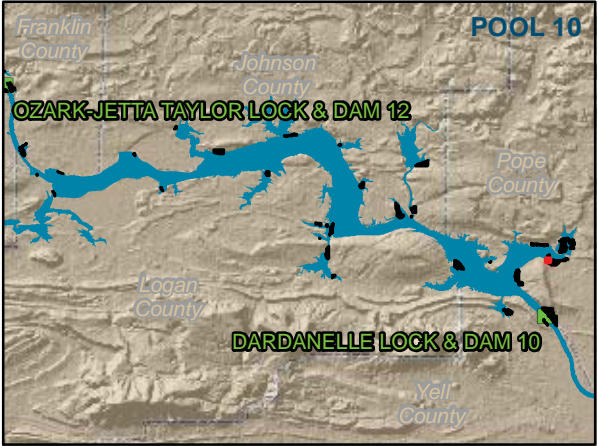


WASHBURN PARK

Legend

- Picnic Site
- Group Shelter
- Playground
- WATER RESTROOM
- Trailhead
- Recreation Trail
- Road
- RailRoad
- Parking
- Recreation Boundary

LOCATED IN: POOL 10
LAND CLASSIFICATION: HIGH DENSITY
STATUS OF RECREATION AREA: OPEN
OPERATED BY: LOCAL AGENCY
TYPE OF RECREATION AREA: DAY USE AREA
ACRES: 14



MKARNS RECREATION AREAS MASTER PLAN

Imagery Date: 2020
Feet
0 50 100



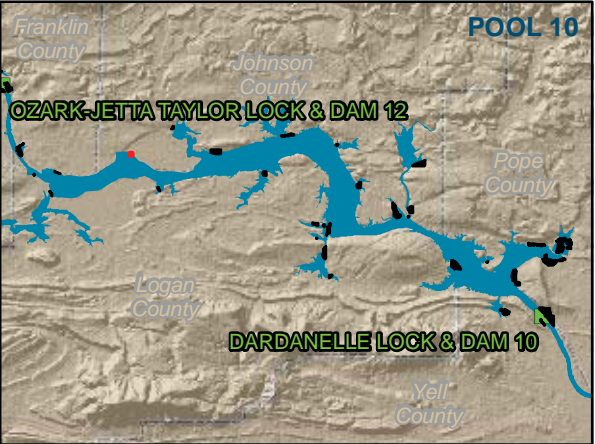


BLACK POINT ACCESS

Legend

- AGFC Operated Boat Ramp
- Boat Ramp
- Road
- Parking
- Recreation Boundary

LOCATED IN: POOL 10
LAND CLASSIFICATION: LOW DENSITY
STATUS OF RECREATION AREA: OPEN
OPERATED BY: STATE AGENCY
TYPE OF RECREATION AREA: WATER ACCESS
ACRES: 8



**MKARNS
RECREATION AREAS
MASTER PLAN**

Imagery Date: 2020
Feet
0 50 100





Little Rock District
MKARNS





CABIN CREEK SLOUGH ACCESS


Legend


 AGFC Operated Boat Ramp

 Boat Ramp

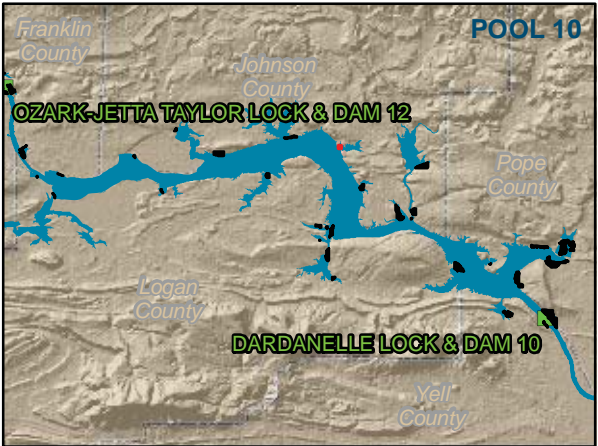
 Road

 RailRoad

 Parking

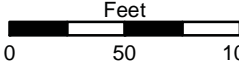
 Recreation Boundary

LOCATED IN: POOL 10
LAND CLASSIFICATION: LOW DENSITY
STATUS OF RECREATION AREA: OPEN
OPERATED BY: STATE AGENCY
TYPE OF RECREATION AREA: WATER ACCESS
ACRES: 6



MKARNS RECREATION AREAS MASTER PLAN

Imagery Date: 2020



CANE CREEK PARK

Legend

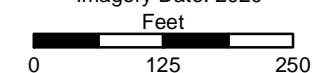
- Picnic Site
- Courtesy Dock
- AGFC Operated Boat Ramp
- Gate
- Boat Ramp
- Road
- Parking
- Recreation Boundary

LOCATED IN: POOL 10
 LAND CLASSIFICATION: LOW DENSITY
 STATUS OF RECREATION AREA: OPEN
 OPERATED BY: STATE AGENCY
 TYPE OF RECREATION AREA: DAY USE AREA
 ACRES: 44








MKARNS RECREATION AREAS MASTER PLAN

Imagery Date: 2020

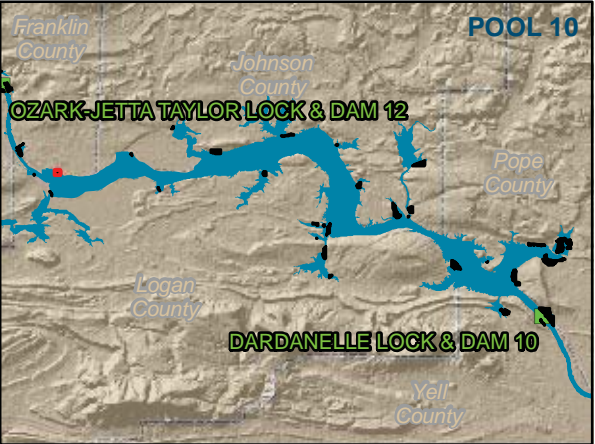


DAVIS LAKE ACCESS

Legend

-  AGFC Operated Boat Ramp
-  Boat Ramp
-  Road
-  Parking
-  Recreation Boundary

LOCATED IN: POOL 10
LAND CLASSIFICATION: LOW DENSITY
STATUS OF RECREATION AREA: OPEN
OPERATED BY: STATE AGENCY
TYPE OF RECREATION AREA: WATER ACCESS
ACRES: 10



MKARNS
RECREATION AREAS
MASTER PLAN

Imagery Date: 2020





DWIGHT MISSION PARK

Legend


- Picnic Site
- City Operated Boat Ramp
- Boat Ramp
- Parking
- Recreation Boundary

LOCATED IN: POOL 10
LAND CLASSIFICATION: LOW DENSITY
STATUS OF RECREATION AREA: OPEN
OPERATED BY: LOCAL AGENCY
TYPE OF RECREATION AREA: DAY USE AREA
ACRES: 1



MKARNS
RECREATION AREAS
MASTER PLAN

Imagery Date: 2020
Feet



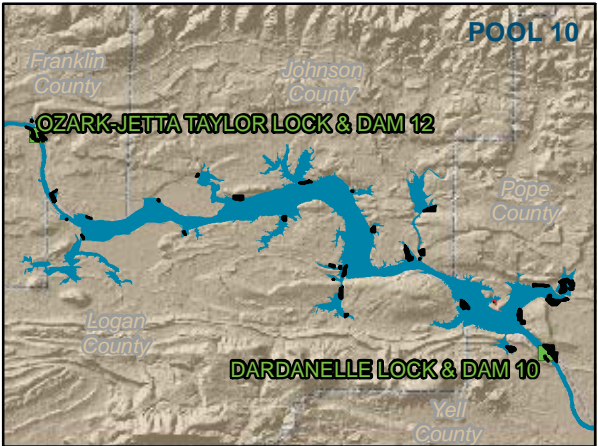
EFFLUENT BAY ACCESS (ANO)



Legend


- AGFC Operated Boat Ramp
- Boat Ramp
- Parking
- Recreation Boundary

LOCATED IN: POOL 10
LAND CLASSIFICATION: LOW DENSITY
STATUS OF RECREATION AREA: OPEN
OPERATED BY: STATE AGENCY
TYPE OF RECREATION AREA: WATER ACCESS
ACRES: 1



MKARNS
RECREATION AREAS
MASTER PLAN

Imagery Date: 2020
Feet

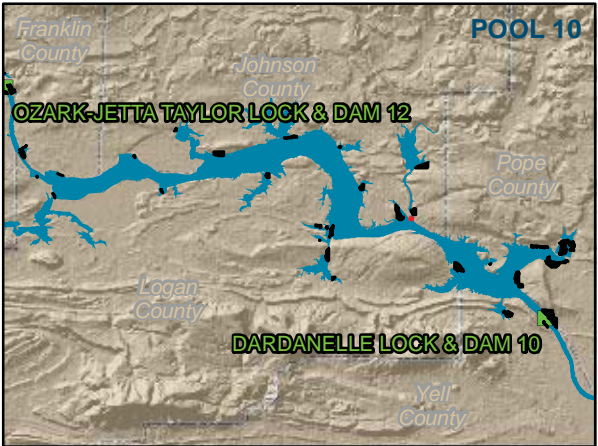


HWY 64 ACCESS

Legend

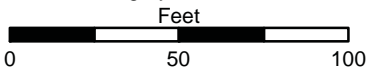
- Courtesy Dock
- AGFC Operated Boat Ramp
- Boat Ramp
- Road
- Parking
- Recreation Boundary

LOCATED IN: POOL 10
LAND CLASSIFICATION: LOW DENSITY
STATUS OF RECREATION AREA: OPEN
OPERATED BY: LOCAL AGENCY
TYPE OF RECREATION AREA: WATER ACCESS
ACRES: 2



MKARNS
RECREATION AREAS
MASTER PLAN

Imagery Date: 2020





MUD CREEK ISLAND PRIMITIVE CAMPING

Legend

Recreation Boundary

LOCATED IN: POOL 10
LAND CLASSIFICATION: LOW DENSITY
STATUS OF RECREATION AREA: OPEN
OPERATED BY: CORPS OF ENGINEERS
TYPE OF RECREATION AREA: WATER ACCESS
ACRES: 55



MKARNS RECREATION AREAS MASTER PLAN

Imagery Date: 2020
Feet
0 250 500








US ARMY CORPS
OF ENGINEERS
Little Rock District
MKARNS

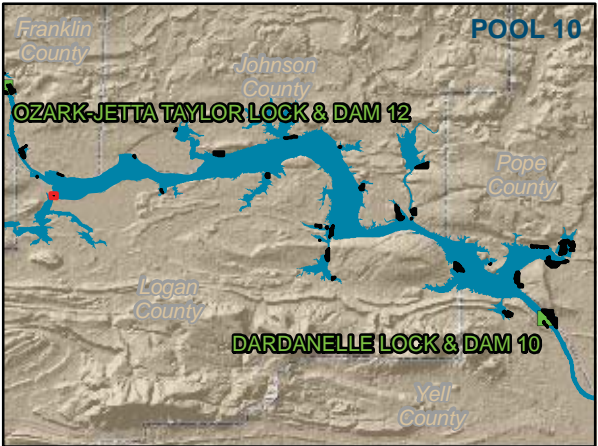


O'KANE ACCESS

Legend

-  Corps Operated Boat Ramp
-  Boat Ramp
-  Road
-  Parking
-  Recreation Boundary

LOCATED IN: POOL 10
LAND CLASSIFICATION: LOW DENSITY
STATUS OF RECREATION AREA: OPEN
OPERATED BY: CORPS OF ENGINEERS
TYPE OF RECREATION AREA: WATER ACCESS
ACRES: 8



MKARNS RECREATION AREAS MASTER PLAN

Imagery Date: 2020
Feet
0 125 250

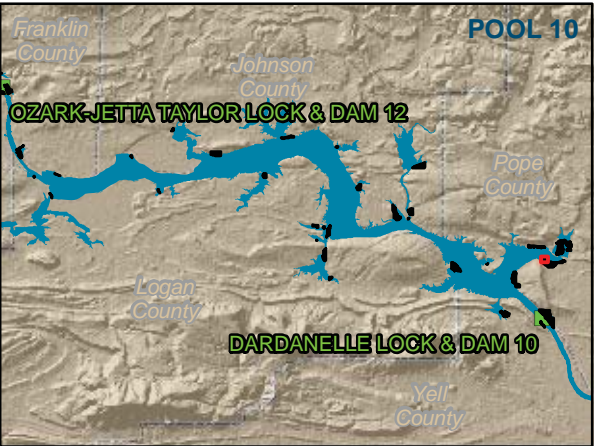


OUITA PARK

Legend

- Picnic Site
- Courtesy Dock
- WATER RESTROOM
- City Operated Boat Ramp
- Recreation Trail
- Boat Ramp
- Road
- Parking
- Recreation Boundary

LOCATED IN: POOL 10
LAND CLASSIFICATION: LOW DENSITY
STATUS OF RECREATION AREA: OPEN
OPERATED BY: LOCAL AGENCY
TYPE OF RECREATION AREA: DAY USE AREA
ACRES: 19




MKARNS
RECREATION AREAS
MASTER PLAN


Imagery Date: 2020
Feet
0 125 250





ROSEVILLE ACCESS


Legend

 Corps Operated Boat Ramp

 Boat Ramp

 Road

 Parking

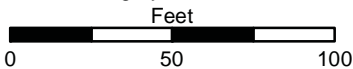
 Recreation Boundary

LOCATED IN: POOL 10
LAND CLASSIFICATION: LOW DENSITY
STATUS OF RECREATION AREA: OPEN
OPERATED BY: CORPS OF ENGINEERS
TYPE OF RECREATION AREA: WATER ACCESS
ACRES: 3



MKARNS
RECREATION AREAS
MASTER PLAN

Imagery Date: 2020



SIX MILE ACCESS

Legend

- Corps Operated Boat Ramp
- Boat Ramp
- Road
- Parking
- Recreation Boundary

LOCATED IN: POOL 10
LAND CLASSIFICATION: LOW DENSITY
STATUS OF RECREATION AREA: OPEN
OPERATED BY: CORPS OF ENGINEERS
TYPE OF RECREATION AREA: WATER ACCESS
ACRES: 8



MKARNS
RECREATION AREAS
MASTER PLAN

Imagery Date: 2020
Feet
0 50 100



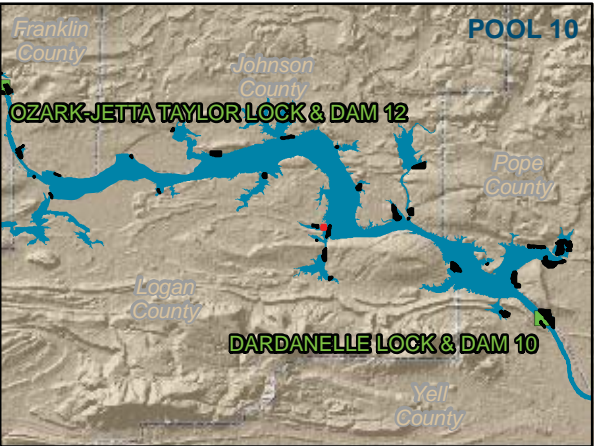
SUBIACO ABBEY CAMP

Legend

Courtesy Dock

Recreation Boundary

LOCATED IN: POOL 10
LAND CLASSIFICATION: LOW DENSITY
STATUS OF RECREATION AREA: PARTIALLY CLOSED
OPERATED BY: PRIVATE
TYPE OF RECREATION AREA: MULTIPURPOSE AREA
ACRES: 9

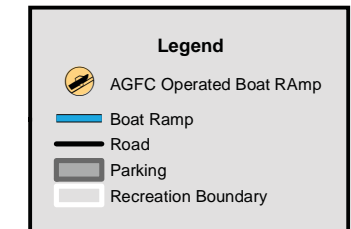


MKARNS
RECREATION AREAS
MASTER PLAN

Imagery Date: 2020
Feet
0 50 100



THOMPSON BAY ACCESS

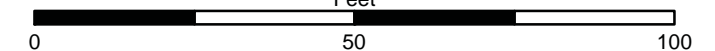


LOCATED IN: POOL 10
 LAND CLASSIFICATION: LOW DENSITY
 STATUS OF RECREATION AREA: OPEN
 OPERATED BY: STATE AGENCY
 TYPE OF RECREATION AREA: WATER ACESS
 ACRES: 1



MKARNS RECREATION AREAS MASTER PLAN

Imagery Date: 2020
Feet



RECREATION AREA OVERVIEW POOL 12

RECREATION AREAS

MANAGED BY

CORPS OF ENGINEERS

LOCAL AGENCY

PRIVATE

STATE AGENCY

Legend

Lock And Dams

Interstate

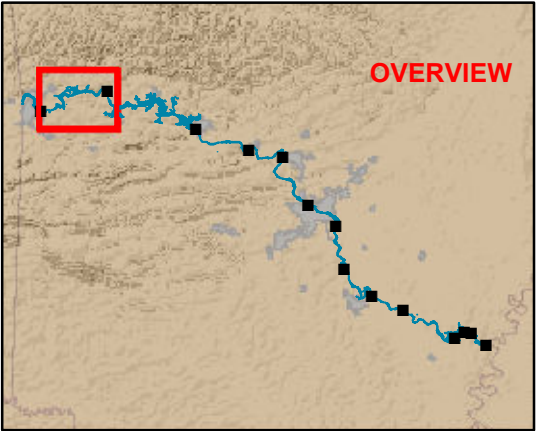
US Highway

State Highway

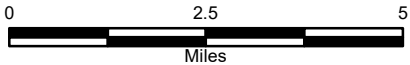
USACE Land

Urban Areas

Counties



MASTER PLAN MKARNS



US ARMY CORPS
OF ENGINEERS
Little Rock District
MKARNS





AUX ARC PARK

Legend

Lock and Dam

Campsite

Group Shelter

Fishing Pier

Courtesy Dock

Dump Station

Fee Station

Playground

GateHouse

RESTROOM/SHOWER

Corps Operated Boat Ramp

Gate

Boat Ramp

Road

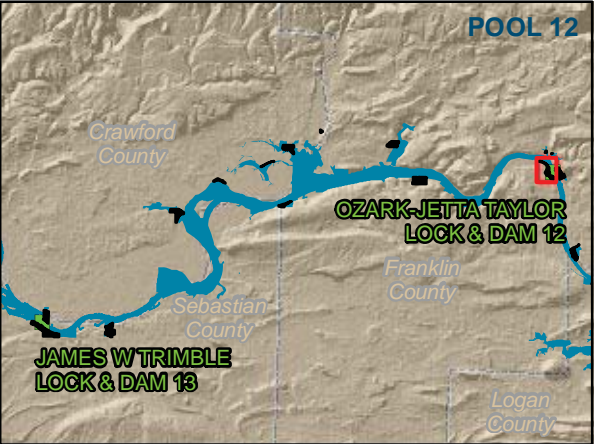
RailRoad

Parking

Water

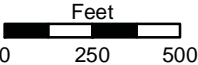
Recreation Boundary

LOCATED IN: POOL 12
LAND CLASSIFICATION: HIGH DENSITY
STATUS OF RECREATION AREA: OPEN
OPERATED BY: CORPS OF ENGINEERS
TYPE OF RECREATION AREA: MULTIPURPOSE AREA
ACRES: 96



MKARNS RECREATION AREAS MASTER PLAN

Imagery Date: 2019/2020



BLUFF HOLE PARK

Legend

Campsite

Picnic Site

Group Shelter

Fee Station

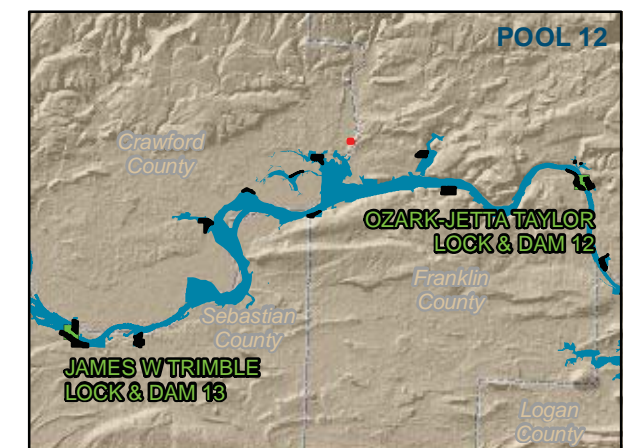
VAULT RESTROOM

Road

Parking


Recreation Boundary

LOCATED IN: POOL 12
 LAND CLASSIFICATION: HIGH DENSITY
 STATUS OF RECREATION AREA: OPEN
 OPERATED BY: LOCAL AGENCY
 TYPE OF RECREATION AREA: DAY USE AREA
 ACRES: 9



MKARNS RECREATION AREAS MASTER PLAN

Imagery Date: 2019

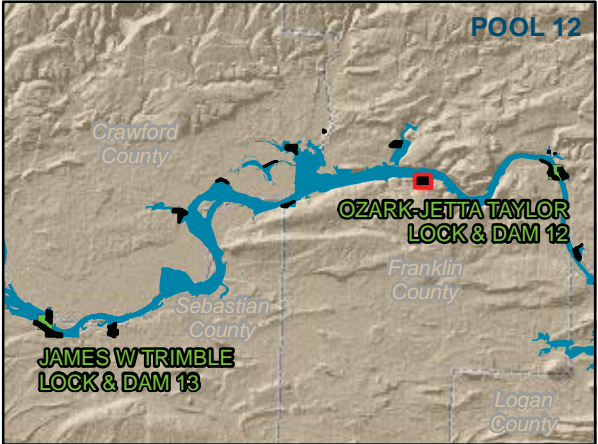


CITADEL BLUFF

Legend

- Group Shelter
- Courtesy Dock
- WATER RESTROOM
- Corps Operated Boat Ramp
- Gate
- Boat Ramp
- Road
- Parking
- Recreation Boundary

LOCATED IN: POOL 12
LAND CLASSIFICATION: HIGH DENSITY
STATUS OF RECREATION AREA: OPEN
OPERATED BY: CORPS OF ENGINEERS
TYPE OF RECREATION AREA: WATER ACCESS
ACRES: 173



MKARNS
RECREATION AREAS
MASTER PLAN

Imagery Date: 2020
Feet
0 125 250

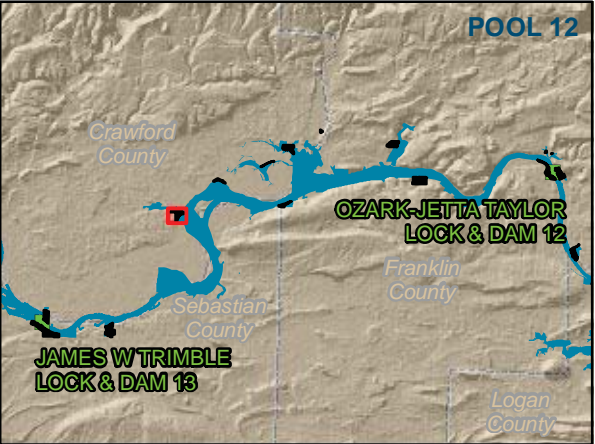


CLEAR CREEK PARK

Legend

- Campsite
- Group Shelter
- Courtesy Dock
- Dump Station
- Fee Station
- GateHouse
- WATER RESTROOM
- RESTROOM/SHOWER
- Corps Operated Boat Ramp
- Trailhead
- Recreation Trail
- Boat Ramp
- Road
- Parking
- Recreation Boundary

LOCATED IN: POOL 12
LAND CLASSIFICATION: HIGH DENSITY
STATUS OF RECREATION AREA: OPEN
OPERATED BY: CORPS OF ENGINEERS
TYPE OF RECREATION AREA: MULTIPURPOSE AREA
ACRES: 131



MKARNS RECREATION AREAS MASTER PLAN

Imagery Date: 2020
Feet
0 125 250





OZARK CITY PARK

Legend

Picnic Site

Fishing Pier

Courtesy Dock

Basketball Court

Playground

Stage

Tennis Court

Volleyball Court

WATER RESTROOM

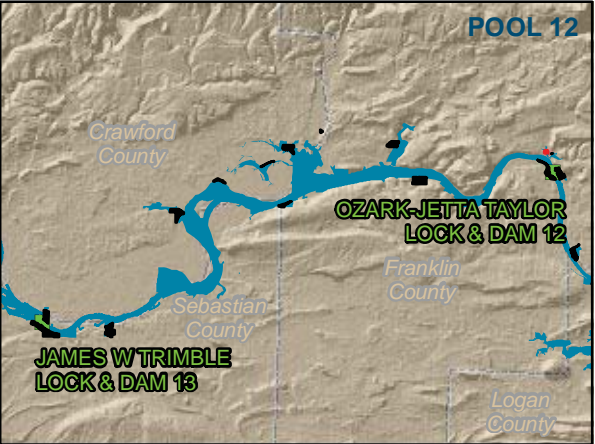
AGFC Operated Boat Ramp

Boat Ramp

Parking

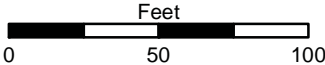
Recreation Boundary

LOCATED IN: POOL 12
LAND CLASSIFICATION: HIGH DENSITY
STATUS OF RECREATION AREA: OPEN
OPERATED BY: LOCAL AGENCY
TYPE OF RECREATION AREA: DAY USE AREA
ACRES: 5



MKARNS RECREATION AREAS MASTER PLAN

Imagery Date: 2020





REED MOUNTAIN PARK

Legend

Lock and Dam

Campsite

Picnic Site

Group Shelter

Overlook

Playground

Volleyball Court

VAULT RESTROOM

WATER RESTROOM

RESTROOM/SHOWER

Corps Operated Boat Ramp

Office Location

Trailhead

Recreation Trail

Gate

Boat Ramp

Road

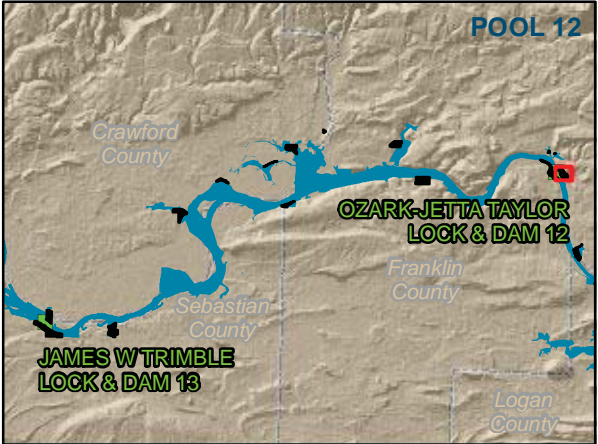
RailRoad

Parking

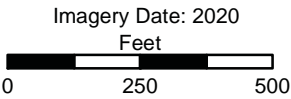
Water

Recreation Boundary

LOCATED IN: POOL 12
LAND CLASSIFICATION: HIGH DENSITY
STATUS OF RECREATION AREA: OPEN
OPERATED BY: LOCAL AGENCY
TYPE OF RECREATION AREA: DAY USE AREA
ACRES: 92



MKARNS
RECREATION AREAS
MASTER PLAN



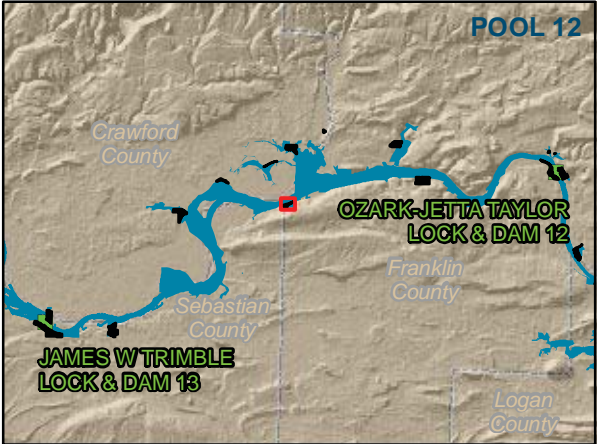


RIVER RIDGE PARK

Legend

- Campsite
- Picnic Site
- Historic Marker
- VAULT RESTROOM
- Corps Operated Boat Ramp
- Gate
- Boat Ramp
- Road
- Parking
- Recreation Boundary

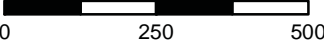
LOCATED IN: POOL 12
LAND CLASSIFICATION: HIGH DENSITY
STATUS OF RECREATION AREA: OPEN
OPERATED BY: PRIVATE
TYPE OF RECREATION AREA: MULTIPURPOSE AREA
ACRES: 34



MKARNS RECREATION AREAS MASTER PLAN

Imagery Date: 2020


Feet








VACHE GRASSE PARK


Legend


 Picnic Site


 AGFC Operated Boat Ramp


 Gate

 Boat Ramp

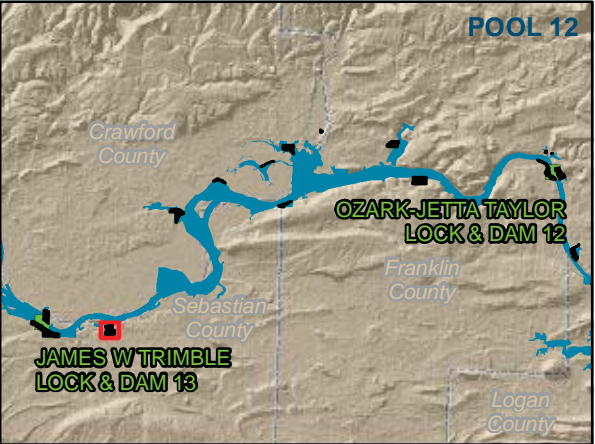
 Road

 Parking

 Water

 Recreation Boundary

LOCATED IN: POOL 12
LAND CLASSIFICATION: HIGH DENSITY
STATUS OF RECREATION AREA: OPEN
OPERATED BY: STATE AGENCY
TYPE OF RECREATION AREA: DAY USE AREA
ACRES: 130



MKARNS
RECREATION AREAS
MASTER PLAN

Imagery Date: 2020



US ARMY CORPS
OF ENGINEERS
Little Rock District
MKARNS



VINE PRAIRIE PARK

Legend

Campsite

Picnic Site

Group Shelter

Courtesy Dock

Archery Range

Dump Station

Fee Station

VAULT RESTROOM

WATER RESTROOM

RESTROOM/SHOWER

City Operated Boat Ramp

Gate

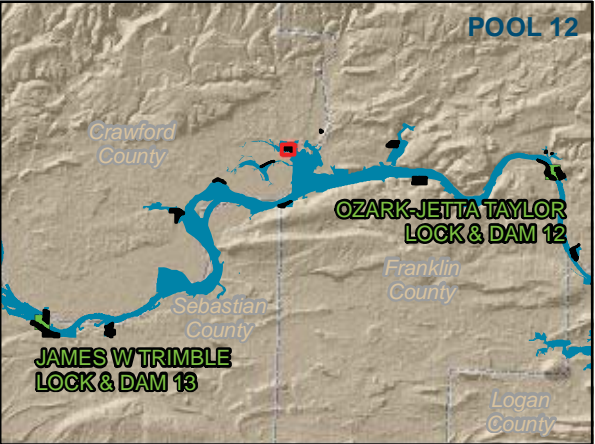
Boat Ramp

Road

Parking

Recreation Boundary

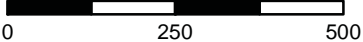
LOCATED IN: POOL 12
LAND CLASSIFICATION: HIGH DENSITY
STATUS OF RECREATION AREA: OPEN
OPERATED BY: LOCAL AGENCY
TYPE OF RECREATION AREA: MULTIPURPOSE AREA
ACRES: 99



MKARNS
RECREATION AREAS
MASTER PLAN

Imagery Date: 2020


Feet








WHITE OAK ACCESS


Legend


 Courtesy Dock

 Corps Operated Boat Ramp

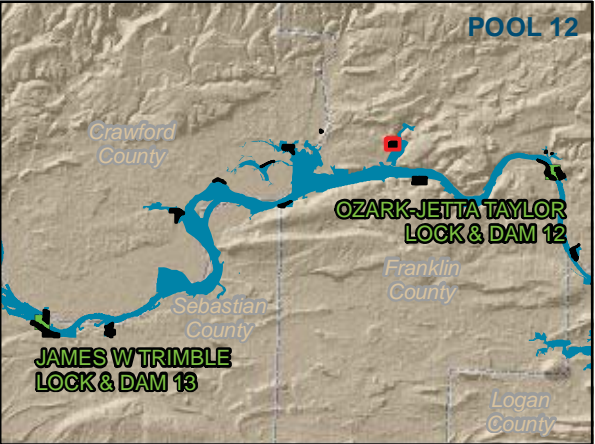
 Boat Ramp

 Road

 Parking

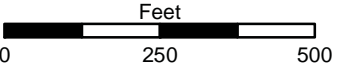
 Recreation Boundary

LOCATED IN: POOL 12
LAND CLASSIFICATION: HIGH DENSITY
STATUS OF RECREATION AREA: OPEN
OPERATED BY: CORPS OF ENGINEERS
TYPE OF RECREATION AREA: WATER ACCESS
ACRES: 96








MKARNS RECREATION AREAS MASTER PLAN

Imagery Date: 2020

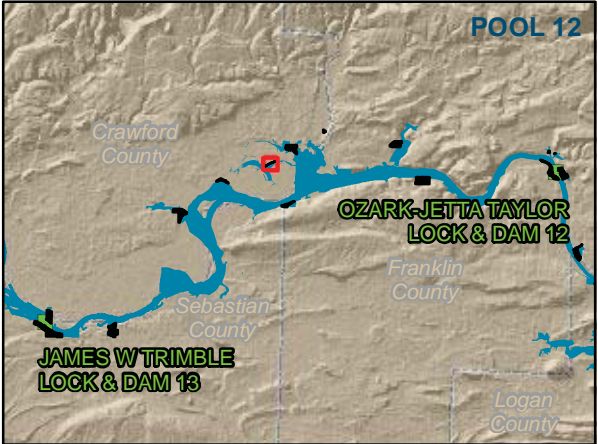


DYER LAKE ACCESS

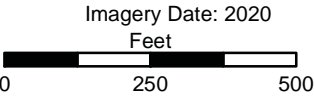
Legend

-  AGFC Operated Boat Ramp
-  Boat Ramp
-  Road
-  Parking
-  Recreation Boundary

LOCATED IN: POOL 12
LAND CLASSIFICATION: LOW DENSITY
STATUS OF RECREATION AREA: OPEN
OPERATED BY: STATE AGENCY
TYPE OF RECREATION AREA: WATER ACCESS
ACRES: 9



MKARNS
RECREATION AREAS
MASTER PLAN



US ARMY CORPS
OF ENGINEERS
Little Rock District
MKARNS



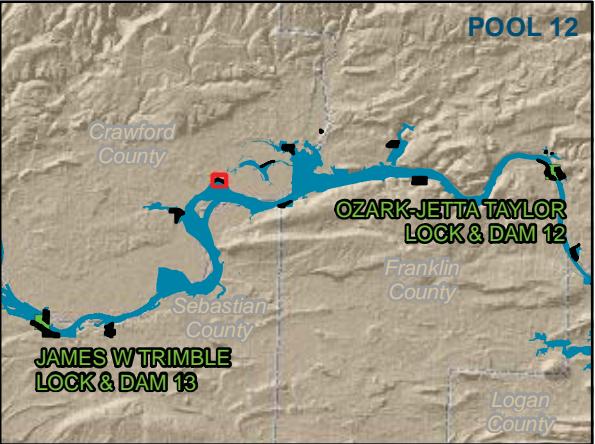


DYER RAMP ACCESS

Legend

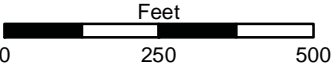
- AGFC Operated Boat Ramp
- Boat Ramp
- Road
- Parking
- Recreation Boundary

LOCATED IN: POOL 12
LAND CLASSIFICATION: LOW DENSITY
STATUS OF RECREATION AREA: OPEN
OPERATED BY: CORPS OF ENGINEERS
TYPE OF RECREATION AREA: WATER ACCESS
ACRES: 26



MKARNS
RECREATION AREAS
MASTER PLAN


Imagery Date: 2020








HICKS CREEK ACCESS

Legend

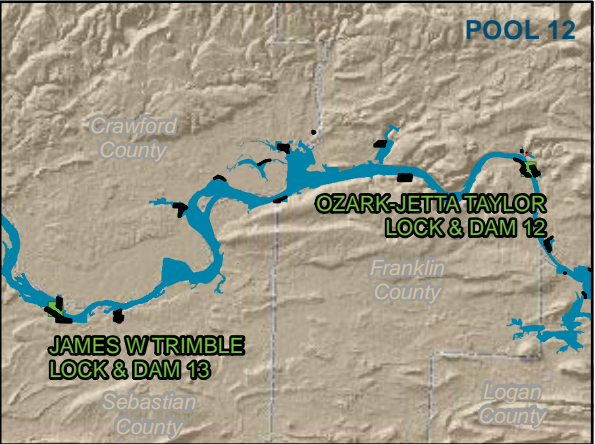
 City Operated Boat Ramp

 Boat Ramp

 Parking


 Recreation Boundary

LOCATED IN: POOL 12
LAND CLASSIFICATION: LOW DENSITY
STATUS OF RECREATION AREA: OPEN
OPERATED BY: LOCAL AGENCY
TYPE OF RECREATION AREA: WATER ACCESS
ACRES: 0



**MKARNS
RECREATION AREAS
MASTER PLAN**

Imagery Date: 2020
Feet



RECREATION AREA OVERVIEW POOL 13

RECREATION AREAS

MANAGED BY

CORPS OF ENGINEERS

LOCAL AGENCY

STATE AGENCY

Legend

Lock And Dams

Interstate

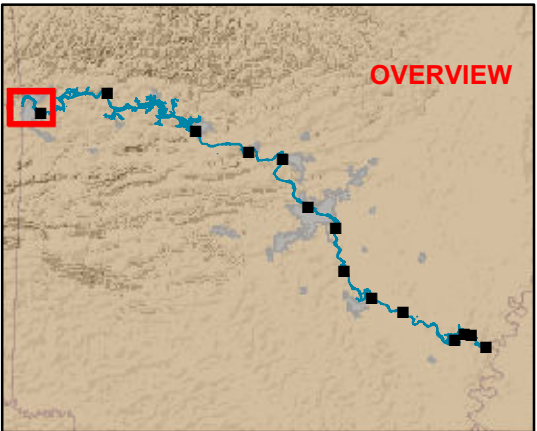
US Highway

State Highway

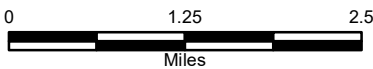
USACE Land


Urban Areas

Counties




MASTER PLAN MKARNS








FORT SMITH PARK


Legend


 Picnic Site


 Group Shelter


 Courtesy Dock


 Fish Weigh-In Station


 Basketball Court


 Dog Park


 Playground


 Soccer Field


 Volleyball Court


 WATER RESTROOM


 City Operated Boat Ramp


 Recreation Trail


 Boat Ramp

 Road

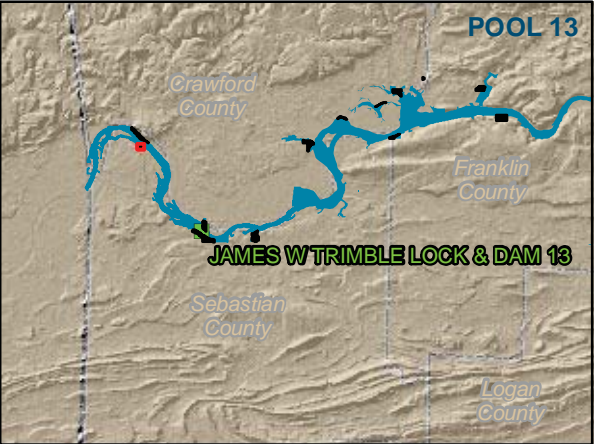
 RailRoad

 Parking

 Water

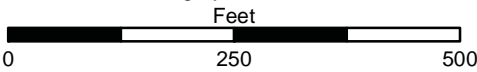
 Recreation Boundary

LOCATED IN: POOL 13
LAND CLASSIFICATION: HIGH DENSITY
STATUS OF RECREATION AREA: OPEN
OPERATED BY: LOCAL AGENCY
TYPE OF RECREATION AREA: DAY USE AREA
ACRES: 45



**MKARNS
RECREATION AREAS
MASTER PLAN**


Imagery Date: 2020








LEE CREEK ACCESS


Legend


 Courtesy Dock


 City Operated Boat Ramp


 Gate


 Boat Ramp

 Road

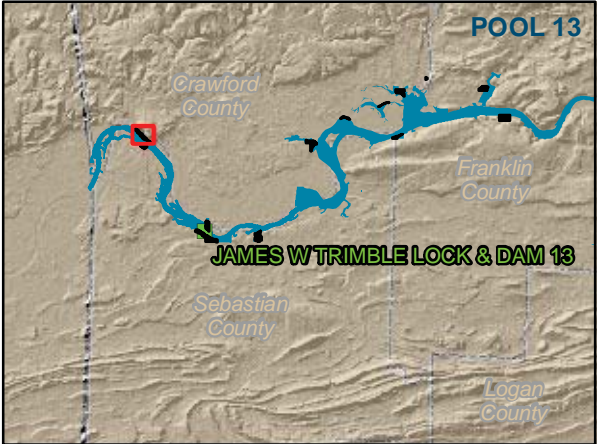
 RailRoad

 Parking

 Water

 Recreation Boundary

LOCATED IN: POOL 13
LAND CLASSIFICATION: HIGH DENSITY
STATUS OF RECREATION AREA: OPEN
OPERATED BY: LOCAL AGENCY
TYPE OF RECREATION AREA: WATER ACCESS
ACRES: 116



MKARNS
RECREATION AREAS
MASTER PLAN

Imagery Date: 2020
Feet
0 250 500



SPRINGHILL PARK

Legend

Lock and Dam

Campsite

Group Shelter

Courtesy Dock

Basketball Court

Dump Station

Fee Station

Playground

GateHouse

SHOWER

WATER RESTROOM

RESTROOM/SHOWER

Corps Operated Boat Ramp

Trailhead

Recreation Trail

Gate

Boat Ramp

Road

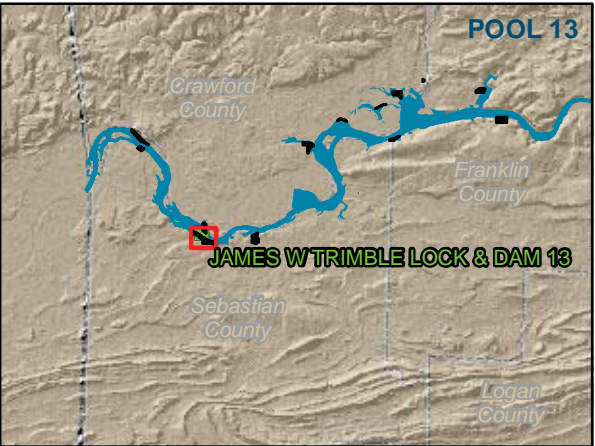
Proposed interstate

Parking

Water

Recreation Boundary

LOCATED IN: POOL 13
LAND CLASSIFICATION: HIGH DENSITY
STATUS OF RECREATION AREA: OPEN
OPERATED BY: CORPS OF ENGINEERS
TYPE OF RECREATION AREA: MULTIPURPOSE AREA
ACRES: 234



MKARNS
RECREATION AREAS
MASTER PLAN

Imagery Date: 2020
Feet
0 250 500



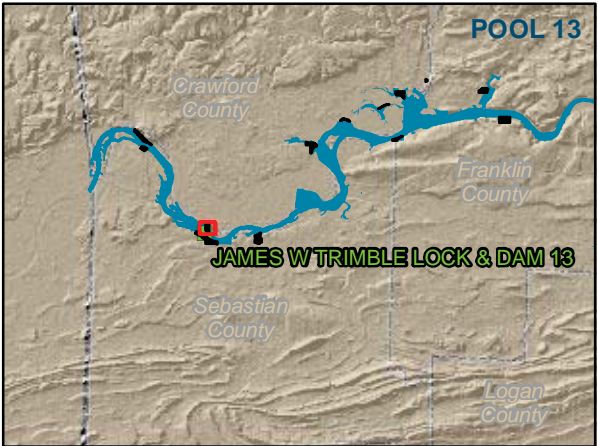


HAROLDTON ACCESS

Legend

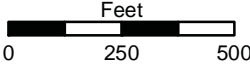
- Lock and Dam
- Playground
- Recreation Trail
- Gate
- Road
- Parking
- Water
- Recreation Boundary

LOCATED IN: POOL 13
LAND CLASSIFICATION: LOW DENSITY
STATUS OF RECREATION AREA: OPEN
OPERATED BY: CORPS OF ENGINEERS
TYPE OF RECREATION AREA: LAND ACCESS
ACRES: 84



**MKARNS
RECREATION AREAS
MASTER PLAN**


Imagery Date: 2020





Future or Inactive Recreation Areas


FLAT ROCK PARK

Legend

 Closed Boat Ramp

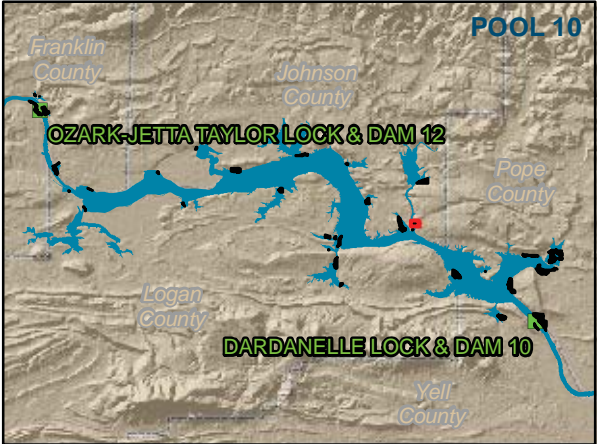
 Road

 Parking

 Recreation Boundary



LOCATED IN: POOL 10
LAND CLASSIFICATION: FUTURE OR INACTIVE RECREATION AREA
STATUS OF RECREATION AREA: CLOSED
OPERATED BY: CORPS OF ENGINEERS
TYPE OF RECREATION AREA: FUTURE/INACTIVE
ACRES: 56



MKARNS
RECREATION AREAS
MASTER PLAN

Imagery Date: 2020
Feet
0 125 250



US ARMY CORPS
OF ENGINEERS
Little Rock District
MKARNS

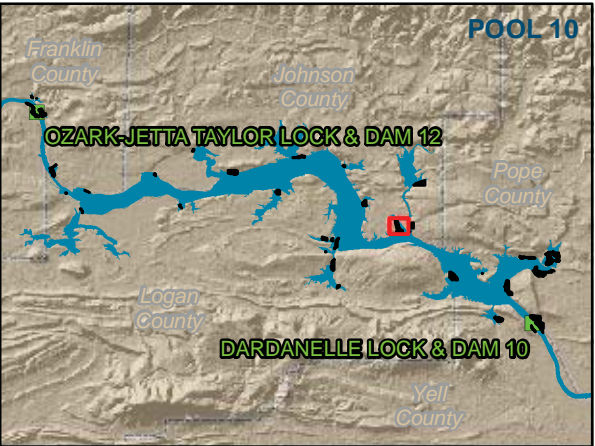




HWY 64 COVE PARK

Legend
— Road
+ RailRoad
□ Recreation Boundary

LOCATED IN: POOL 10
LAND CLASSIFICATION: FUTURE OR INACTIVE RECREATION AREA
STATUS OF RECREATION AREA: CLOSED
OPERATED BY: CORPS OF ENGINEERS
TYPE OF RECREATION AREA: FUTURE/INACTIVE
ACRES: 137



MKARNS RECREATION AREAS MASTER PLAN

Imagery Date: 2020
Feet
0 250 500



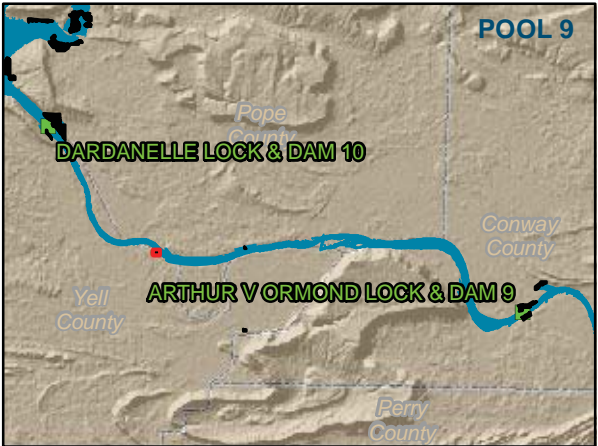
HOLLA BEND

Legend

Water

Recreation Boundary

LOCATED IN: POOL 9
LAND CLASSIFICATION: FUTURE OR INACTIVE RECREATION AREA
STATUS OF RECREATION AREA: CLOSED
OPERATED BY: CORPS OF ENGINEERS
TYPE OF RECREATION AREA: FUTURE/INACTIVE
ACRES: 15



MKARNS
RECREATION AREAS
MASTER PLAN

Imagery Date: 2020
Feet
0 50 100



US ARMY CORPS
OF ENGINEERS
Little Rock District
MKARNS



SEQUOYA PARK

Legend

Lock and Dam

Campsite

Picnic Site

Dump Station

WATER RESTROOM

RESTROOM/SHOWER

Road

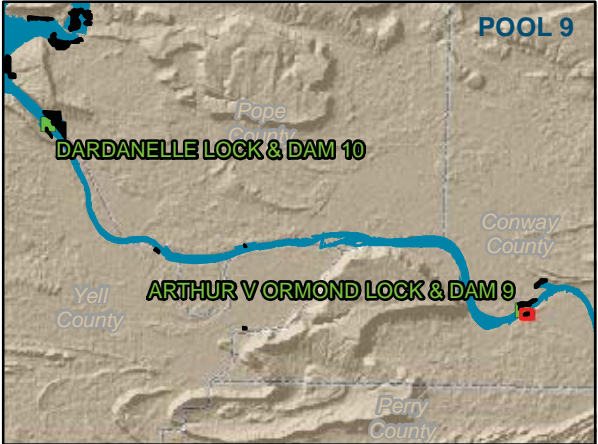
Parking

Water

Recreation Boundary



LOCATED IN: POOL 9
LAND CLASSIFICATION: FUTURE OR INACTIVE RECREATION AREA
STATUS OF RECREATION AREA: CLOSED
OPERATED BY: CORPS OF ENGINEERS
TYPE OF RECREATION AREA: FUTURE/INACTIVE
ACRES: 41



MKARNS
RECREATION AREAS
MASTER PLAN

Imagery Date: 2020



WEST CREEK PARK

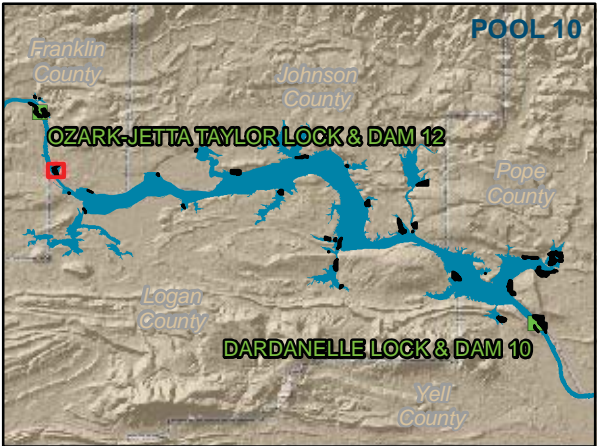
Legend

Gate

Water

Recreation Boundary

LOCATED IN: POOL 10
LAND CLASSIFICATION: FUTURE OR INACTIVE RECREATION AREA
STATUS OF RECREATION AREA: CLOSED
OPERATED BY: CORPS OF ENGINEERS
TYPE OF RECREATION AREA: FUTURE/INACTIVE
ACRES: 71



MKARNS RECREATION AREAS MASTER PLAN

Imagery Date: 2020
Feet
0 250 500

