

MAP SHEET INDEX ALTERNATIVE 2-D NO VEGETATIVE MANAGEMENT BUFFER


MAP SHEET INDEX

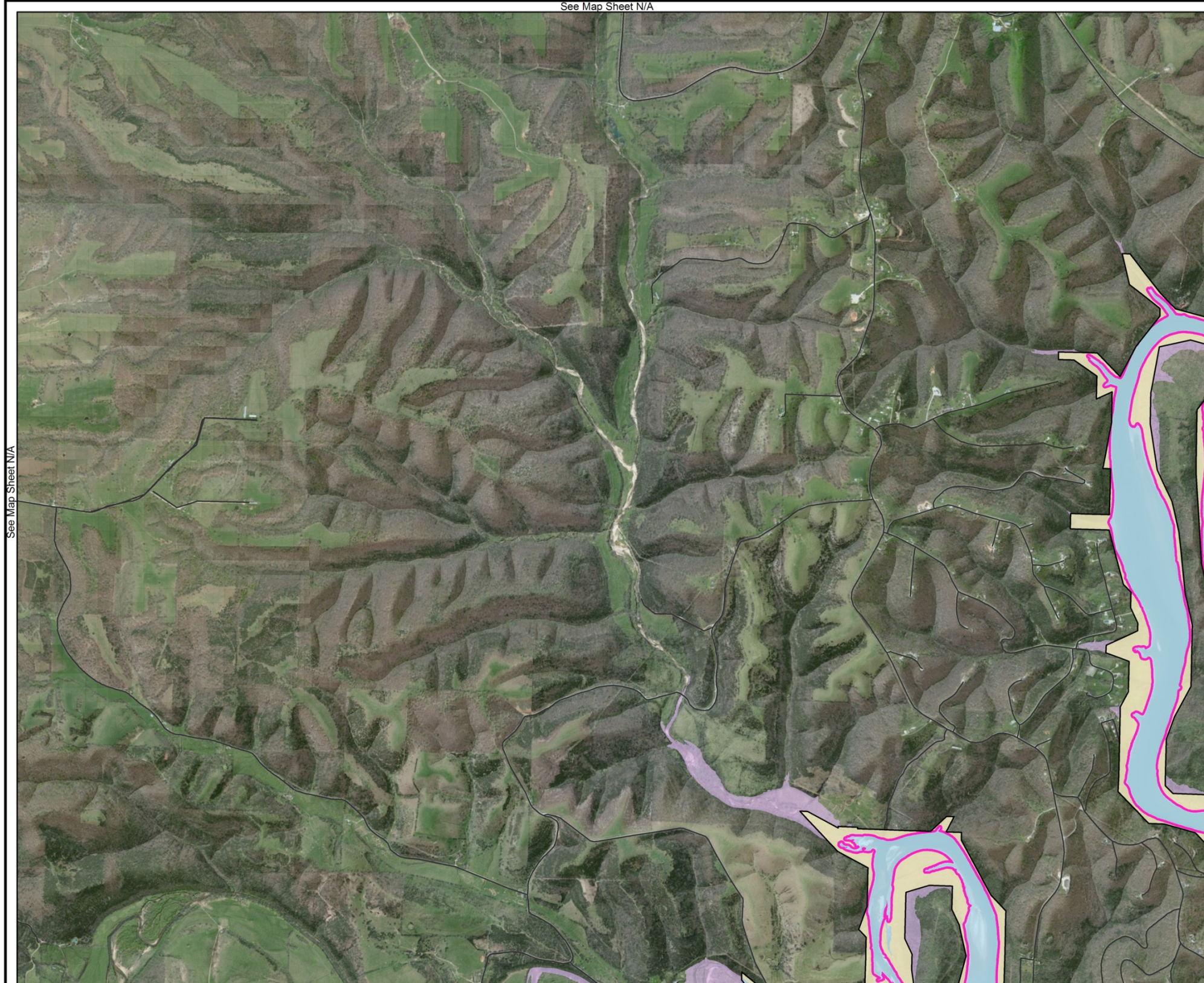
- Legend**
- NO VEGETATIVE MANAGEMENT BUFFER
 - REFER TO ALTERNATIVE 2.0 FOR LAND CLASSIFICATION
 - REFER TO ALTERNATIVE 2.0 FOR WATER CLASSIFICATION
 - Point Markers
 - Roads
 - State Highway
 - US Highway
 - Counties
 - Flowage Easement
 - USDA Forest Service



UPDATED MASTER PLAN TABLE ROCK LAKE

Date: July, 2013

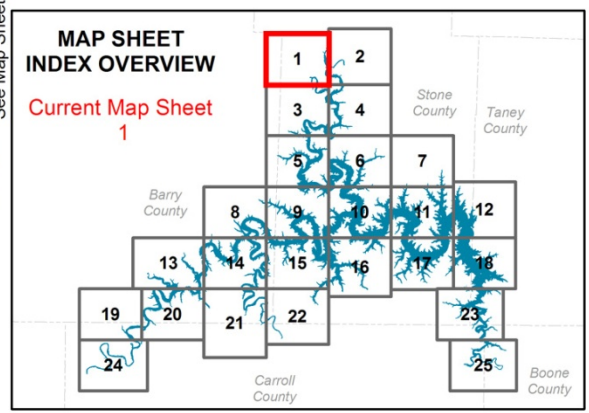




ALTERNATIVE 2-D NO VEGETATIVE MANAGEMENT BUFFER

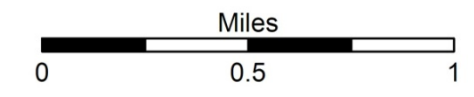
- LAND CLASSIFICATION**
- NO VEGETATIVE MANAGEMENT BUFFER
 - REFER TO ALTERNATIVE 2.0 FOR LAND CLASSIFICATION
 - REFER TO ALTERNATIVE 2.0 FOR WATER CLASSIFICATION

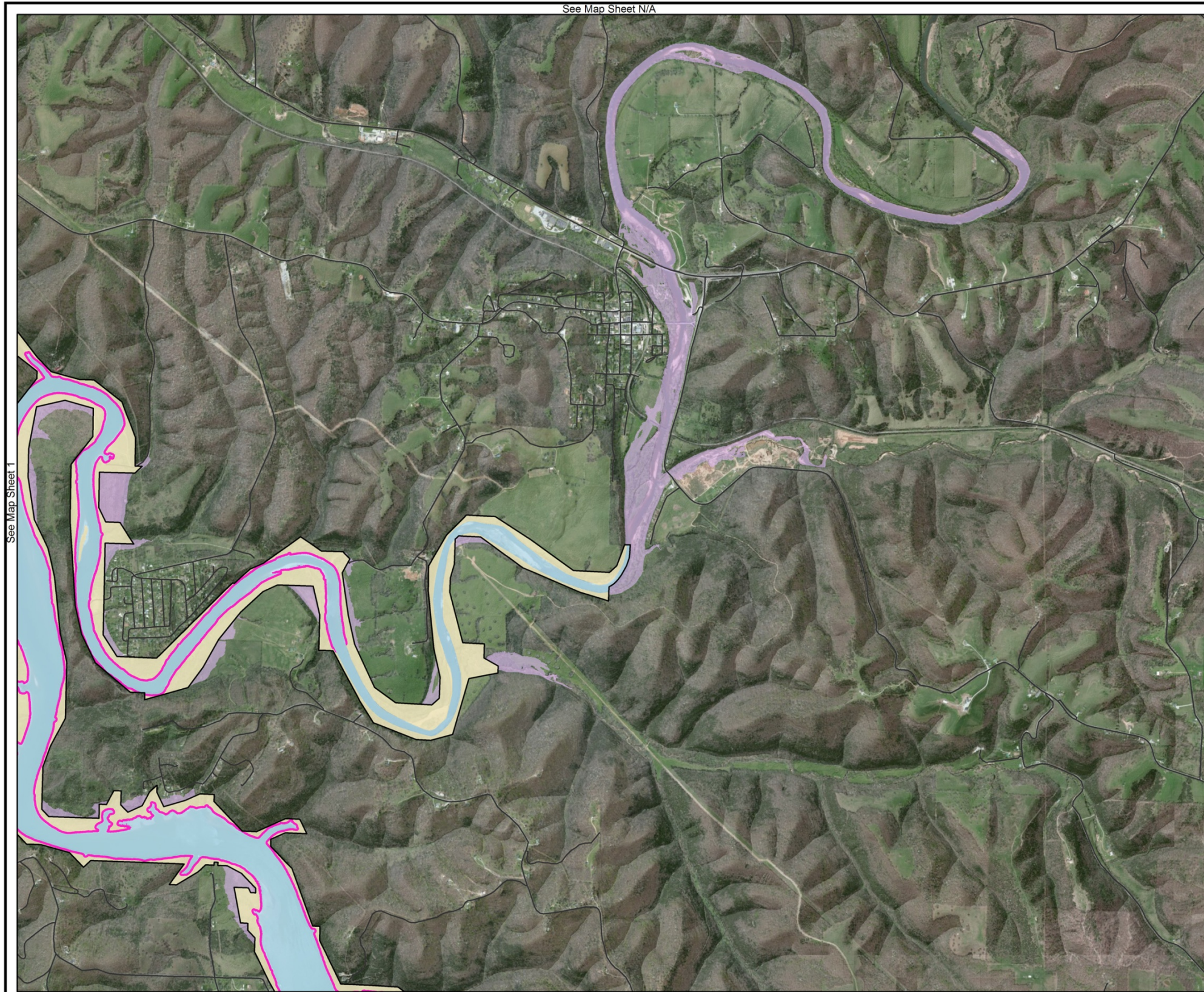
- Legend**
- Point Markers
 - Roads
 - Flowage Easement
 - USDA Forest Service
 - USACE Boundary



UPDATED MASTER PLAN TABLE ROCK LAKE




Date: July, 2013
Imagery Date: 2011










ALTERNATIVE 2-D NO VEGETATIVE MANAGEMENT BUFFER

LAND CLASSIFICATION

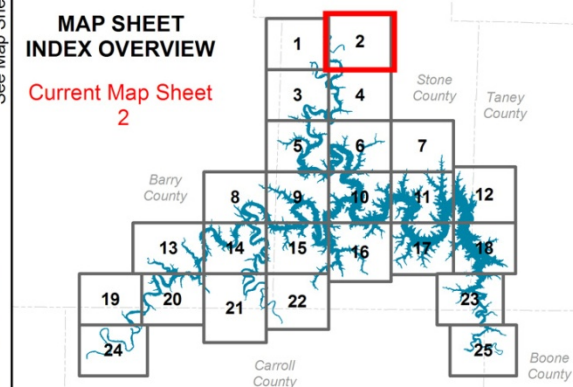
-  NO VEGETATIVE MANAGEMENT BUFFER
-  REFER TO ALTERNATIVE 2.0 FOR LAND CLASSIFICATION
-  REFER TO ALTERNATIVE 2.0 FOR WATER CLASSIFICATION

Legend

-  Point Markers
-  Roads
-  Flowage Easement
-  USDA Forest Service
-  USACE Boundary

MAP SHEET INDEX OVERVIEW


Current Map Sheet
2

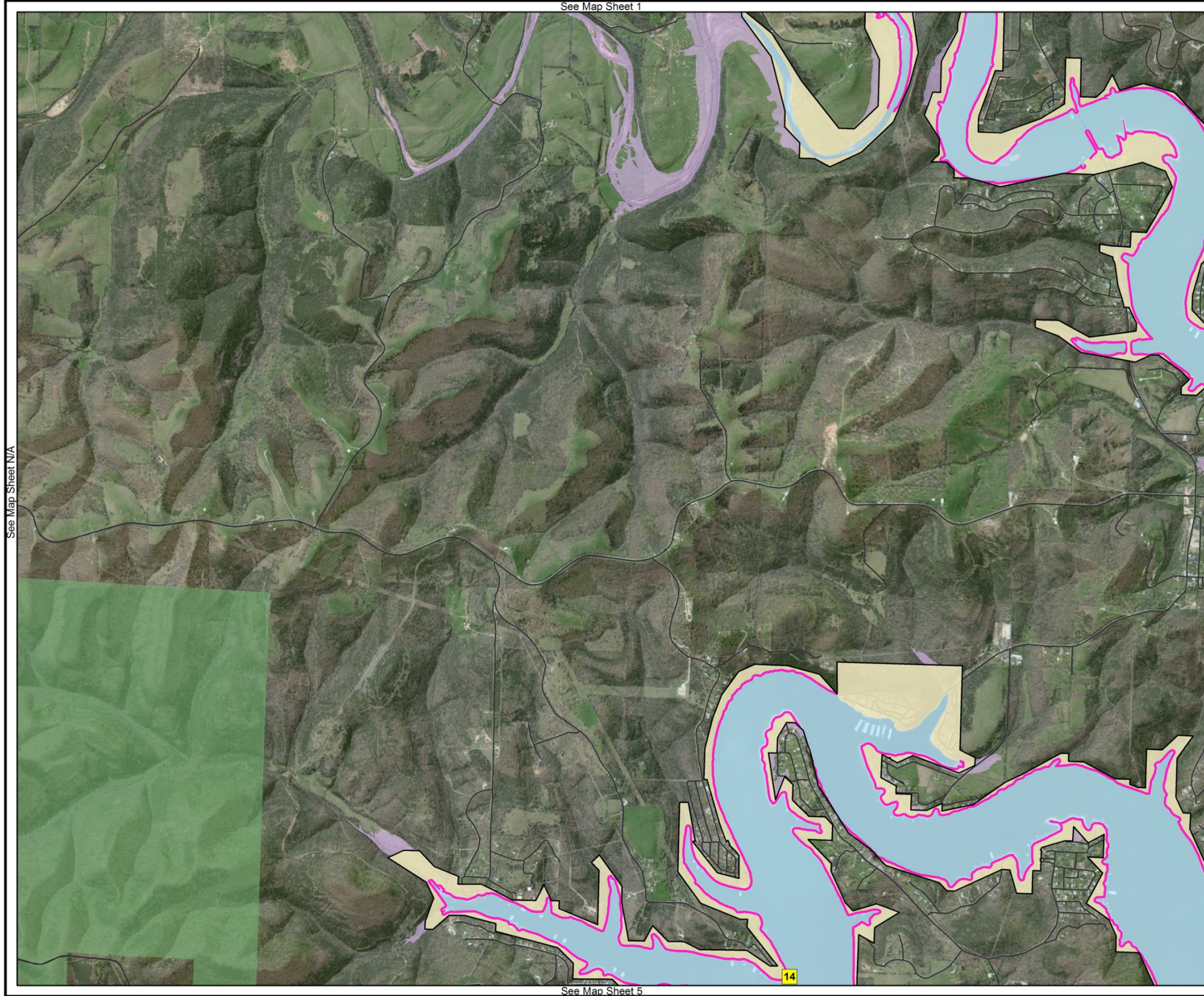


UPDATED MASTER PLAN TABLE ROCK LAKE

Date: July, 2013

Imagery Date: 2011

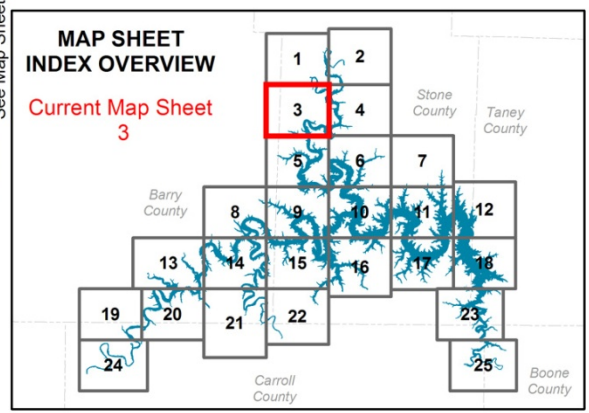




ALTERNATIVE 2-D NO VEGETATIVE MANAGEMENT BUFFER

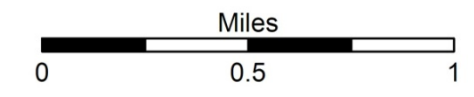
- LAND CLASSIFICATION**
- NO VEGETATIVE MANAGEMENT BUFFER
 - REFER TO ALTERNATIVE 2.0 FOR LAND CLASSIFICATION
 - REFER TO ALTERNATIVE 2.0 FOR WATER CLASSIFICATION

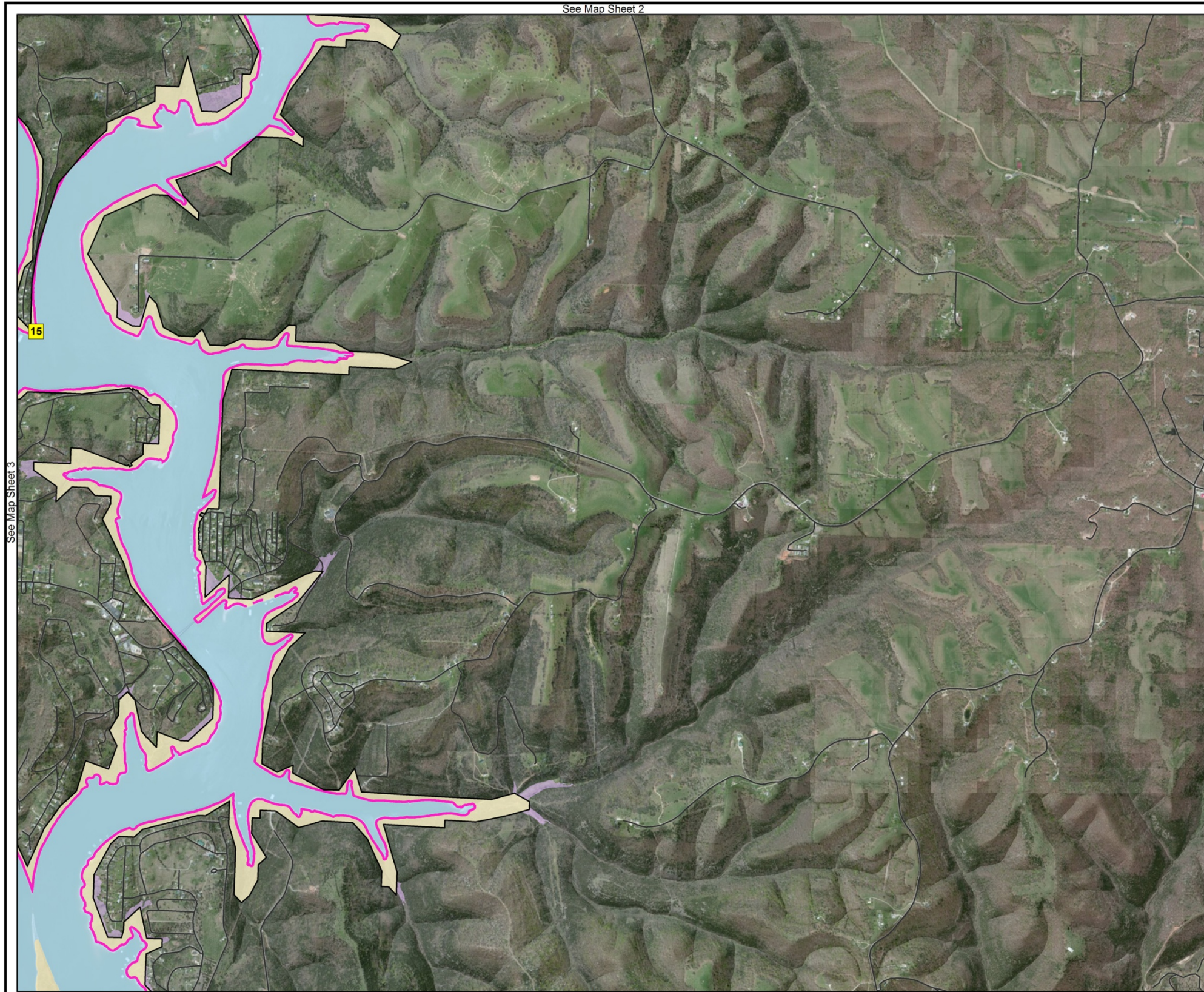
- Legend**
- Point Markers
 - Roads
 - Flowage Easement
 - USDA Forest Service
 - USACE Boundary



UPDATED MASTER PLAN TABLE ROCK LAKE




Date: July, 2013
Imagery Date: 2011










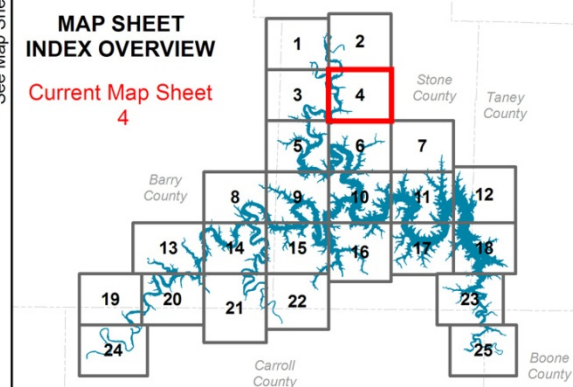
ALTERNATIVE 2-D NO VEGETATIVE MANAGEMENT BUFFER

LAND CLASSIFICATION

-  NO VEGETATIVE MANAGEMENT BUFFER
-  REFER TO ALTERNATIVE 2.0 FOR LAND CLASSIFICATION
-  REFER TO ALTERNATIVE 2.0 FOR WATER CLASSIFICATION

Legend

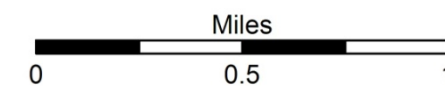
-  Point Markers
-  Roads
-  Flowage Easement
-  USDA Forest Service
-  USACE Boundary

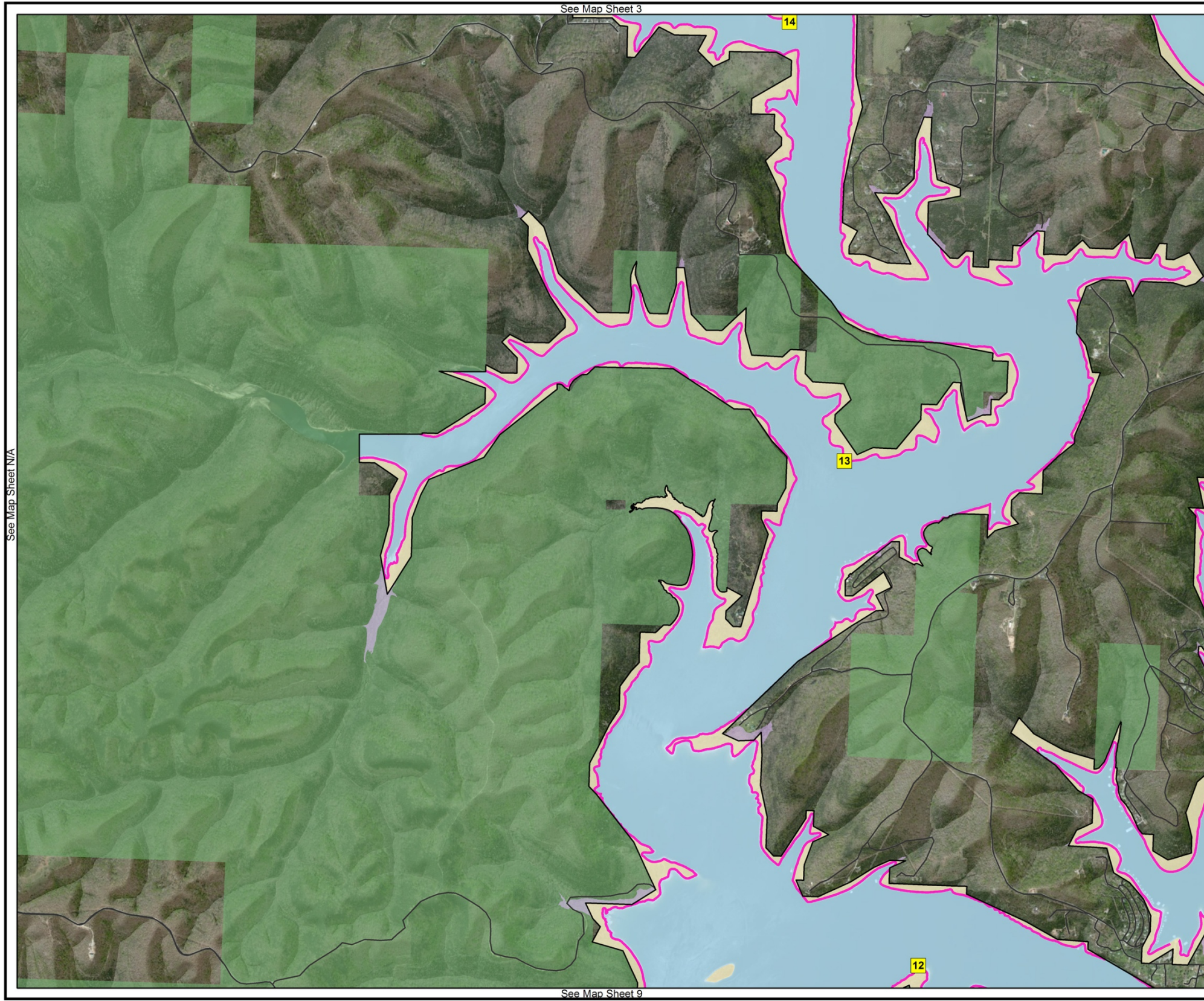


UPDATED MASTER PLAN TABLE ROCK LAKE

Date: July, 2013




Imagery Date: 2011










ALTERNATIVE 2-D NO VEGETATIVE MANAGEMENT BUFFER

LAND CLASSIFICATION

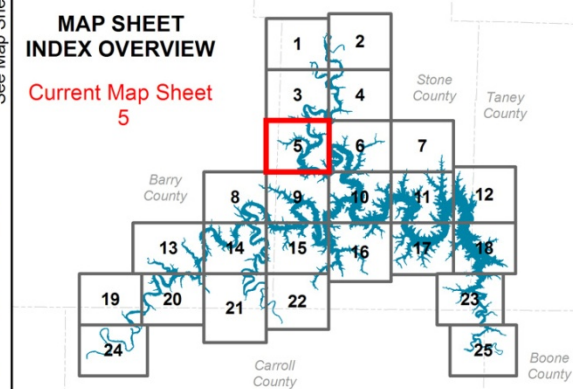
-  NO VEGETATIVE MANAGEMENT BUFFER
-  REFER TO ALTERNATIVE 2.0 FOR LAND CLASSIFICATION
-  REFER TO ALTERNATIVE 2.0 FOR WATER CLASSIFICATION

Legend

-  Point Markers
-  Roads
-  Flowage Easement
-  USDA Forest Service
-  USACE Boundary

MAP SHEET INDEX OVERVIEW


Current Map Sheet
5



UPDATED MASTER PLAN TABLE ROCK LAKE

Date: July, 2013




Imagery Date: 2011










ALTERNATIVE 2-D NO VEGETATIVE MANAGEMENT BUFFER

LAND CLASSIFICATION

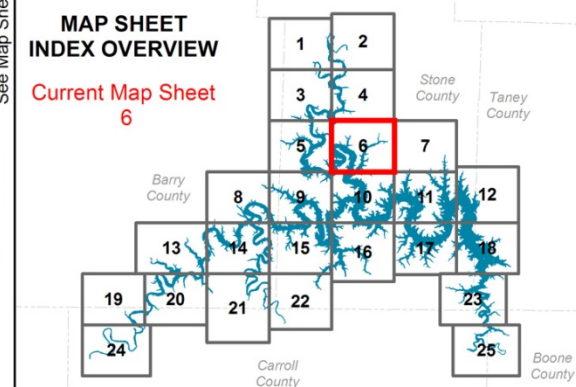
-  NO VEGETATIVE MANAGEMENT BUFFER
-  REFER TO ALTERNATIVE 2.0 FOR LAND CLASSIFICATION
-  REFER TO ALTERNATIVE 2.0 FOR WATER CLASSIFICATION

Legend

-  Point Markers
-  Roads
-  Flowage Easement
-  USDA Forest Service
-  USACE Boundary

MAP SHEET INDEX OVERVIEW


Current Map Sheet
6

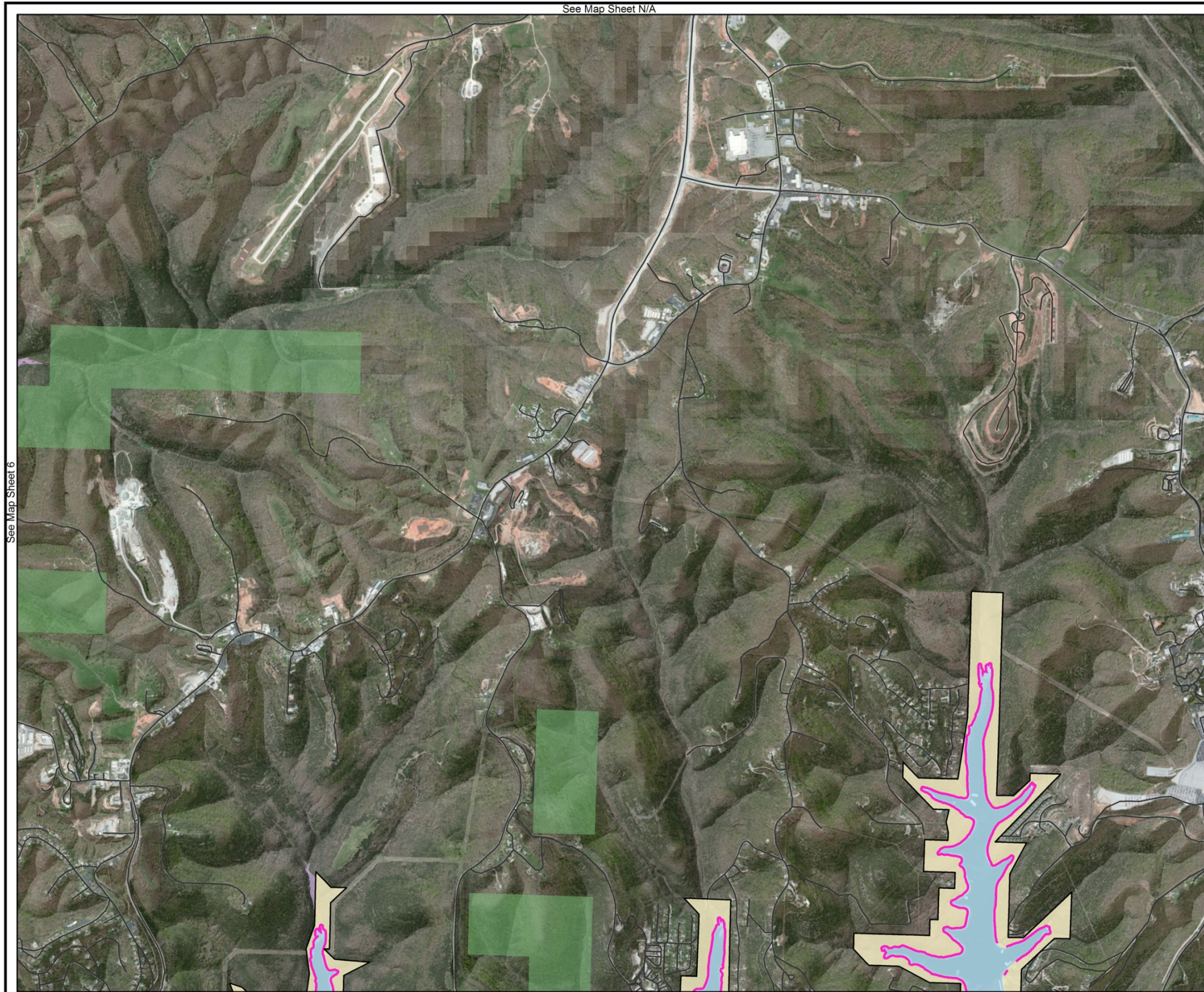


UPDATED MASTER PLAN TABLE ROCK LAKE

Date: July, 2013

Imagery Date: 2011





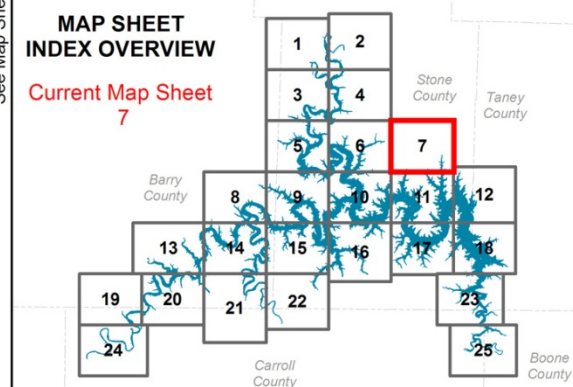
ALTERNATIVE 2-D NO VEGETATIVE MANAGEMENT BUFFER

LAND CLASSIFICATION

- NO VEGETATIVE MANAGEMENT BUFFER
- REFER TO ALTERNATIVE 2.0 FOR LAND CLASSIFICATION
- REFER TO ALTERNATIVE 2.0 FOR WATER CLASSIFICATION

Legend

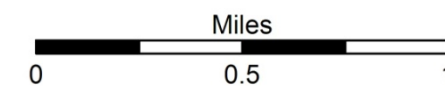
- Point Markers
- Roads
- Flowage Easement
- USDA Forest Service
- USACE Boundary

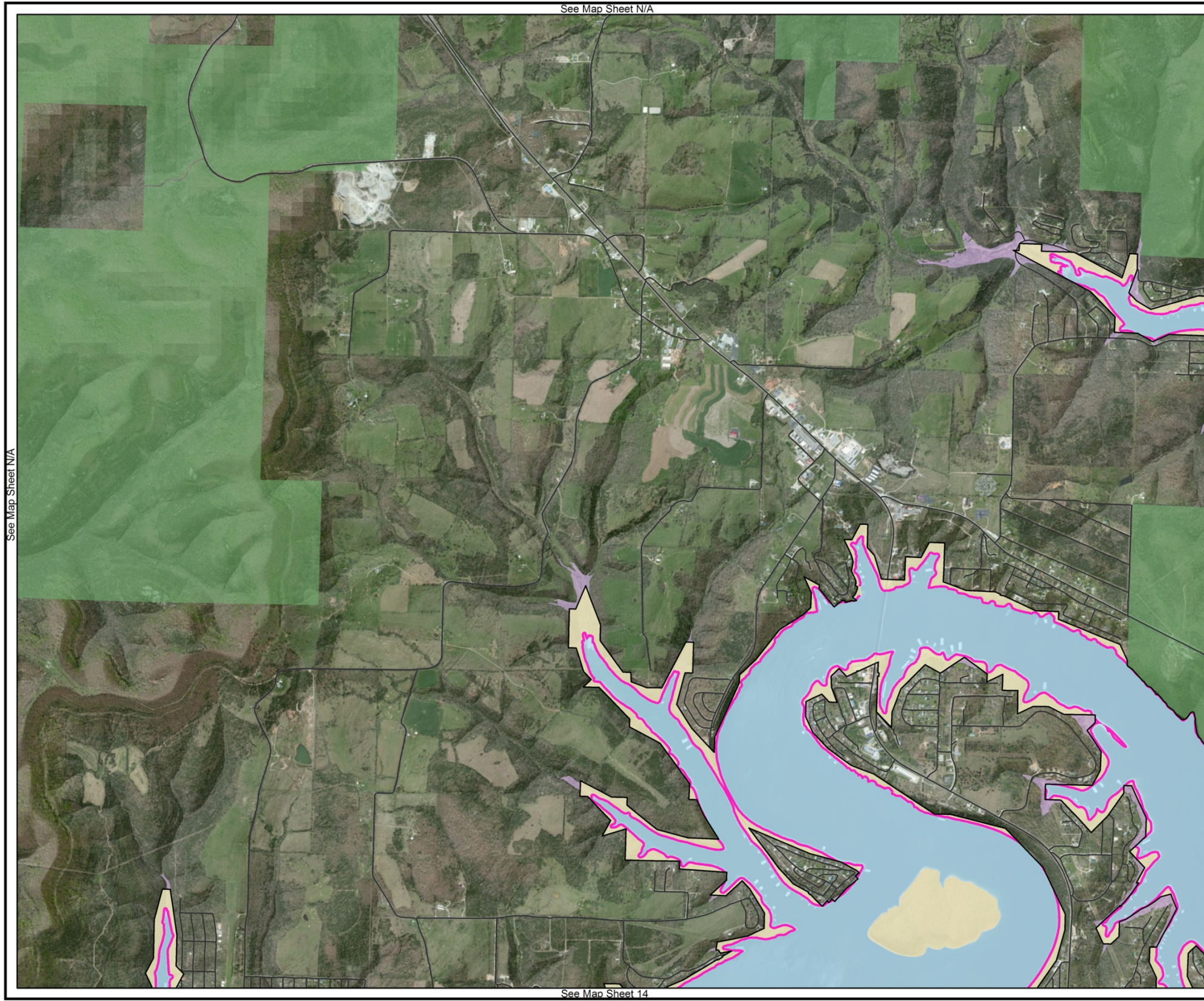


UPDATED MASTER PLAN TABLE ROCK LAKE

Date: July, 2013

Imagery Date: 2011





ALTERNATIVE 2-D NO VEGETATIVE MANAGEMENT BUFFER

LAND CLASSIFICATION

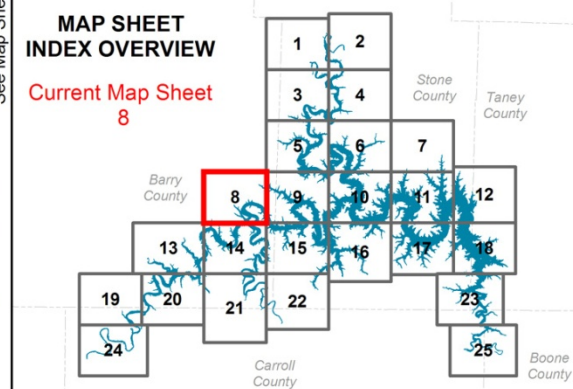
- NO VEGETATIVE MANAGEMENT BUFFER
- REFER TO ALTERNATIVE 2.0 FOR LAND CLASSIFICATION
- REFER TO ALTERNATIVE 2.0 FOR WATER CLASSIFICATION

Legend

- Point Markers
- Roads
- Flowage Easement
- USDA Forest Service
- USACE Boundary

MAP SHEET INDEX OVERVIEW


Current Map Sheet
8

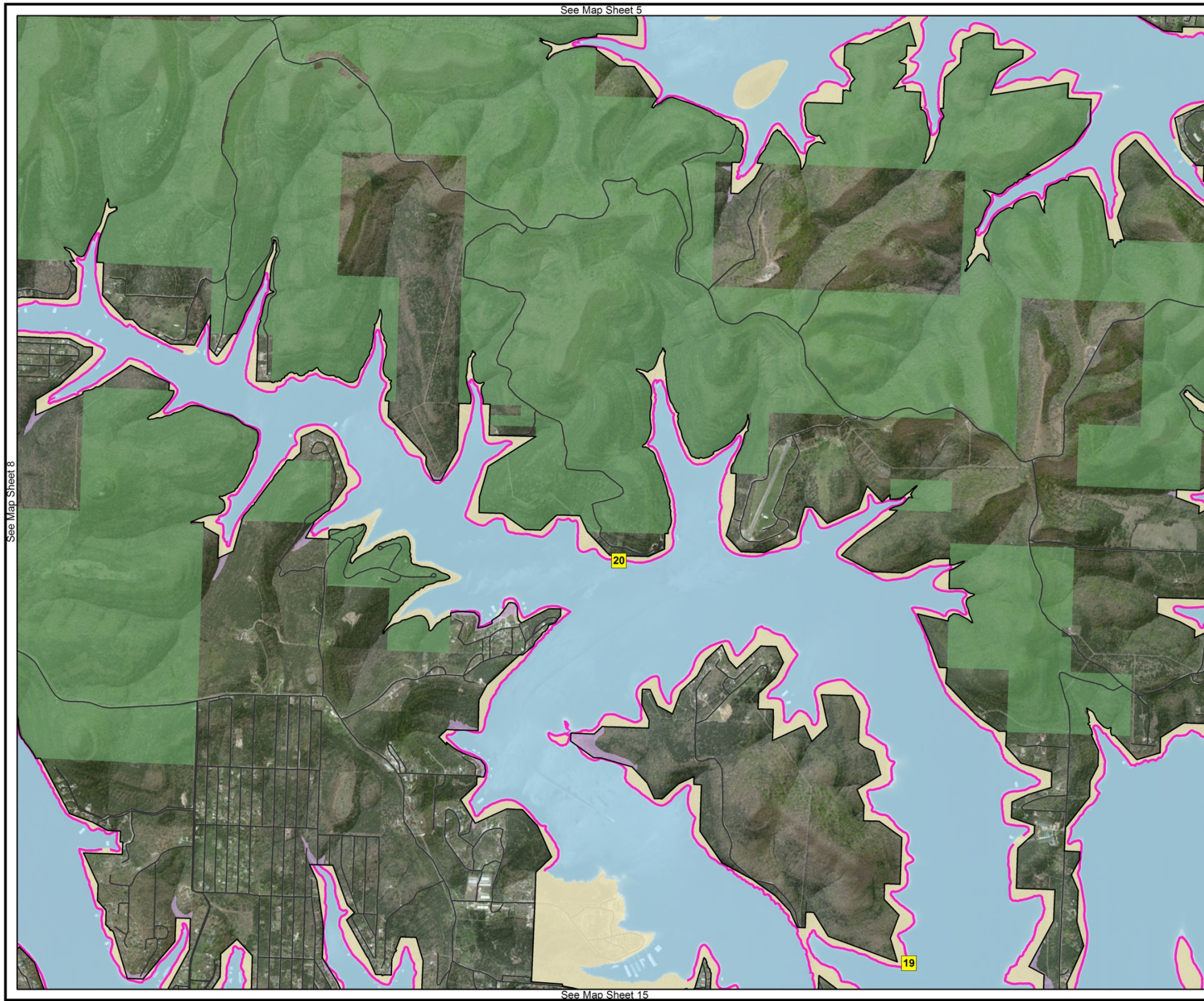


UPDATED MASTER PLAN TABLE ROCK LAKE

Date: July, 2013




Imagery Date: 2011










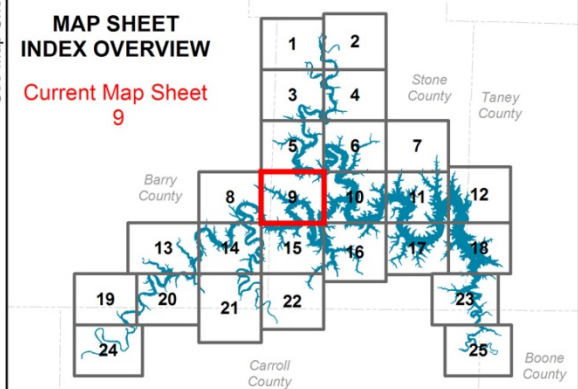
ALTERNATIVE 2-D NO VEGETATIVE MANAGEMENT BUFFER

LAND CLASSIFICATION

-  NO VEGETATIVE MANAGEMENT BUFFER
-  REFER TO ALTERNATIVE 2.0 FOR LAND CLASSIFICATION
-  REFER TO ALTERNATIVE 2.0 FOR WATER CLASSIFICATION

Legend


-  Point Markers
-  Roads
-  Flowage Easement
-  USDA Forest Service
-  USACE Boundary



UPDATED MASTER PLAN TABLE ROCK LAKE

Date: July, 2013




Imagery Date: 2011










ALTERNATIVE 2-D NO VEGETATIVE MANAGEMENT BUFFER

LAND CLASSIFICATION

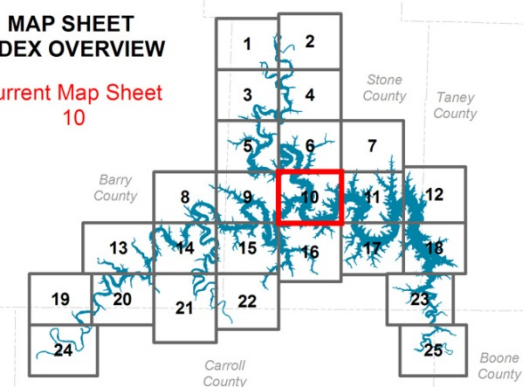
-  NO VEGETATIVE MANAGEMENT BUFFER
-  REFER TO ALTERNATIVE 2.0 FOR LAND CLASSIFICATION
-  REFER TO ALTERNATIVE 2.0 FOR WATER CLASSIFICATION

Legend

-  Point Markers
-  Roads
-  Flowage Easement
-  USDA Forest Service
-  USACE Boundary

MAP SHEET INDEX OVERVIEW


Current Map Sheet
10



UPDATED MASTER PLAN TABLE ROCK LAKE

Date: July, 2013




Imagery Date: 2011










ALTERNATIVE 2-D NO VEGETATIVE MANAGEMENT BUFFER

LAND CLASSIFICATION

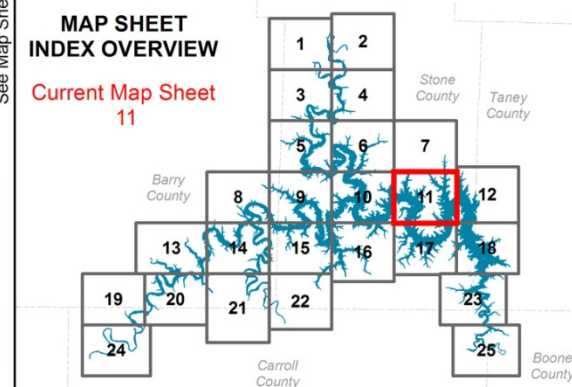
-  NO VEGETATIVE MANAGEMENT BUFFER
-  REFER TO ALTERNATIVE 2.0 FOR LAND CLASSIFICATION
-  REFER TO ALTERNATIVE 2.0 FOR WATER CLASSIFICATION

Legend

-  Point Markers
-  Roads
-  Flowage Easement
-  USDA Forest Service
-  USACE Boundary

MAP SHEET INDEX OVERVIEW


Current Map Sheet
11

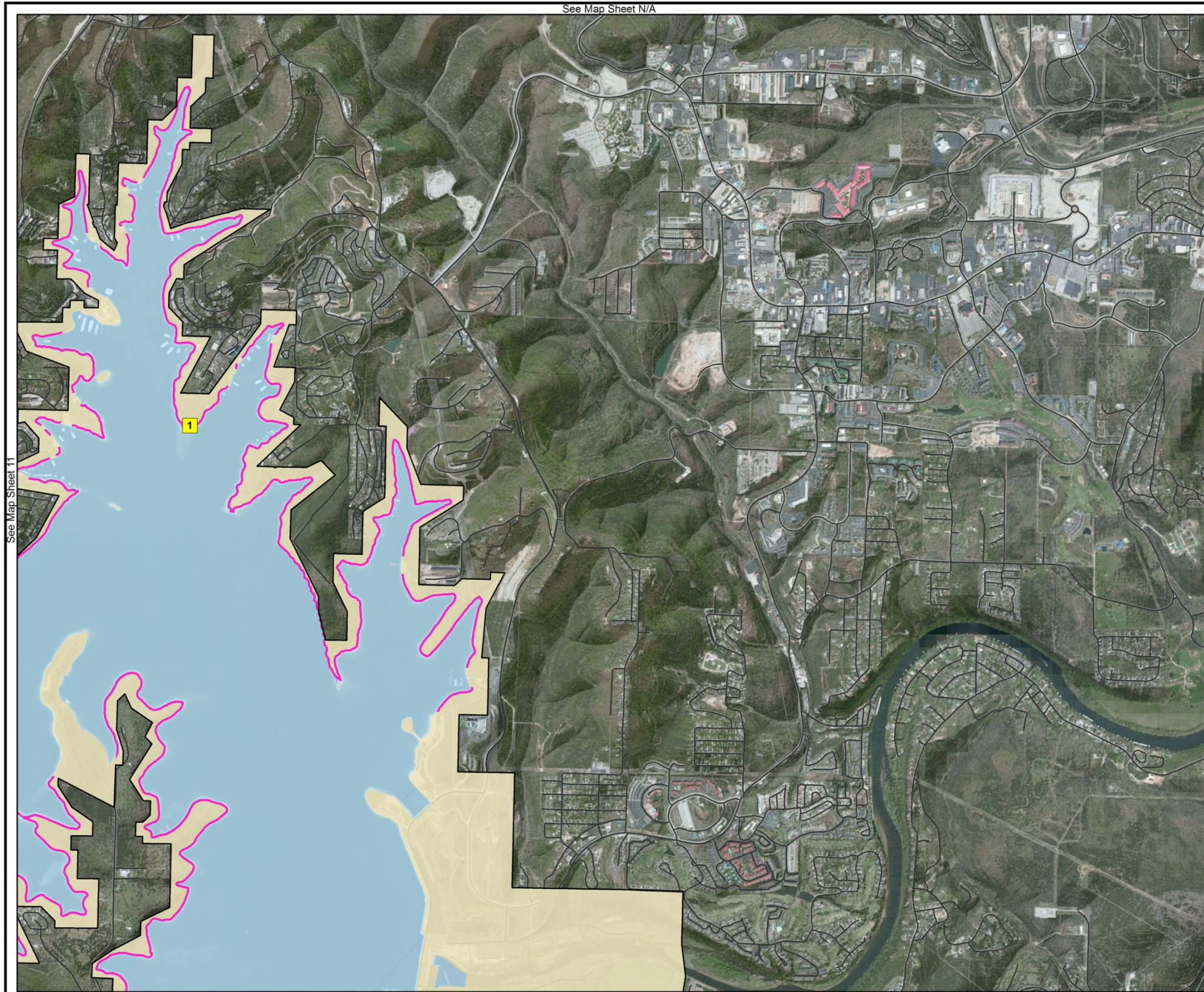


UPDATED MASTER PLAN TABLE ROCK LAKE

Date: July, 2013




Imagery Date: 2011










ALTERNATIVE 2-D NO VEGETATIVE MANAGEMENT BUFFER

LAND CLASSIFICATION

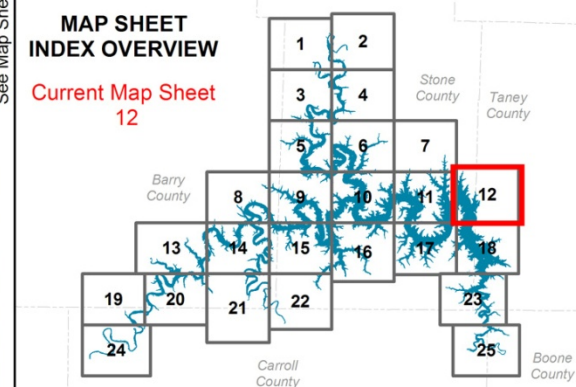
-  NO VEGETATIVE MANAGEMENT BUFFER
-  REFER TO ALTERNATIVE 2.0 FOR LAND CLASSIFICATION
-  REFER TO ALTERNATIVE 2.0 FOR WATER CLASSIFICATION

Legend

-  Point Markers
-  Roads
-  Flowage Easement
-  USDA Forest Service
-  USACE Boundary

MAP SHEET INDEX OVERVIEW


Current Map Sheet
12

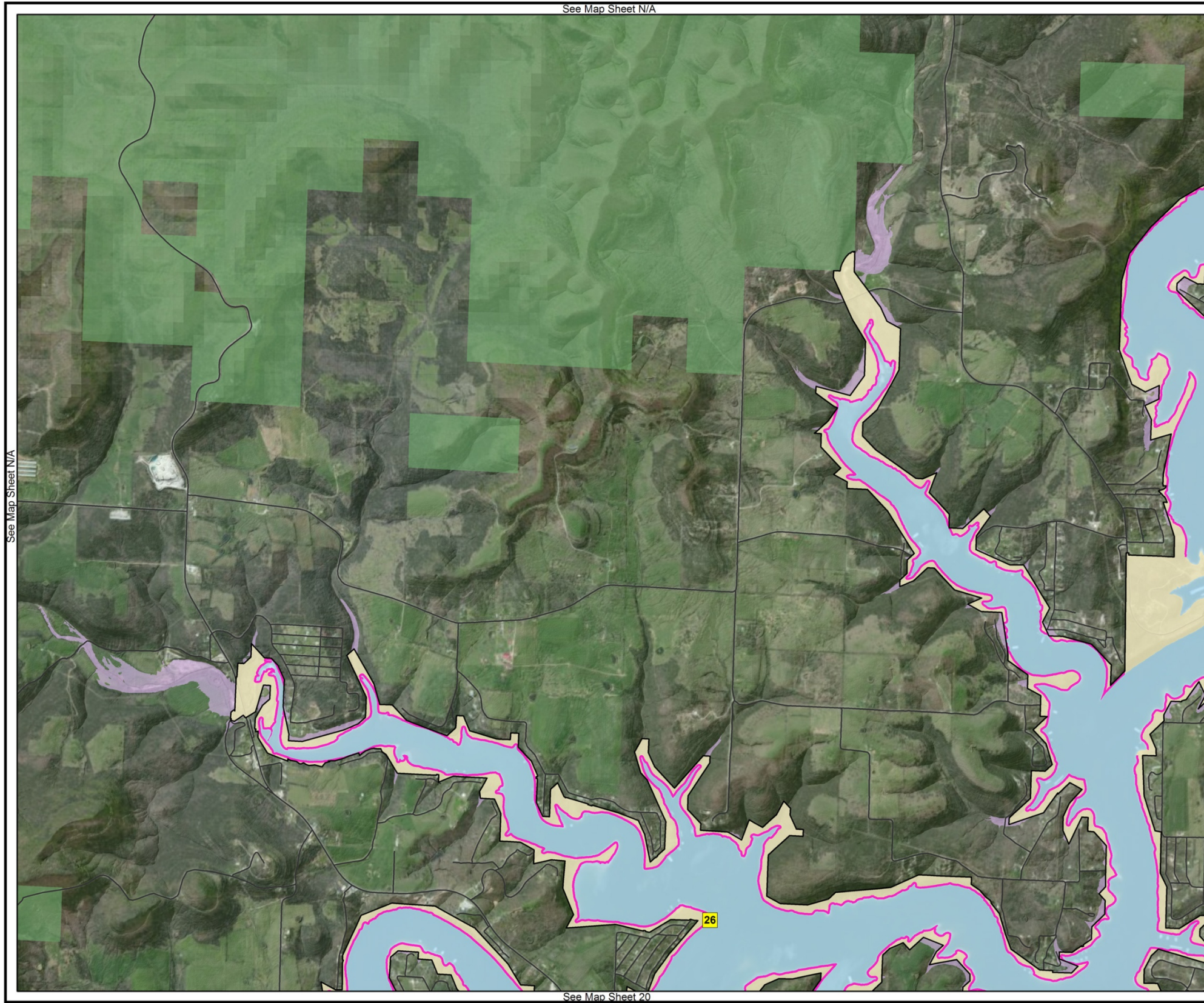


UPDATED MASTER PLAN TABLE ROCK LAKE

Date: July, 2013

Imagery Date: 2011





ALTERNATIVE 2-D NO VEGETATIVE MANAGEMENT BUFFER

LAND CLASSIFICATION

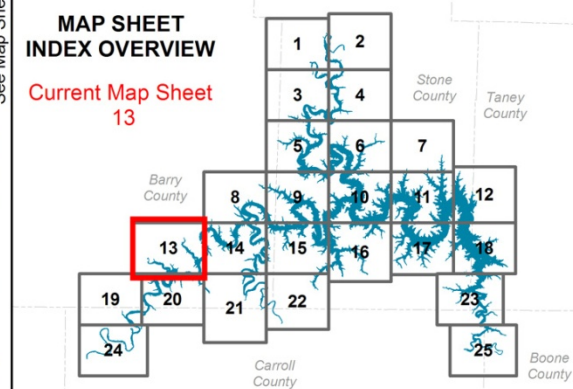
- NO VEGETATIVE MANAGEMENT BUFFER
- REFER TO ALTERNATIVE 2.0 FOR LAND CLASSIFICATION
- REFER TO ALTERNATIVE 2.0 FOR WATER CLASSIFICATION

Legend

- Point Markers
- Roads
- Flowage Easement
- USDA Forest Service
- USACE Boundary

MAP SHEET INDEX OVERVIEW

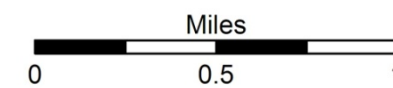
Current Map Sheet
13

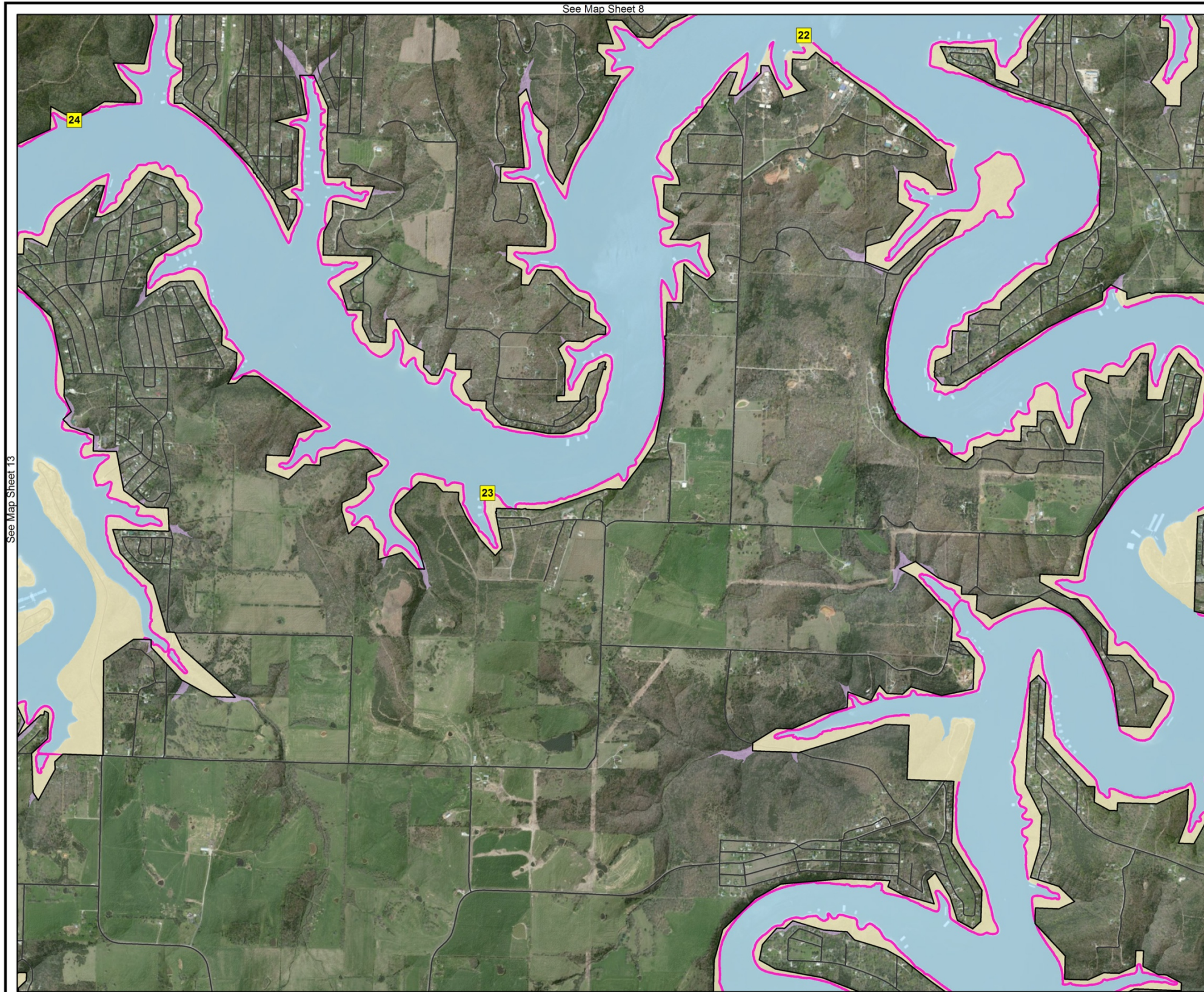


UPDATED MASTER PLAN TABLE ROCK LAKE

Date: July, 2013

Imagery Date: 2011





ALTERNATIVE 2-D NO VEGETATIVE MANAGEMENT BUFFER

LAND CLASSIFICATION

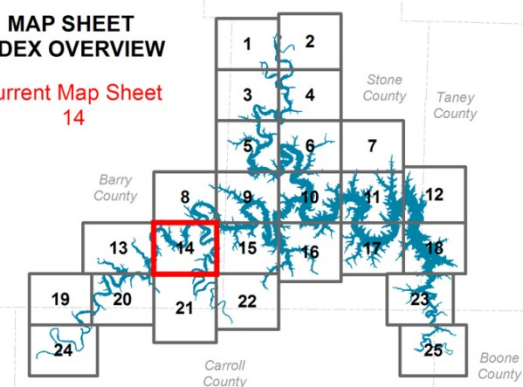
- NO VEGETATIVE MANAGEMENT BUFFER
- REFER TO ALTERNATIVE 2.0 FOR LAND CLASSIFICATION
- REFER TO ALTERNATIVE 2.0 FOR WATER CLASSIFICATION

Legend

- Point Markers
- Roads
- Flowage Easement
- USDA Forest Service
- USACE Boundary

MAP SHEET INDEX OVERVIEW

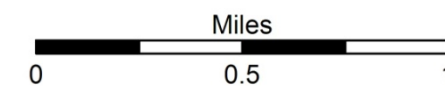
Current Map Sheet
14

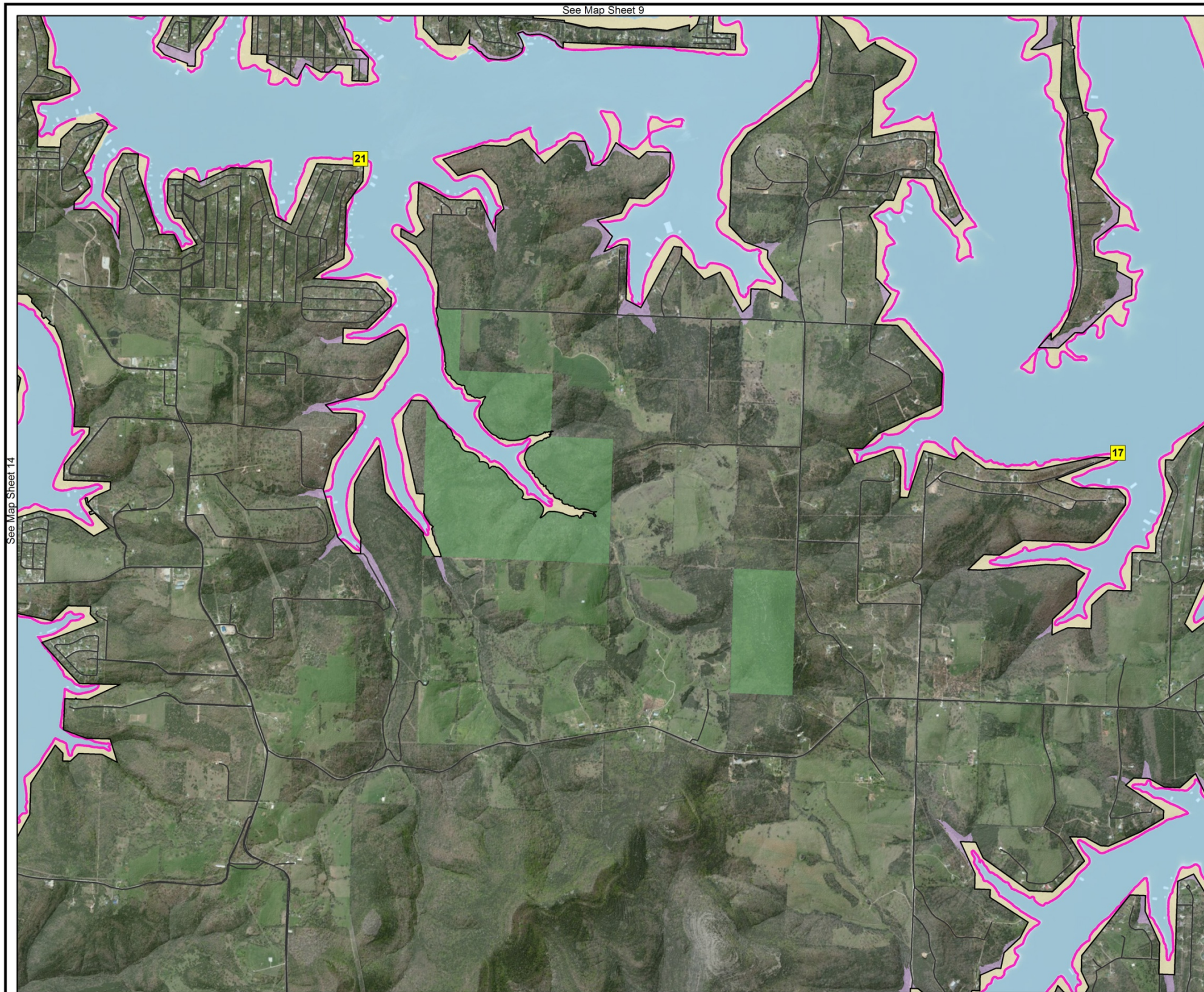


UPDATED MASTER PLAN TABLE ROCK LAKE

Date: July, 2013




Imagery Date: 2011










ALTERNATIVE 2-D NO VEGETATIVE MANAGEMENT BUFFER

LAND CLASSIFICATION

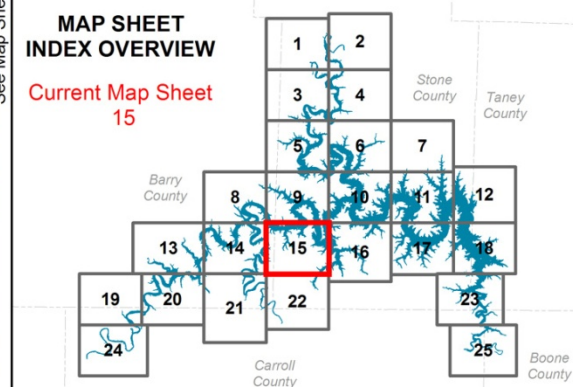
-  NO VEGETATIVE MANAGEMENT BUFFER
-  REFER TO ALTERNATIVE 2.0 FOR LAND CLASSIFICATION
-  REFER TO ALTERNATIVE 2.0 FOR WATER CLASSIFICATION

Legend

-  Point Markers
-  Roads
-  Flowage Easement
-  USDA Forest Service
-  USACE Boundary

MAP SHEET INDEX OVERVIEW


Current Map Sheet
15

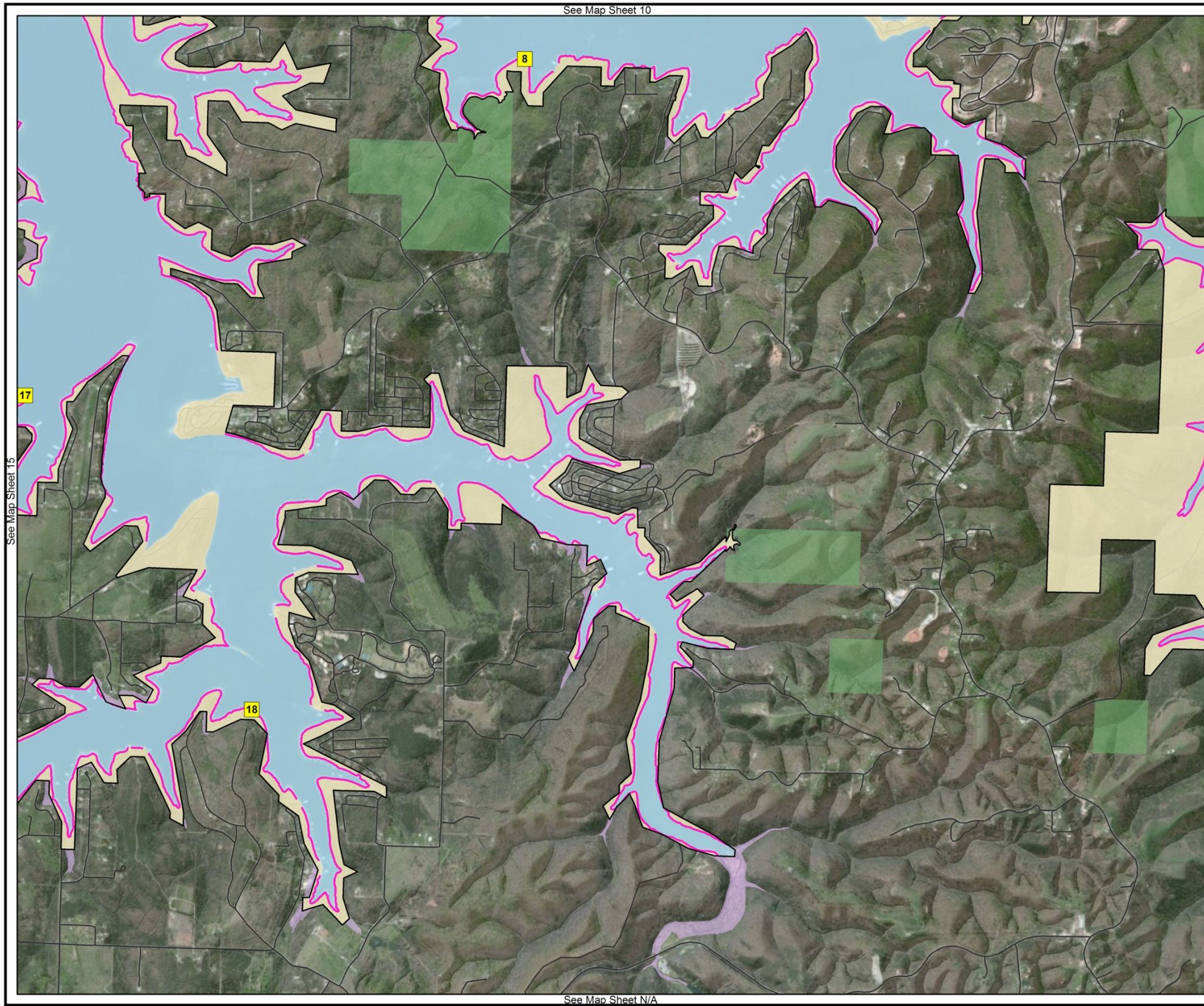


UPDATED MASTER PLAN TABLE ROCK LAKE

Date: July, 2013

Imagery Date: 2011





ALTERNATIVE 2-D NO VEGETATIVE MANAGEMENT BUFFER

LAND CLASSIFICATION

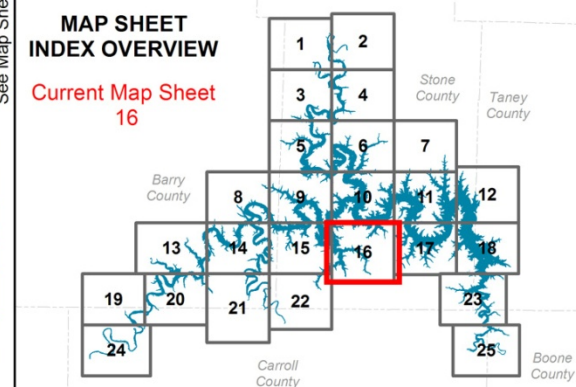
- NO VEGETATIVE MANAGEMENT BUFFER
- REFER TO ALTERNATIVE 2.0 FOR LAND CLASSIFICATION
- REFER TO ALTERNATIVE 2.0 FOR WATER CLASSIFICATION

Legend

- Point Markers
- Roads
- Flowage Easement
- USDA Forest Service
- USACE Boundary

MAP SHEET INDEX OVERVIEW

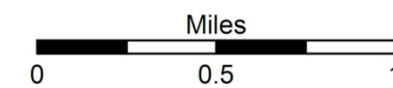
Current Map Sheet
16



UPDATED MASTER PLAN TABLE ROCK LAKE

Date: July, 2013

Imagery Date: 2011





ALTERNATIVE 2-D NO VEGETATIVE MANAGEMENT BUFFER

LAND CLASSIFICATION

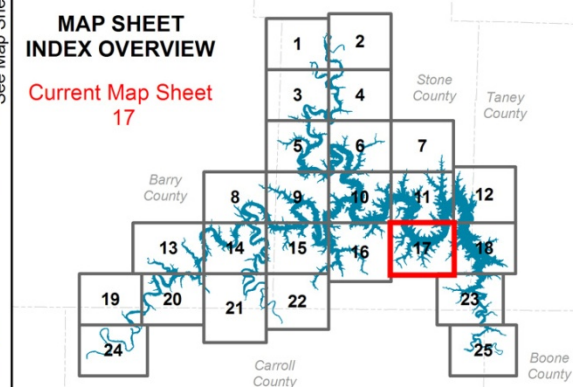
- NO VEGETATIVE MANAGEMENT BUFFER
- REFER TO ALTERNATIVE 2.0 FOR LAND CLASSIFICATION
- REFER TO ALTERNATIVE 2.0 FOR WATER CLASSIFICATION

Legend

- Point Markers
- Roads
- Flowage Easement
- USDA Forest Service
- USACE Boundary

MAP SHEET INDEX OVERVIEW


Current Map Sheet
17

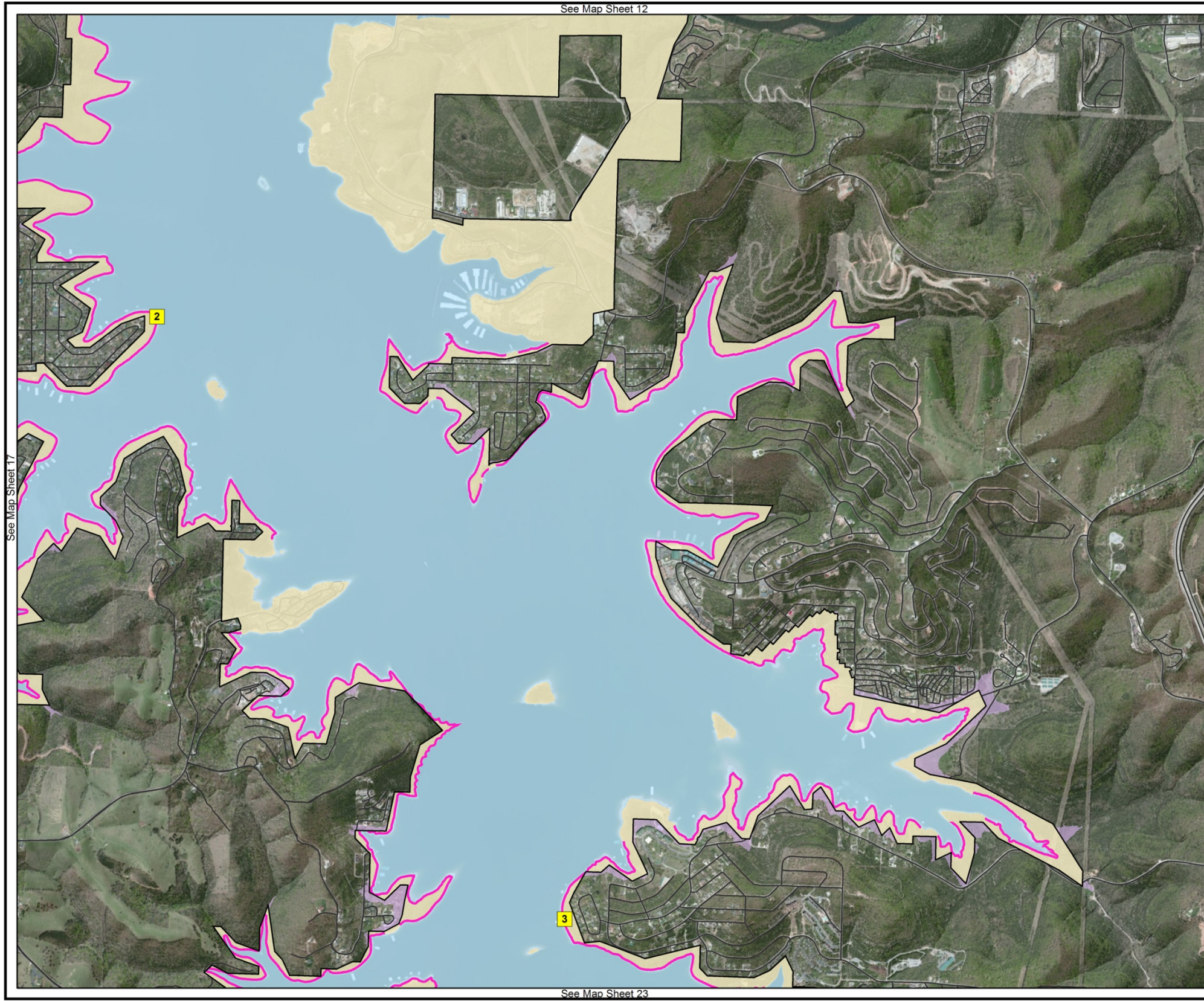


UPDATED MASTER PLAN TABLE ROCK LAKE

Date: July, 2013

Imagery Date: 2011





ALTERNATIVE 2-D NO VEGETATIVE MANAGEMENT BUFFER

LAND CLASSIFICATION

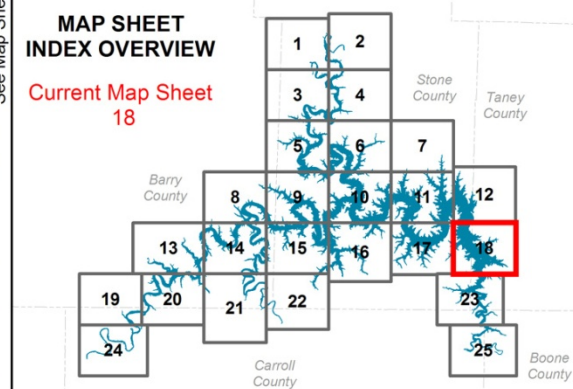
- NO VEGETATIVE MANAGEMENT BUFFER
- REFER TO ALTERNATIVE 2.0 FOR LAND CLASSIFICATION
- REFER TO ALTERNATIVE 2.0 FOR WATER CLASSIFICATION

Legend

- Point Markers
- Roads
- Flowage Easement
- USDA Forest Service
- USACE Boundary

MAP SHEET INDEX OVERVIEW


Current Map Sheet
18



UPDATED MASTER PLAN TABLE ROCK LAKE

Date: July, 2013




Imagery Date: 2011










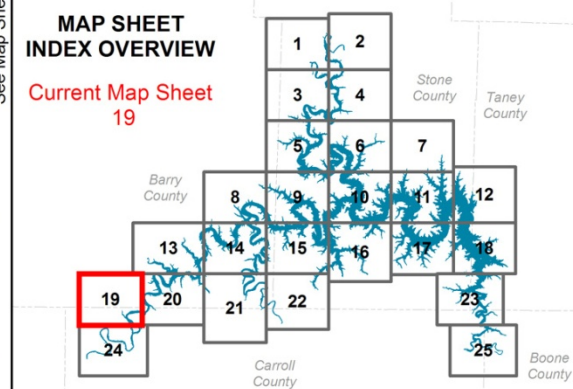
ALTERNATIVE 2-D NO VEGETATIVE MANAGEMENT BUFFER

LAND CLASSIFICATION

-  NO VEGETATIVE MANAGEMENT BUFFER
-  REFER TO ALTERNATIVE 2.0 FOR LAND CLASSIFICATION
-  REFER TO ALTERNATIVE 2.0 FOR WATER CLASSIFICATION

Legend


-  Point Markers
-  Roads
-  Flowage Easement
-  USDA Forest Service
-  USACE Boundary

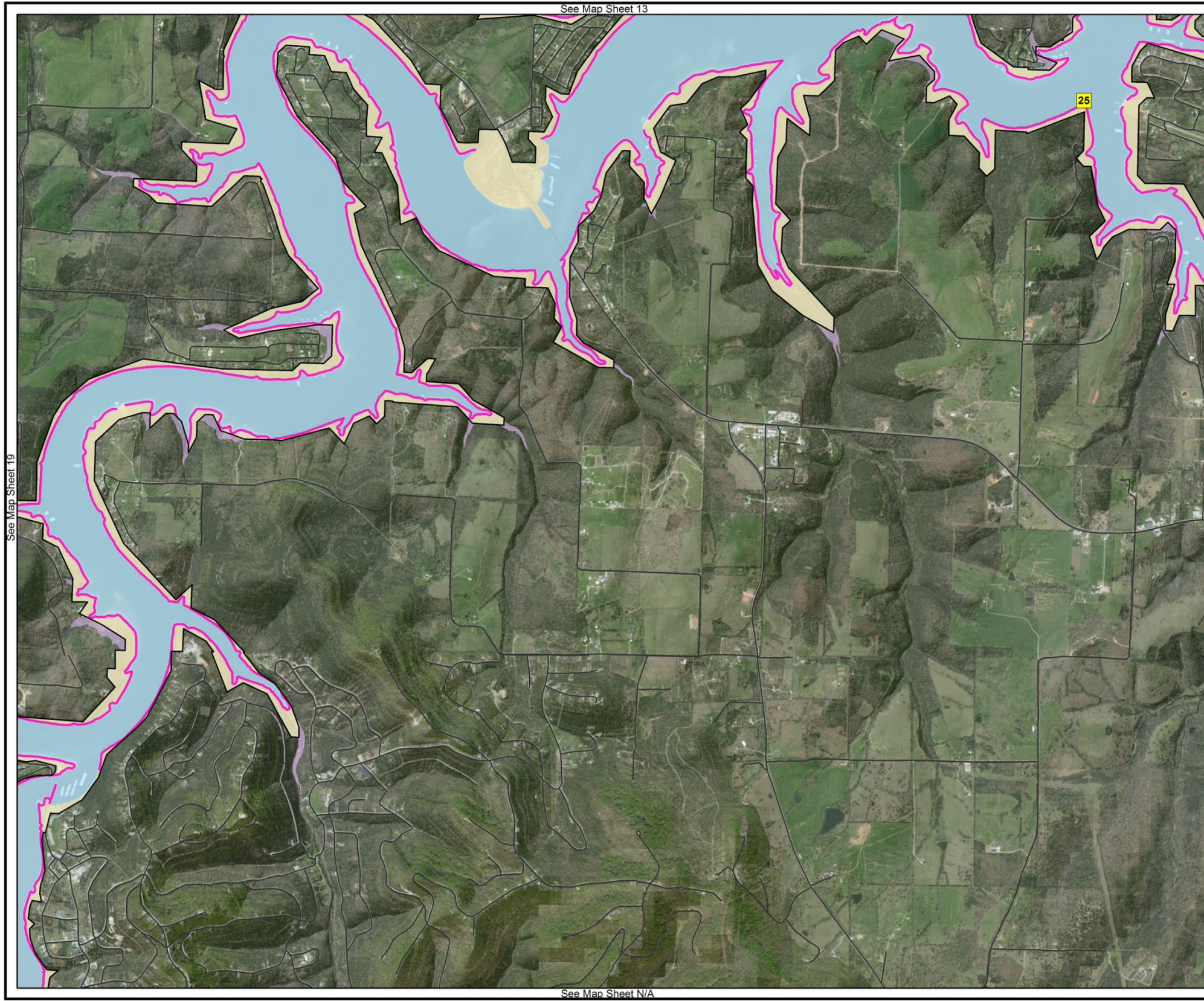


UPDATED MASTER PLAN TABLE ROCK LAKE

Date: July, 2013




Imagery Date: 2011










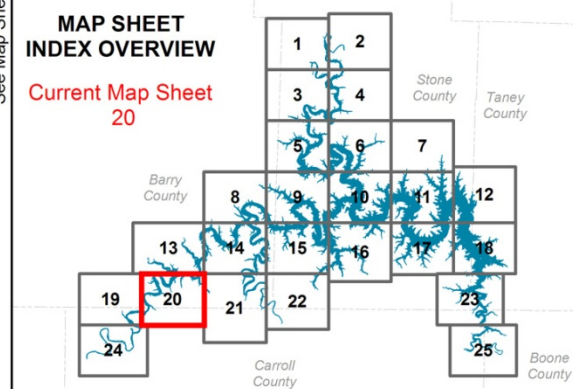
ALTERNATIVE 2-D NO VEGETATIVE MANAGEMENT BUFFER

LAND CLASSIFICATION

-  NO VEGETATIVE MANAGEMENT BUFFER
-  REFER TO ALTERNATIVE 2.0 FOR LAND CLASSIFICATION
-  REFER TO ALTERNATIVE 2.0 FOR WATER CLASSIFICATION

Legend


-  Point Markers
-  Roads
-  Flowage Easement
-  USDA Forest Service
-  USACE Boundary

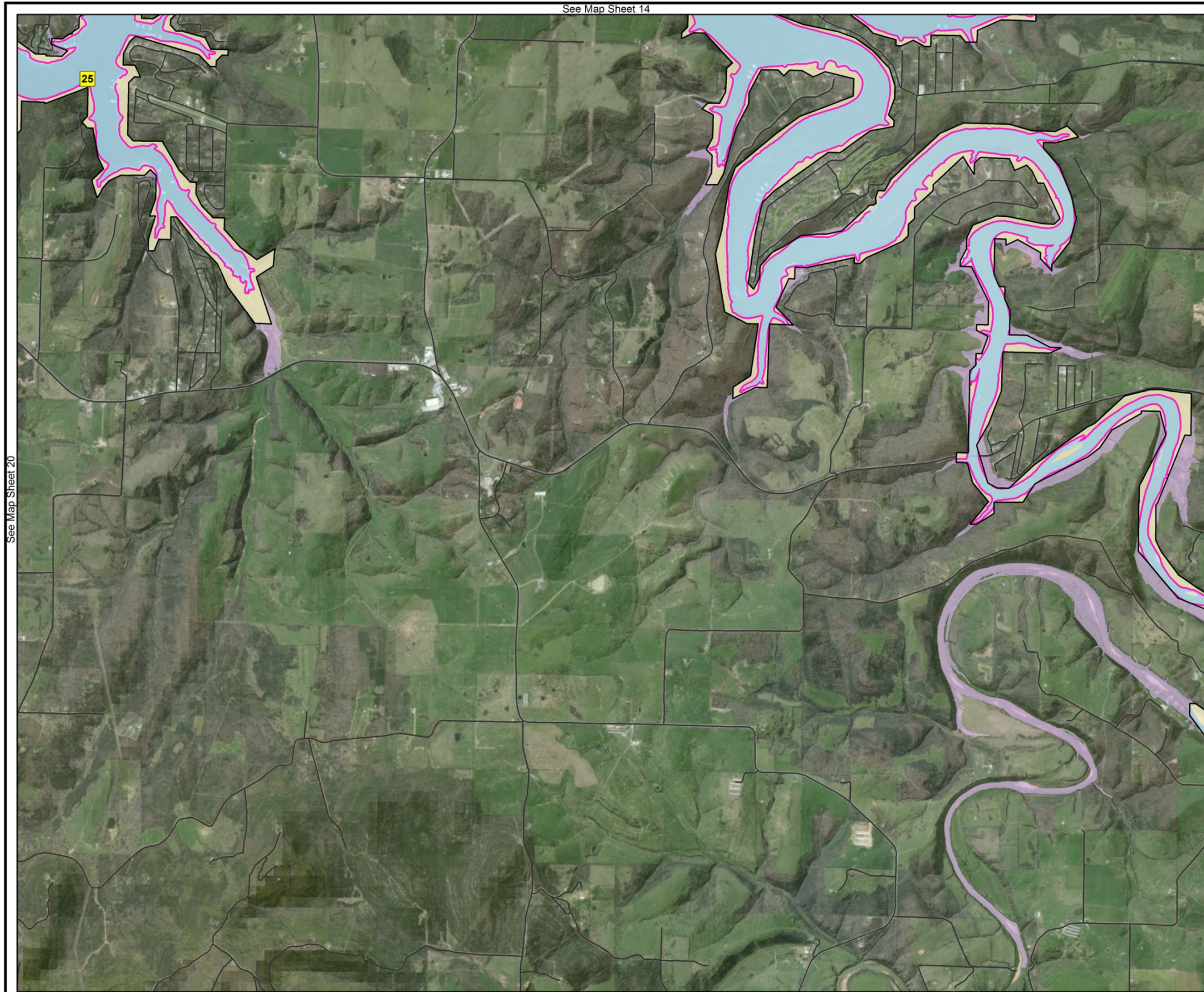


UPDATED MASTER PLAN TABLE ROCK LAKE

Date: July, 2013




Imagery Date: 2011










ALTERNATIVE 2-D NO VEGETATIVE MANAGEMENT BUFFER

LAND CLASSIFICATION

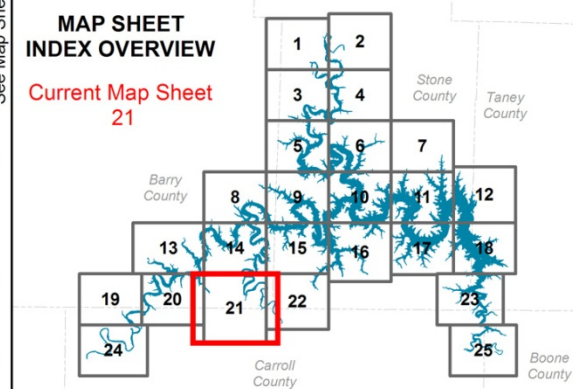
-  NO VEGETATIVE MANAGEMENT BUFFER
-  REFER TO ALTERNATIVE 2.0 FOR LAND CLASSIFICATION
-  REFER TO ALTERNATIVE 2.0 FOR WATER CLASSIFICATION

Legend

-  Point Markers
-  Roads
-  Flowage Easement
-  USDA Forest Service
-  USACE Boundary

MAP SHEET INDEX OVERVIEW

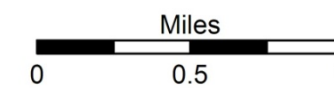
Current Map Sheet
21

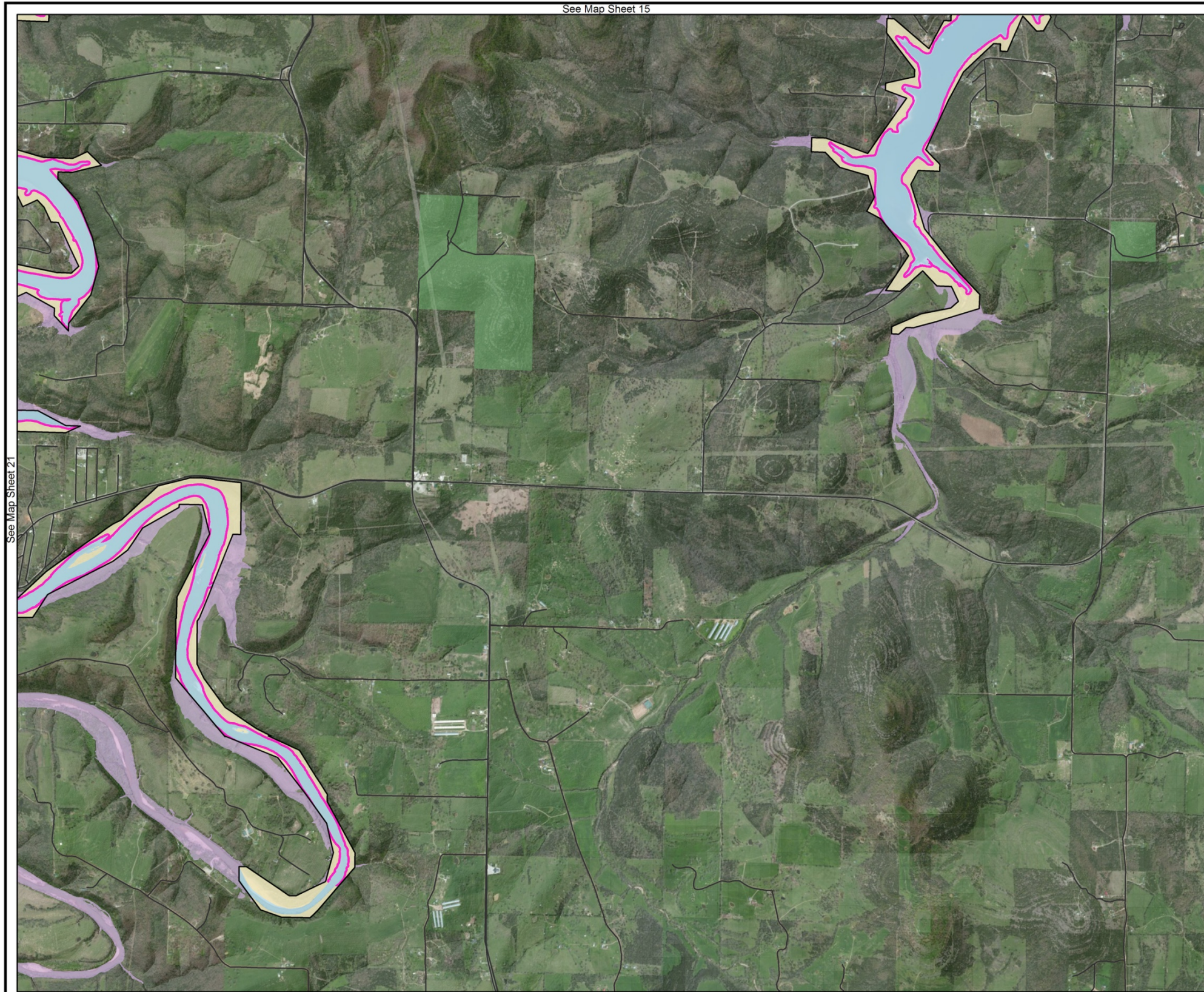


UPDATED MASTER PLAN TABLE ROCK LAKE

Date: July, 2013

Imagery Date: 2011





ALTERNATIVE 2-D NO VEGETATIVE MANAGEMENT BUFFER

LAND CLASSIFICATION

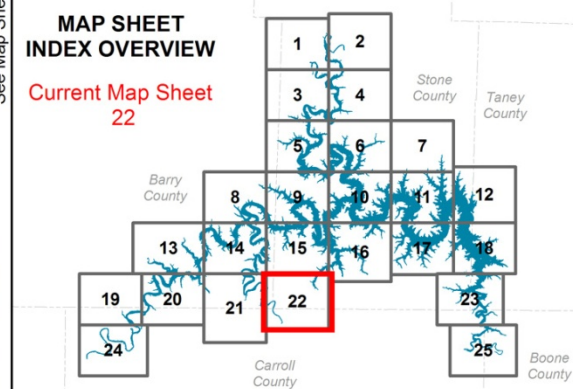
- NO VEGETATIVE MANAGEMENT BUFFER
- REFER TO ALTERNATIVE 2.0 FOR LAND CLASSIFICATION
- REFER TO ALTERNATIVE 2.0 FOR WATER CLASSIFICATION

Legend

- Point Markers
- Roads
- Flowage Easement
- USDA Forest Service
- USACE Boundary

MAP SHEET INDEX OVERVIEW

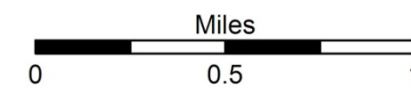
Current Map Sheet
22

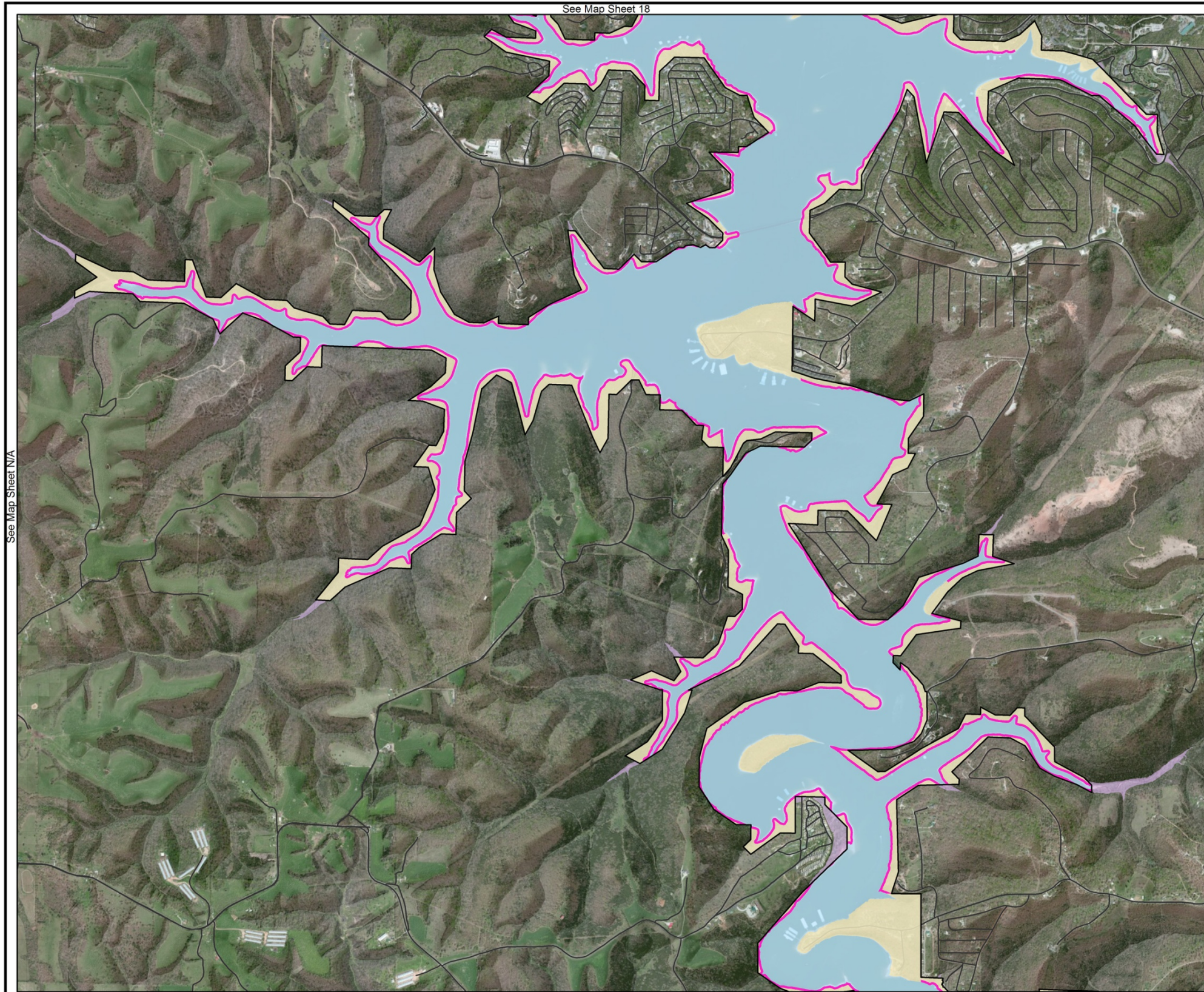


UPDATED MASTER PLAN TABLE ROCK LAKE

Date: July, 2013




Imagery Date: 2011










ALTERNATIVE 2-D NO VEGETATIVE MANAGEMENT BUFFER

LAND CLASSIFICATION

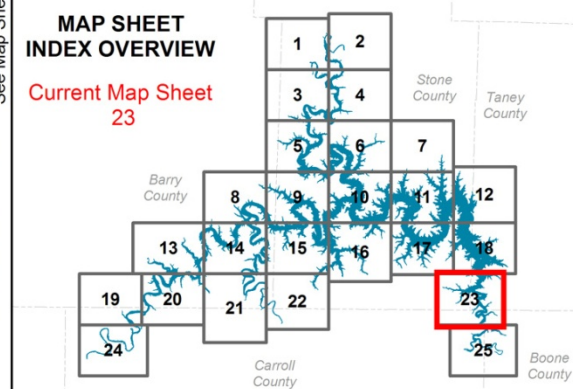
-  NO VEGETATIVE MANAGEMENT BUFFER
-  REFER TO ALTERNATIVE 2.0 FOR LAND CLASSIFICATION
-  REFER TO ALTERNATIVE 2.0 FOR WATER CLASSIFICATION

Legend

-  Point Markers
-  Roads
-  Flowage Easement
-  USDA Forest Service
-  USACE Boundary

MAP SHEET INDEX OVERVIEW


Current Map Sheet
23

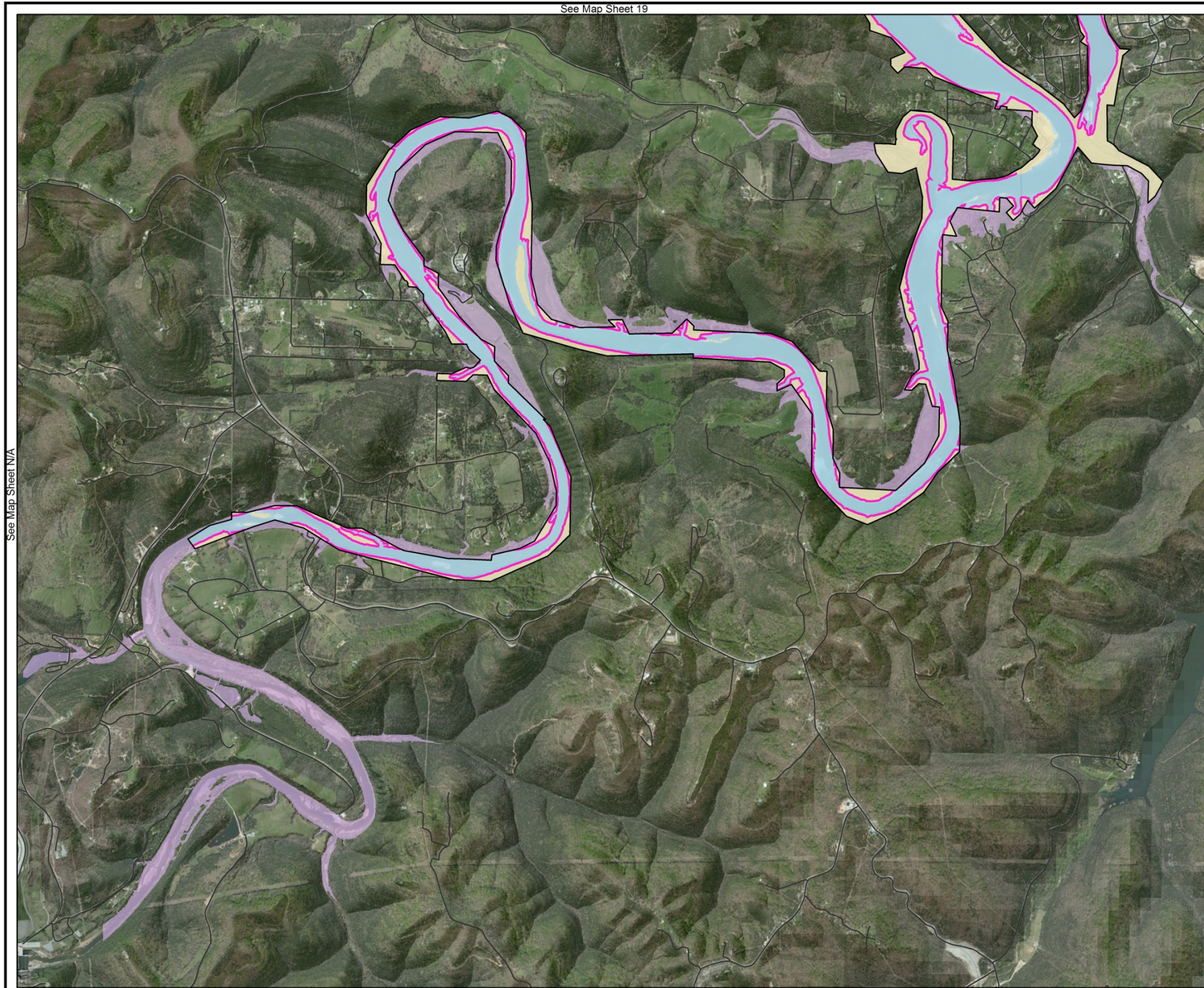


UPDATED MASTER PLAN TABLE ROCK LAKE

Date: July, 2013

Imagery Date: 2011





ALTERNATIVE 2-D NO VEGETATIVE MANAGEMENT BUFFER

LAND CLASSIFICATION

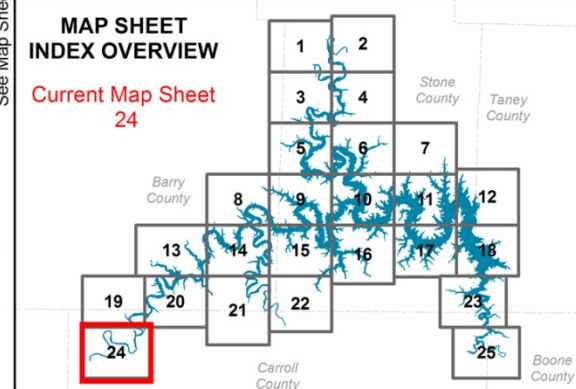
- NO VEGETATIVE MANAGEMENT BUFFER
- REFER TO ALTERNATIVE 2.0 FOR LAND CLASSIFICATION
- REFER TO ALTERNATIVE 2.0 FOR WATER CLASSIFICATION

Legend

- Point Markers
- Roads
- Flowage Easement
- USDA Forest Service
- USACE Boundary

MAP SHEET INDEX OVERVIEW

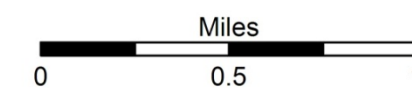
Current Map Sheet
24

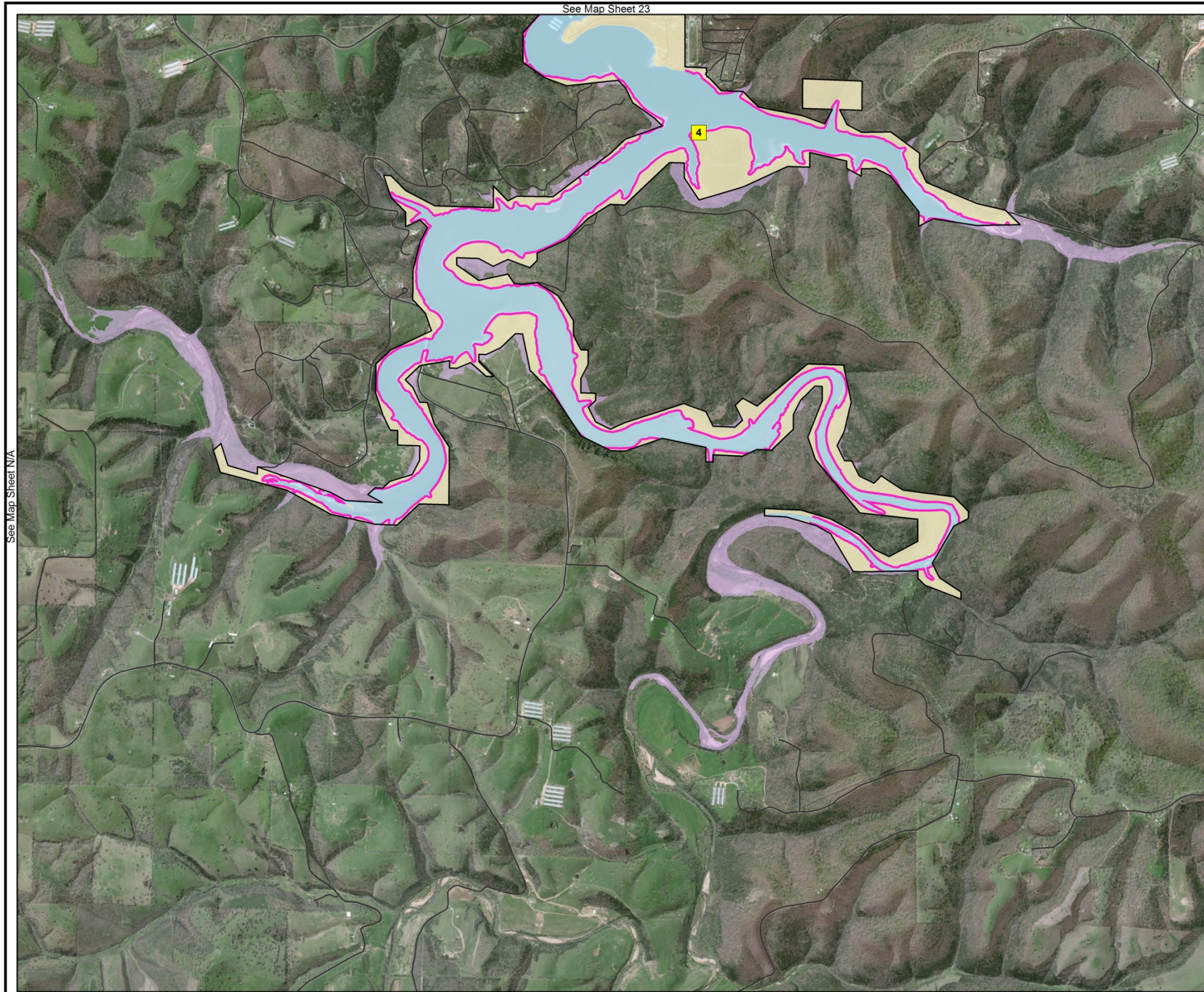


UPDATED MASTER PLAN TABLE ROCK LAKE

Date: July, 2013

Imagery Date: 2011





ALTERNATIVE 2-D NO VEGETATIVE MANAGEMENT BUFFER

LAND CLASSIFICATION

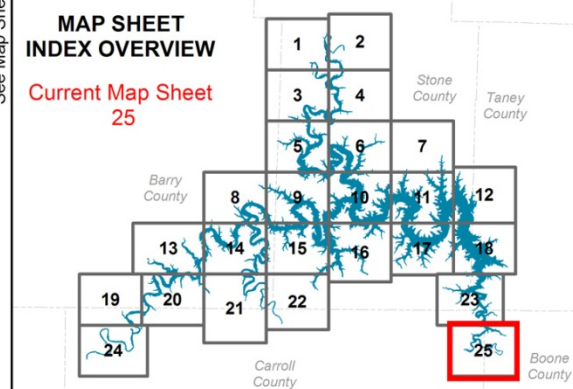
- NO VEGETATIVE MANAGEMENT BUFFER
- REFER TO ALTERNATIVE 2.0 FOR LAND CLASSIFICATION
- REFER TO ALTERNATIVE 2.0 FOR WATER CLASSIFICATION

Legend

- Point Markers
- Roads
- Flowage Easement
- USDA Forest Service
- USACE Boundary

MAP SHEET INDEX OVERVIEW

Current Map Sheet
25



UPDATED MASTER PLAN TABLE ROCK LAKE

Date: July, 2013

Imagery Date: 2011

