

MAP SHEET INDEX ALTERNATIVE TWO PROPOSAL

MAP SHEET INDEX

Legend


- Point Markers
- Roads
- State Highway
- US Highway
- Counties
- Flowage Easement
- USDA Forest Service
- LAND CLASSIFICATIONS**
- HIGH DENSITY RECREATION
- LOW DENSITY RECREATION
- LOW DENSITY VEGETATIVE MANAGEMENT
- ENVIRONMENTALLY SENSITIVE
- ENV. SENSITIVE VEGETATIVE MANAGEMENT
- WILDLIFE MANAGEMENT
- WILDLIFE MANG. VEGETATIVE MANAGEMENT
- PROJECT OPERATIONS
- RESTRICTED
- OPEN RECREATION

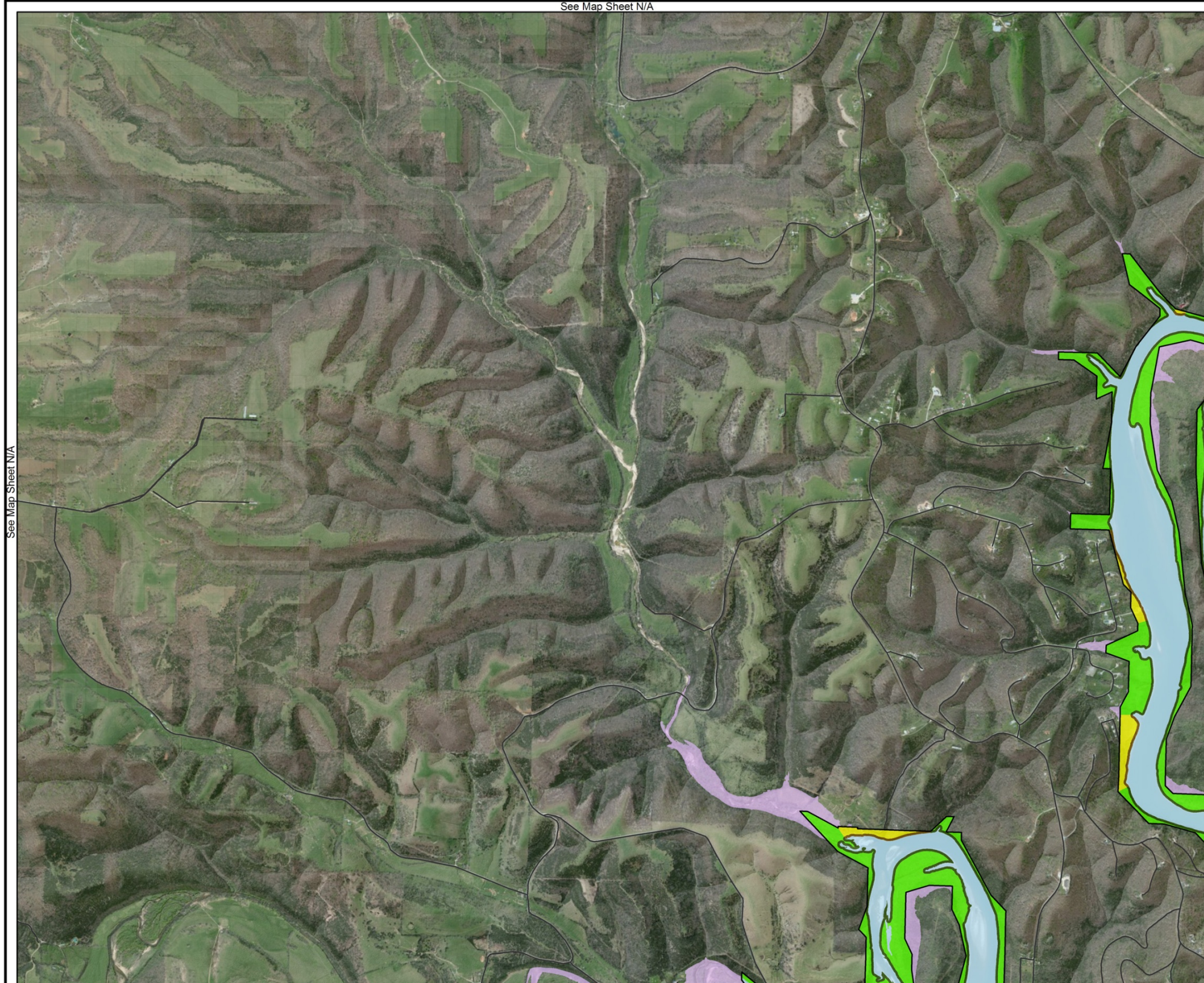


UPDATED MASTER PLAN TABLE ROCK LAKE

Date: July, 2013

Miles





See Map Sheet N/A

See Map Sheet N/A

See Map Sheet 3

See Map Sheet 2

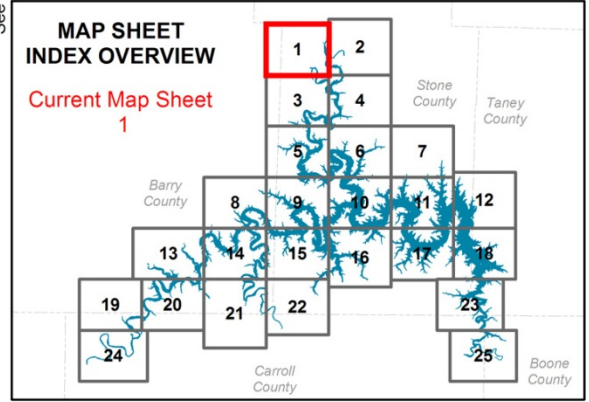
ALTERNATIVE TWO PROPOSAL

LAND CLASSIFICATION

- HIGH DENSITY RECREATION
- LOW DENSITY RECREATION
- LOW DENSITY VEGETATIVE MANAGEMENT
- ENVIRONMENTALLY SENSITIVE
- ENV. SENSITIVE VEGETATIVE MANAGEMENT
- WILDLIFE MANAGEMENT
- WILDLIFE MANG. VEGETATIVE MANAGEMENT
- PROJECT OPERATIONS
- RESTRICTED
- OPEN RECREATION

Legend


- Point Markers
- Roads
- Flowage Easement
- USDA Forest Service
- USACE Boundary

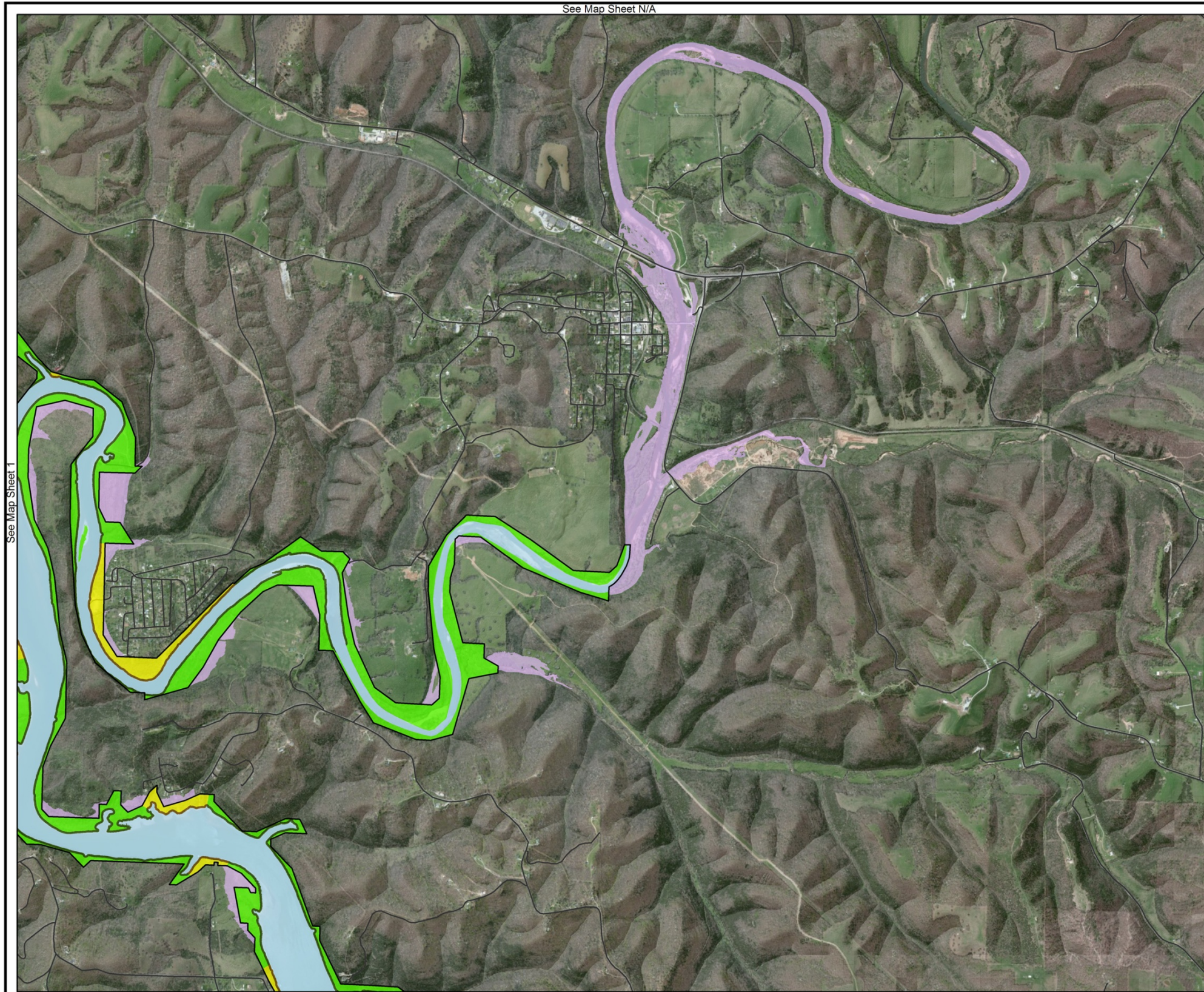


UPDATED MASTER PLAN TABLE ROCK LAKE

Date: July, 2013

Imagery Date: 2011





ALTERNATIVE TWO PROPOSAL

LAND CLASSIFICATION

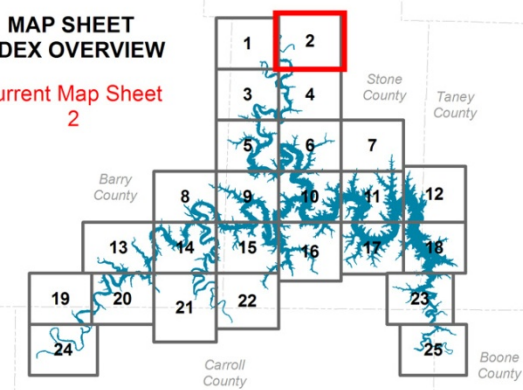
- HIGH DENSITY RECREATION
- LOW DENSITY RECREATION
- LOW DENSITY VEGETATIVE MANAGEMENT
- ENVIRONMENTALLY SENSITIVE
- ENV. SENSITIVE VEGETATIVE MANAGEMENT
- WILDLIFE MANAGEMENT
- WILDLIFE MANG. VEGETATIVE MANAGEMENT
- PROJECT OPERATIONS
- RESTRICTED
- OPEN RECREATION

Legend

- Point Markers
- Roads
- Flowage Easement
- USDA Forest Service
- USACE Boundary

MAP SHEET INDEX OVERVIEW


Current Map Sheet 2

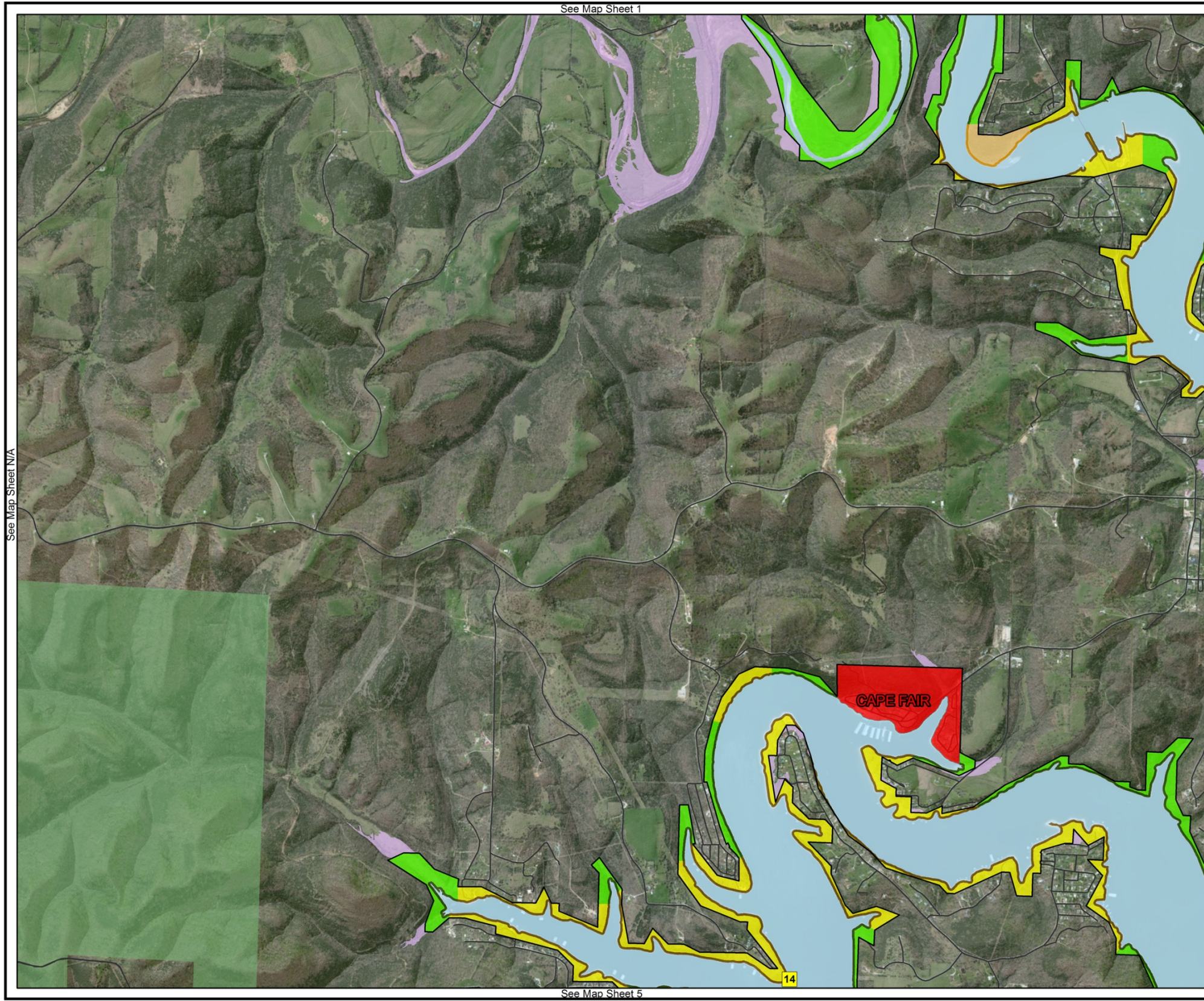


UPDATED MASTER PLAN TABLE ROCK LAKE

Date: July, 2013

Imagery Date: 2011





ALTERNATIVE TWO PROPOSAL

LAND CLASSIFICATION

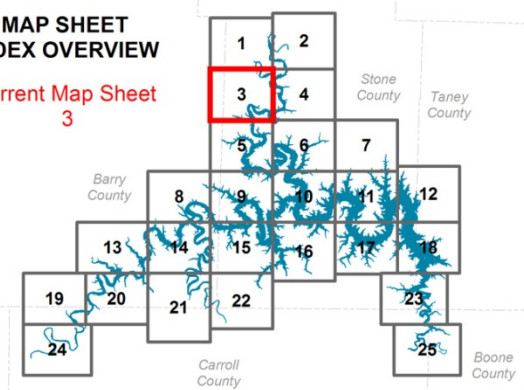
- HIGH DENSITY RECREATION
- LOW DENSITY RECREATION
- LOW DENSITY VEGETATIVE MANAGEMENT
- ENVIRONMENTALLY SENSITIVE
- ENV. SENSITIVE VEGETATIVE MANAGEMENT
- WILDLIFE MANAGEMENT
- WILDLIFE MANG. VEGETATIVE MANAGEMENT
- PROJECT OPERATIONS
- RESTRICTED
- OPEN RECREATION

Legend

- Point Markers
- Roads
- Flowage Easement
- USDA Forest Service
- USACE Boundary

MAP SHEET INDEX OVERVIEW

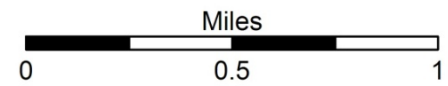
Current Map Sheet 3

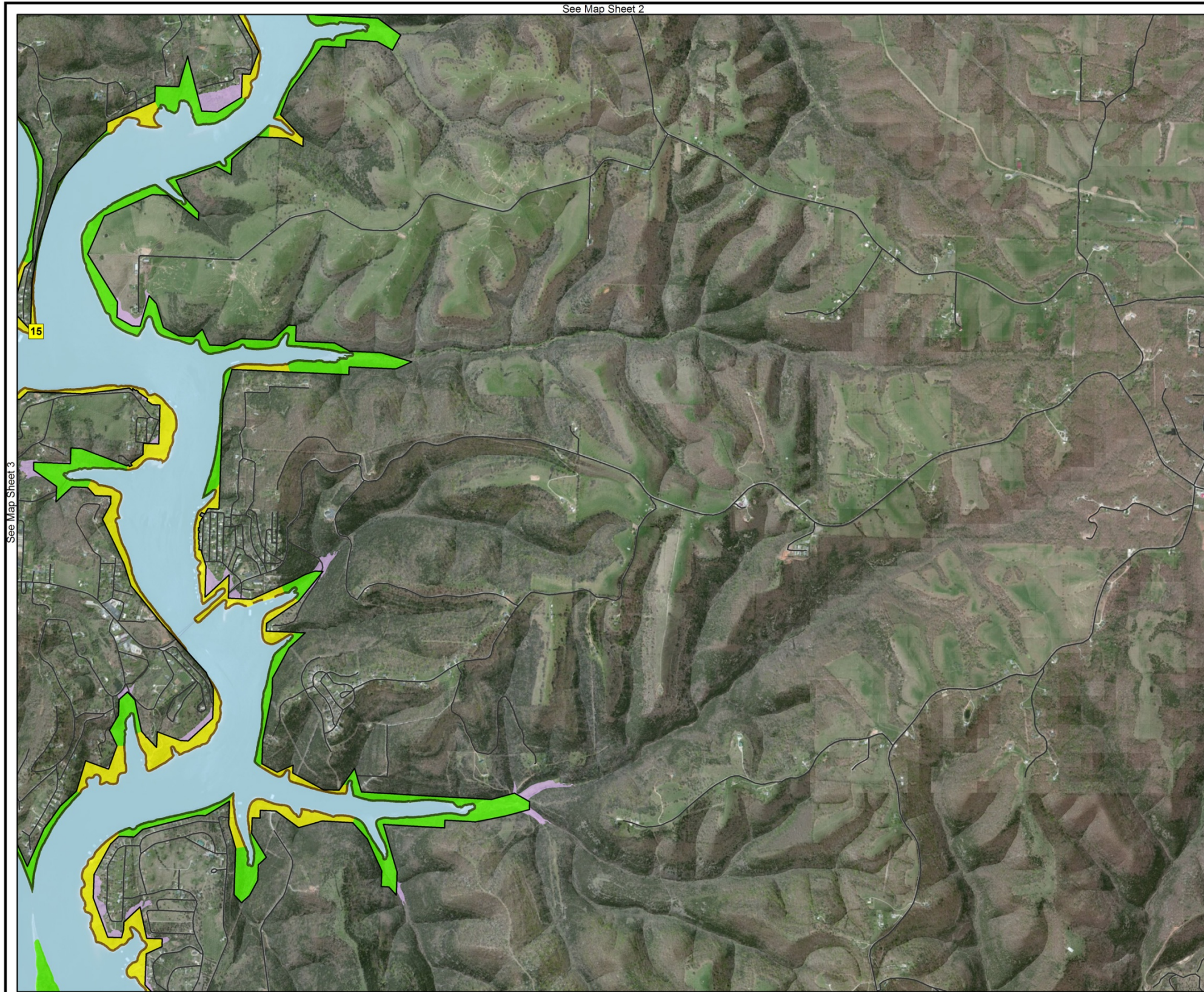


UPDATED MASTER PLAN TABLE ROCK LAKE

Date: July, 2013

Imagery Date: 2011





ALTERNATIVE TWO PROPOSAL

LAND CLASSIFICATION

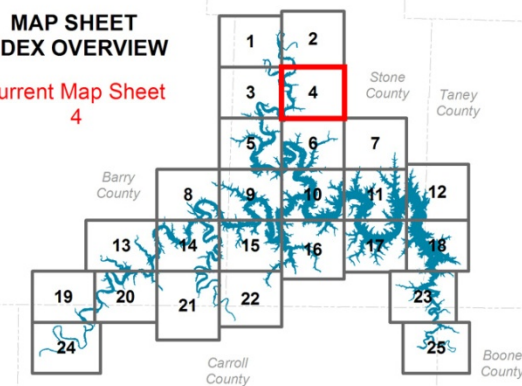
- HIGH DENSITY RECREATION
- LOW DENSITY RECREATION
- LOW DENSITY VEGETATIVE MANAGEMENT
- ENVIRONMENTALLY SENSITIVE
- ENV. SENSITIVE VEGETATIVE MANAGEMENT
- WILDLIFE MANAGEMENT
- WILDLIFE MANG. VEGETATIVE MANAGEMENT
- PROJECT OPERATIONS
- RESTRICTED
- OPEN RECREATION

Legend

- Point Markers
- Roads
- Flowage Easement
- USDA Forest Service
- USACE Boundary

MAP SHEET INDEX OVERVIEW

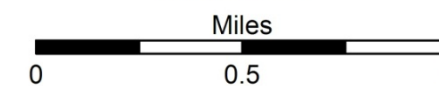
Current Map Sheet
4

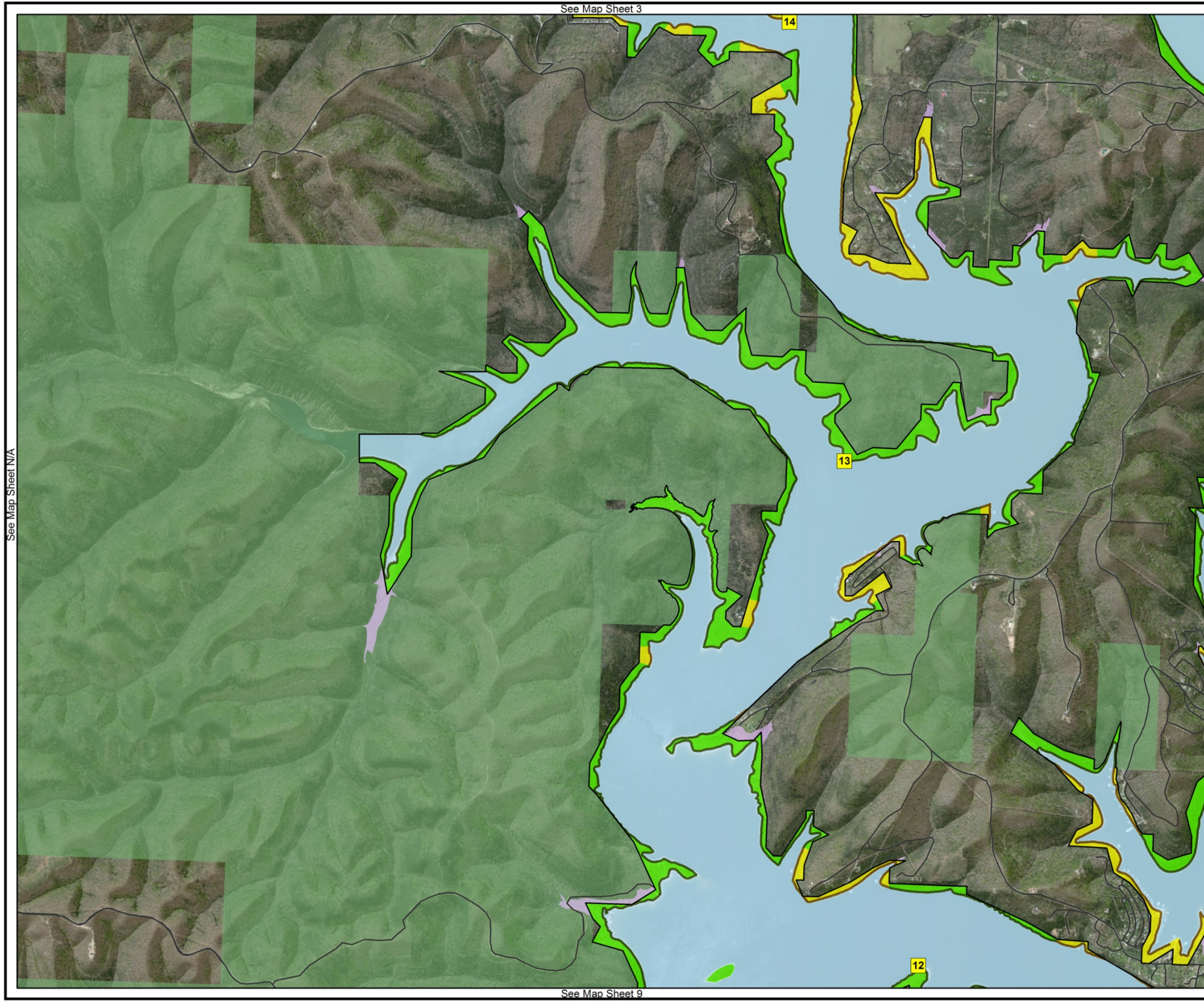


UPDATED MASTER PLAN TABLE ROCK LAKE

Date: July, 2013

Imagery Date: 2011





ALTERNATIVE TWO PROPOSAL

LAND CLASSIFICATION

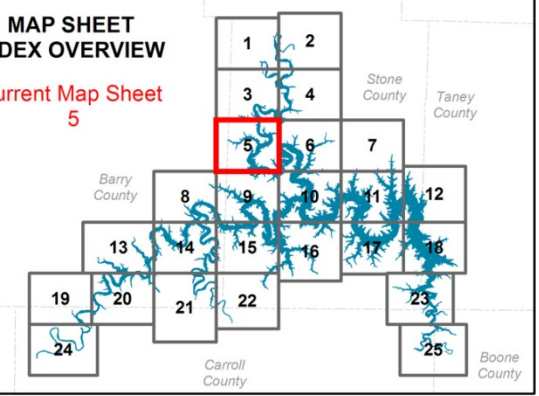
- HIGH DENSITY RECREATION
- LOW DENSITY RECREATION
- LOW DENSITY VEGETATIVE MANAGEMENT
- ENVIRONMENTALLY SENSITIVE
- ENV. SENSITIVE VEGETATIVE MANAGEMENT
- WILDLIFE MANAGEMENT
- WILDLIFE MANG. VEGETATIVE MANAGEMENT
- PROJECT OPERATIONS
- RESTRICTED
- OPEN RECREATION

Legend

- Point Markers
- Roads
- Flowage Easement
- USDA Forest Service
- USACE Boundary

MAP SHEET INDEX OVERVIEW


Current Map Sheet 5

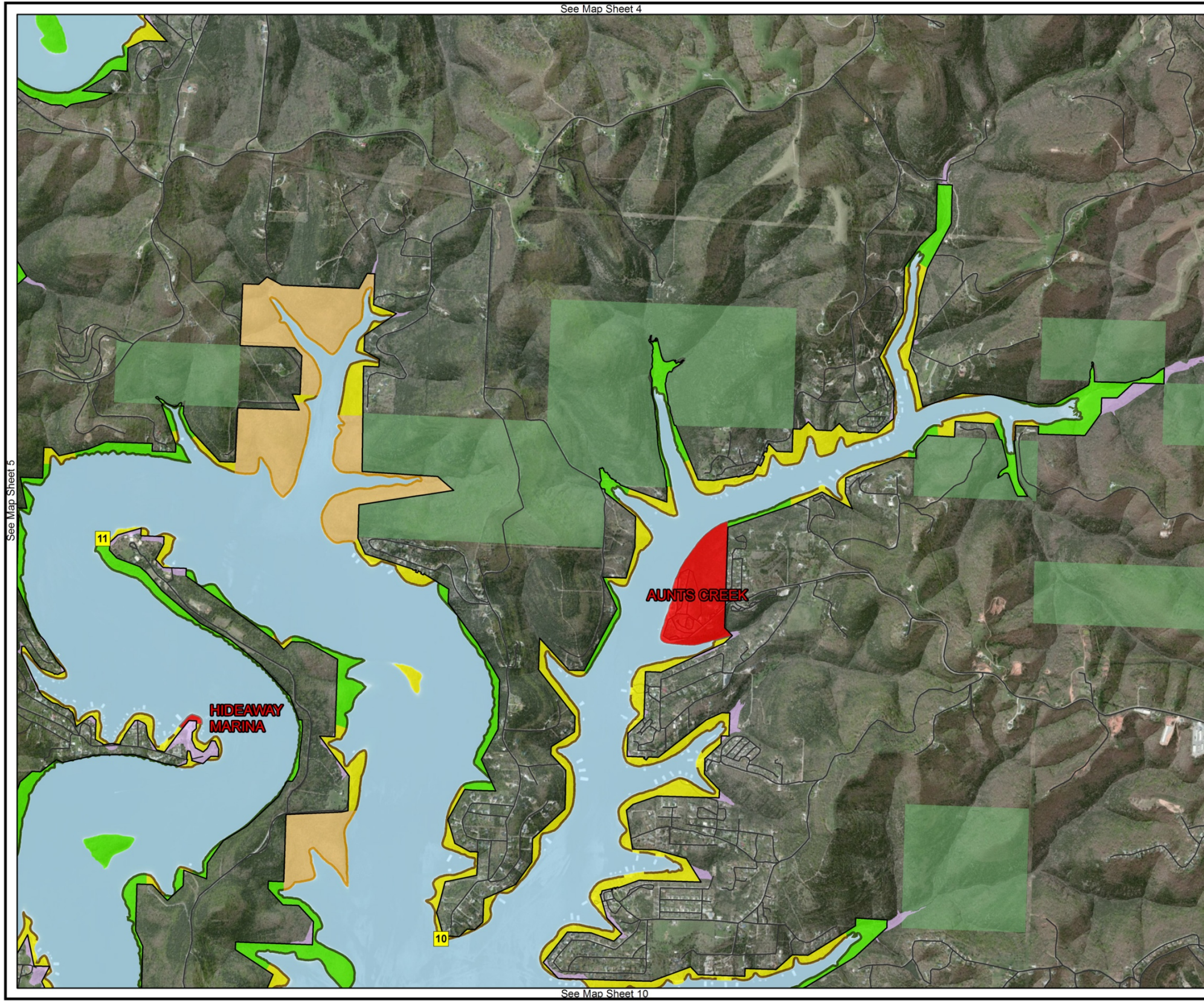


UPDATED MASTER PLAN TABLE ROCK LAKE

Date: July, 2013

Imagery Date: 2011





ALTERNATIVE TWO PROPOSAL

LAND CLASSIFICATION

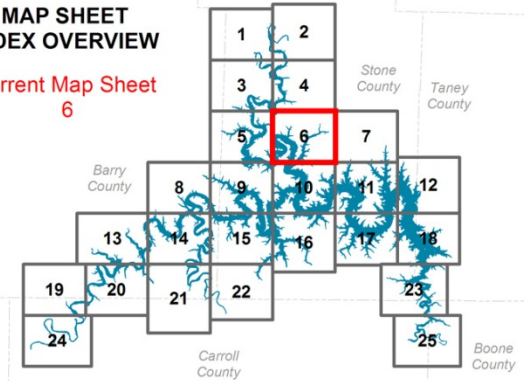
- HIGH DENSITY RECREATION
- LOW DENSITY RECREATION
- LOW DENSITY VEGETATIVE MANAGEMENT
- ENVIRONMENTALLY SENSITIVE
- ENV. SENSITIVE VEGETATIVE MANAGEMENT
- WILDLIFE MANAGEMENT
- WILDLIFE MANG. VEGETATIVE MANAGEMENT
- PROJECT OPERATIONS
- RESTRICTED
- OPEN RECREATION

Legend

- Point Markers
- Roads
- Flowage Easement
- USDA Forest Service
- USACE Boundary

MAP SHEET INDEX OVERVIEW

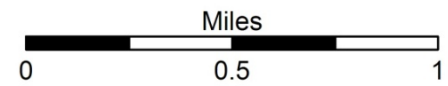
Current Map Sheet 6



UPDATED MASTER PLAN TABLE ROCK LAKE

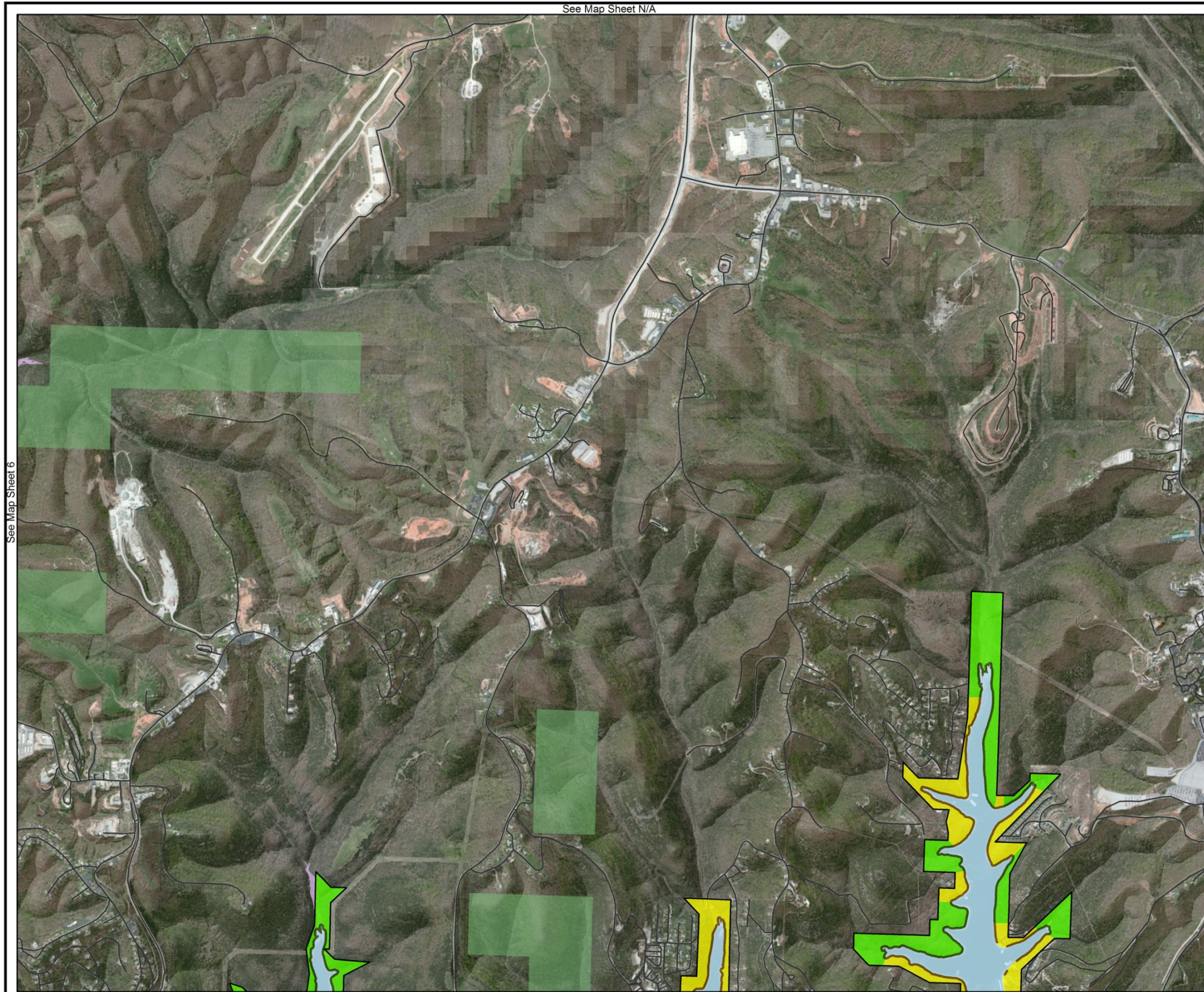
Date: July, 2013

Imagery Date: 2011



Little Rock District
Table Rock Lake





ALTERNATIVE TWO PROPOSAL

LAND CLASSIFICATION

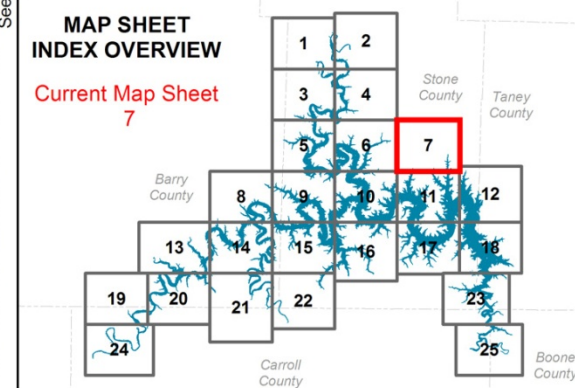
- HIGH DENSITY RECREATION
- LOW DENSITY RECREATION
- LOW DENSITY VEGETATIVE MANAGEMENT
- ENVIRONMENTALLY SENSITIVE
- ENV. SENSITIVE VEGETATIVE MANAGEMENT
- WILDLIFE MANAGEMENT
- WILDLIFE MANG. VEGETATIVE MANAGEMENT
- PROJECT OPERATIONS
- RESTRICTED
- OPEN RECREATION

Legend

- Point Markers
- Roads
- Flowage Easement
- USDA Forest Service
- USACE Boundary

MAP SHEET INDEX OVERVIEW

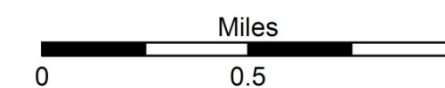
Current Map Sheet 7

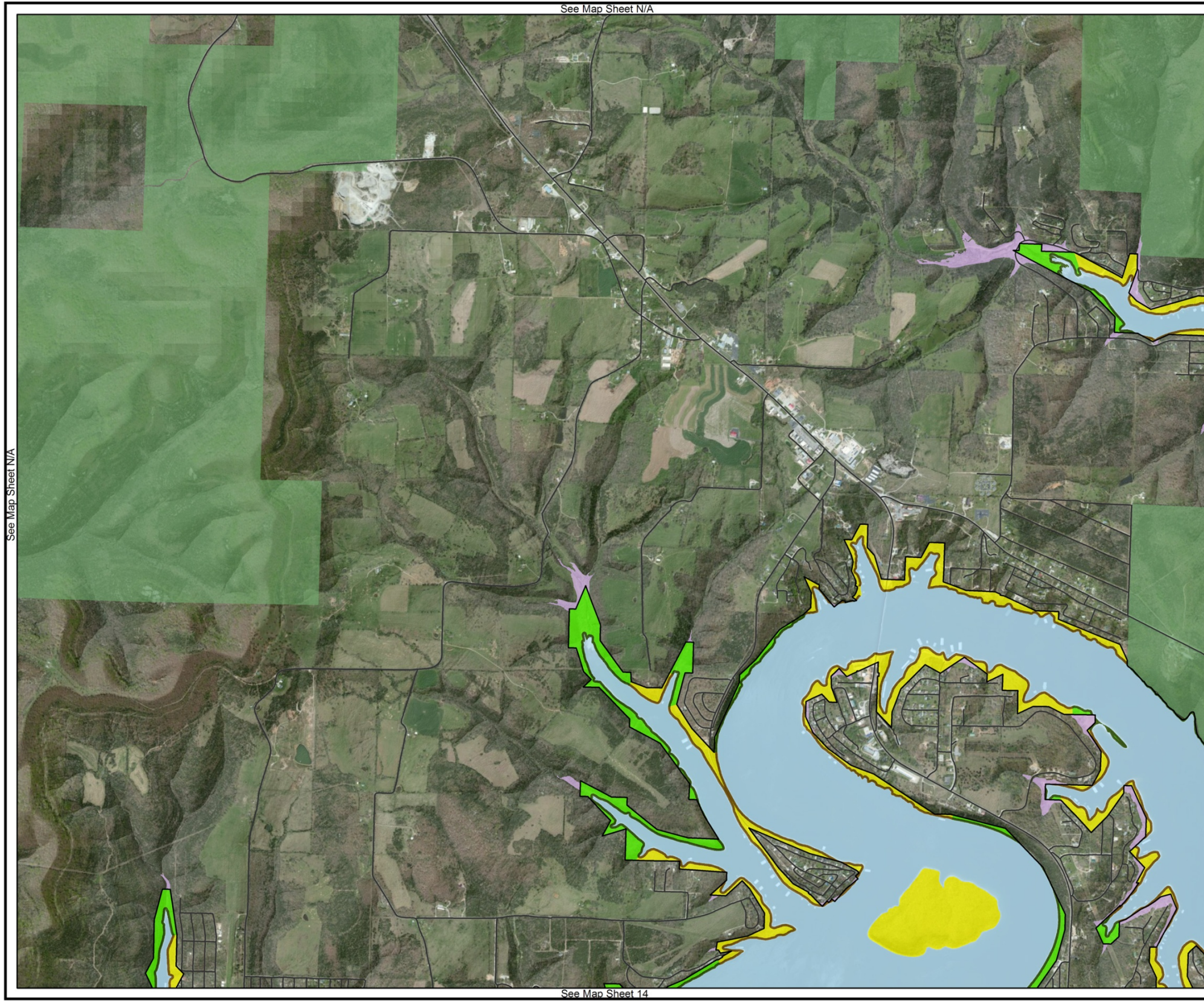


UPDATED MASTER PLAN TABLE ROCK LAKE

Date: July, 2013

Imagery Date: 2011





ALTERNATIVE TWO PROPOSAL

LAND CLASSIFICATION

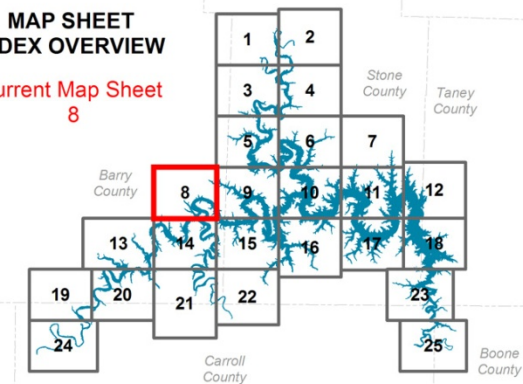
- HIGH DENSITY RECREATION
- LOW DENSITY RECREATION
- LOW DENSITY VEGETATIVE MANAGEMENT
- ENVIRONMENTALLY SENSITIVE
- ENV. SENSITIVE VEGETATIVE MANAGEMENT
- WILDLIFE MANAGEMENT
- WILDLIFE MANG. VEGETATIVE MANAGEMENT
- PROJECT OPERATIONS
- RESTRICTED
- OPEN RECREATION

Legend

- Point Markers
- Roads
- Flowage Easement
- USDA Forest Service
- USACE Boundary

MAP SHEET INDEX OVERVIEW


Current Map Sheet
8

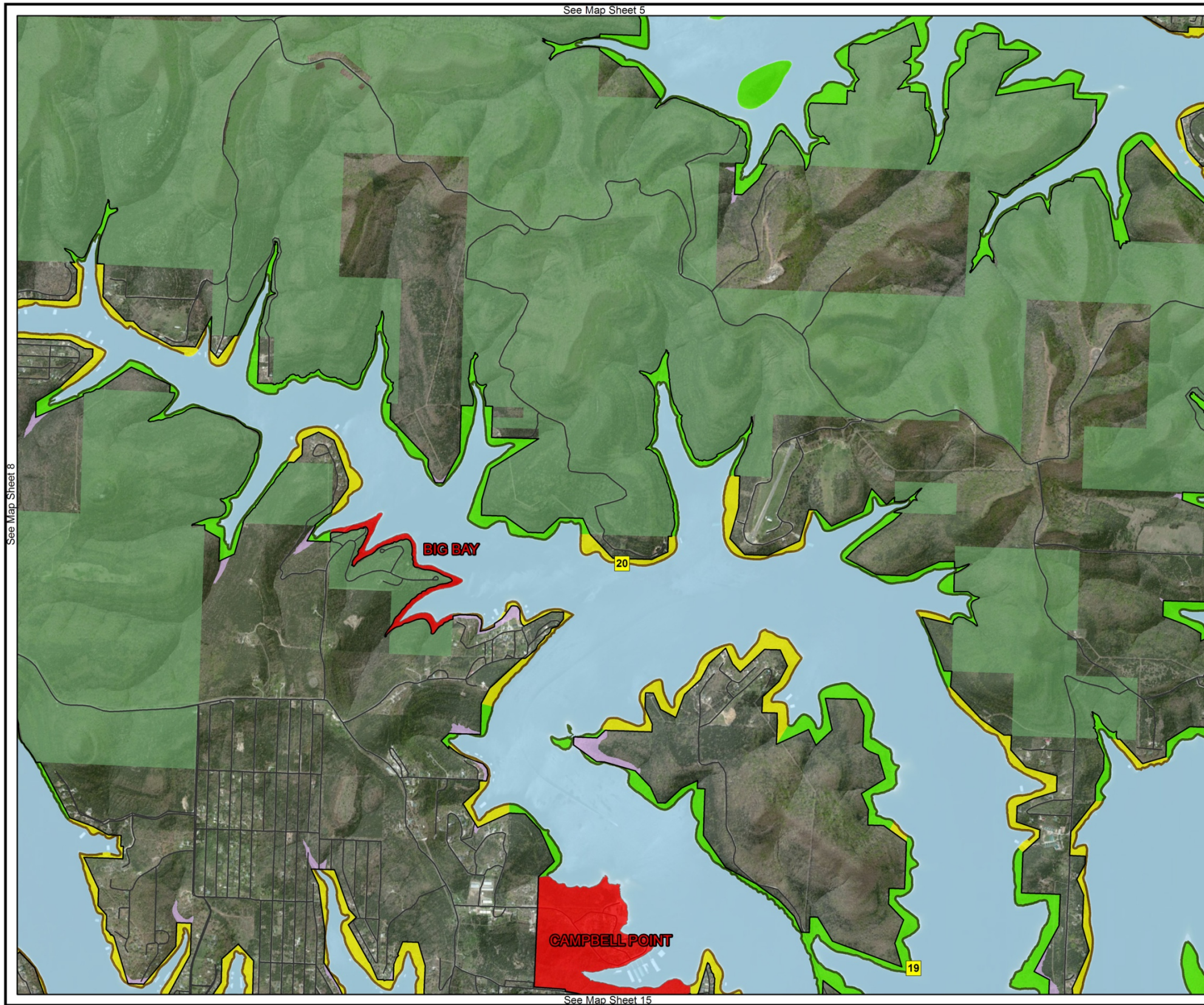


UPDATED MASTER PLAN TABLE ROCK LAKE

Date: July, 2013

Imagery Date: 2011





ALTERNATIVE TWO PROPOSAL

LAND CLASSIFICATION

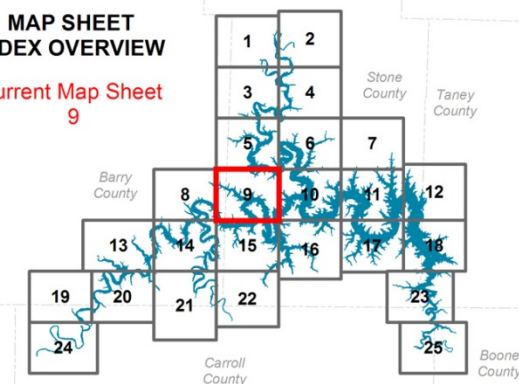
- HIGH DENSITY RECREATION
- LOW DENSITY RECREATION
- LOW DENSITY VEGETATIVE MANAGEMENT
- ENVIRONMENTALLY SENSITIVE
- ENV. SENSITIVE VEGETATIVE MANAGEMENT
- WILDLIFE MANAGEMENT
- WILDLIFE MANG. VEGETATIVE MANAGEMENT
- PROJECT OPERATIONS
- RESTRICTED
- OPEN RECREATION

Legend

- Point Markers
- Roads
- Flowage Easement
- USDA Forest Service
- USACE Boundary

MAP SHEET INDEX OVERVIEW

Current Map Sheet
9



UPDATED MASTER PLAN TABLE ROCK LAKE

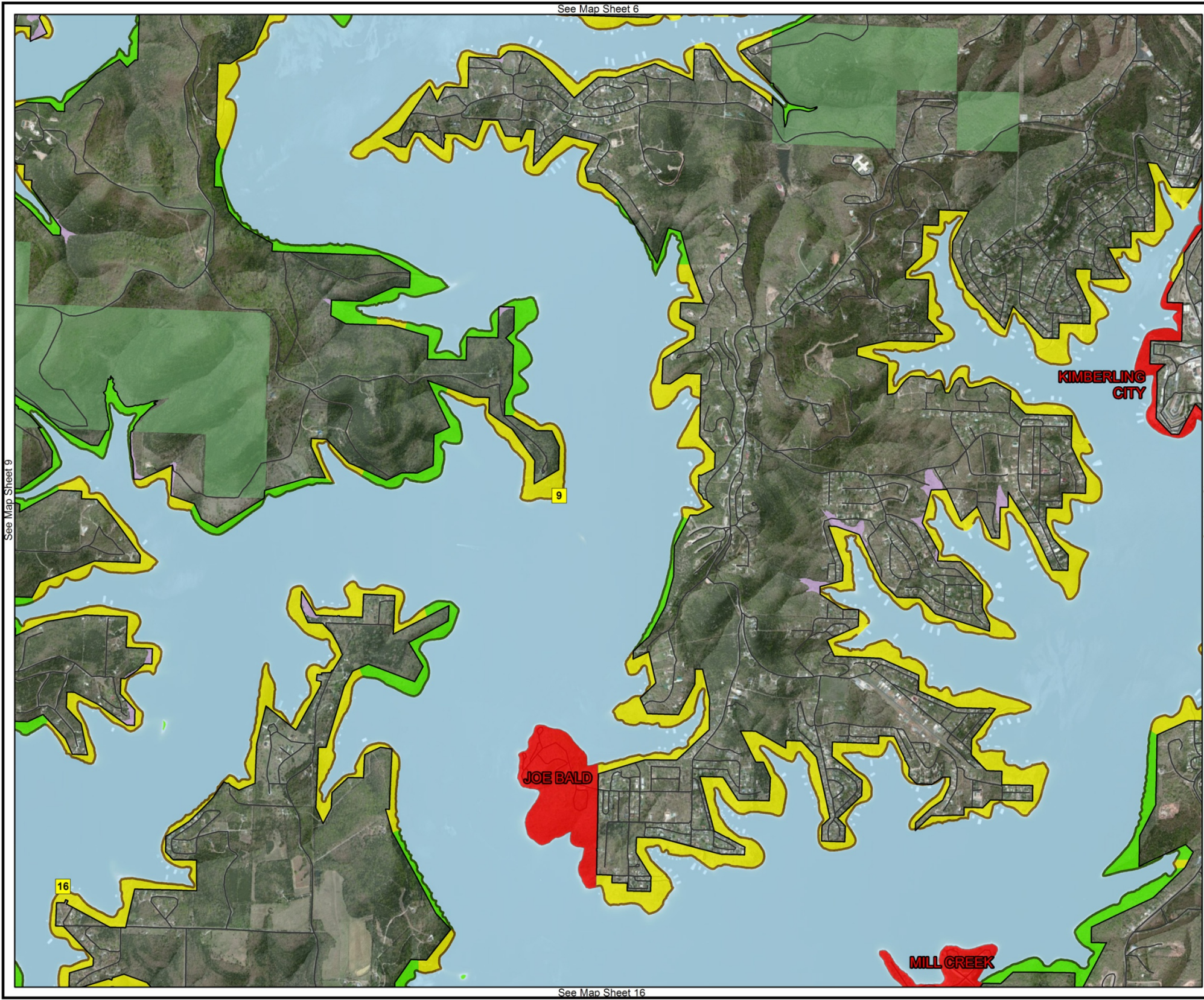
Date: July, 2013

Imagery Date: 2011

Miles

0 0.5 1





ALTERNATIVE TWO PROPOSAL

LAND CLASSIFICATION

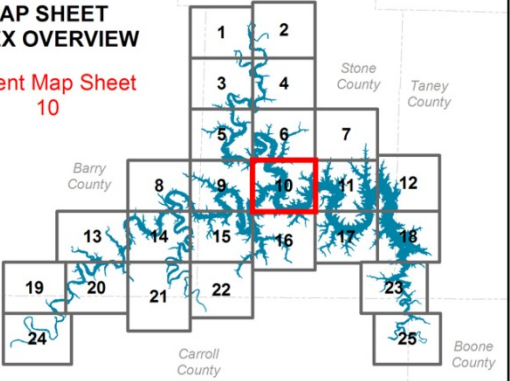
- HIGH DENSITY RECREATION
- LOW DENSITY RECREATION
- LOW DENSITY VEGETATIVE MANAGEMENT
- ENVIRONMENTALLY SENSITIVE
- ENV. SENSITIVE VEGETATIVE MANAGEMENT
- WILDLIFE MANAGEMENT
- WILDLIFE MANG. VEGETATIVE MANAGEMENT
- PROJECT OPERATIONS
- RESTRICTED
- OPEN RECREATION

Legend

- Point Markers
- Roads
- Flowage Easement
- USDA Forest Service
- USACE Boundary

MAP SHEET INDEX OVERVIEW


Current Map Sheet 10

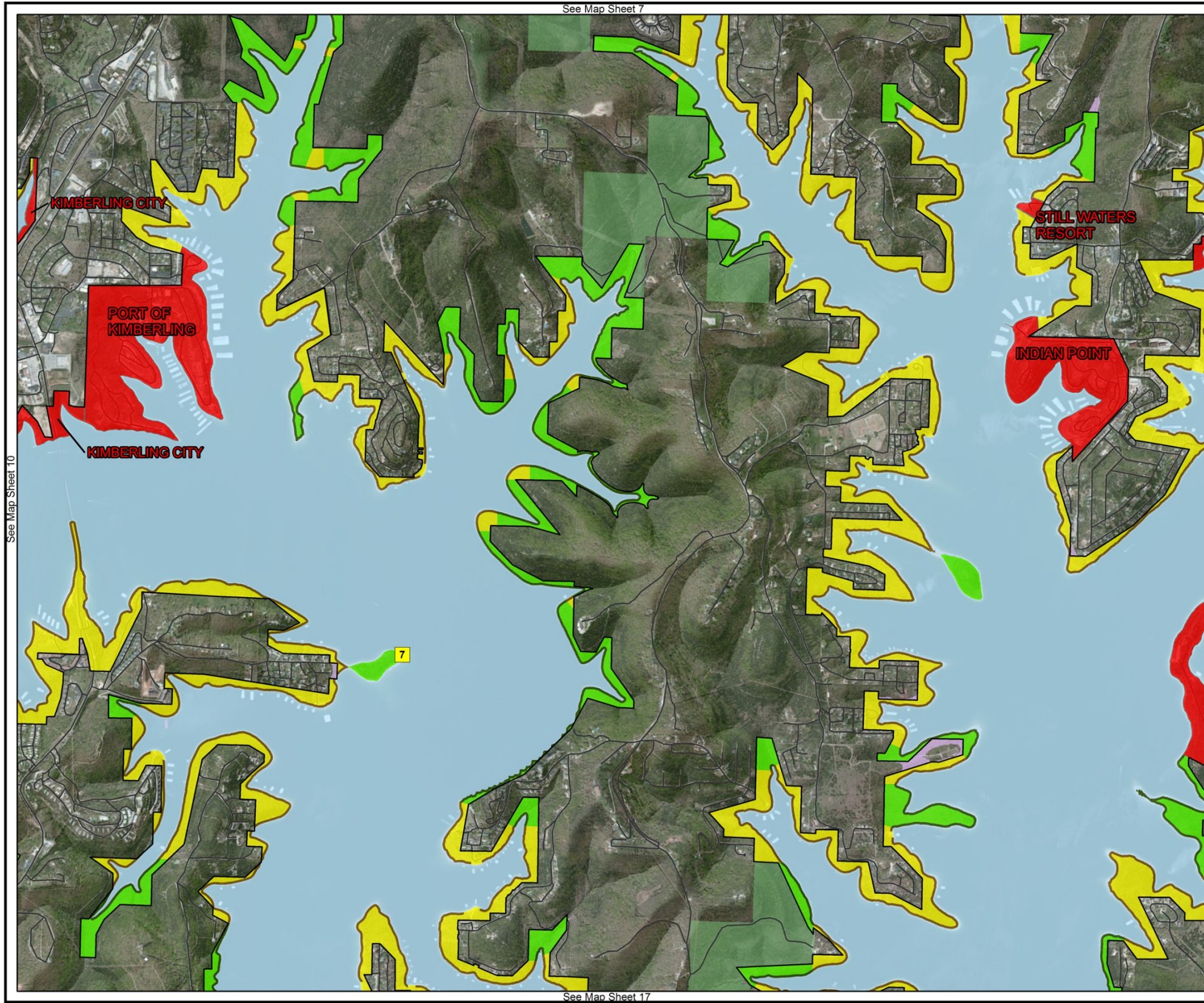


UPDATED MASTER PLAN TABLE ROCK LAKE

Date: July, 2013

Imagery Date: 2011





ALTERNATIVE TWO PROPOSAL

LAND CLASSIFICATION

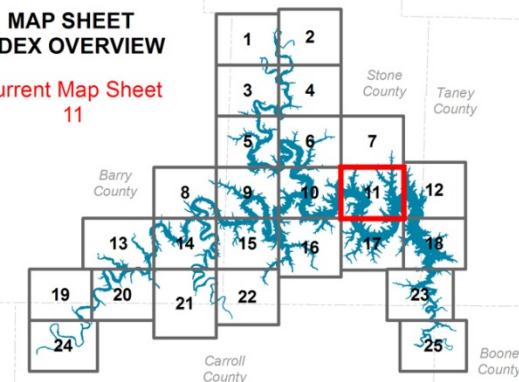
- HIGH DENSITY RECREATION
- LOW DENSITY RECREATION
- LOW DENSITY VEGETATIVE MANAGEMENT
- ENVIRONMENTALLY SENSITIVE
- ENV. SENSITIVE VEGETATIVE MANAGEMENT
- WILDLIFE MANAGEMENT
- WILDLIFE MANG. VEGETATIVE MANAGEMENT
- PROJECT OPERATIONS
- RESTRICTED
- OPEN RECREATION

Legend

- Point Markers
- Roads
- Flowage Easement
- USDA Forest Service
- USACE Boundary

MAP SHEET INDEX OVERVIEW

Current Map Sheet
11



UPDATED MASTER PLAN TABLE ROCK LAKE

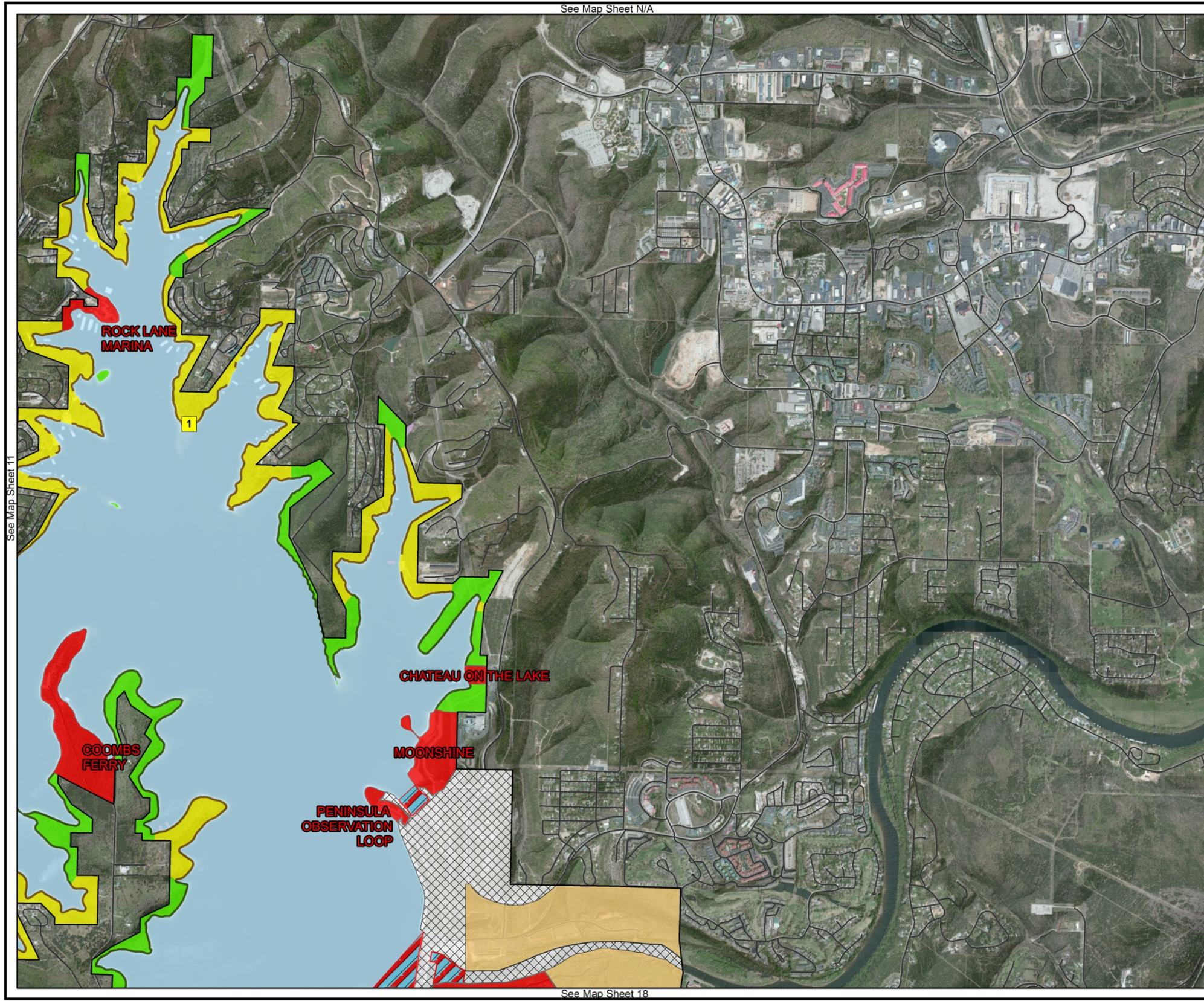
Date: July, 2013

Imagery Date: 2011

Miles

0 0.5 1





ALTERNATIVE TWO PROPOSAL

LAND CLASSIFICATION

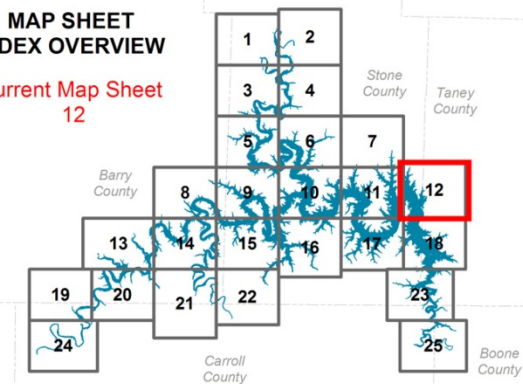
- HIGH DENSITY RECREATION
- LOW DENSITY RECREATION
- LOW DENSITY VEGETATIVE MANAGEMENT
- ENVIRONMENTALLY SENSITIVE
- ENV. SENSITIVE VEGETATIVE MANAGEMENT
- WILDLIFE MANAGEMENT
- WILDLIFE MANG. VEGETATIVE MANAGEMENT
- PROJECT OPERATIONS
- RESTRICTED
- OPEN RECREATION

Legend

- Point Markers
- Roads
- Flowage Easement
- USDA Forest Service
- USACE Boundary

MAP SHEET INDEX OVERVIEW

Current Map Sheet
12

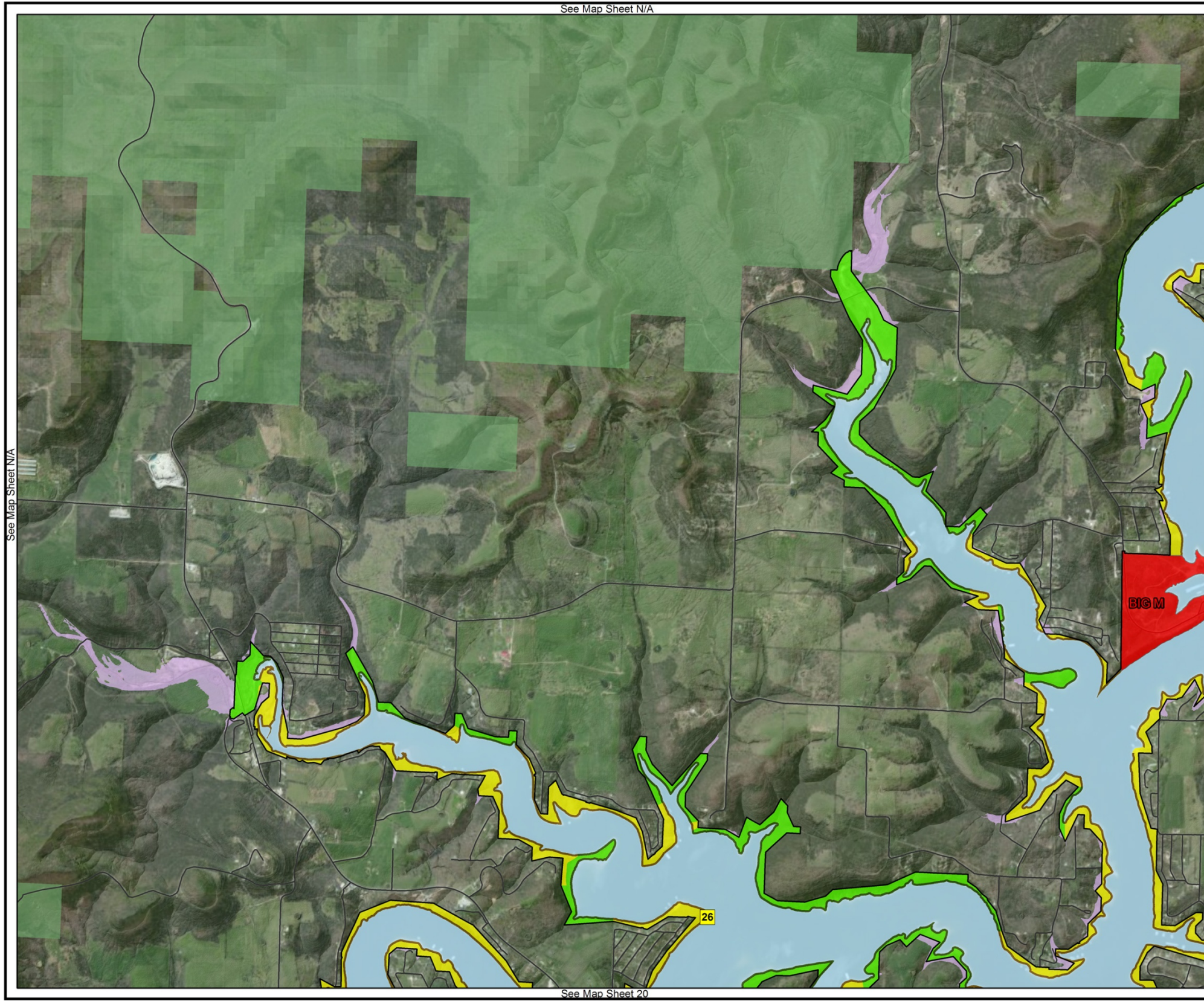


UPDATED MASTER PLAN TABLE ROCK LAKE

Date: July, 2013

Imagery Date: 2011





ALTERNATIVE TWO PROPOSAL

LAND CLASSIFICATION

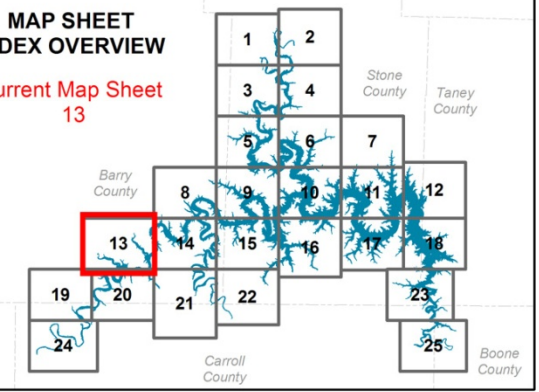
- HIGH DENSITY RECREATION
- LOW DENSITY RECREATION
- LOW DENSITY VEGETATIVE MANAGEMENT
- ENVIRONMENTALLY SENSITIVE
- ENV. SENSITIVE VEGETATIVE MANAGEMENT
- WILDLIFE MANAGEMENT
- WILDLIFE MANG. VEGETATIVE MANAGEMENT
- PROJECT OPERATIONS
- RESTRICTED
- OPEN RECREATION

Legend

- Point Markers
- Roads
- Flowage Easement
- USDA Forest Service
- USACE Boundary

MAP SHEET INDEX OVERVIEW


Current Map Sheet
13

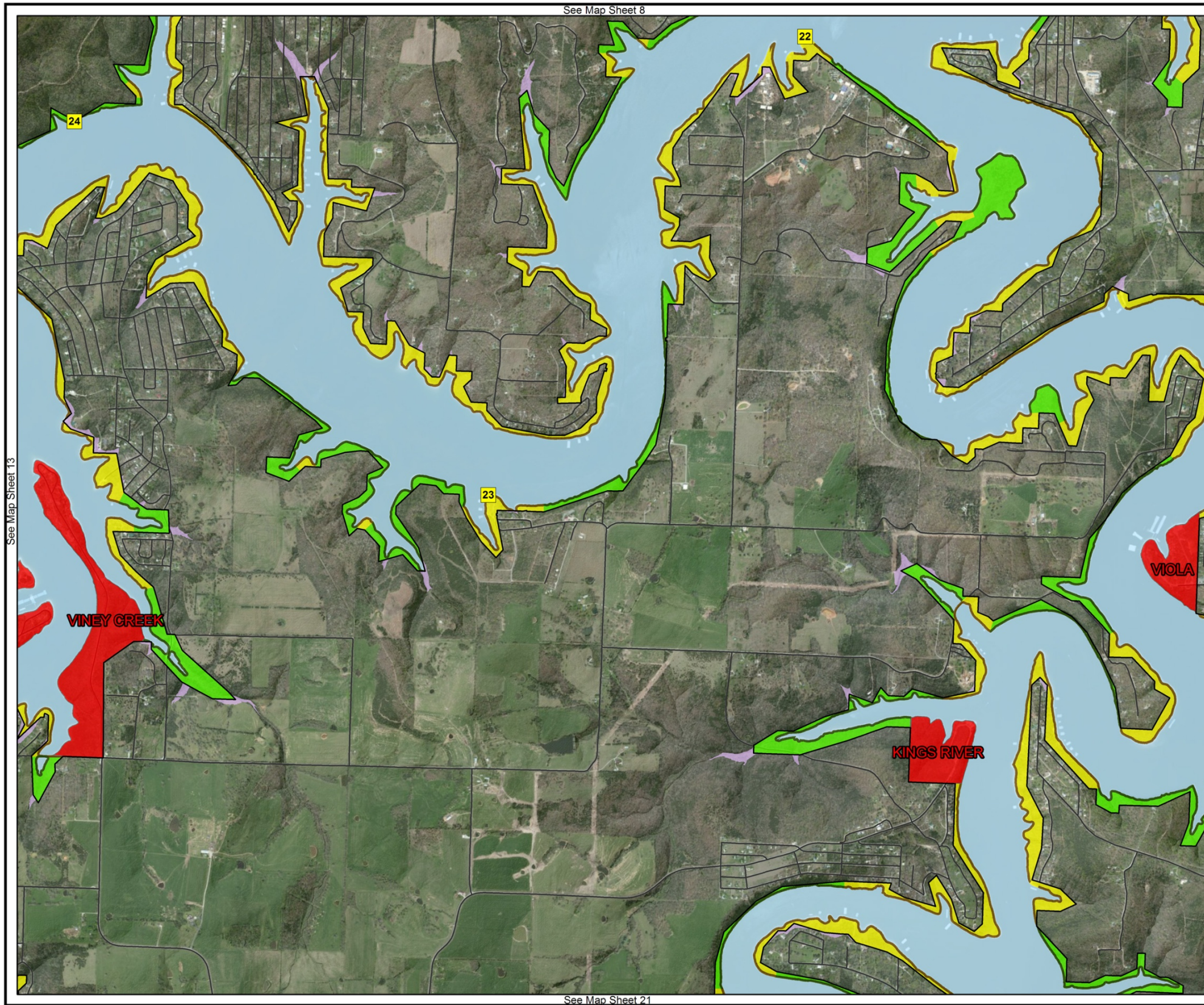


UPDATED MASTER PLAN TABLE ROCK LAKE

Date: July, 2013

Imagery Date: 2011





ALTERNATIVE TWO PROPOSAL

LAND CLASSIFICATION

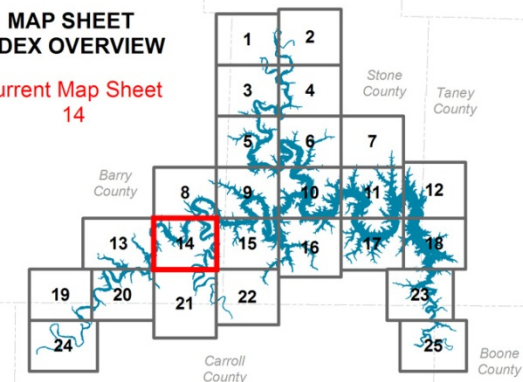
- HIGH DENSITY RECREATION
- LOW DENSITY RECREATION
- LOW DENSITY VEGETATIVE MANAGEMENT
- ENVIRONMENTALLY SENSITIVE
- ENV. SENSITIVE VEGETATIVE MANAGEMENT
- WILDLIFE MANAGEMENT
- WILDLIFE MANG. VEGETATIVE MANAGEMENT
- PROJECT OPERATIONS
- RESTRICTED
- OPEN RECREATION

Legend

- Point Markers
- Roads
- Flowage Easement
- USDA Forest Service
- USACE Boundary

MAP SHEET INDEX OVERVIEW

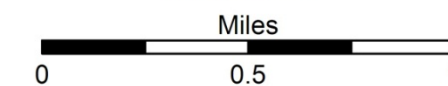
Current Map Sheet 14

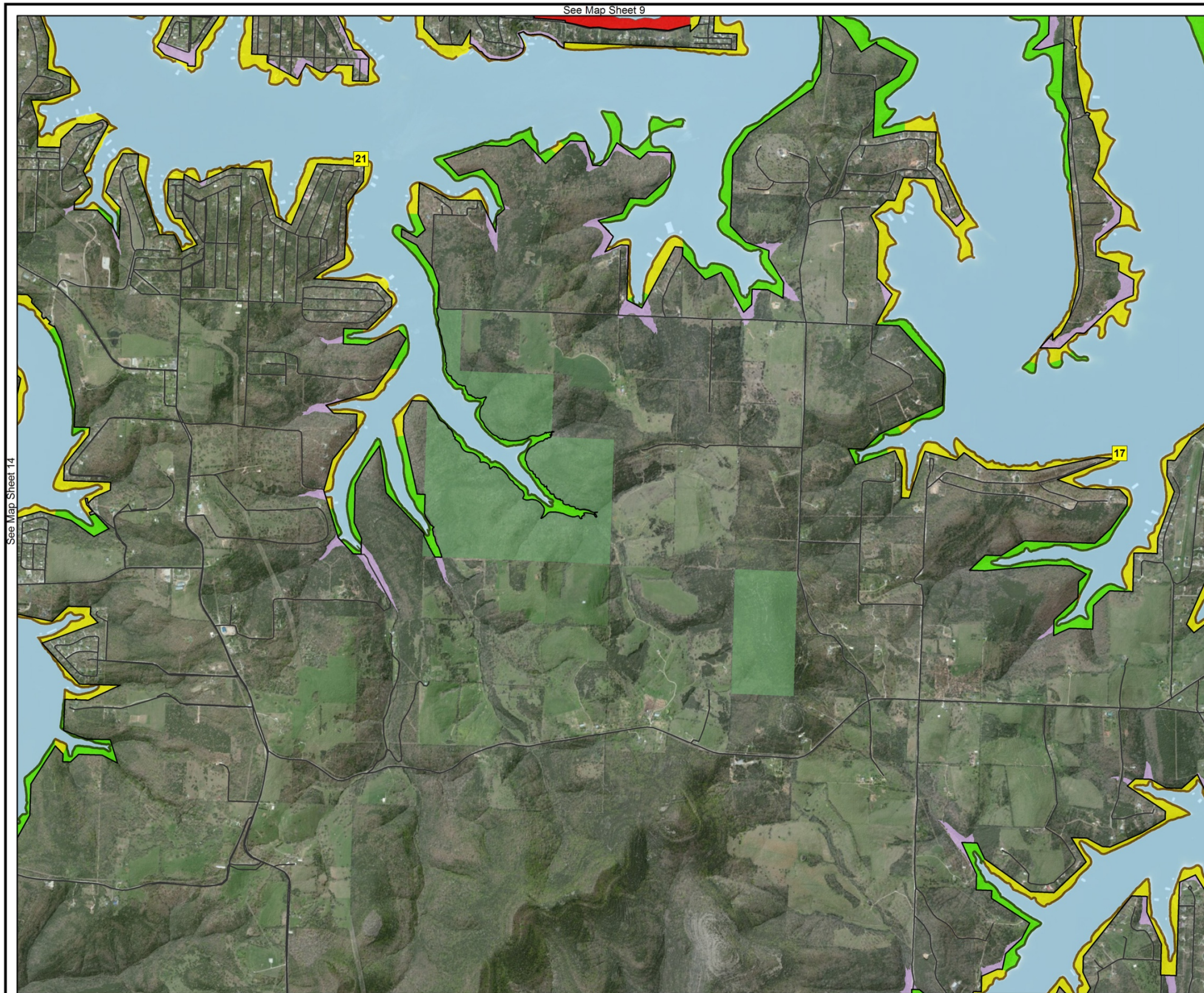


UPDATED MASTER PLAN TABLE ROCK LAKE

Date: July, 2013

Imagery Date: 2011





ALTERNATIVE TWO PROPOSAL

LAND CLASSIFICATION

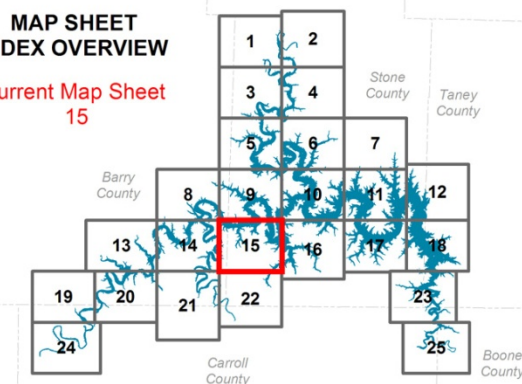
- HIGH DENSITY RECREATION
- LOW DENSITY RECREATION
- LOW DENSITY VEGETATIVE MANAGEMENT
- ENVIRONMENTALLY SENSITIVE
- ENV. SENSITIVE VEGETATIVE MANAGEMENT
- WILDLIFE MANAGEMENT
- WILDLIFE MANG. VEGETATIVE MANAGEMENT
- PROJECT OPERATIONS
- RESTRICTED
- OPEN RECREATION

Legend

- Point Markers
- Roads
- Flowage Easement
- USDA Forest Service
- USACE Boundary

MAP SHEET INDEX OVERVIEW


Current Map Sheet
15

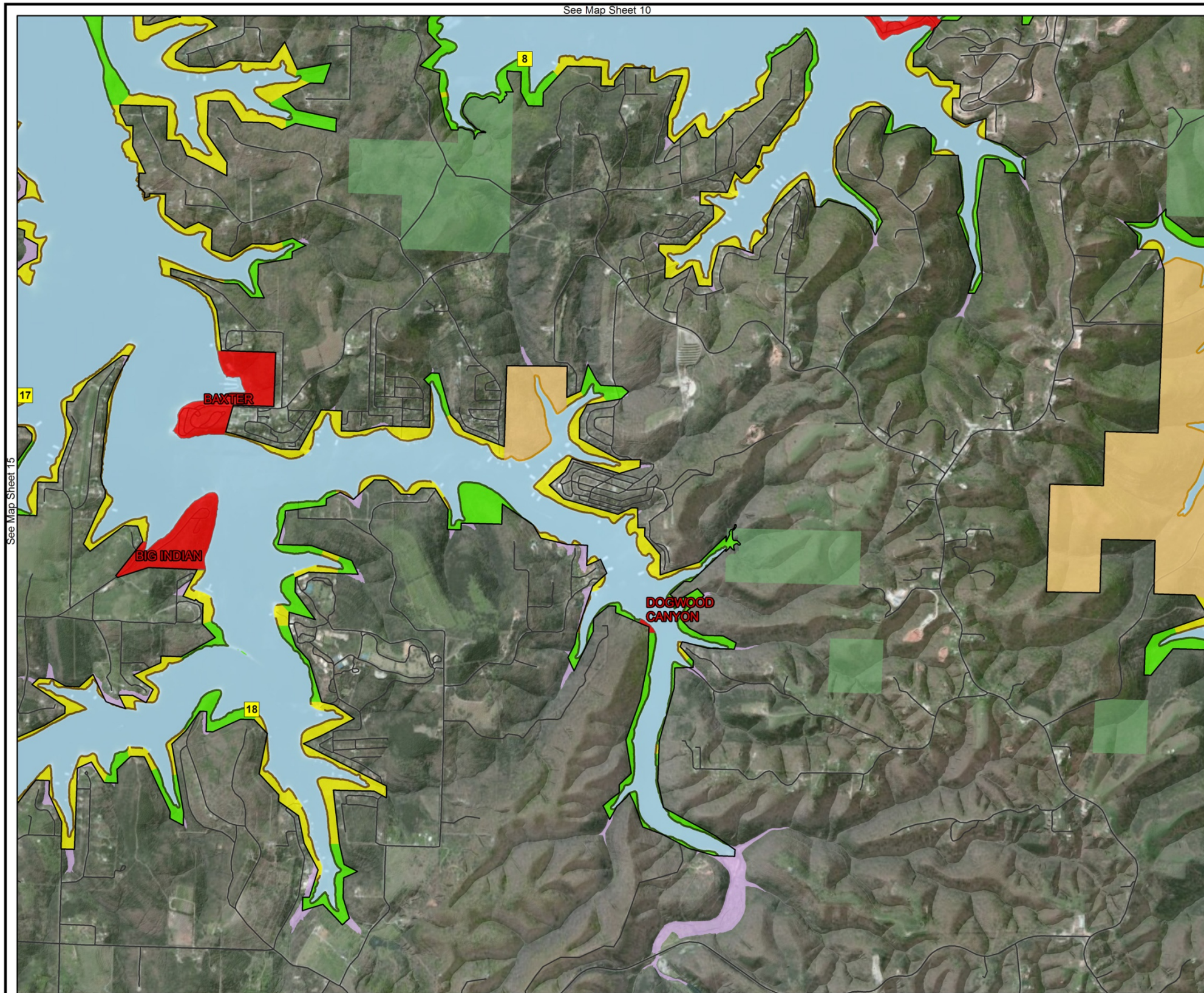


UPDATED MASTER PLAN TABLE ROCK LAKE

Date: July, 2013

Imagery Date: 2011





ALTERNATIVE TWO PROPOSAL

LAND CLASSIFICATION

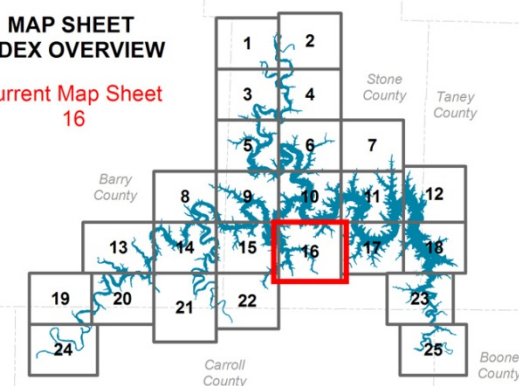
- HIGH DENSITY RECREATION
- LOW DENSITY RECREATION
- LOW DENSITY VEGETATIVE MANAGEMENT
- ENVIRONMENTALLY SENSITIVE
- ENV. SENSITIVE VEGETATIVE MANAGEMENT
- WILDLIFE MANAGEMENT
- WILDLIFE MANG. VEGETATIVE MANAGEMENT
- PROJECT OPERATIONS
- RESTRICTED
- OPEN RECREATION

Legend

- Point Markers
- Roads
- Flowage Easement
- USDA Forest Service
- USACE Boundary

MAP SHEET INDEX OVERVIEW

Current Map Sheet
16



UPDATED MASTER PLAN TABLE ROCK LAKE

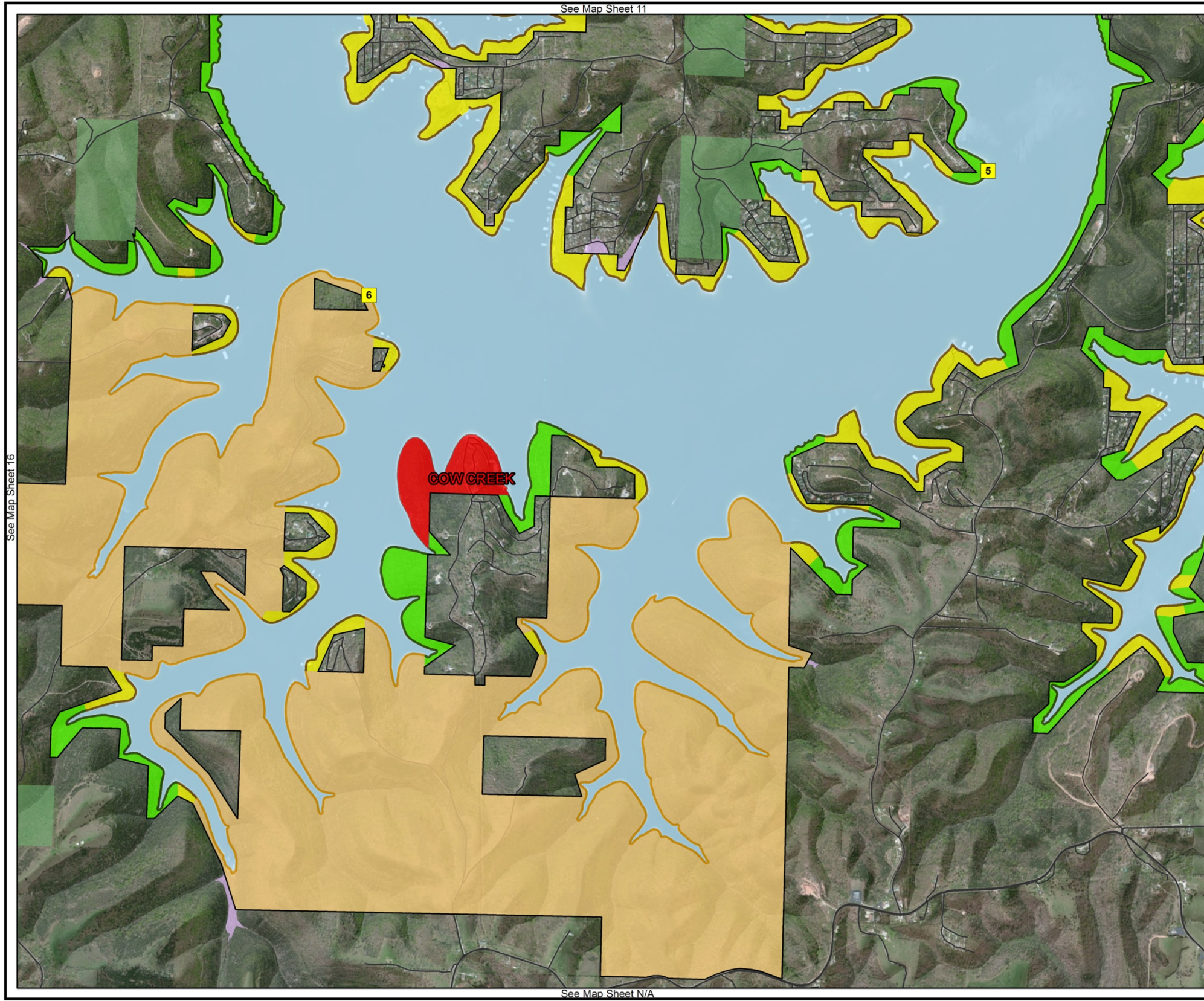
Date: July, 2013

Imagery Date: 2011

Miles

0 0.5 1





ALTERNATIVE TWO PROPOSAL

LAND CLASSIFICATION

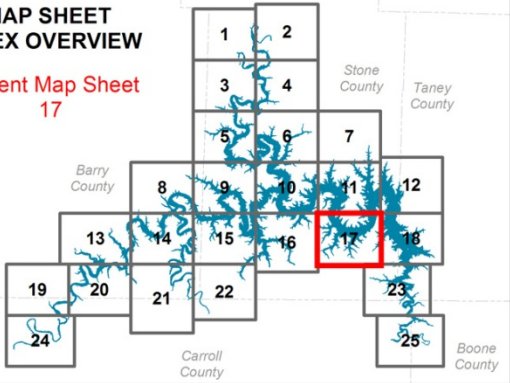
- HIGH DENSITY RECREATION
- LOW DENSITY RECREATION
- LOW DENSITY VEGETATIVE MANAGEMENT
- ENVIRONMENTALLY SENSITIVE
- ENV. SENSITIVE VEGETATIVE MANAGEMENT
- WILDLIFE MANAGEMENT
- WILDLIFE MANG. VEGETATIVE MANAGEMENT
- PROJECT OPERATIONS
- RESTRICTED
- OPEN RECREATION

Legend

- Point Markers
- Roads
- Flowage Easement
- USDA Forest Service
- USACE Boundary

MAP SHEET INDEX OVERVIEW

Current Map Sheet
17



UPDATED MASTER PLAN TABLE ROCK LAKE

Date: July, 2013

Imagery Date: 2011

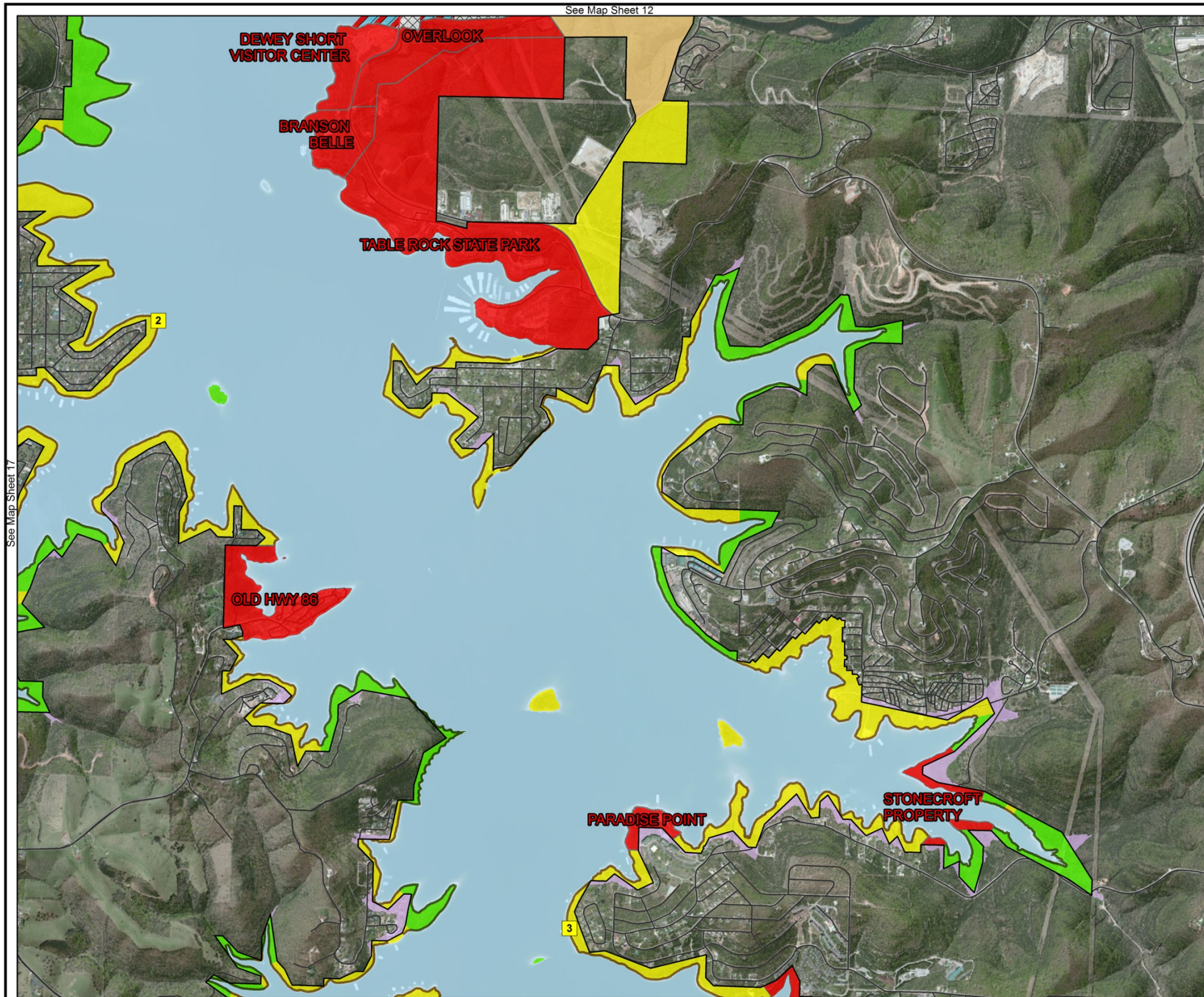
Miles

0 0.5 1



US ARMY CORPS
OF ENGINEERS
Little Rock District
Table Rock Lake





ALTERNATIVE TWO PROPOSAL

LAND CLASSIFICATION

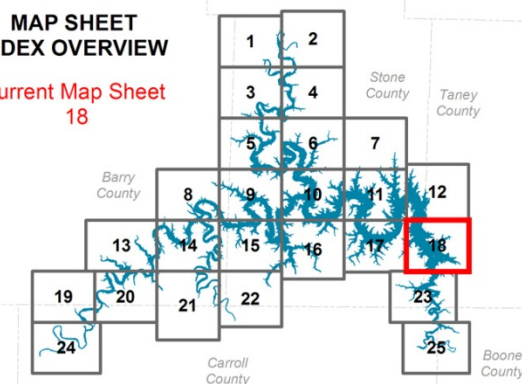
- HIGH DENSITY RECREATION
- LOW DENSITY RECREATION
- LOW DENSITY VEGETATIVE MANAGEMENT
- ENVIRONMENTALLY SENSITIVE
- ENV. SENSITIVE VEGETATIVE MANAGEMENT
- WILDLIFE MANAGEMENT
- WILDLIFE MANG. VEGETATIVE MANAGEMENT
- PROJECT OPERATIONS
- RESTRICTED
- OPEN RECREATION

Legend

- Point Markers
- Roads
- Flowage Easement
- USDA Forest Service
- USACE Boundary

MAP SHEET INDEX OVERVIEW

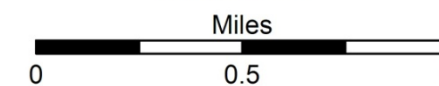
Current Map Sheet 18



UPDATED MASTER PLAN TABLE ROCK LAKE

Date: July, 2013

Imagery Date: 2011





See Map Sheet N/A

See Map Sheet N/A

See Map Sheet 24

See Map Sheet 20

ALTERNATIVE TWO PROPOSAL

LAND CLASSIFICATION

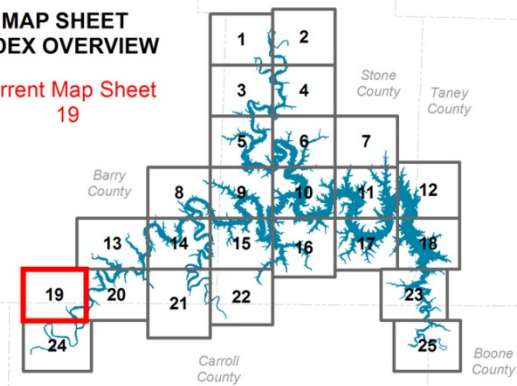
- HIGH DENSITY RECREATION
- LOW DENSITY RECREATION
- LOW DENSITY VEGETATIVE MANAGEMENT
- ENVIRONMENTALLY SENSITIVE
- ENV. SENSITIVE VEGETATIVE MANAGEMENT
- WILDLIFE MANAGEMENT
- WILDLIFE MANG. VEGETATIVE MANAGEMENT
- PROJECT OPERATIONS
- RESTRICTED
- OPEN RECREATION

Legend

- Point Markers
- Roads
- Flowage Easement
- USDA Forest Service
- USACE Boundary

MAP SHEET INDEX OVERVIEW


Current Map Sheet 19



UPDATED MASTER PLAN TABLE ROCK LAKE

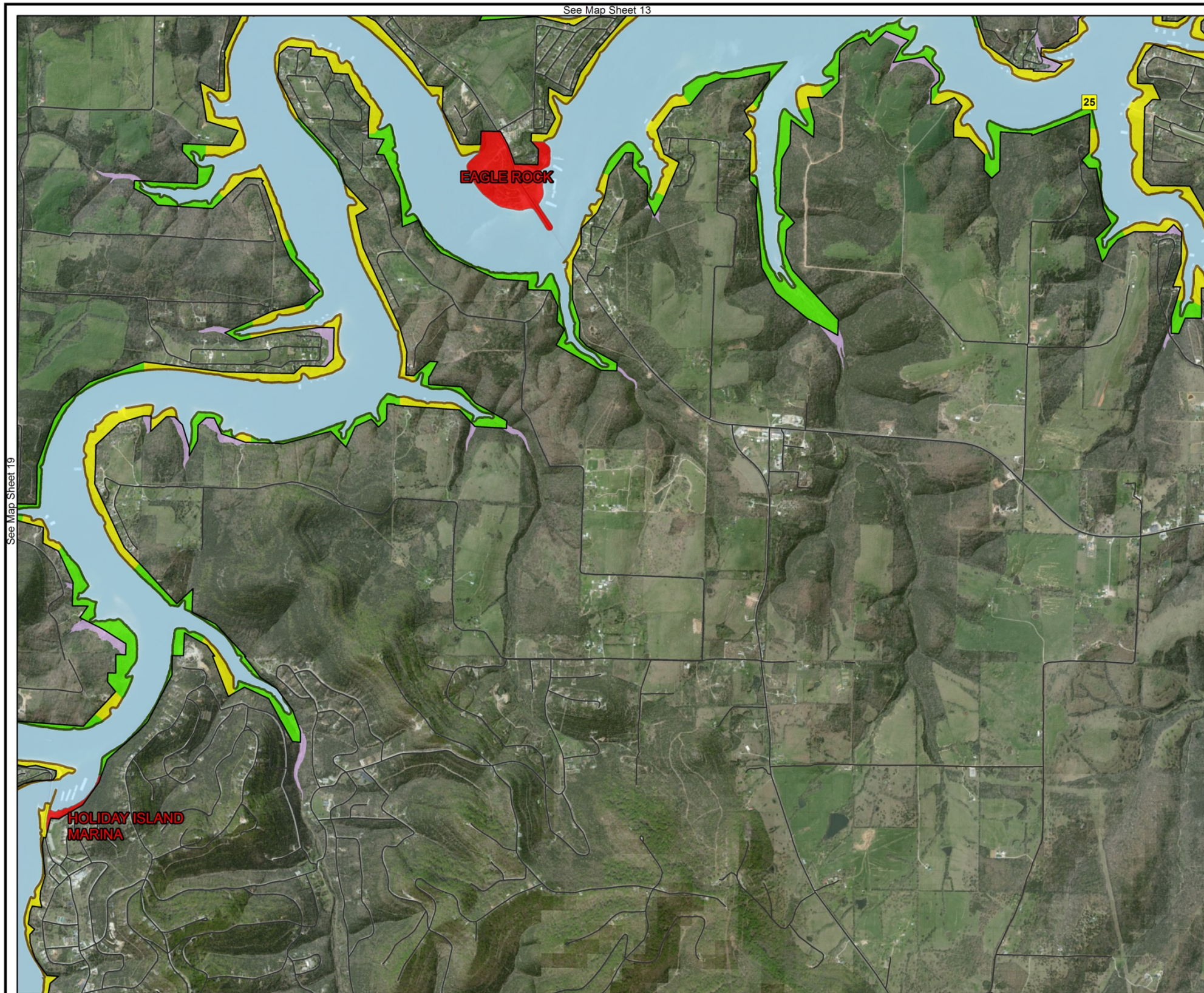
Date: July, 2013

Imagery Date: 2011



US ARMY CORPS
OF ENGINEERS
Little Rock District
Table Rock Lake





See Map Sheet 19

See Map Sheet 21

ALTERNATIVE TWO PROPOSAL

LAND CLASSIFICATION

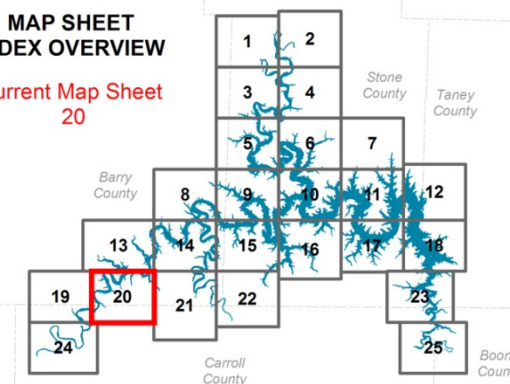
- HIGH DENSITY RECREATION
- LOW DENSITY RECREATION
- LOW DENSITY VEGETATIVE MANAGEMENT
- ENVIRONMENTALLY SENSITIVE
- ENV. SENSITIVE VEGETATIVE MANAGEMENT
- WILDLIFE MANAGEMENT
- WILDLIFE MANG. VEGETATIVE MANAGEMENT
- PROJECT OPERATIONS
- RESTRICTED
- OPEN RECREATION

Legend

- Point Markers
- Roads
- Flowage Easement
- USDA Forest Service
- USACE Boundary

MAP SHEET INDEX OVERVIEW

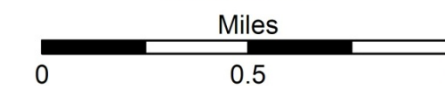
Current Map Sheet 20

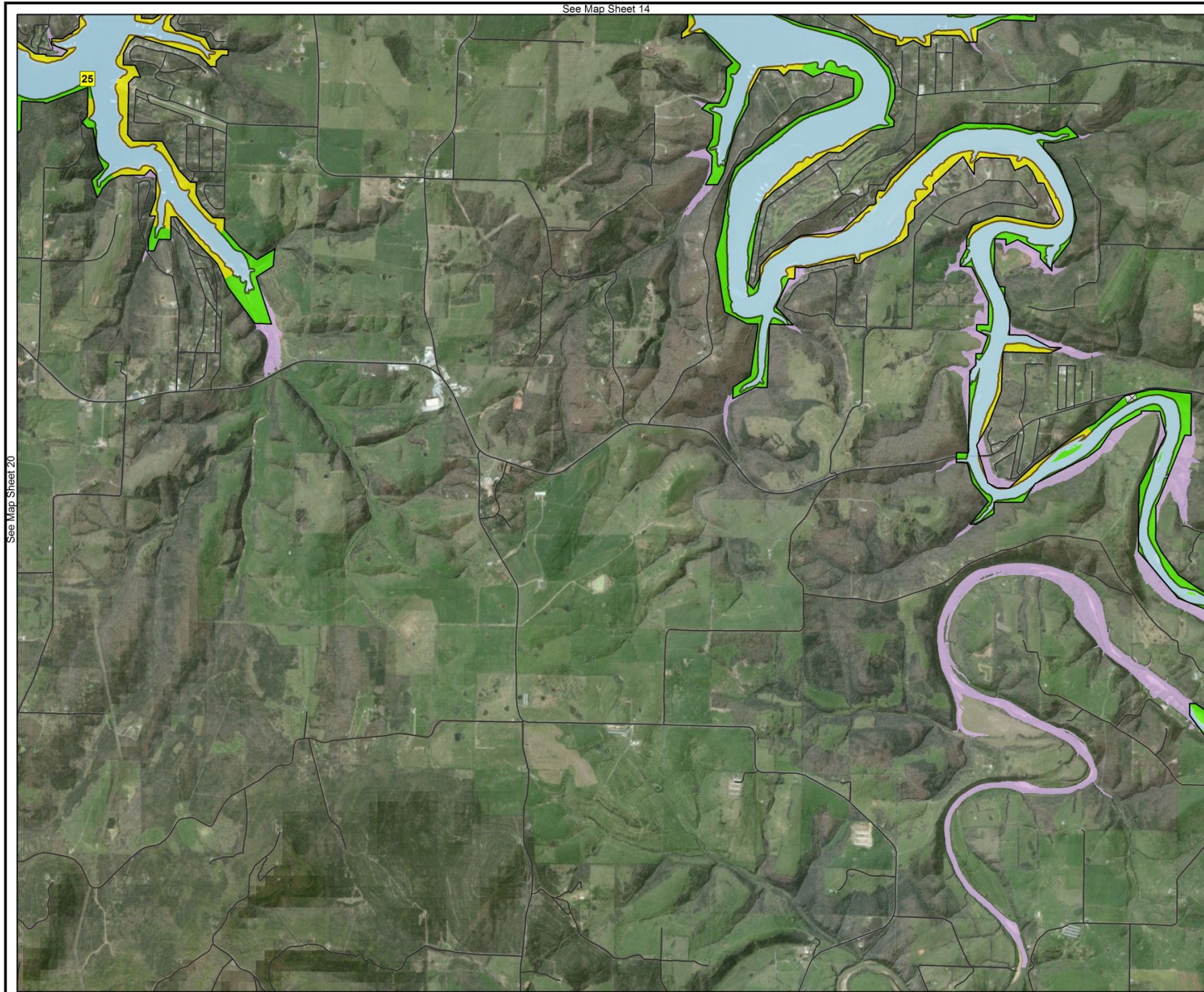


UPDATED MASTER PLAN TABLE ROCK LAKE

Date: July, 2013

Imagery Date: 2011





ALTERNATIVE TWO PROPOSAL

LAND CLASSIFICATION

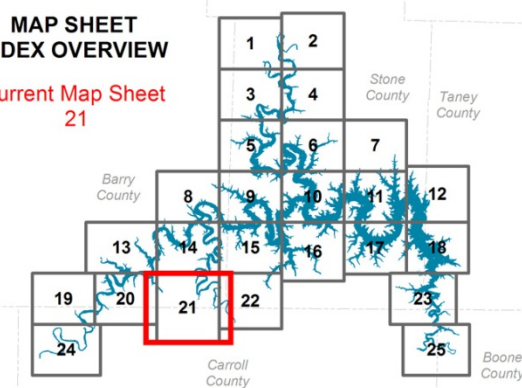
- HIGH DENSITY RECREATION
- LOW DENSITY RECREATION
- LOW DENSITY VEGETATIVE MANAGEMENT
- ENVIRONMENTALLY SENSITIVE
- ENV. SENSITIVE VEGETATIVE MANAGEMENT
- WILDLIFE MANAGEMENT
- WILDLIFE MANG. VEGETATIVE MANAGEMENT
- PROJECT OPERATIONS
- RESTRICTED
- OPEN RECREATION

Legend

- Point Markers
- Roads
- Flowage Easement
- USDA Forest Service
- USACE Boundary

MAP SHEET INDEX OVERVIEW

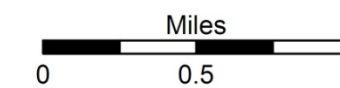
Current Map Sheet 21

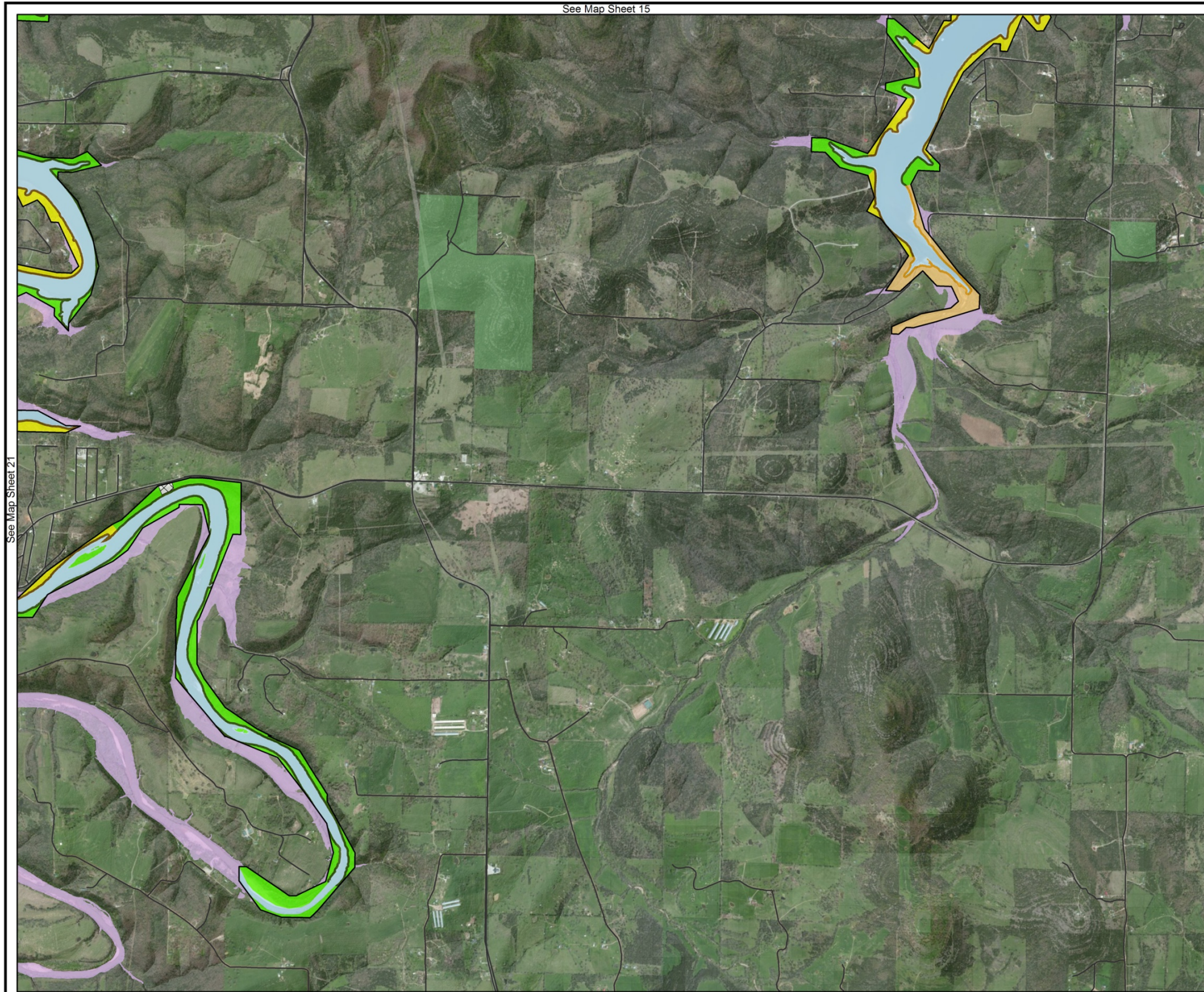


UPDATED MASTER PLAN TABLE ROCK LAKE

Date: July, 2013

Imagery Date: 2011





See Map Sheet 21

See Map Sheet N/A

ALTERNATIVE TWO PROPOSAL

LAND CLASSIFICATION

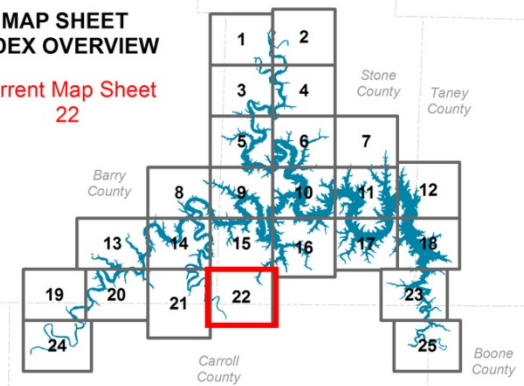
- HIGH DENSITY RECREATION
- LOW DENSITY RECREATION
- LOW DENSITY VEGETATIVE MANAGEMENT
- ENVIRONMENTALLY SENSITIVE
- ENV. SENSITIVE VEGETATIVE MANAGEMENT
- WILDLIFE MANAGEMENT
- WILDLIFE MANG. VEGETATIVE MANAGEMENT
- PROJECT OPERATIONS
- RESTRICTED
- OPEN RECREATION

Legend

- Point Markers
- Roads
- Flowage Easement
- USDA Forest Service
- USACE Boundary

MAP SHEET INDEX OVERVIEW


Current Map Sheet 22

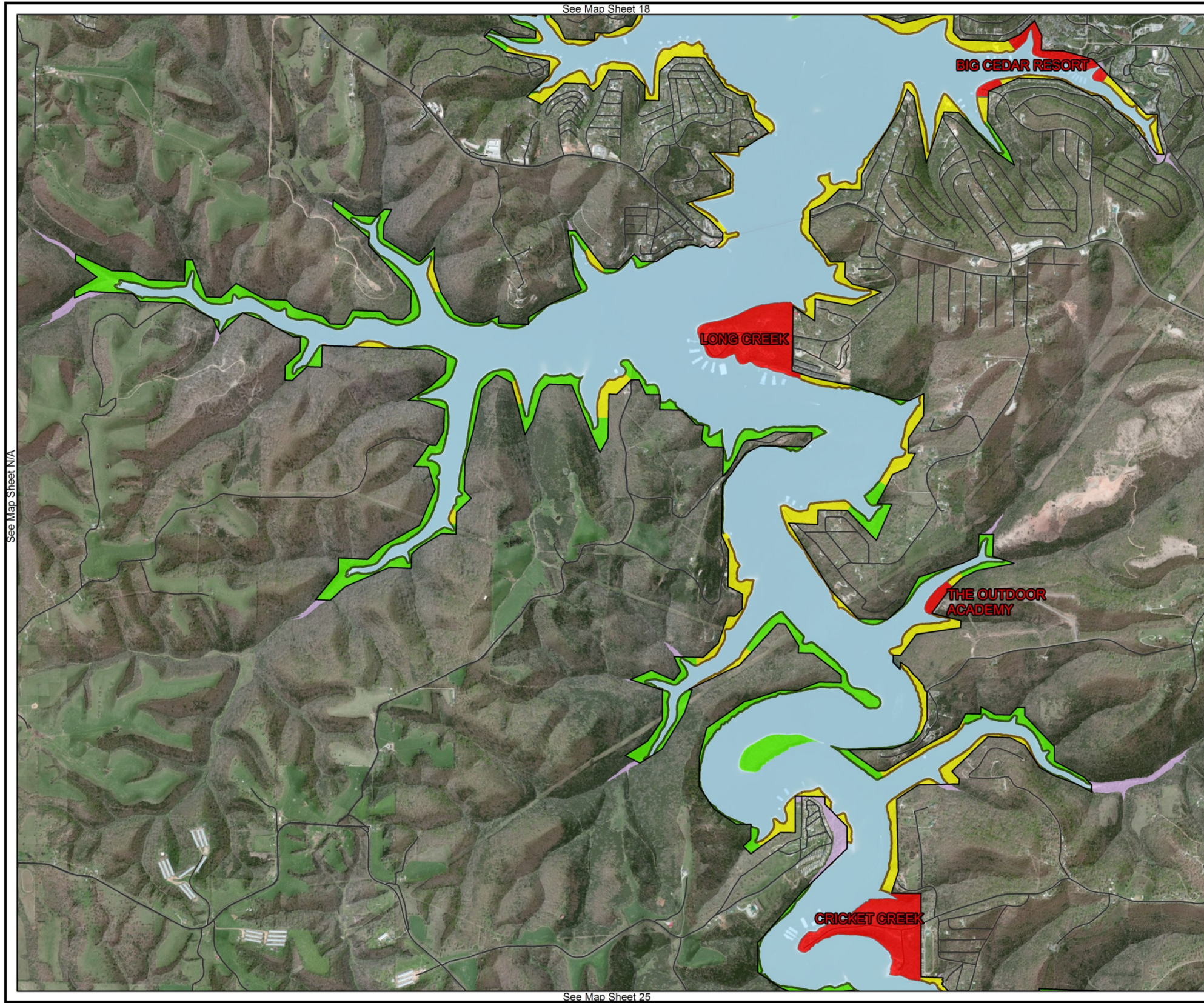


UPDATED MASTER PLAN TABLE ROCK LAKE

Date: July, 2013

Imagery Date: 2011





ALTERNATIVE TWO PROPOSAL

LAND CLASSIFICATION

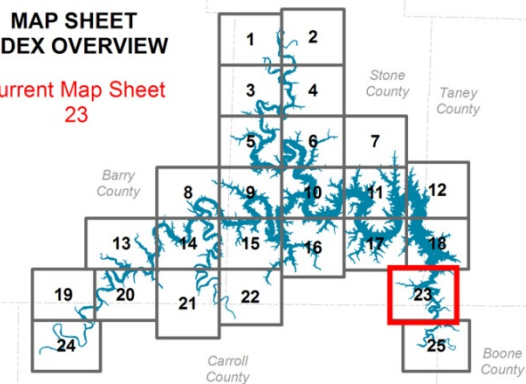
- HIGH DENSITY RECREATION
- LOW DENSITY RECREATION
- LOW DENSITY VEGETATIVE MANAGEMENT
- ENVIRONMENTALLY SENSITIVE
- ENV. SENSITIVE VEGETATIVE MANAGEMENT
- WILDLIFE MANAGEMENT
- WILDLIFE MANG. VEGETATIVE MANAGEMENT
- PROJECT OPERATIONS
- RESTRICTED
- OPEN RECREATION

Legend

- Point Markers
- Roads
- Flowage Easement
- USDA Forest Service
- USACE Boundary

MAP SHEET INDEX OVERVIEW


Current Map Sheet 23

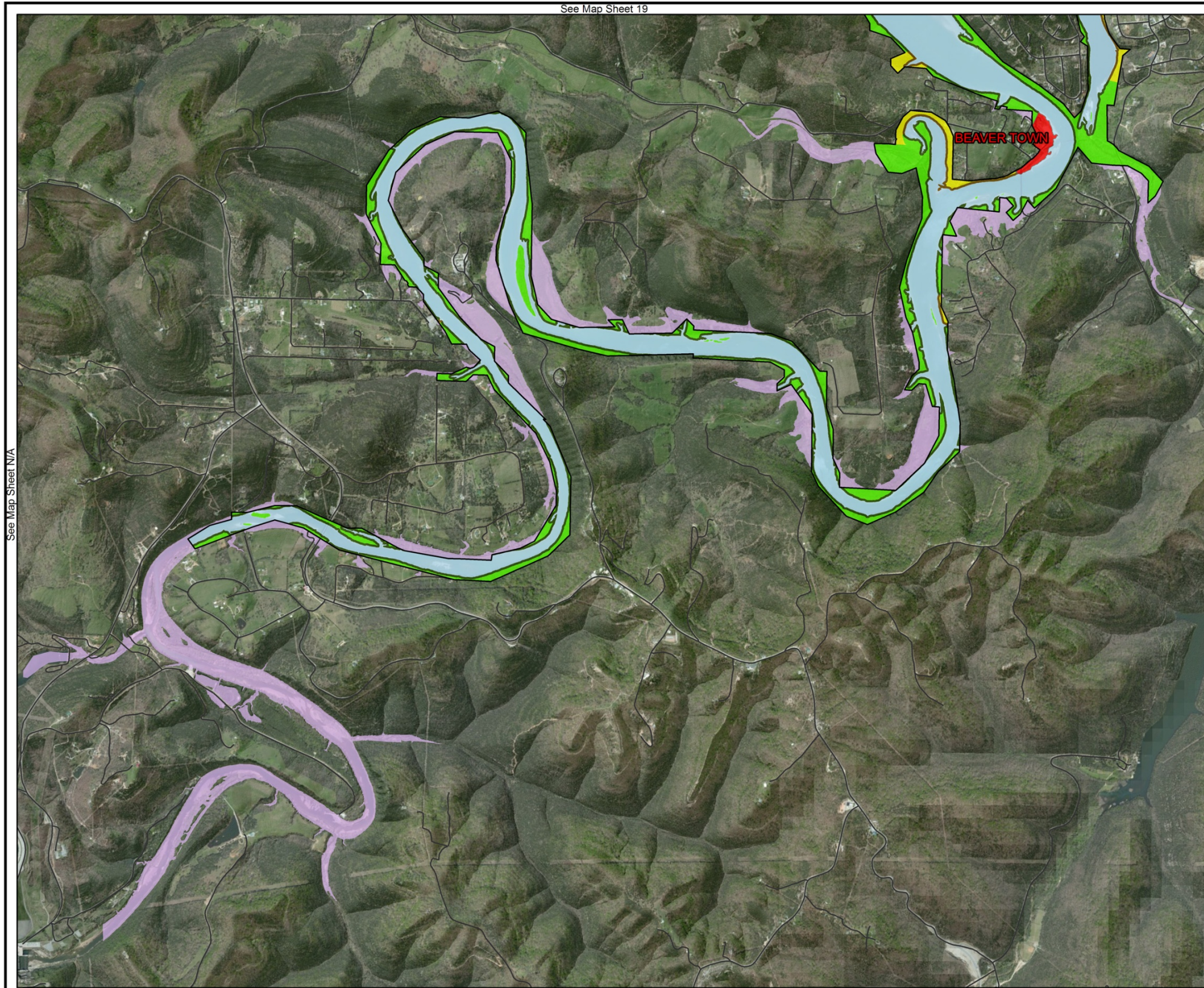


UPDATED MASTER PLAN TABLE ROCK LAKE

Date: July, 2013

Imagery Date: 2011





ALTERNATIVE TWO PROPOSAL

LAND CLASSIFICATION

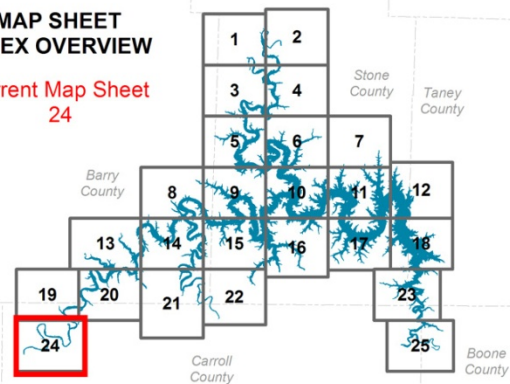
- HIGH DENSITY RECREATION
- LOW DENSITY RECREATION
- LOW DENSITY VEGETATIVE MANAGEMENT
- ENVIRONMENTALLY SENSITIVE
- ENV. SENSITIVE VEGETATIVE MANAGEMENT
- WILDLIFE MANAGEMENT
- WILDLIFE MANG. VEGETATIVE MANAGEMENT
- PROJECT OPERATIONS
- RESTRICTED
- OPEN RECREATION

Legend

- Point Markers
- Roads
- Flowage Easement
- USDA Forest Service
- USACE Boundary

MAP SHEET INDEX OVERVIEW


Current Map Sheet
24

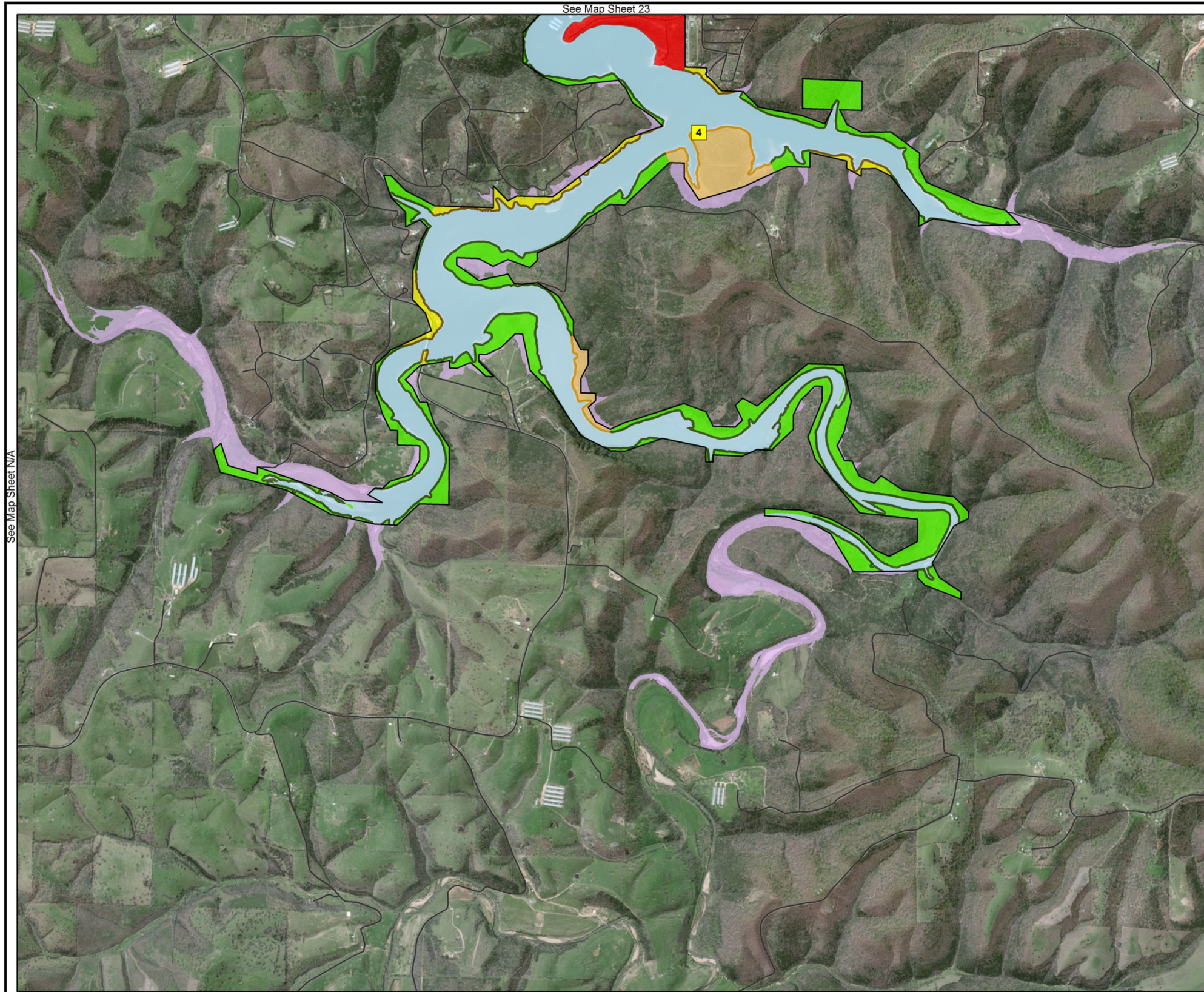


UPDATED MASTER PLAN TABLE ROCK LAKE

Date: July, 2013

Imagery Date: 2011





ALTERNATIVE TWO PROPOSAL

LAND CLASSIFICATION

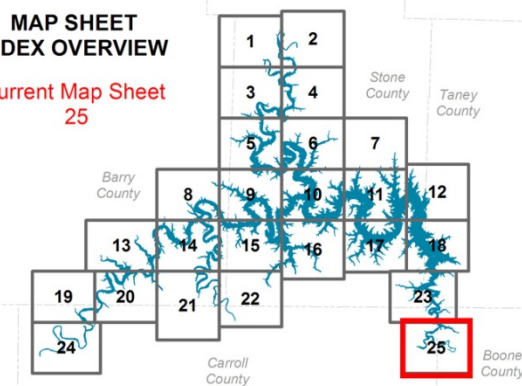
- HIGH DENSITY RECREATION
- LOW DENSITY RECREATION
- LOW DENSITY VEGETATIVE MANAGEMENT
- ENVIRONMENTALLY SENSITIVE
- ENV. SENSITIVE VEGETATIVE MANAGEMENT
- WILDLIFE MANAGEMENT
- WILDLIFE MANG. VEGETATIVE MANAGEMENT
- PROJECT OPERATIONS
- RESTRICTED
- OPEN RECREATION

Legend

- Point Markers
- Roads
- Flowage Easement
- USDA Forest Service
- USACE Boundary

MAP SHEET INDEX OVERVIEW

Current Map Sheet
25



UPDATED MASTER PLAN TABLE ROCK LAKE

Date: July, 2013

Imagery Date: 2011

