

MAP SHEET INDEX ALTERNATIVE THREE (LIMITED DEVELOPMENT)

MAP SHEET INDEX

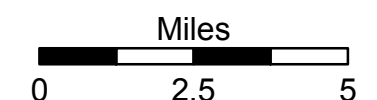
Legend

- Point Markers
- Roads
- Ferry
- State Highway
- US Highway
- Counties
- USDA Forest Service Lands
- Arkansas Natural Heritage Commission Lands
- Missouri Department of Conservation Lands
- Flowage Easement
- LAND CLASSIFICATIONS**
 - HIGH DENSITY RECREATION
 - LOW DENSITY RECREATION
 - ENVIRONMENTAL SENSITIVE AREA
 - WILDLIFE MANAGEMENT AREA
- PROJECT OPERATIONS
- RESTRICTED
- OPEN RECREATION

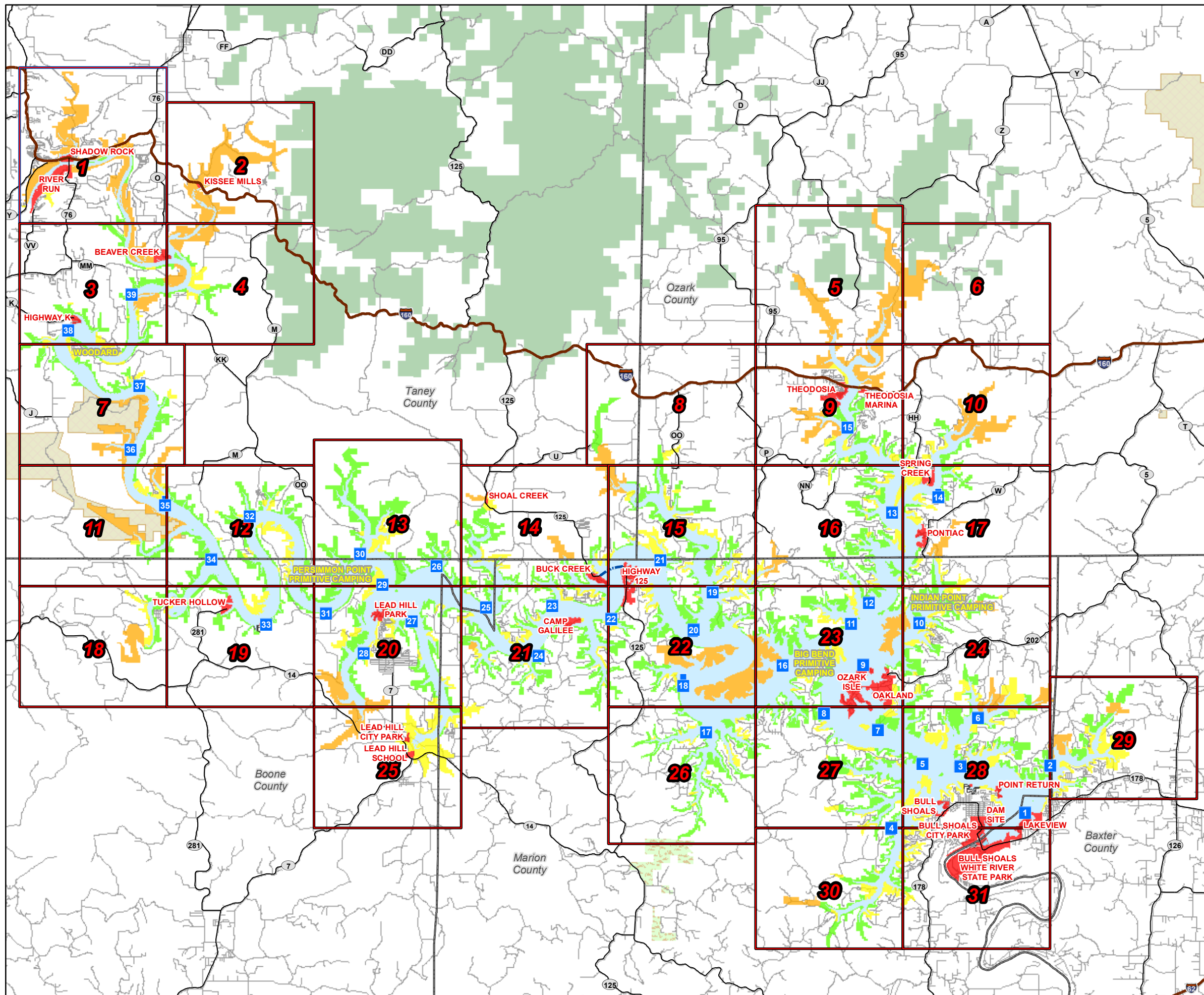


UPDATED MASTER PLAN BULL SHOALS LAKE

Date: July, 2015



US ARMY CORPS
OF ENGINEERS
Little Rock District
Bull Shoals Lake



See Map Sheet N/A

See Map Sheet N/A

See Map Sheet 2

See Map Sheet 3

ALTERNATIVE THREE (LIMITED DEVELOPMENT)

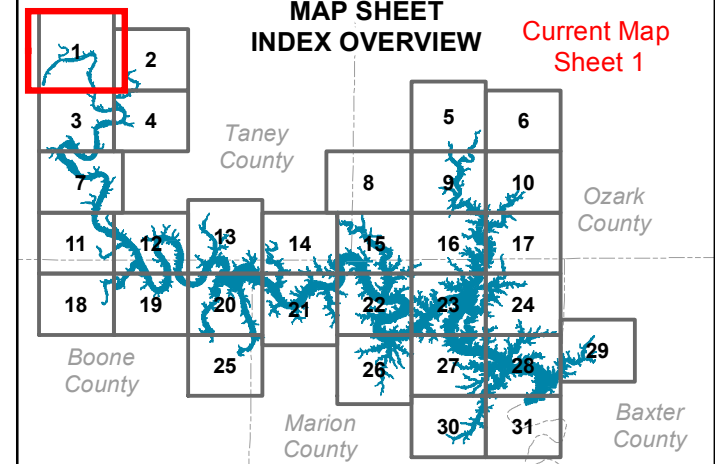
LAND CLASSIFICATION

- HIGH DENSITY RECREATION
- LOW DENSITY RECREATION
- ENVIRONMENTAL SENSITIVE AREA
- WILDLIFE MANAGEMENT AREA
- PROJECT OPERATIONS
- RESTRICTED
- OPEN RECREATION

Legend

- Point Markers
- USACE Boundary
- Ferry
- State Highway
- US Highway
- Counties
- Roads
- Rivers/Streams
- Flowage Easement
- Arkansas Natural Heritage Commission Lands
- Missouri Department of Conservation Lands
- USDA Forest Service

MAP SHEET INDEX OVERVIEW




UPDATED MASTER PLAN BULL SHOALS LAKE

Date: July, 2015

Imagery Date: 2013/2014

Miles



See Map Sheet N/A

See Map Sheet 1

See Map Sheet N/A

See Map Sheet 4

ALTERNATIVE THREE (LIMITED DEVELOPMENT)

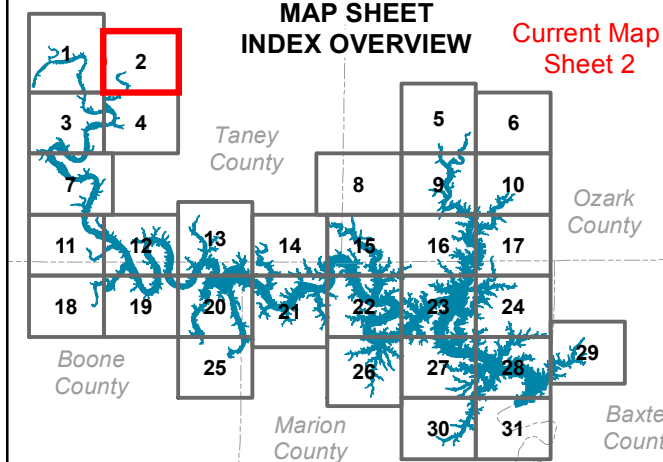
LAND CLASSIFICATION

- HIGH DENSITY RECREATION
- LOW DENSITY RECREATION
- ENVIRONMENTAL SENSITIVE AREA
- WILDLIFE MANAGEMENT AREA
- PROJECT OPERATIONS
- RESTRICTED
- OPEN RECREATION

Legend

- Point Markers
- USACE Boundary
- Ferry
- State Highway
- US Highway
- Counties
- Roads
- Rivers/Streams
- Flowage Easement
- Arkansas Natural Heritage Commission Lands
- Missouri Department of Conservation Lands
- USDA Forest Service

MAP SHEET INDEX OVERVIEW

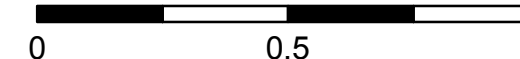


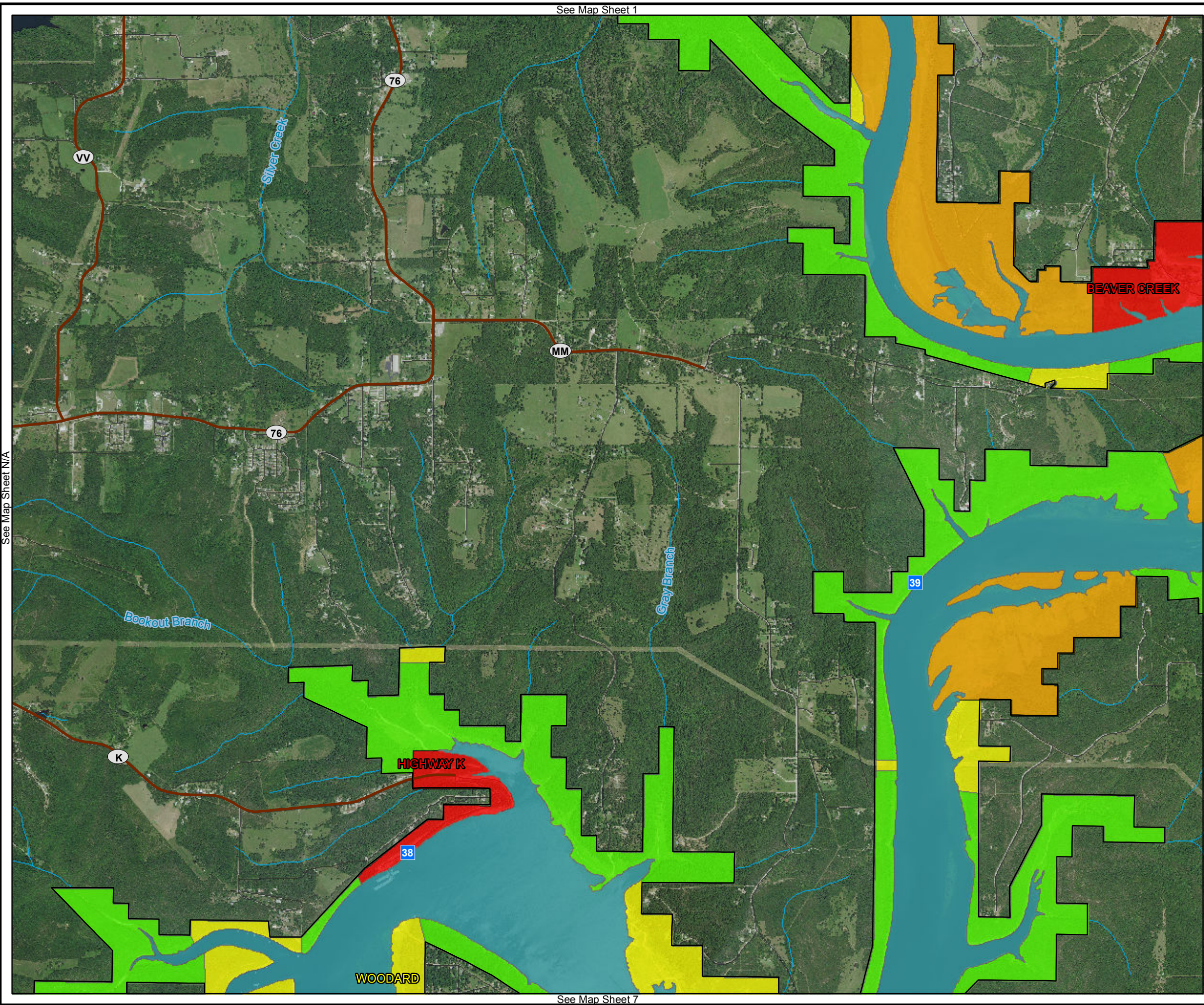
UPDATED MASTER PLAN BULL SHOALS LAKE

Date: July, 2015

Imagery Date: 2013/2014

Miles





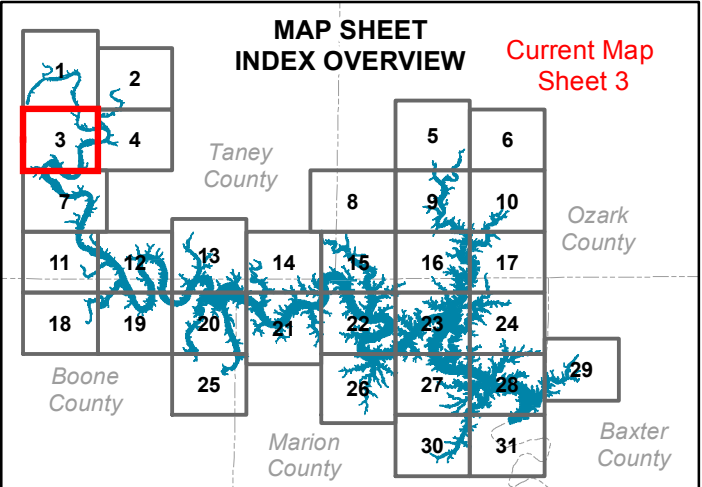
ALTERNATIVE THREE (LIMITED DEVELOPMENT)

LAND CLASSIFICATION

- HIGH DENSITY RECREATION
- LOW DENSITY RECREATION
- ENVIRONMENTAL SENSITIVE AREA
- WILDLIFE MANAGEMENT AREA
- PROJECT OPERATIONS
- RESTRICTED
- OPEN RECREATION

Legend

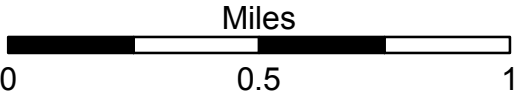
- Point Markers
- USACE Boundary
- Ferry
- State Highway
- US Highway
- Counties
- Roads
- Rivers/Streams
- Flowage Easement
- Arkansas Natural Heritage Commission Lands
- Missouri Department of Conservation Lands
- USDA Forest Service



UPDATED MASTER PLAN BULL SHOALS LAKE

Date: July, 2015

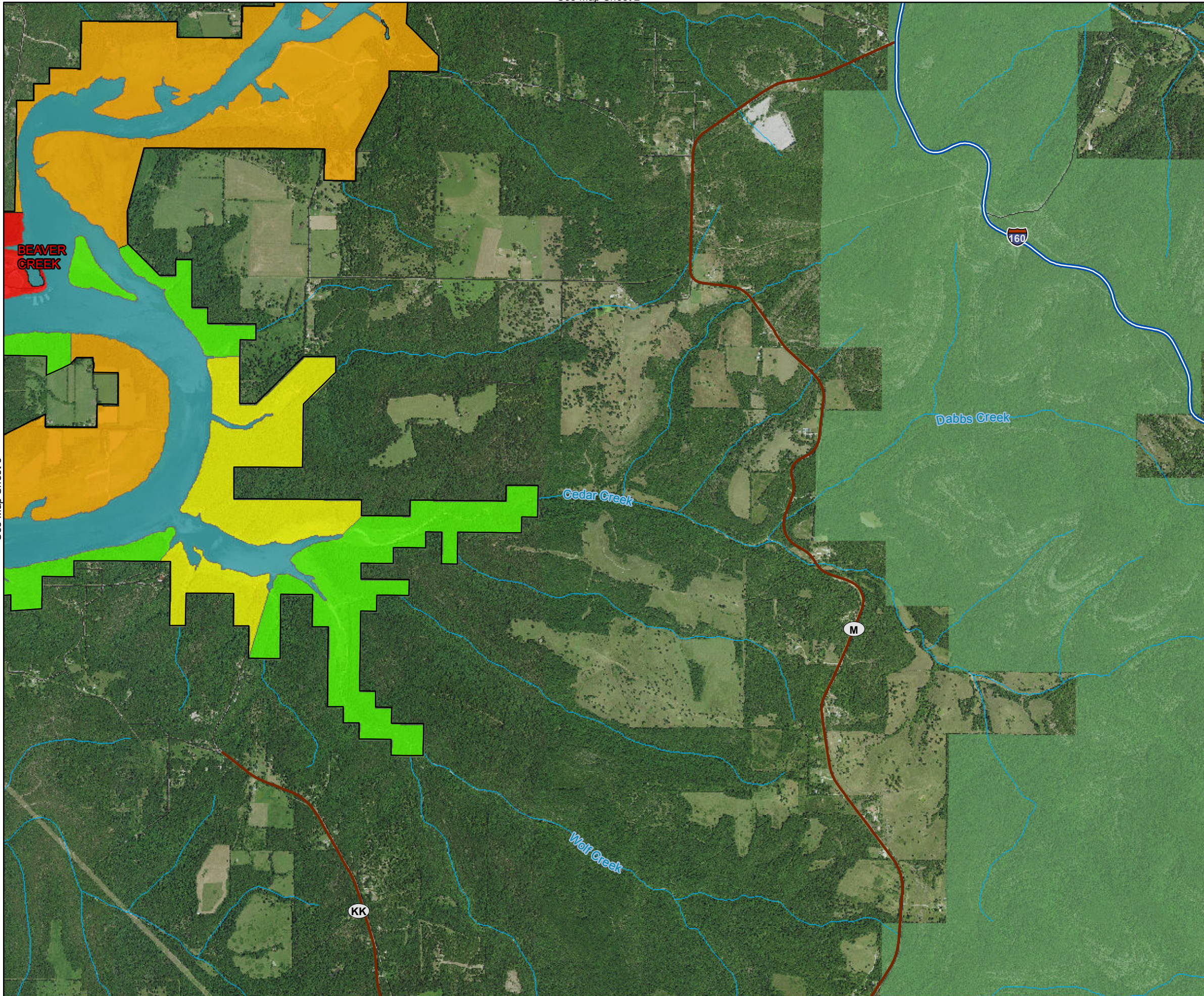
Imagery Date: 2013/2014



See Map Sheet 2

See Map Sheet 3

See Map Sheet N/A



See Map Sheet N/A

ALTERNATIVE THREE (LIMITED DEVELOPMENT)

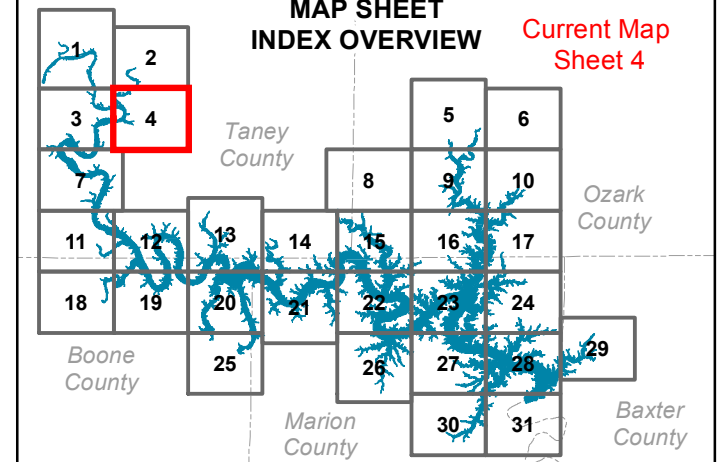
LAND CLASSIFICATION

- HIGH DENSITY RECREATION
- LOW DENSITY RECREATION
- ENVIRONMENTAL SENSITIVE AREA
- WILDLIFE MANAGEMENT AREA
- PROJECT OPERATIONS
- RESTRICTED
- OPEN RECREATION

Legend

- Point Markers
- USACE Boundary
- Ferry
- State Highway
- US Highway
- Counties
- Roads
- Rivers/Streams
- Flowage Easement
- Arkansas Natural Heritage Commission Lands
- Missouri Department of Conservation Lands
- USDA Forest Service

MAP SHEET INDEX OVERVIEW




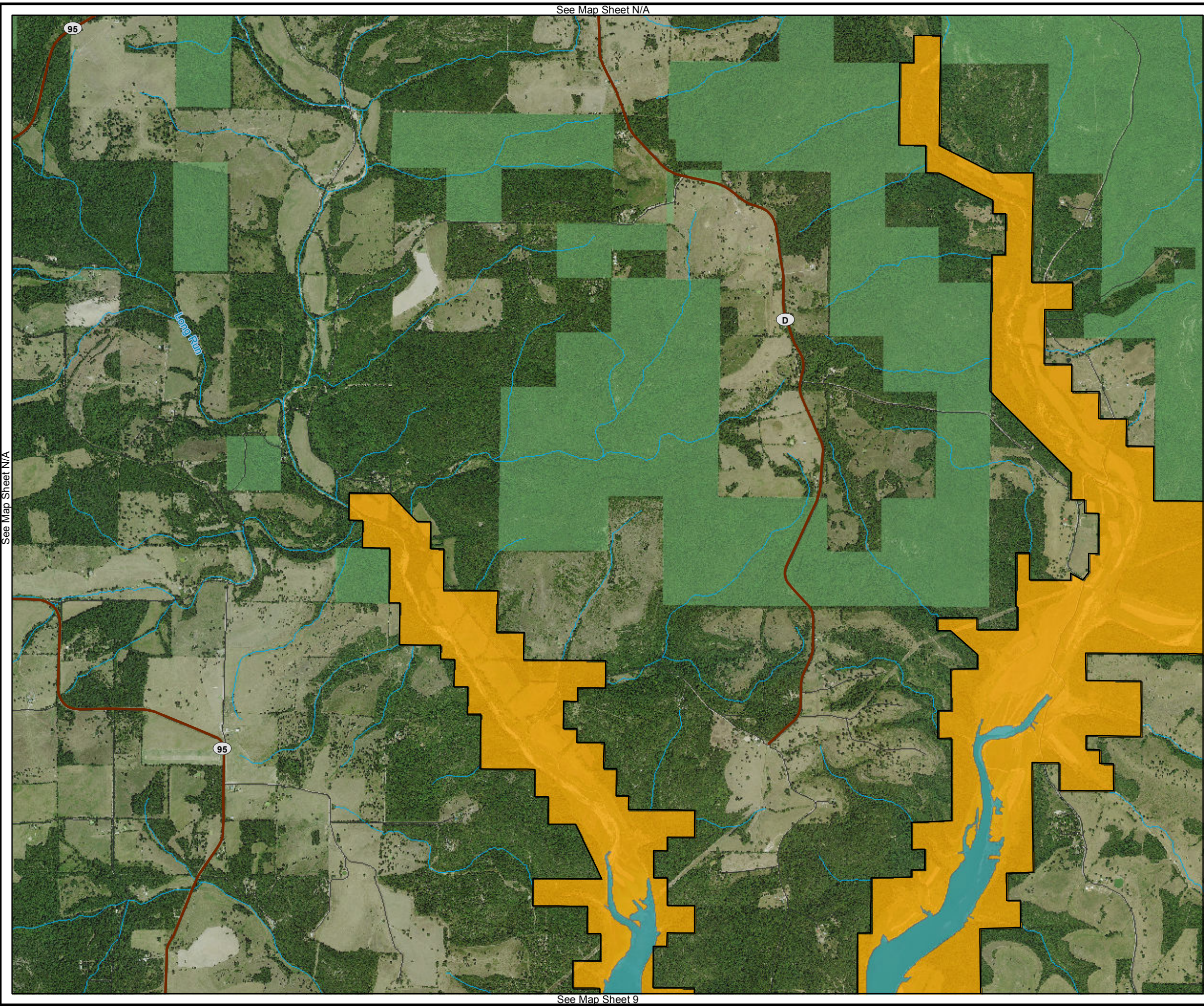
UPDATED MASTER PLAN BULL SHOALS LAKE

Date: July, 2015

Imagery Date: 2013/2014

Miles





ALTERNATIVE THREE (LIMITED DEVELOPMENT)

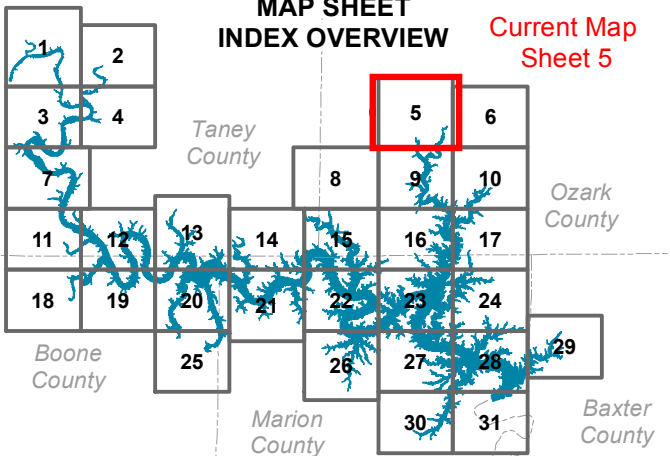
LAND CLASSIFICATION

- HIGH DENSITY RECREATION
- LOW DENSITY RECREATION
- ENVIRONMENTAL SENSITIVE AREA
- WILDLIFE MANAGEMENT AREA
- PROJECT OPERATIONS
- RESTRICTED
- OPEN RECREATION

Legend

- Point Markers
- USACE Boundary
- Ferry
- State Highway
- US Highway
- Counties
- Roads
- Rivers/Streams
- Flowage Easement
- Arkansas Natural Heritage Commission Lands
- Missouri Department of Conservation Lands
- USDA Forest Service

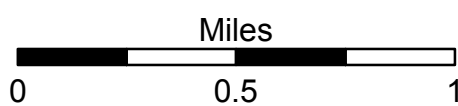
MAP SHEET INDEX OVERVIEW



UPDATED MASTER PLAN BULL SHOALS LAKE

Date: July, 2015

Imagery Date: 2013/2014



See Map Sheet N/A

See Map Sheet 5

See Map Sheet N/A

ALTERNATIVE THREE (LIMITED DEVELOPMENT)

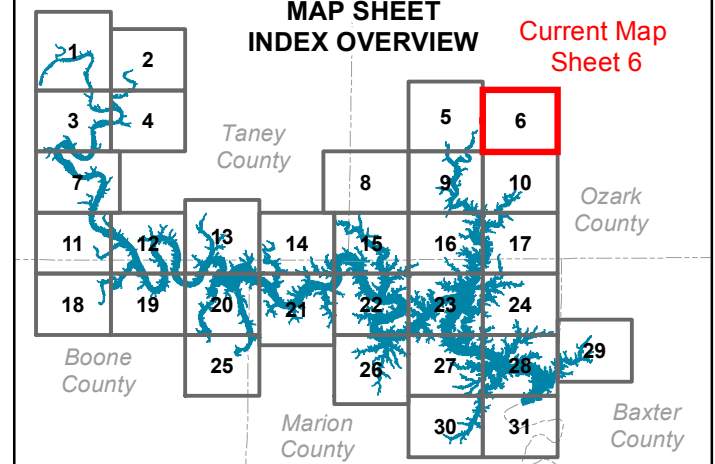
LAND CLASSIFICATION

- HIGH DENSITY RECREATION
- LOW DENSITY RECREATION
- ENVIRONMENTAL SENSITIVE AREA
- WILDLIFE MANAGEMENT AREA
- PROJECT OPERATIONS
- RESTRICTED
- OPEN RECREATION

Legend

- Point Markers
- USACE Boundary
- Ferry
- State Highway
- US Highway
- Counties
- Roads
- Rivers/Streams
- Flowage Easement
- Arkansas Natural Heritage Commission Lands
- Missouri Department of Conservation Lands
- USDA Forest Service

MAP SHEET INDEX OVERVIEW




UPDATED MASTER PLAN BULL SHOALS LAKE

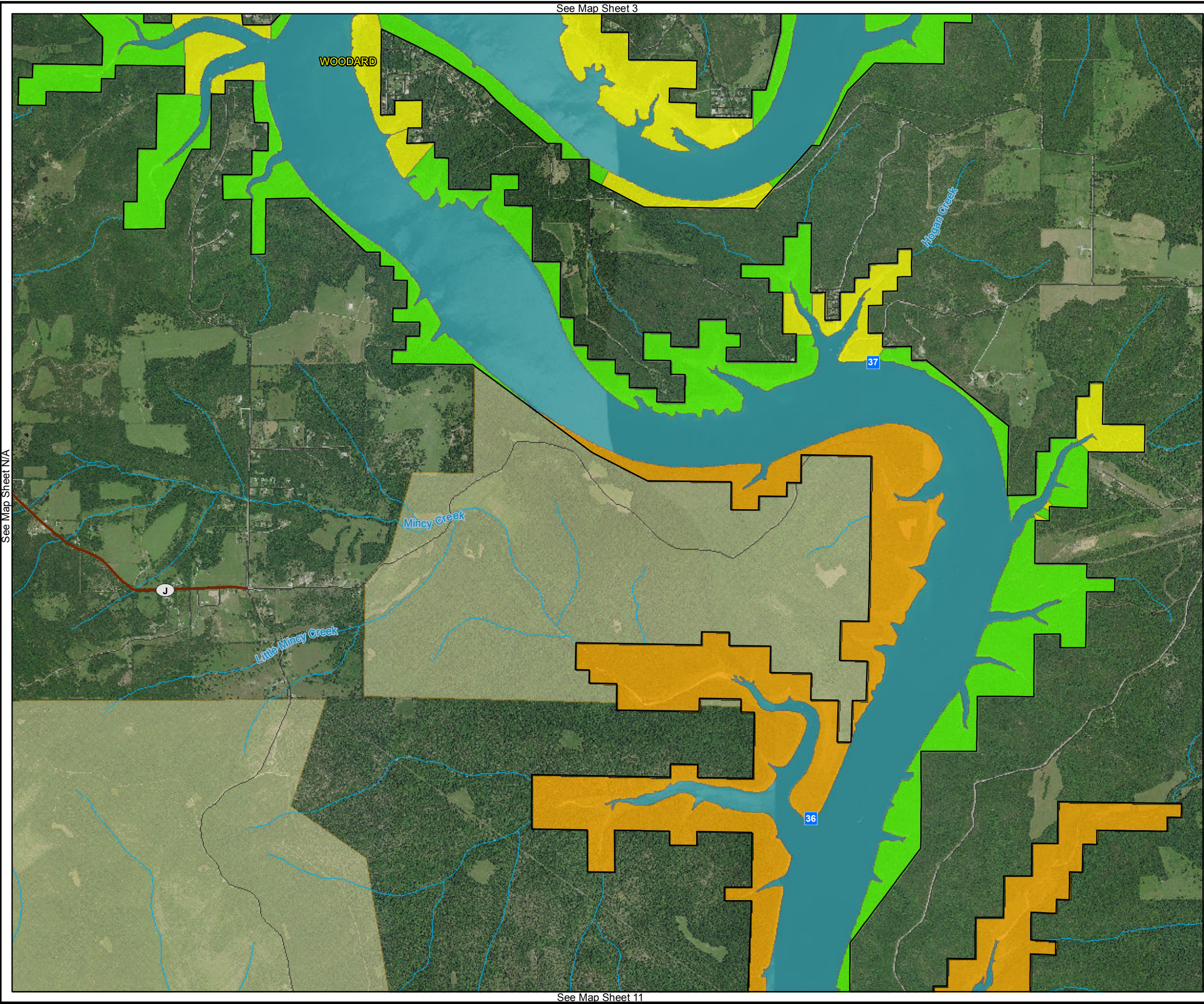
Date: July, 2015

Imagery Date: 2013/2014

Miles



See Map Sheet 10



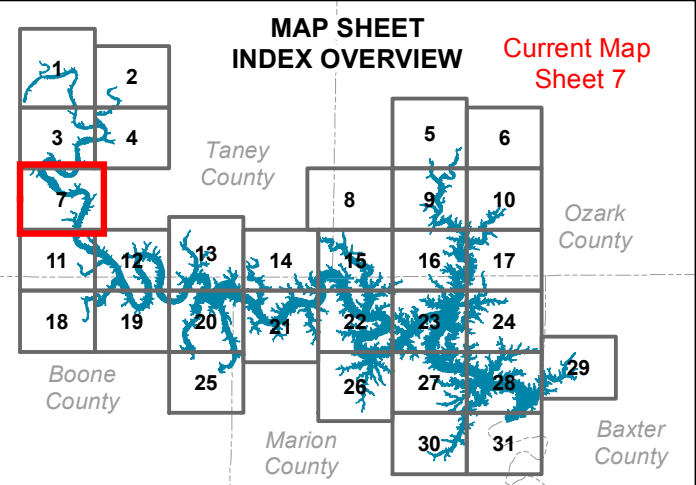
ALTERNATIVE THREE (LIMITED DEVELOPMENT)

LAND CLASSIFICATION

- HIGH DENSITY RECREATION
- LOW DENSITY RECREATION
- ENVIRONMENTAL SENSITIVE AREA
- WILDLIFE MANAGEMENT AREA
- PROJECT OPERATIONS
- RESTRICTED
- OPEN RECREATION

Legend

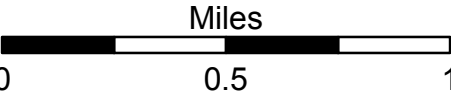
- Point Markers
- USACE Boundary
- Ferry
- State Highway
- US Highway
- Counties
- Roads
- Rivers/Streams
- Flowage Easement
- Arkansas Natural Heritage Commission Lands
- Missouri Department of Conservation Lands
- USDA Forest Service



UPDATED MASTER PLAN BULL SHOALS LAKE

Date: July, 2015

Imagery Date: 2013/2014



See Map Sheet N/A

See Map Sheet N/A

ALTERNATIVE THREE (LIMITED DEVELOPMENT)

LAND CLASSIFICATION

- HIGH DENSITY RECREATION
- LOW DENSITY RECREATION
- ENVIRONMENTAL SENSITIVE AREA
- WILDLIFE MANAGEMENT AREA
- PROJECT OPERATIONS
- RESTRICTED
- OPEN RECREATION

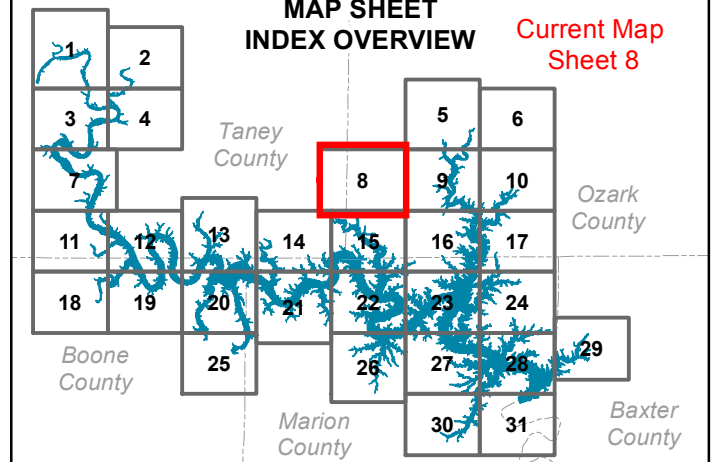
Legend

- Point Markers
- USACE Boundary
- Ferry
- State Highway
- US Highway
- Counties
- Roads
- Rivers/Streams
- Flowage Easement
- Arkansas Natural Heritage Commission Lands
- Missouri Department of Conservation Lands
- USDA Forest Service

See Map Sheet 9

MAP SHEET INDEX OVERVIEW

Current Map
Sheet 8




UPDATED MASTER PLAN BULL SHOALS LAKE

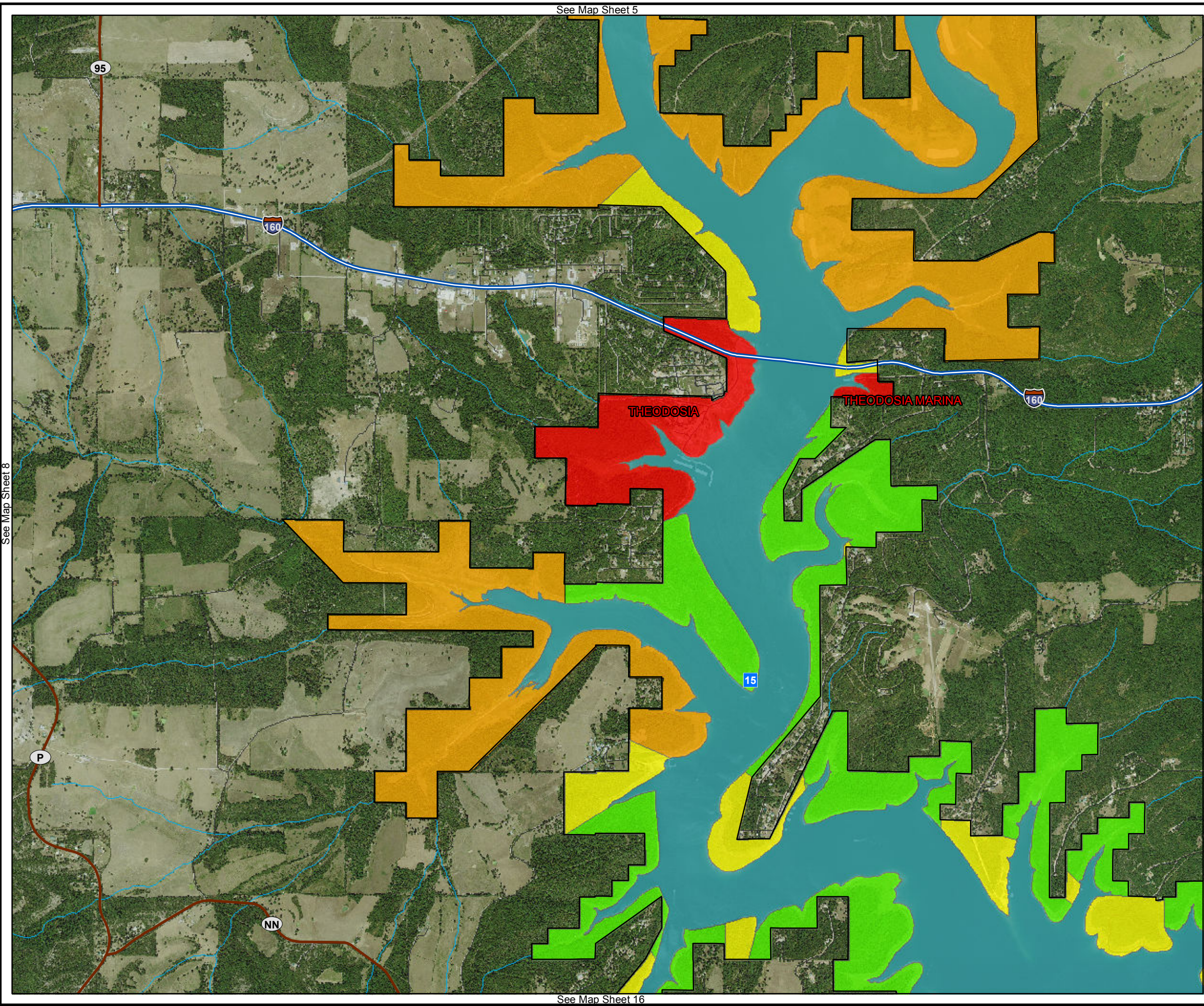
Date: July, 2015

Imagery Date: 2013/2014

Miles



See Map Sheet 15



ALTERNATIVE THREE (LIMITED DEVELOPMENT)

LAND CLASSIFICATION

HIGH DENSITY RECREATION

LOW DENSITY RECREATION

ENVIRONMENTAL SENSITIVE AREA

WILDLIFE MANAGEMENT AREA

PROJECT OPERATIONS

RESTRICTED

OPEN RECREATION

Legend

Point Markers

USACE Boundary

Ferry

State Highway

US Highway

Counties

Roads

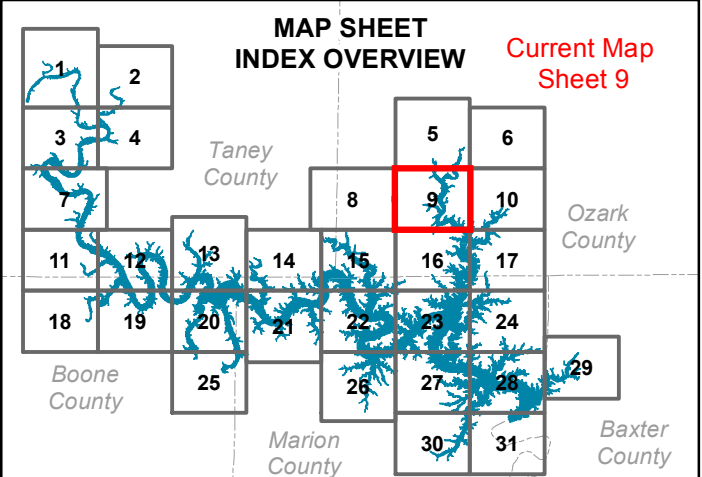
Rivers/Streams

Flowage Easement

Arkansas Natural Heritage Commission Lands

Missouri Department of Conservation Lands

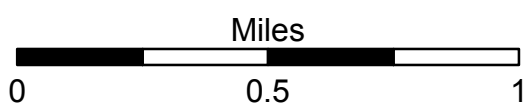
USDA Forest Service

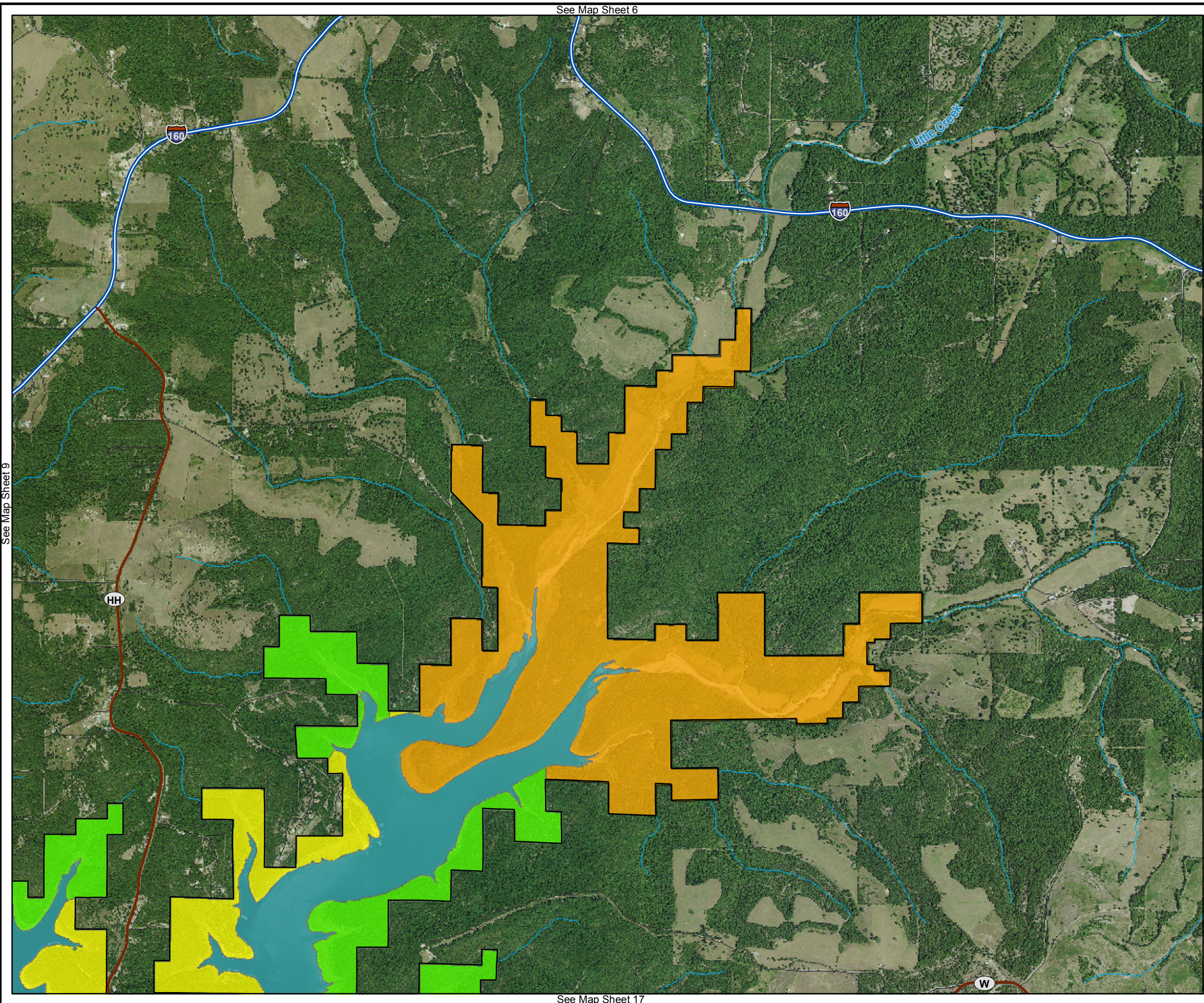


UPDATED MASTER PLAN BULL SHOALS LAKE

Date: July, 2015

Imagery Date: 2013/2014





ALTERNATIVE THREE (LIMITED DEVELOPMENT)

LAND CLASSIFICATION

HIGH DENSITY RECREATION

LOW DENSITY RECREATION

ENVIRONMENTAL SENSITIVE AREA

WILDLIFE MANAGEMENT AREA

PROJECT OPERATIONS

RESTRICTED

OPEN RECREATION

Legend

Point Markers

Roads

Ferry

State Highway

US Highway

Rivers/Streams

Arkansas Natural Heritage Commission Lands

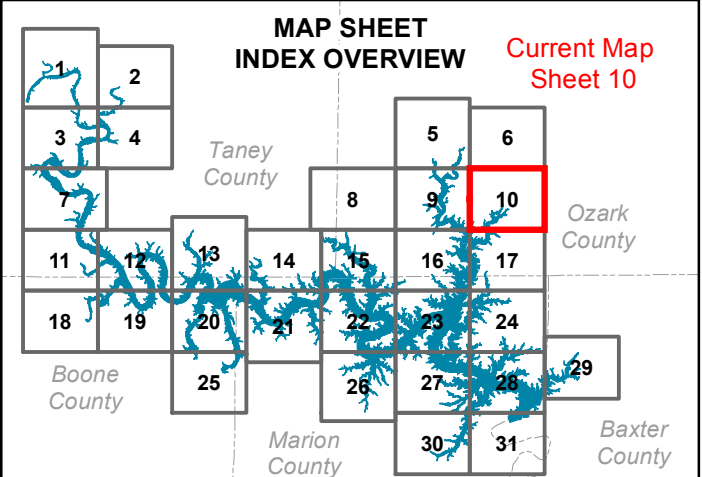
Missouri Department of Conservation Lands

USDA Forest Service

Counties

Flowage Easement

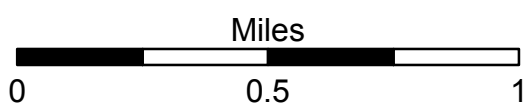
USACE Boundary



UPDATED MASTER PLAN BULL SHOALS LAKE

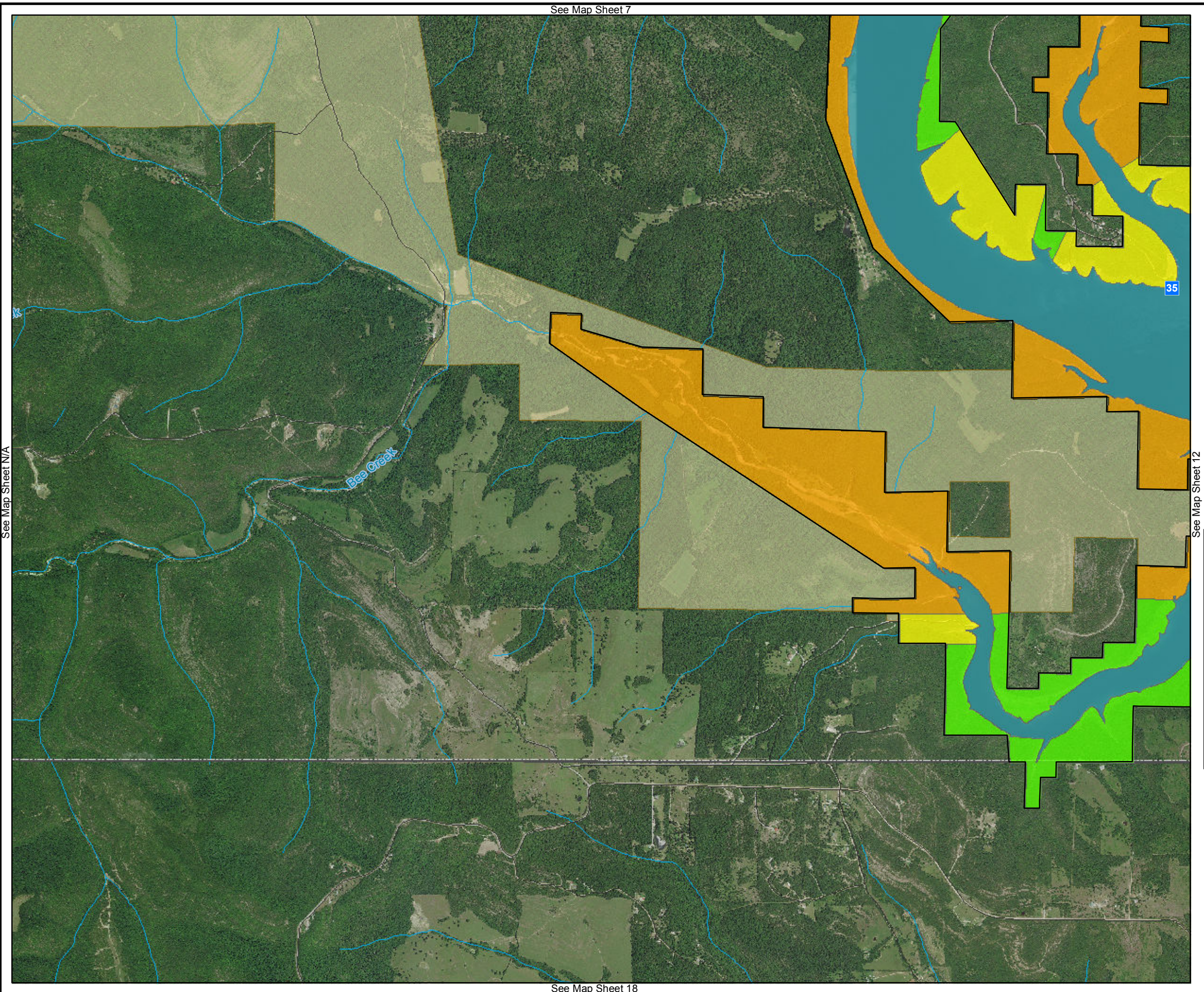
Date: July, 2015

Imagery Date: 2013/2014



US ARMY CORPS
OF ENGINEERS
Little Rock District
Bull Shoals Lake





ALTERNATIVE THREE (LIMITED DEVELOPMENT)

LAND CLASSIFICATION

HIGH DENSITY RECREATION

LOW DENSITY RECREATION

ENVIRONMENTAL SENSITIVE AREA

WILDLIFE MANAGEMENT AREA

PROJECT OPERATIONS

RESTRICTED

OPEN RECREATION

Legend

Point Markers

Roads

Ferry

State Highway

US Highway

Rivers/Streams

Arkansas Natural Heritage Commission Lands

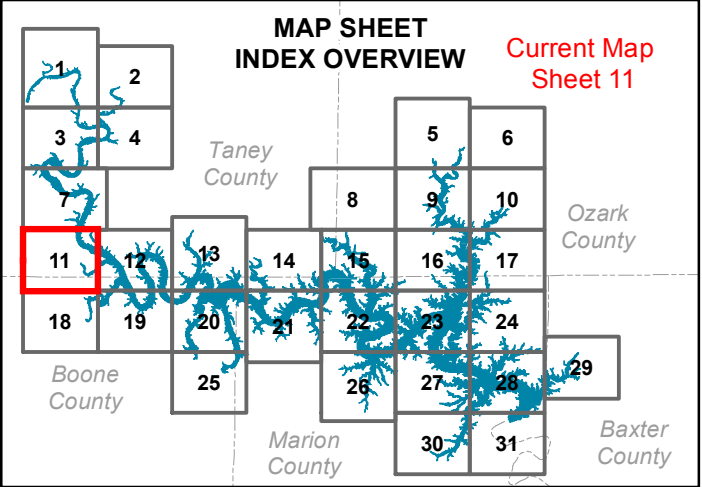
Missouri Department of Conservation Lands

USDA Forest Service

Counties

Flowage Easement

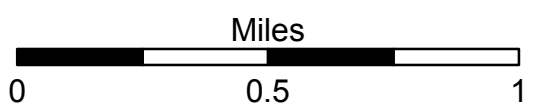
USACE Boundary



UPDATED MASTER PLAN BULL SHOALS LAKE

Date: July, 2015

Imagery Date: 2013/2014



US ARMY CORPS
OF ENGINEERS
Little Rock District
Bull Shoals Lake



See Map Sheet N/A

See Map Sheet 11

See Map Sheet 13

See Map Sheet 19

ALTERNATIVE THREE (LIMITED DEVELOPMENT)

LAND CLASSIFICATION

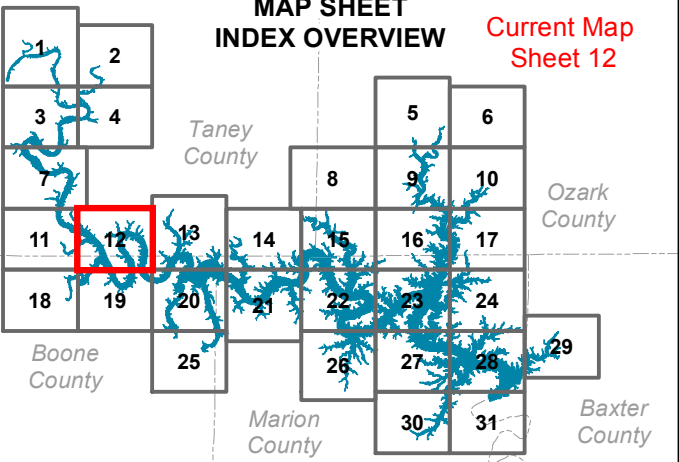
- HIGH DENSITY RECREATION
- LOW DENSITY RECREATION
- ENVIRONMENTAL SENSITIVE AREA
- WILDLIFE MANAGEMENT AREA
- PROJECT OPERATIONS
- RESTRICTED
- OPEN RECREATION

Legend

- Point Markers
- Roads
- Ferry
- State Highway
- US Highway
- Rivers/Streams
- Arkansas Natural Heritage Commission Lands
- Missouri Department of Conservation Lands
- USDA Forest Service
- Counties
- Flowage Easement
- USACE Boundary

MAP SHEET INDEX OVERVIEW

Current Map
Sheet 12




UPDATED MASTER PLAN BULL SHOALS LAKE

Date: July, 2015

Imagery Date: 2013/2014

Miles



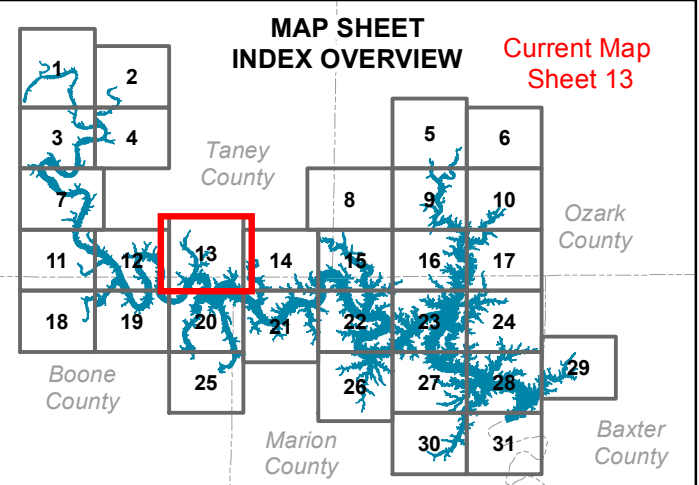
ALTERNATIVE THREE (LIMITED DEVELOPMENT)

LAND CLASSIFICATION

- HIGH DENSITY RECREATION
- LOW DENSITY RECREATION
- ENVIRONMENTAL SENSITIVE AREA
- WILDLIFE MANAGEMENT AREA
- PROJECT OPERATIONS
- RESTRICTED
- OPEN RECREATION

Legend


- Point Markers
- Roads
- Ferry
- State Highway
- US Highway
- Rivers/Streams
- Arkansas Natural Heritage Commission Lands
- Missouri Department of Conservation Lands
- USDA Forest Service
- Counties
- Flowage Easement
- USACE Boundary



UPDATED MASTER PLAN BULL SHOALS LAKE

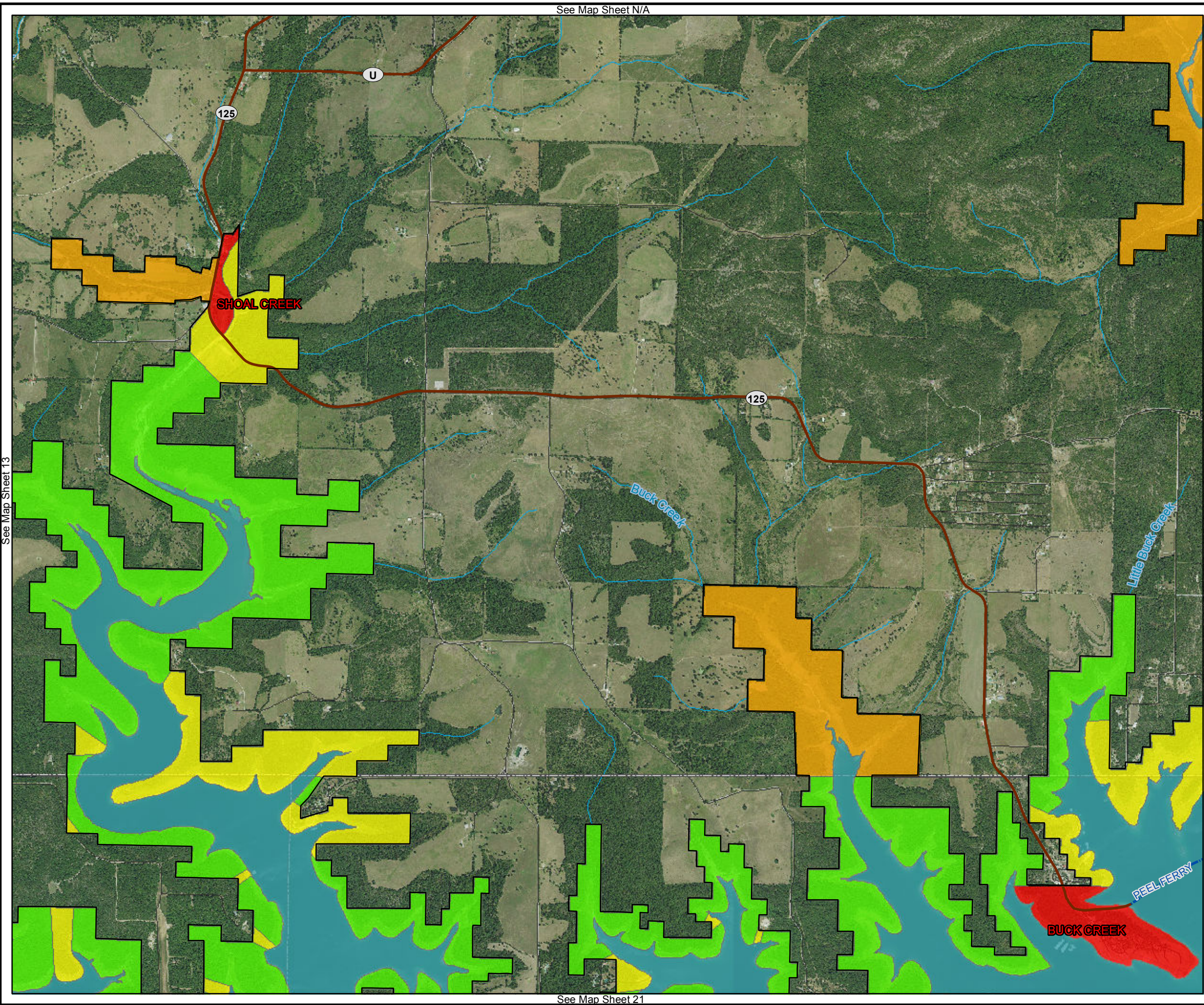
Date: July, 2015

Imagery Date: 2013/2014



US ARMY CORPS
OF ENGINEERS
Little Rock District
Bull Shoals Lake





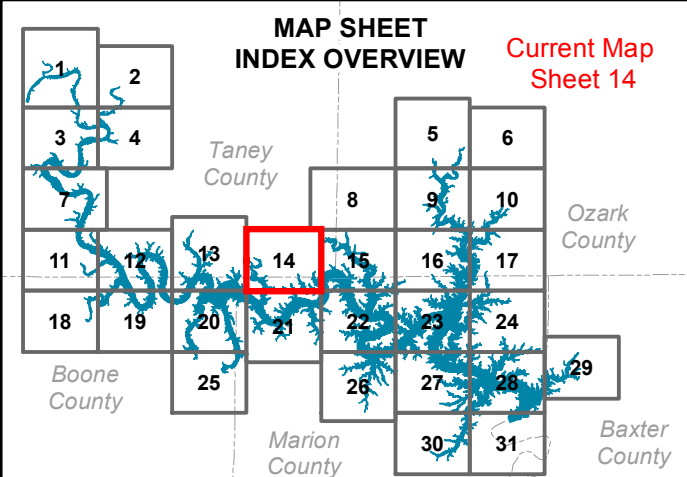
ALTERNATIVE THREE (LIMITED DEVELOPMENT)

LAND CLASSIFICATION

- HIGH DENSITY RECREATION
- LOW DENSITY RECREATION
- ENVIRONMENTAL SENSITIVE AREA
- WILDLIFE MANAGEMENT AREA
- PROJECT OPERATIONS
- RESTRICTED
- OPEN RECREATION

Legend

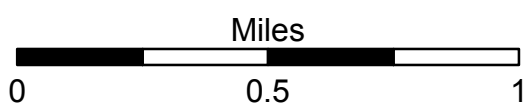
- Point Markers
- Roads
- Ferry
- State Highway
- US Highway
- Rivers/Streams
- Arkansas Natural Heritage Commission Lands
- Missouri Department of Conservation Lands
- USDA Forest Service
- Counties
- Flowage Easement
- USACE Boundary

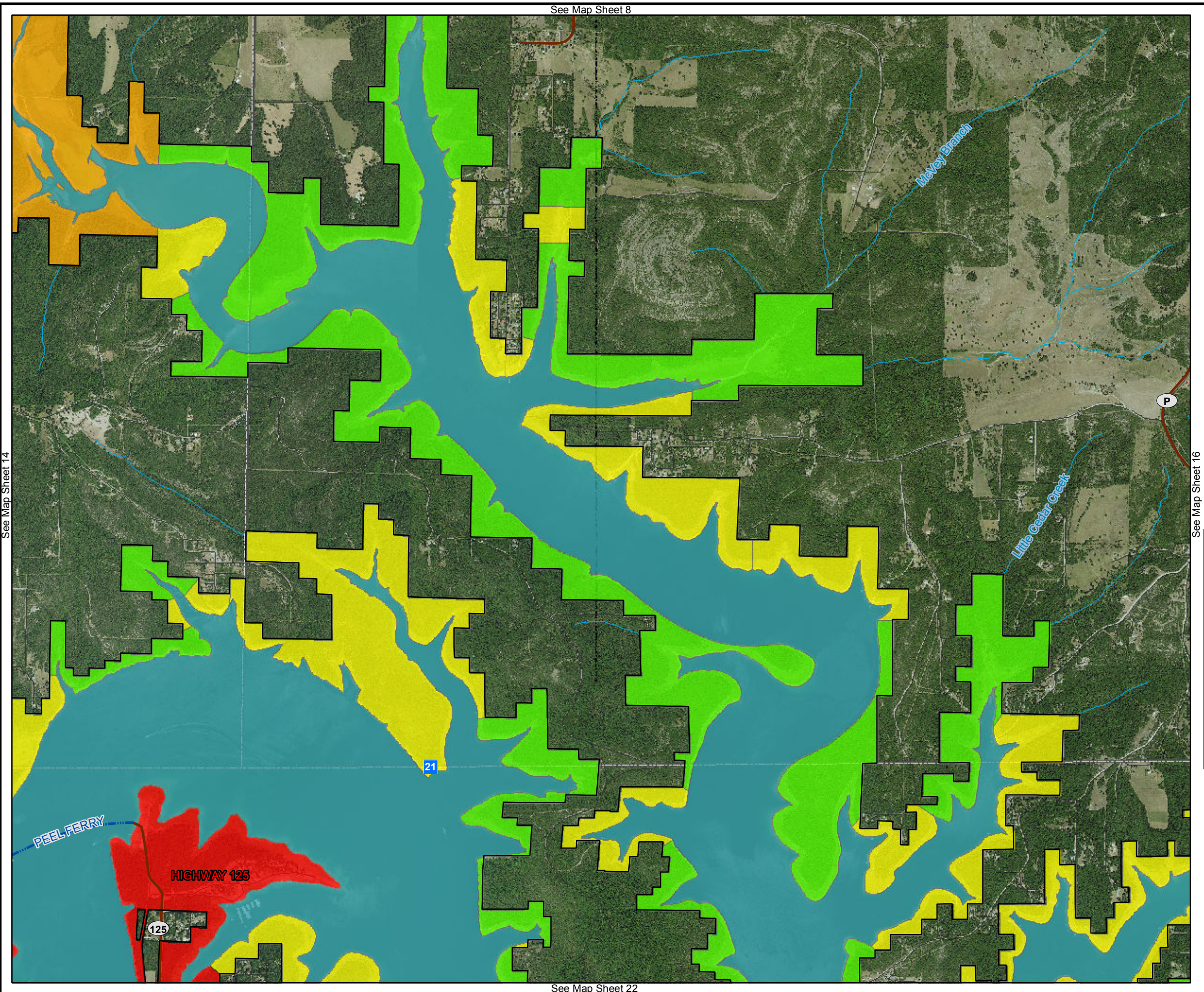


UPDATED MASTER PLAN BULL SHOALS LAKE

Date: July, 2015

Imagery Date: 2013/2014





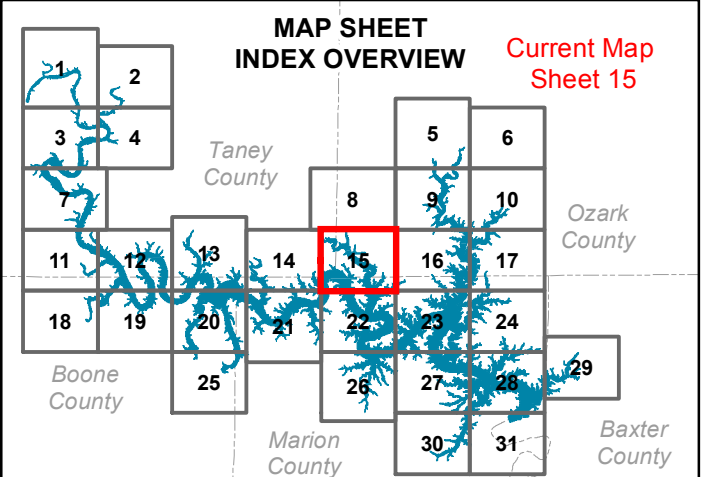
ALTERNATIVE THREE (LIMITED DEVELOPMENT)

LAND CLASSIFICATION

- HIGH DENSITY RECREATION
- LOW DENSITY RECREATION
- ENVIRONMENTAL SENSITIVE AREA
- WILDLIFE MANAGEMENT AREA
- PROJECT OPERATIONS
- RESTRICTED
- OPEN RECREATION

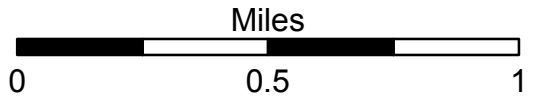
Legend

- Point Markers
- Roads
- Ferry
- State Highway
- US Highway
- Rivers/Streams
- Arkansas Natural Heritage Commission Lands
- Missouri Department of Conservation Lands
- USDA Forest Service
- Counties
- Flowage Easement
- USACE Boundary

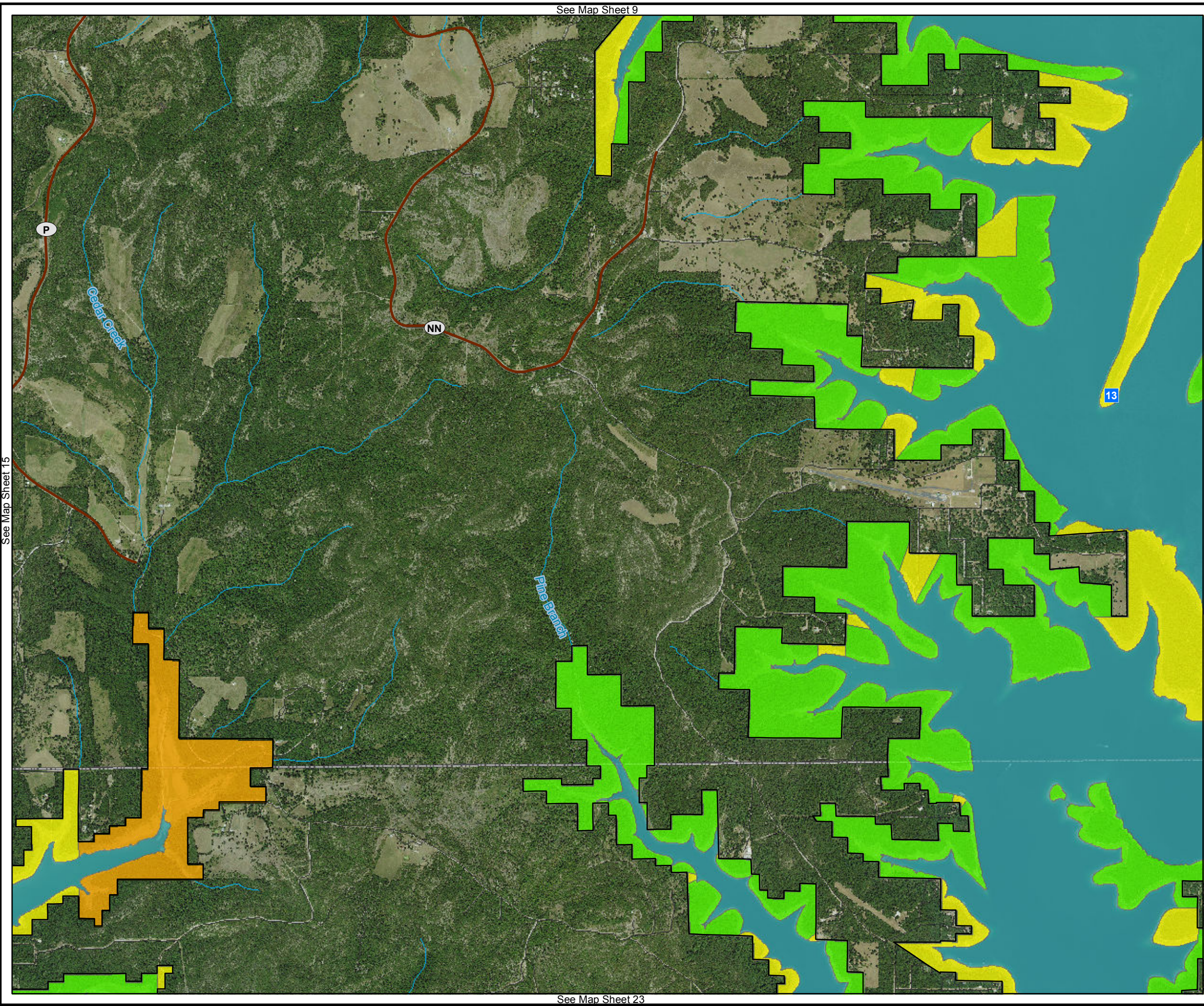


UPDATED MASTER PLAN BULL SHOALS LAKE

Date: July, 2015
Imagery Date: 2013/2014



US ARMY CORPS OF ENGINEERS
Little Rock District
Bull Shoals Lake



ALTERNATIVE THREE (LIMITED DEVELOPMENT)

LAND CLASSIFICATION

HIGH DENSITY RECREATION

LOW DENSITY RECREATION

ENVIRONMENTAL SENSITIVE AREA

WILDLIFE MANAGEMENT AREA

PROJECT OPERATIONS

RESTRICTED

OPEN RECREATION

Legend

Point Markers

Roads

Ferry

State Highway

US Highway

Rivers/Streams

Arkansas Natural Heritage Commission Lands

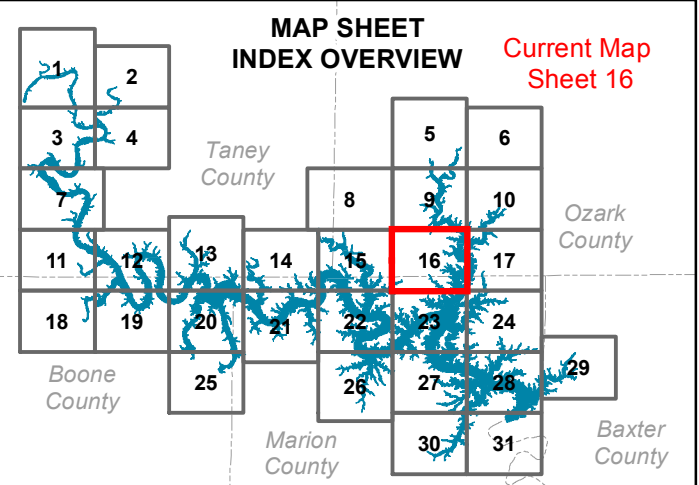
Missouri Department of Conservation Lands

USDA Forest Service

Counties

Flowage Easement

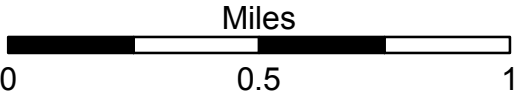
USACE Boundary



UPDATED MASTER PLAN BULL SHOALS LAKE

Date: July, 2015

Imagery Date: 2013/2014



See Map Sheet 10

See Map Sheet 16

See Map Sheet N/A

See Map Sheet 24

ALTERNATIVE THREE (LIMITED DEVELOPMENT)

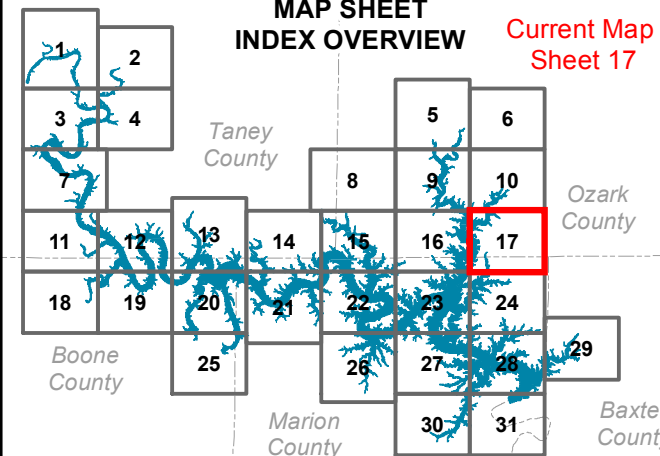
LAND CLASSIFICATION

- HIGH DENSITY RECREATION
- LOW DENSITY RECREATION
- ENVIRONMENTAL SENSITIVE AREA
- WILDLIFE MANAGEMENT AREA
- PROJECT OPERATIONS
- RESTRICTED
- OPEN RECREATION

Legend

- Point Markers
- Roads
- Ferry
- State Highway
- US Highway
- Rivers/Streams
- Arkansas Natural Heritage Commission Lands
- Missouri Department of Conservation Lands
- USDA Forest Service
- Counties
- Flowage Easement
- USACE Boundary

MAP SHEET INDEX OVERVIEW




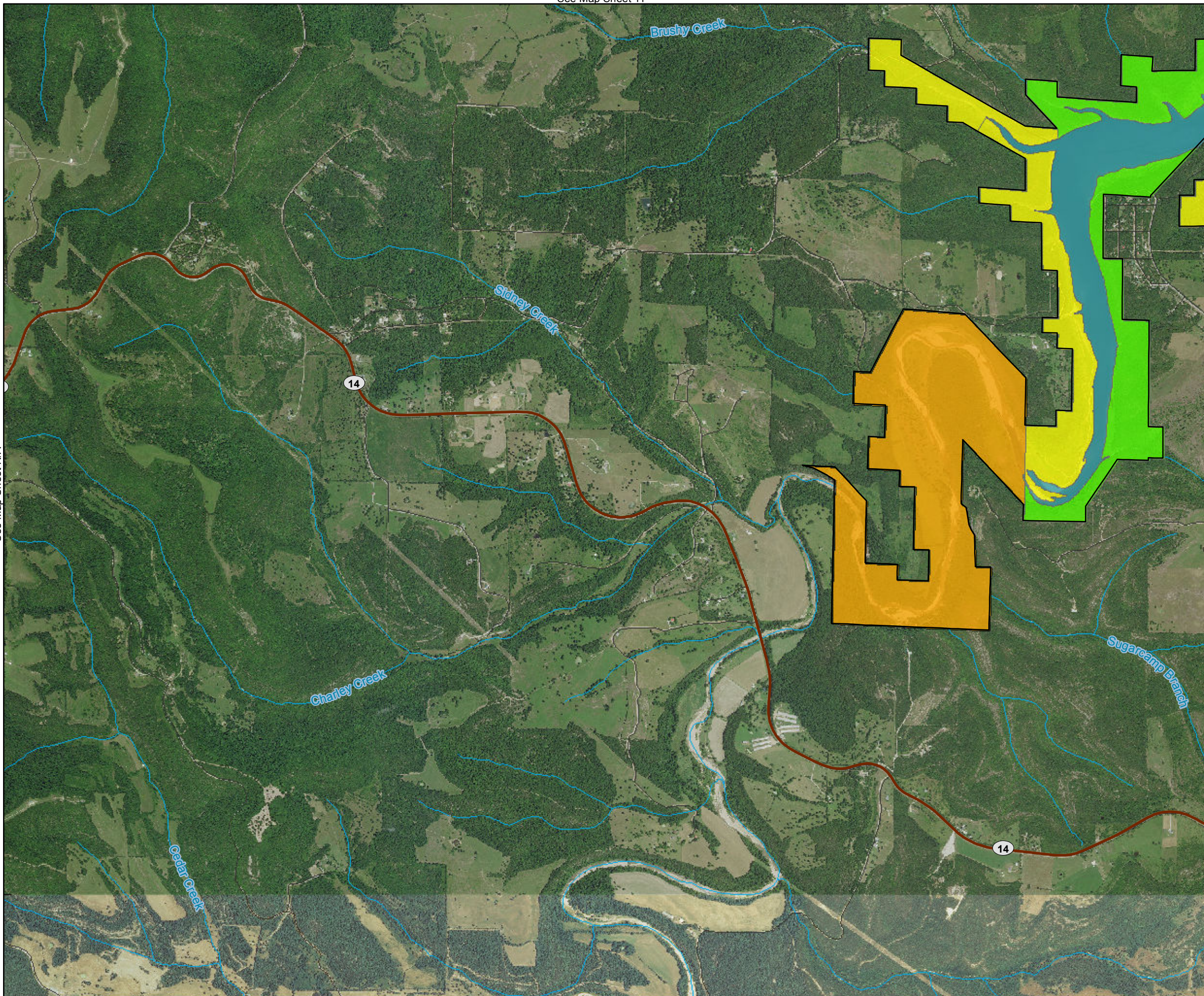
UPDATED MASTER PLAN BULL SHOALS LAKE

Date: July, 2015

Imagery Date: 2013/2014

Miles





ALTERNATIVE THREE (LIMITED DEVELOPMENT)

LAND CLASSIFICATION

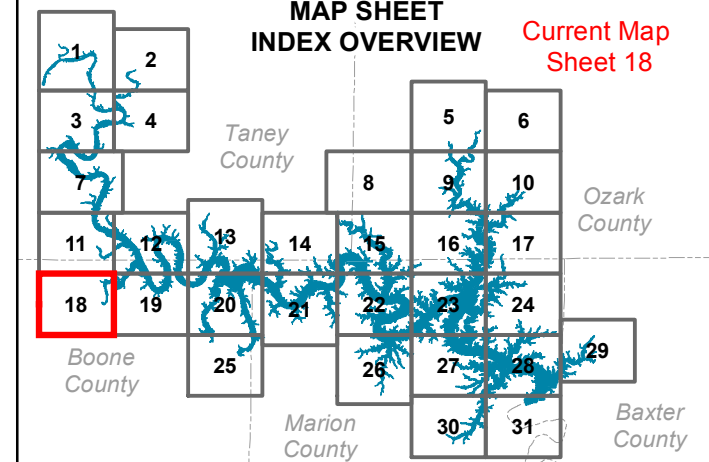
- HIGH DENSITY RECREATION
- LOW DENSITY RECREATION
- ENVIRONMENTAL SENSITIVE AREA
- WILDLIFE MANAGEMENT AREA
- PROJECT OPERATIONS
- RESTRICTED
- OPEN RECREATION

Legend

- Point Markers
- Roads
- Ferry
- State Highway
- US Highway
- Rivers/Streams
- Arkansas Natural Heritage Commission Lands
- Missouri Department of Conservation Lands
- USDA Forest Service
- Counties
- Flowage Easement
- USACE Boundary

MAP SHEET INDEX OVERVIEW

Current Map
Sheet 18




UPDATED MASTER PLAN BULL SHOALS LAKE

Date: July, 2015

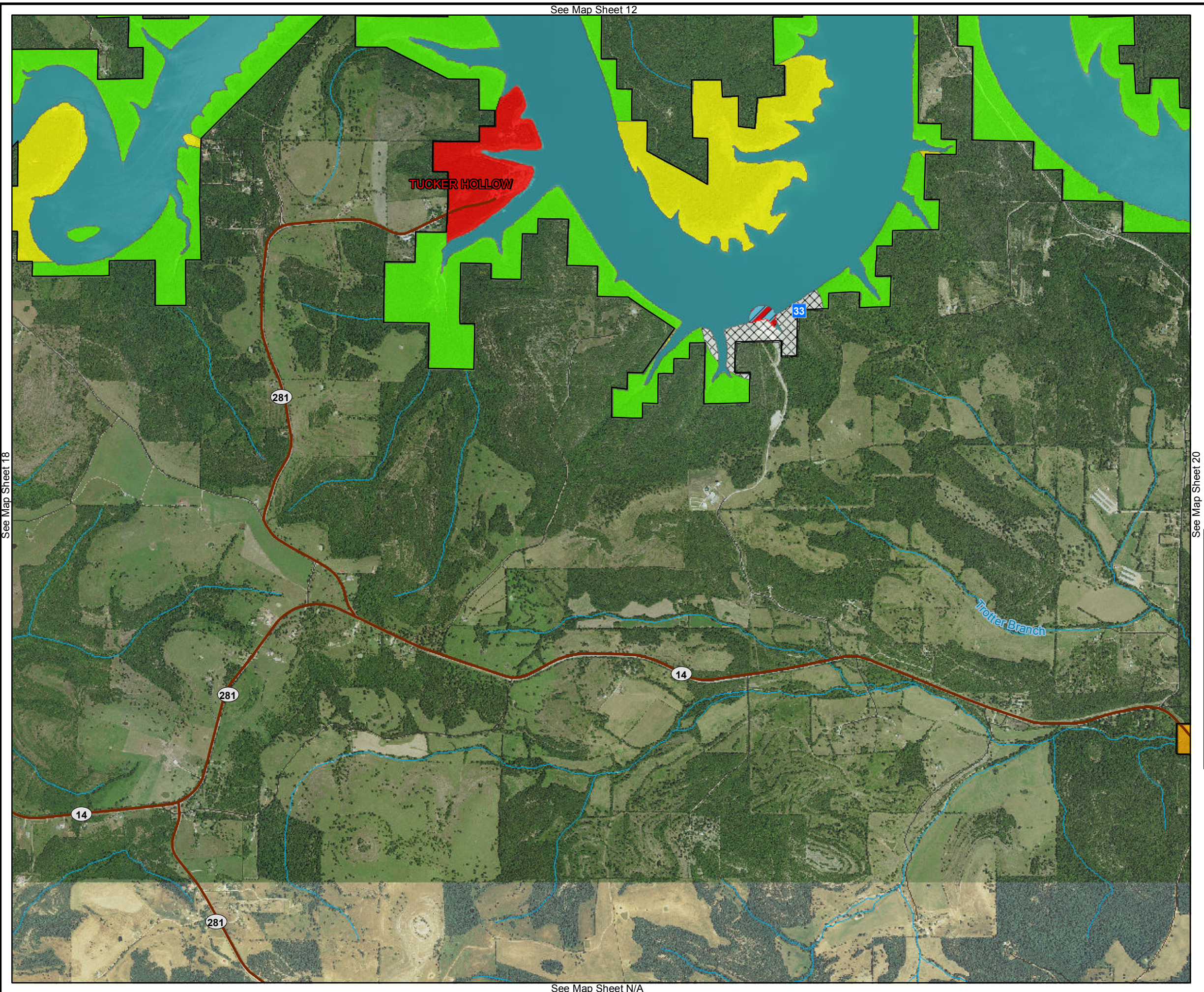
Imagery Date: 2013/2014

Miles



US ARMY CORPS
OF ENGINEERS
Little Rock District
Bull Shoals Lake





ALTERNATIVE THREE (LIMITED DEVELOPMENT)

LAND CLASSIFICATION

HIGH DENSITY RECREATION

LOW DENSITY RECREATION

ENVIRONMENTAL SENSITIVE AREA

WILDLIFE MANAGEMENT AREA

PROJECT OPERATIONS

RESTRICTED

OPEN RECREATION

Legend

Point Markers

Roads

Ferry

State Highway

US Highway

Rivers/Streams

Arkansas Natural Heritage Commission Lands

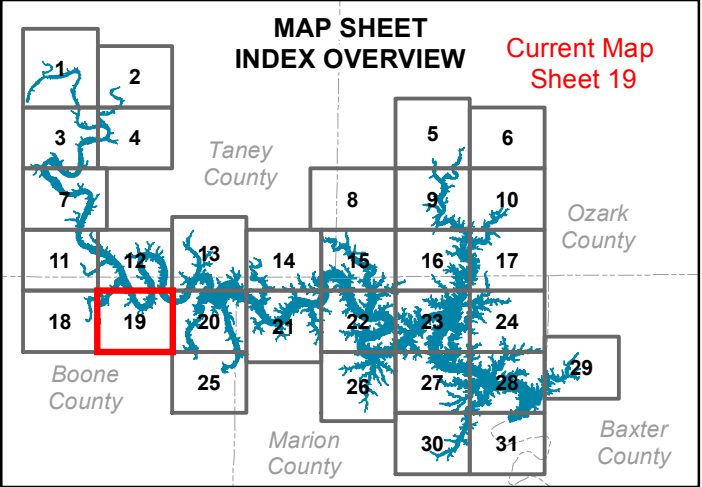
Missouri Department of Conservation Lands

USDA Forest Service

Counties

Flowage Easement

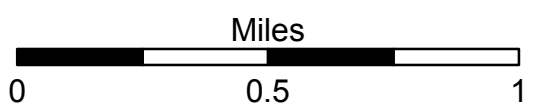
USACE Boundary



UPDATED MASTER PLAN BULL SHOALS LAKE

Date: July, 2015

Imagery Date: 2013/2014



US ARMY CORPS
OF ENGINEERS
Little Rock District
Bull Shoals Lake



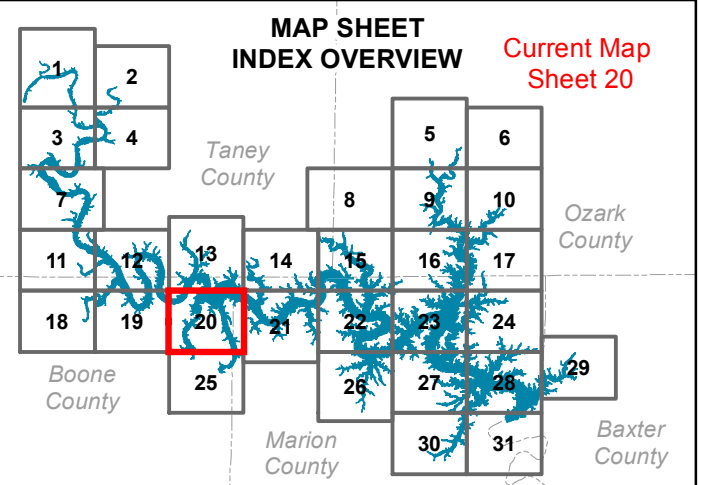
ALTERNATIVE THREE (LIMITED DEVELOPMENT)

LAND CLASSIFICATION

- HIGH DENSITY RECREATION
- LOW DENSITY RECREATION
- ENVIRONMENTAL SENSITIVE AREA
- WILDLIFE MANAGEMENT AREA
- PROJECT OPERATIONS
- RESTRICTED
- OPEN RECREATION

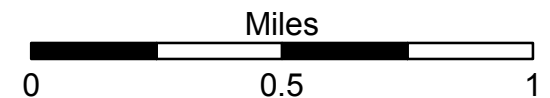
Legend

- Point Markers
- Roads
- Ferry
- State Highway
- US Highway
- Rivers/Streams
- Arkansas Natural Heritage Commission Lands
- Missouri Department of Conservation Lands
- USDA Forest Service
- Counties
- Flowage Easement
- USACE Boundary



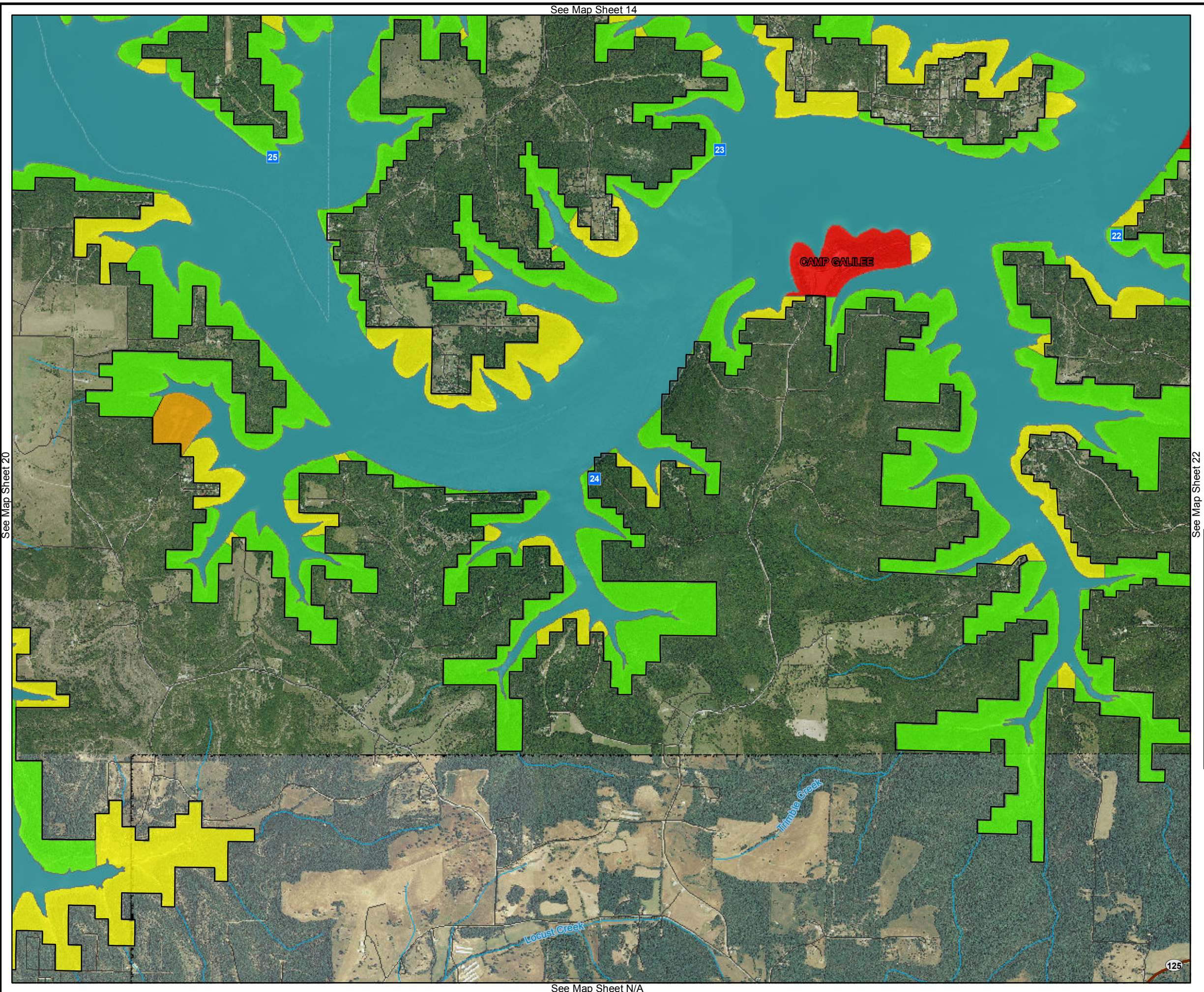
UPDATED MASTER PLAN BULL SHOALS LAKE

Date: July, 2015
Imagery Date: 2013/2014



US ARMY CORPS
OF ENGINEERS
Little Rock District
Bull Shoals Lake





ALTERNATIVE THREE (LIMITED DEVELOPMENT)

LAND CLASSIFICATION

HIGH DENSITY RECREATION

LOW DENSITY RECREATION

ENVIRONMENTAL SENSITIVE AREA

WILDLIFE MANAGEMENT AREA

PROJECT OPERATIONS

RESTRICTED

OPEN RECREATION

Legend

Point Markers

Roads

Ferry

State Highway

US Highway

Rivers/Streams

Arkansas Natural Heritage Commission Lands

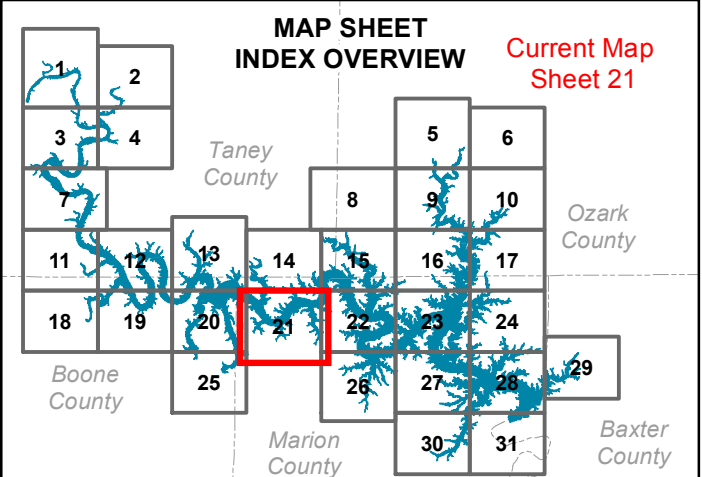
Missouri Department of Conservation Lands

USDA Forest Service

Counties

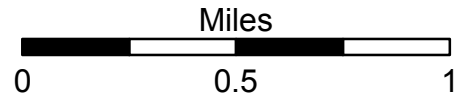
Flowage Easement

USACE Boundary



UPDATED MASTER PLAN BULL SHOALS LAKE

Date: July, 2015
Imagery Date: 2013/2014



**US ARMY CORPS
OF ENGINEERS**
Little Rock District
Bull Shoals Lake

See Map Sheet 15

See Map Sheet 21

See Map Sheet 23

See Map Sheet 26

ALTERNATIVE THREE (LIMITED DEVELOPMENT)

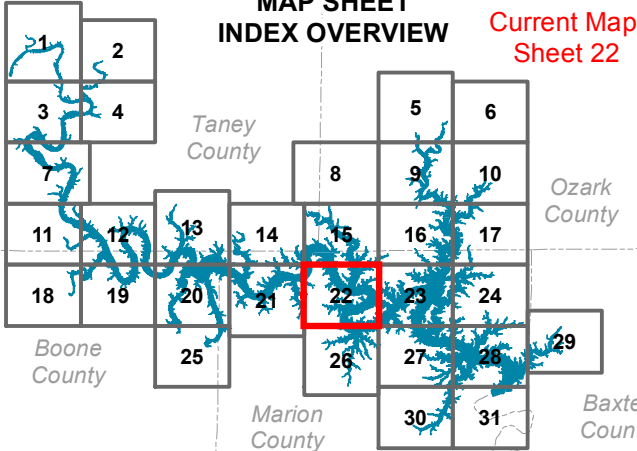
LAND CLASSIFICATION

- HIGH DENSITY RECREATION
- LOW DENSITY RECREATION
- ENVIRONMENTAL SENSITIVE AREA
- WILDLIFE MANAGEMENT AREA
- PROJECT OPERATIONS
- RESTRICTED
- OPEN RECREATION

Legend

- Point Markers
- Roads
- Ferry
- State Highway
- US Highway
- Rivers/Streams
- Arkansas Natural Heritage Commission Lands
- Missouri Department of Conservation Lands
- USDA Forest Service
- Counties
- Flowage Easement
- USACE Boundary

MAP SHEET INDEX OVERVIEW




Current Map
Sheet 22

UPDATED MASTER PLAN BULL SHOALS LAKE

Date: July, 2015

Imagery Date: 2013/2014

Miles



ALTERNATIVE THREE (LIMITED DEVELOPMENT)

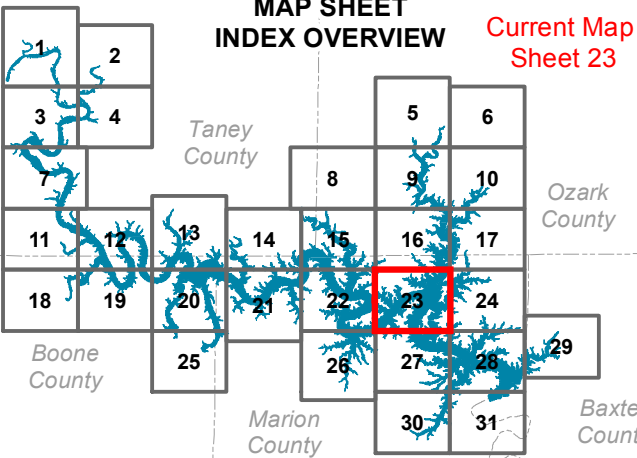
LAND CLASSIFICATION

- HIGH DENSITY RECREATION
- LOW DENSITY RECREATION
- ENVIRONMENTAL SENSITIVE AREA
- WILDLIFE MANAGEMENT AREA
- PROJECT OPERATIONS
- RESTRICTED
- OPEN RECREATION

Legend

- Point Markers
- Roads
- Ferry
- State Highway
- US Highway
- Rivers/Streams
- Arkansas Natural Heritage Commission Lands
- Missouri Department of Conservation Lands
- USDA Forest Service
- Counties
- Flowage Easement
- USACE Boundary

MAP SHEET INDEX OVERVIEW




Current Map
Sheet 23

UPDATED MASTER PLAN BULL SHOALS LAKE

Date: July, 2015

Imagery Date: 2013/2014

Miles



See Map Sheet 17

See Map Sheet 23

See Map Sheet N/A

See Map Sheet 28

ALTERNATIVE THREE (LIMITED DEVELOPMENT)

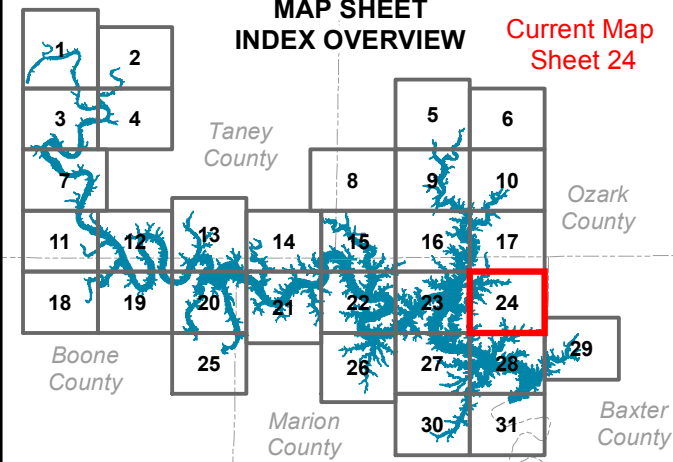
LAND CLASSIFICATION

- HIGH DENSITY RECREATION
- LOW DENSITY RECREATION
- ENVIRONMENTAL SENSITIVE AREA
- WILDLIFE MANAGEMENT AREA
- PROJECT OPERATIONS
- RESTRICTED
- OPEN RECREATION

Legend

- Point Markers
- Roads
- Ferry
- State Highway
- US Highway
- Rivers/Streams
- Arkansas Natural Heritage Commission Lands
- Missouri Department of Conservation Lands
- USDA Forest Service
- Counties
- Flowage Easement
- USACE Boundary

MAP SHEET INDEX OVERVIEW




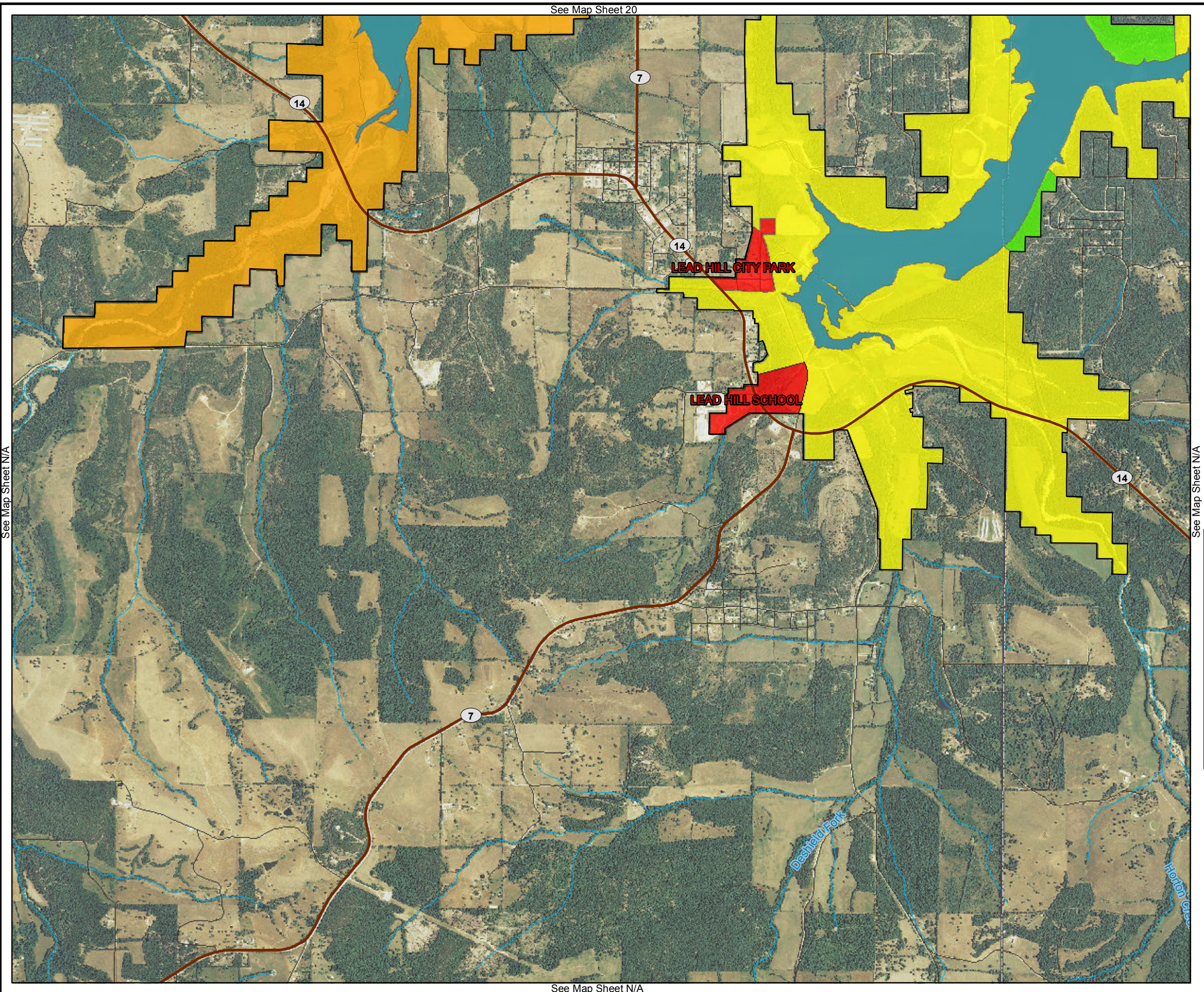
UPDATED MASTER PLAN BULL SHOALS LAKE

Date: July, 2015

Imagery Date: 2013/2014

Miles





ALTERNATIVE THREE (LIMITED DEVELOPMENT)

LAND CLASSIFICATION

HIGH DENSITY RECREATION

LOW DENSITY RECREATION

ENVIRONMENTAL SENSITIVE AREA

WILDLIFE MANAGEMENT AREA

PROJECT OPERATIONS

RESTRICTED

OPEN RECREATION

Legend

Point Markers

Roads

Ferry

State Highway

US Highway

Rivers/Streams

Arkansas Natural Heritage Commission Lands

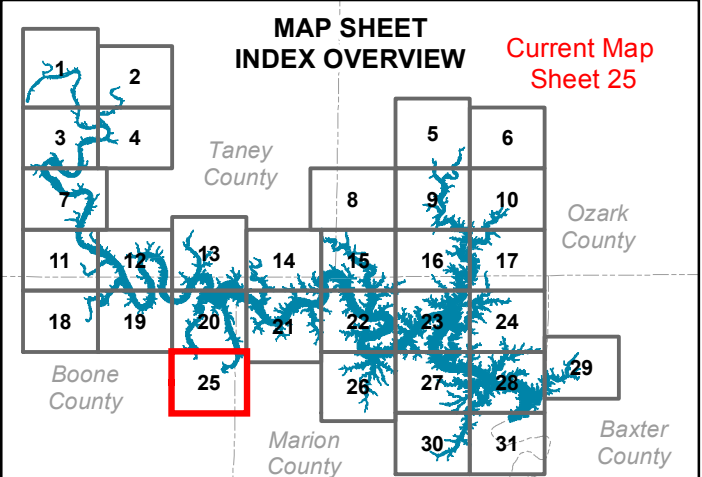
Missouri Department of Conservation Lands

USDA Forest Service

Counties

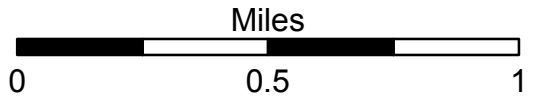
Flowage Easement

USACE Boundary



UPDATED MASTER PLAN BULL SHOALS LAKE

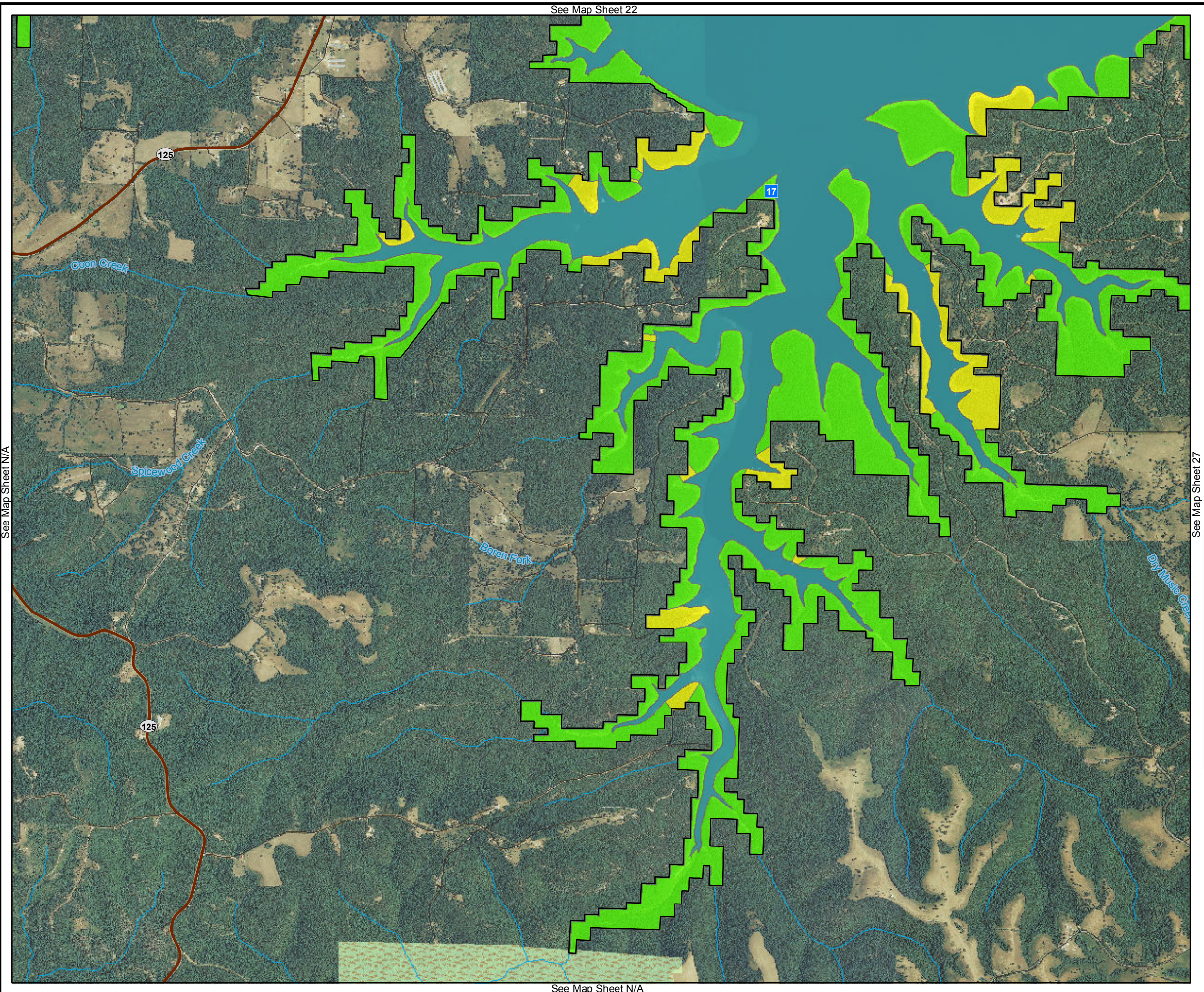
Date: July, 2015
Imagery Date: 2013/2014





**US ARMY CORPS
OF ENGINEERS**
Little Rock District
Bull Shoals Lake





ALTERNATIVE THREE (LIMITED DEVELOPMENT)

LAND CLASSIFICATION

HIGH DENSITY RECREATION

LOW DENSITY RECREATION

ENVIRONMENTAL SENSITIVE AREA

WILDLIFE MANAGEMENT AREA

PROJECT OPERATIONS

RESTRICTED

OPEN RECREATION

Legend

Point Markers

Roads

Ferry

State Highway

US Highway

Rivers/Streams

Arkansas Natural Heritage Commission Lands

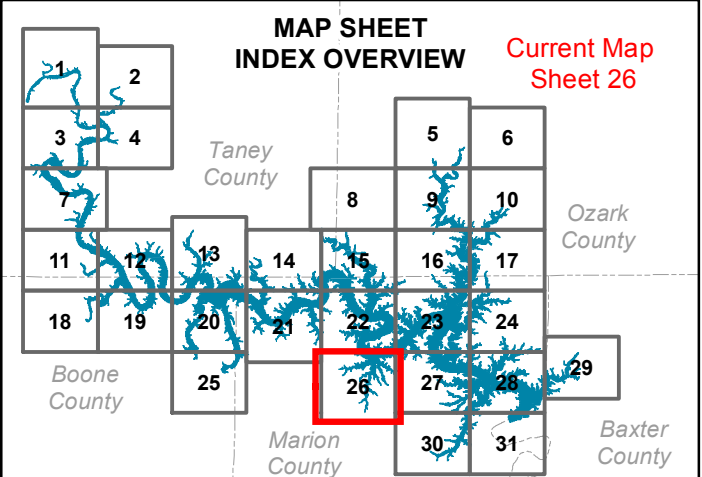
Missouri Department of Conservation Lands

USDA Forest Service

Counties

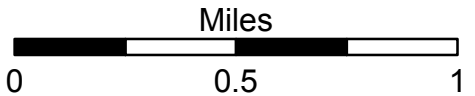
Flowage Easement

USACE Boundary



UPDATED MASTER PLAN BULL SHOALS LAKE

Date: July, 2015
Imagery Date: 2013/2014



**US ARMY CORPS
OF ENGINEERS**
Little Rock District
Bull Shoals Lake

N

W

E

S

See Map Sheet 23

See Map Sheet 26

See Map Sheet 28

See Map Sheet 30

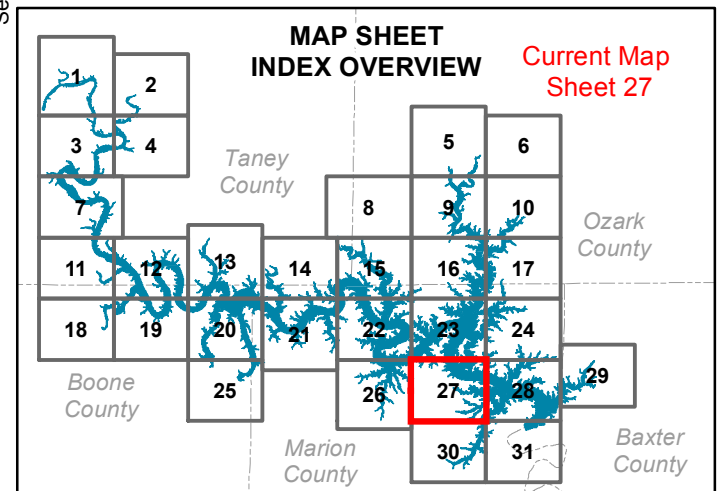
ALTERNATIVE THREE (LIMITED DEVELOPMENT)

LAND CLASSIFICATION

- HIGH DENSITY RECREATION
- LOW DENSITY RECREATION
- ENVIRONMENTAL SENSITIVE AREA
- WILDLIFE MANAGEMENT AREA
- PROJECT OPERATIONS
- RESTRICTED
- OPEN RECREATION

Legend

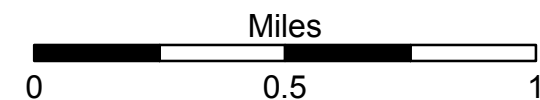
- Point Markers
- Roads
- Ferry
- State Highway
- US Highway
- Rivers/Streams
- Arkansas Natural Heritage Commission Lands
- Missouri Department of Conservation Lands
- USDA Forest Service
- Counties
- Flowage Easement
- USACE Boundary



UPDATED MASTER PLAN BULL SHOALS LAKE

Date: July, 2015

Imagery Date: 2013/2014



US ARMY CORPS
OF ENGINEERS
Little Rock District
Bull Shoals Lake



See Map Sheet 24

See Map Sheet 27

See Map Sheet 29

See Map Sheet 31

ALTERNATIVE THREE (LIMITED DEVELOPMENT)

LAND CLASSIFICATION

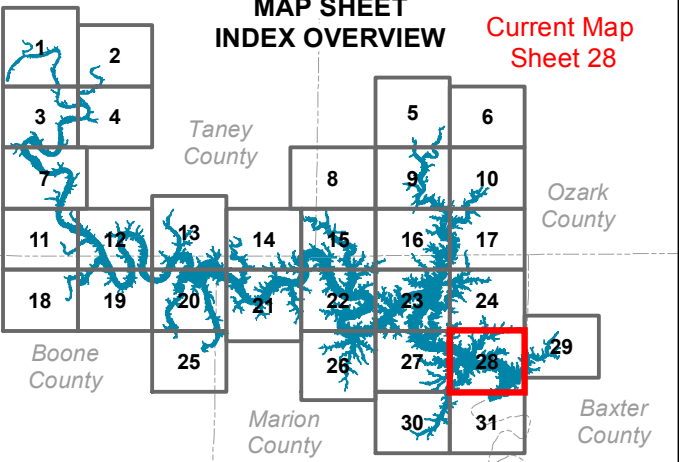
- HIGH DENSITY RECREATION
- LOW DENSITY RECREATION
- ENVIRONMENTAL SENSITIVE AREA
- WILDLIFE MANAGEMENT AREA
- PROJECT OPERATIONS
- RESTRICTED
- OPEN RECREATION

Legend

- Point Markers
- Roads
- Ferry
- State Highway
- US Highway
- Rivers/Streams
- Arkansas Natural Heritage Commission Lands
- Missouri Department of Conservation Lands
- USDA Forest Service
- Counties
- Flowage Easement
- USACE Boundary

MAP SHEET INDEX OVERVIEW

Current Map
Sheet 28




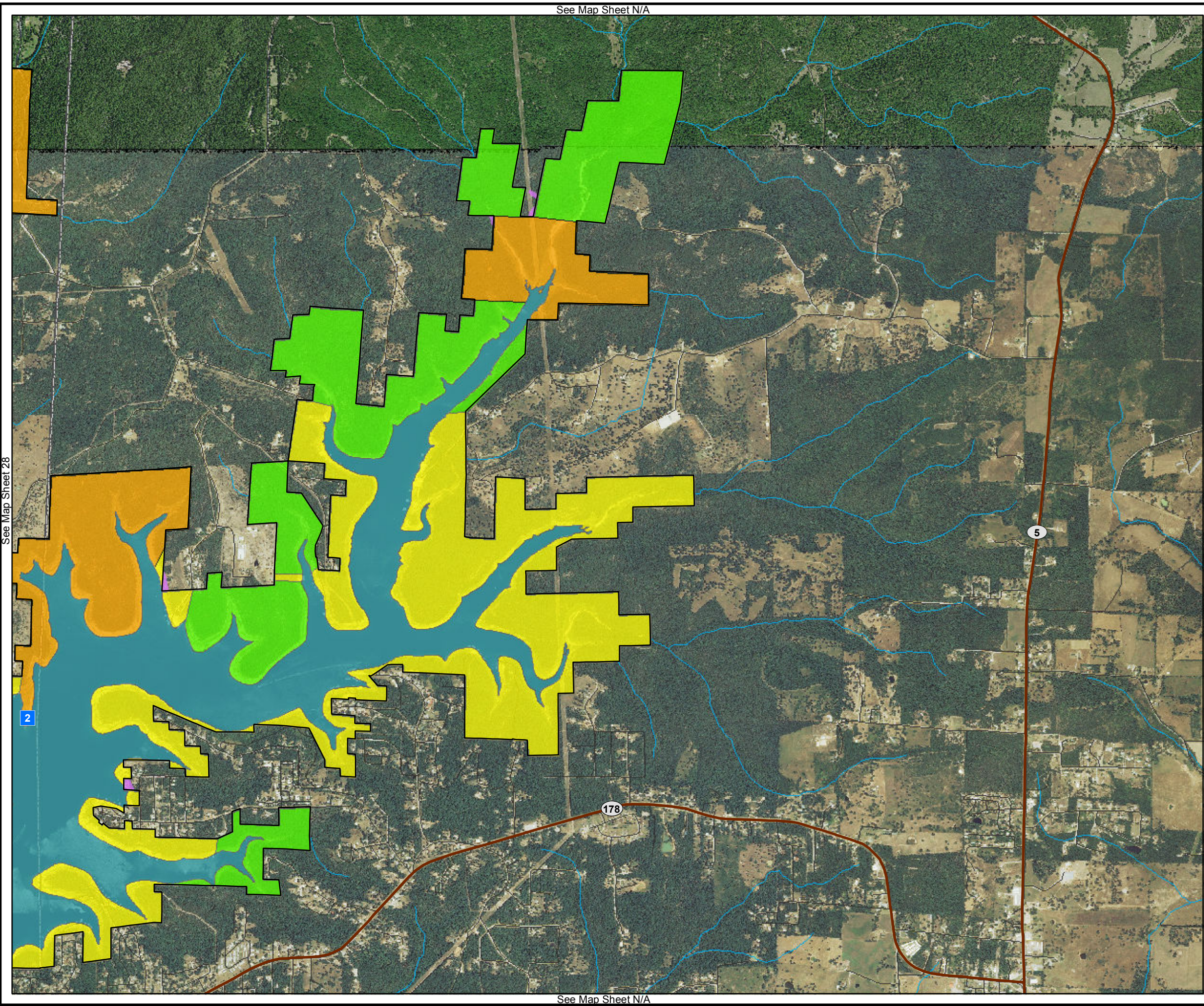
UPDATED MASTER PLAN BULL SHOALS LAKE

Date: July, 2015

Imagery Date: 2013/2014

Miles





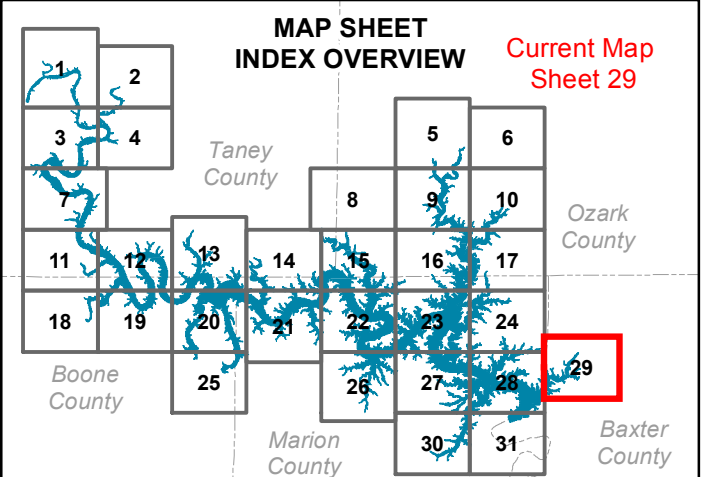
ALTERNATIVE THREE (LIMITED DEVELOPMENT)

LAND CLASSIFICATION

- HIGH DENSITY RECREATION
- LOW DENSITY RECREATION
- ENVIRONMENTAL SENSITIVE AREA
- WILDLIFE MANAGEMENT AREA
- PROJECT OPERATIONS
- RESTRICTED
- OPEN RECREATION

Legend

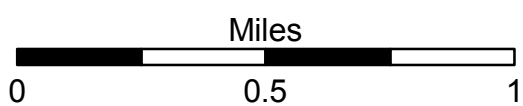
- Point Markers
- Roads
- Ferry
- State Highway
- US Highway
- Rivers/Streams
- Arkansas Natural Heritage Commission Lands
- Missouri Department of Conservation Lands
- USDA Forest Service
- Counties
- Flowage Easement
- USACE Boundary

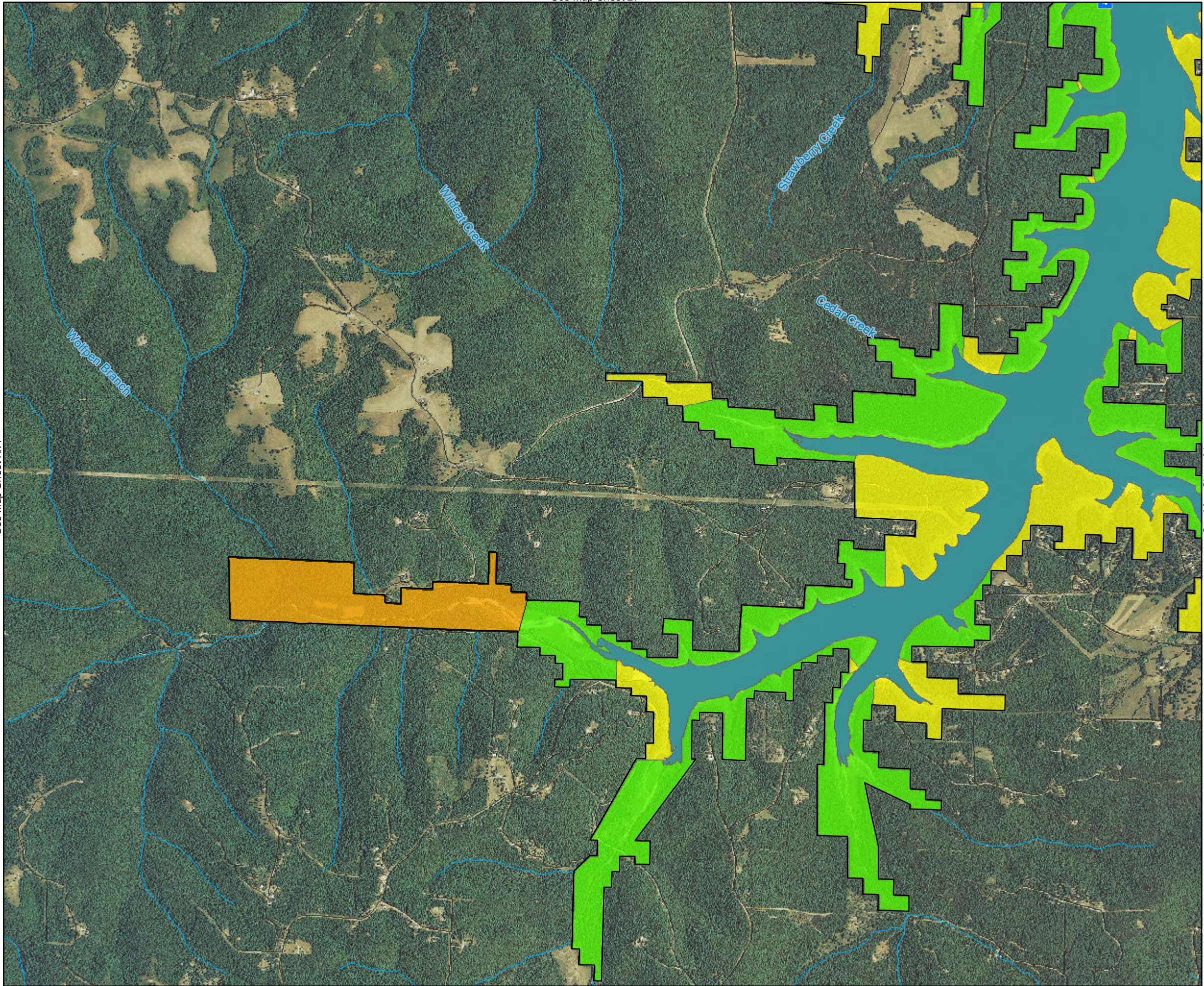


UPDATED MASTER PLAN BULL SHOALS LAKE

Date: July, 2015

Imagery Date: 2013/2014





ALTERNATIVE THREE (LIMITED DEVELOPMENT)

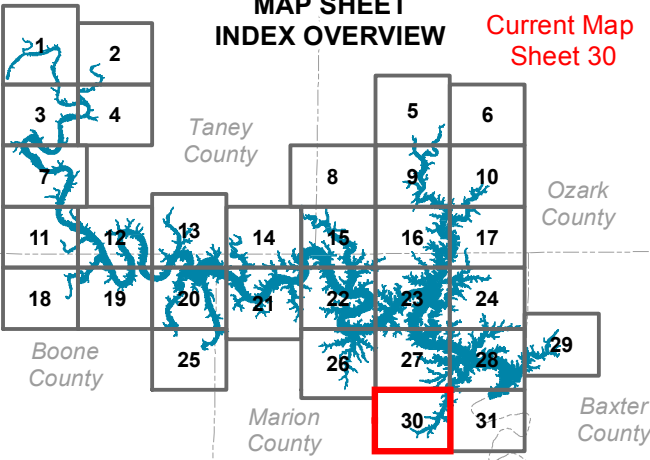
LAND CLASSIFICATION

- HIGH DENSITY RECREATION
- LOW DENSITY RECREATION
- ENVIRONMENTAL SENSITIVE AREA
- WILDLIFE MANAGEMENT AREA
- PROJECT OPERATIONS
- RESTRICTED
- OPEN RECREATION

Legend

- Point Markers
- Roads
- Ferry
- State Highway
- US Highway
- Rivers/Streams
- Arkansas Natural Heritage Commission Lands
- Missouri Department of Conservation Lands
- USDA Forest Service
- Counties
- Flowage Easement
- USACE Boundary

MAP SHEET INDEX OVERVIEW




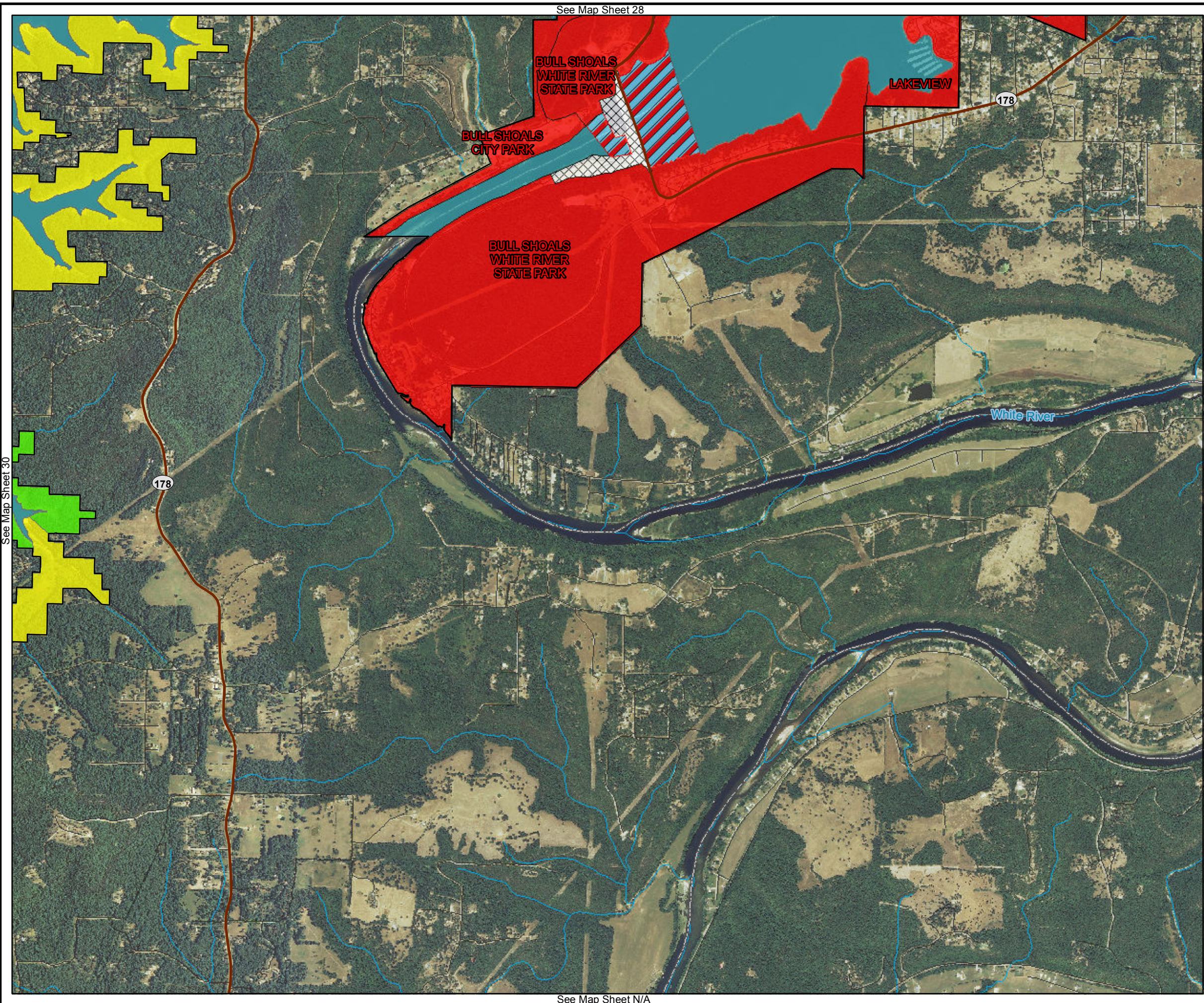
UPDATED MASTER PLAN BULL SHOALS LAKE

Date: July, 2015

Imagery Date: 2013/2014

Miles





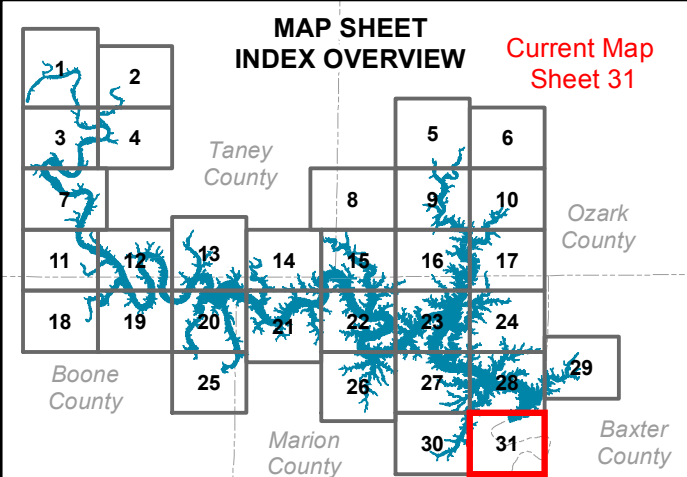
ALTERNATIVE THREE (LIMITED DEVELOPMENT)

LAND CLASSIFICATION

- HIGH DENSITY RECREATION
- LOW DENSITY RECREATION
- ENVIRONMENTAL SENSITIVE AREA
- WILDLIFE MANAGEMENT AREA
- PROJECT OPERATIONS
- RESTRICTED
- OPEN RECREATION

Legend

- Point Markers
- Roads
- Ferry
- State Highway
- US Highway
- Rivers/Streams
- Arkansas Natural Heritage Commission Lands
- Missouri Department of Conservation Lands
- USDA Forest Service
- Counties
- Flowage Easement
- USACE Boundary



UPDATED MASTER PLAN BULL SHOALS LAKE

Date: July, 2015

Imagery Date: 2013/2014

