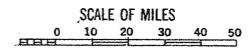


LEGEND

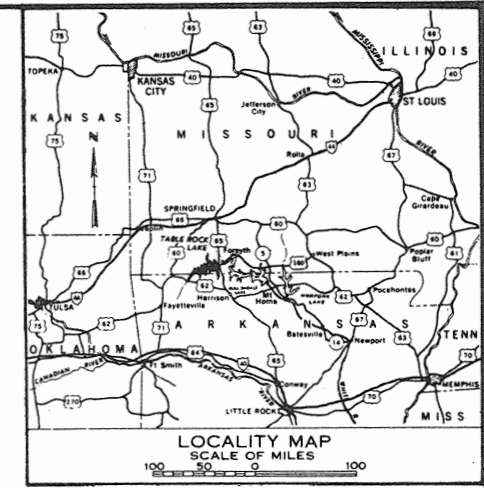
- GENERAL**
- RECREATION AREA, FEDERAL
 - OZARK NATIONAL SCENIC RIVERWAY
 - RECREATION AREA, STATE
 - STATE LINE
 - ROAD, PAVED
 - ROAD, INTERSTATE
 - ROAD, FEDERAL
 - ROAD, STATE
- LAKES AND RESERVOIRS**
- EXISTING
 - CONSTRUCTION IN PROGRESS
 - AUTHORIZED

WHITE RIVER WATERSHED WHITE RIVER, MO. AND ARK.

**UPDATED MASTER RECREATION PLAN
TABLE ROCK LAKE
REGIONAL RECREATION
AREAS**



U. S. ARMY ENGINEER DISTRICT, LITTLE ROCK
LITTLE ROCK, ARKANSAS, JULY 1976

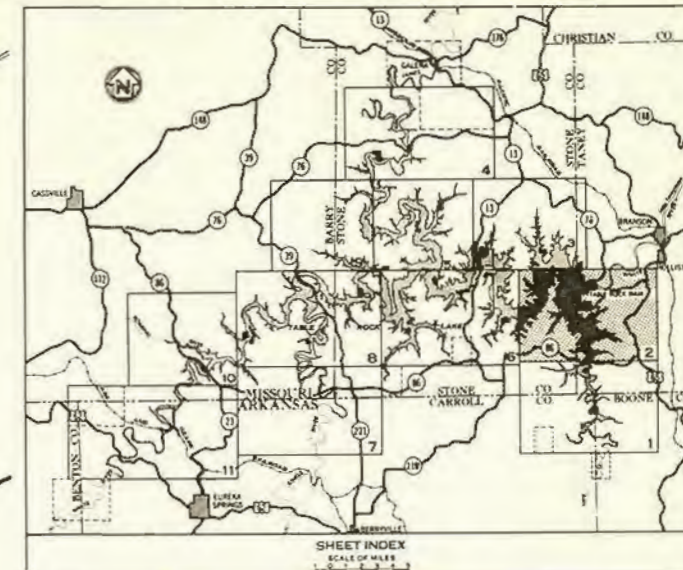
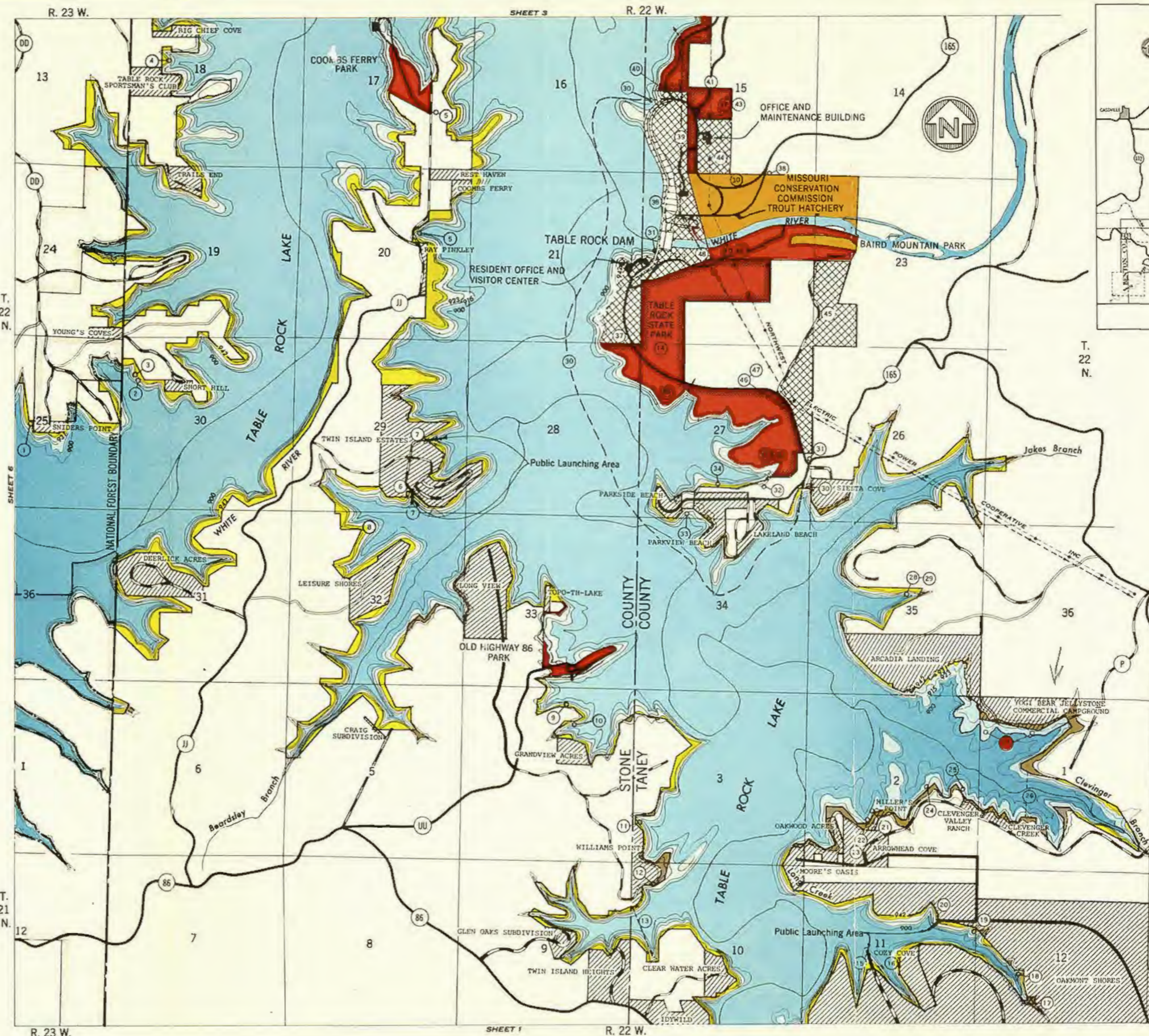


WHITE RIVER WATERSHED WHITE RIVER, MO. AND ARK.
 UPDATED MASTER RECREATION PLAN
 TABLE ROCK LAKE
 PROJECT RECREATION AREAS

SCALE OF MILES
 0 1 2 3 4

U. S. ARMY ENGINEER DISTRICT, LITTLE ROCK
 LITTLE ROCK, ARKANSAS, JULY 1976

- 41. ESMT. 63-115 KAMD ELEC. CORP. FOR POWERLINE EXP. 16 AUG 2012
- 42. ESMT. 68-793 WHITE RIVER VALLEY ELEC. COOP. FOR ELECTRIC LINE EXP. 1 MAY 1993
- 43. ESMT. 70-947 MISSOURI TELEPHONE CO. FOR TELEPHONE LINE EXP. 17 JUNE 1993
- 44. ESMT. 63-119 WHITE RIVER VALLEY ELEC. CORP. FOR POWERLINE EXP. 19 AUG 2012
- 45. ESMT. 69-564 PRESIDING JUDGE A. W. BURNETT FOR ROAD INDEF. TERM
- 46. ESMT. 65-810 WHITE RIVER ELEC. CO. FOR POWERLINE EXP. 2 DEC 1989
- 47. ESMT. 65-1214 MISSOURI TELEPHONE CO. FOR TELEPHONE LINE EXP. 1 AUG 1982
- 48. ESMT. 63-827 CARROLL ELEC. CORP. FOR POWERLINE EXP. 24 JAN 2013
- 21. ESMT. 79-358 MR. JOHN D. MILLER FOR BOAT TRAMWAY EXP. 31 OCT 1984
- 22. LICENSE 74-293 JOHN D. MILLER FOR RETAINING WALL EXP. 1 MAY 1979
- 23. CONS. TO ESMT. JOHN D. MILLER FOR ROCK WALL & DRIVEWAY
- 24. LEASE 69-502 THREE OAKS RESORT FOR BOAT WITH CABIN LEASE EXP. 30 JUNE 1978
- 25. CONS. TO ESMT. C. C. SCOTT FOR RETAINING WALL
- 26. LEASE 65-738 MISSOURI TELEPHONE CO. FOR SUBMARINE CABLE EXP. 3 SEP 1989
- 27. LEASE 74-114 JELLYSTONE PARK FOR COMMERCIAL CONCESSION EXP. 31 JULY 1983
- 28. ESMT. 65-713 MISSOURI TELEPHONE CO. FOR TELEPHONE LINE EXP. 21 JULY 1989
- 29. ESMT. 64-463 WHITE RIVER VALLEY ELEC. CO. FOR POWERLINE EXP. 11 JULY 2013
- 30. LICENSE 71-382 OZARK SCENIC TOURS, INC. FOR SIGHTSEEING TOURS EXP. 5 NOV 1980
- 31. ESMT. 59-97 MISSOURI STATE HIGHWAY COMMISSION FOR STATE HIGHWAY INDEF. TERM
- 32. LICENSE 68-106 VICKERY'S RESORT MOTEL FOR BOAT WITH CABIN LICENSE EXP. 30 JUNE 1978
- 33. LEASE 69-915 ROCK VIEW RESORT FOR BOAT WITH CABIN LEASE EXP. 31 MAR 1979
- 34. LEASE 71-333 PARKVIEW APARTMENT RESORT FOR BOAT WITH CABIN LEASE EXP. 31 AUG 1980
- 35. ESMT. 68-138 WHITE RIVER VALLEY ELEC. COOP. FOR ELECTRIC LINE EXP. 5 OCT 1992
- 36. ESMT. 69-512 MISSOURI TELEPHONE CO. FOR TELEPHONE LINE EXP. 21 NOV 1993
- 37. ESMT. 59-619 WHITE RIVER VALLEY ELEC. COOP. FOR POWERLINE EXP. 10 FEB 1984
- 38. ESMT. 59-643 MISSOURI STATE HIGHWAY COMMISSION FOR STATE HIGHWAY 165 INDEF. TERM
- 39. ESMT. 63-116 KAMD ELEC. CORP. FOR POWERLINE EXP. 16 AUG 2012
- 40. ESMT. 60-12 MISSOURI STATE HWY. COMM. FOR STATE HIGHWAY "P" INDEF. TERM
- 1. LICENSE 71-493 WHITE RIVER VALLEY ELEC. CO. FOR POWERLINE EXP. 11 FEB 1981
- 2. LICENSE 71-284 DARWIN TUCKER FOR WALK EXP. 29 MAR 1976
- 3. LICENSE 69-897 WHITE RIVER VALLEY ELEC. COOP., INC. FOR ELECTRIC POWERLINE EXP. 22 JAN 1977
- 4. LICENSE 67-304 WHITE RIVER VALLEY ELEC. COOP., INC. FOR ELECTRIC POWERLINE EXP. 22 JAN 1977
- 5. ESMT. 71-278 MISSOURI STATE HIGHWAY COMMISSION FOR ROAD INDEF. TERM
- 6. ESMT. 74-254 CARROLL ELEC. CORP. FOR UNDERGROUND LINE EXP. 12 FEB 1999
- 7. ESMT. 67-333 PRESIDING JUDGE JACK KETT FOR ROAD, L. RAMP, & PK. AREA INDEF. TERM
- 8. LICENSE 71-909 STONE COUNTY, MO. FOR ROAD, PK. AREA, AND RAMP EXP. 15 JUNE 1981
- 9. CONS. TO ESMT. EDWARD GIBSON FOR EARTH LEVEE
- 10. LEASE 69-416 GIBBIE'S RESORT FOR BOAT WITH CABIN LEASE EXP. 30 JUNE 1978
- 11. LICENSE 73-251 TANAY COUNTY, MO. FOR ROAD EXP. 12 NOV 1977
- 12. LEASE 69-392 HAPPY HOLLOW RESORT FOR BOAT WITH CABIN LEASE EXP. 30 JUNE 1978
- 13. ESMT. 62-374 MISSOURI TELEPHONE CO. FOR SUBMARINE CABLE EXP. 31 AUG 1986
- 14. ESMT. 66-321 MISSOURI TELEPHONE COMPANY FOR TELEPHONE LINE EXP. 30 JULY 1990
- 15. ESMT. 67-256 PRESIDING JUDGE R. E. DIXON FOR ROAD, PK. AREA, & L. RAMP INDEF. TERM
- 16. LEASE 69-405 THUNDERHEAD RESORT FOR BOAT WITH CABIN LEASE EXP. 30 JUNE 1978
- 17. CONS. TO ESMT. OZARK PARADISE VILLAGE FOR 2 ROADS
- 18. LEASE 69-830 DEVILS POOL GUEST RANCH FOR BOAT WITH CABIN LEASE EXP. 30 JUNE 1978
- 19. LEASE 72-218 DAKMONT SHORES, INC. FOR BOAT WITH CABIN LEASE EXP. 30 JUNE 1981
- 20. ESMT. 68-799 TANAY COUNTY, MISSOURI FOR ROAD, PK. AREA, & L. RAMP EXP. APRIL 1998

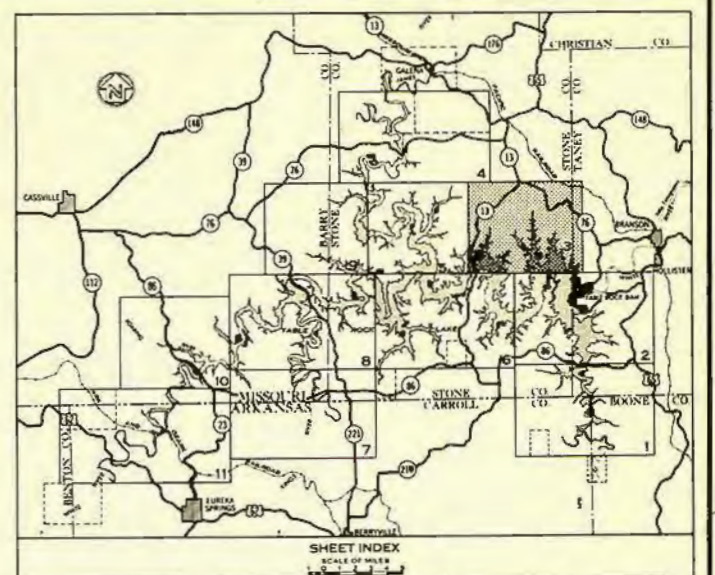
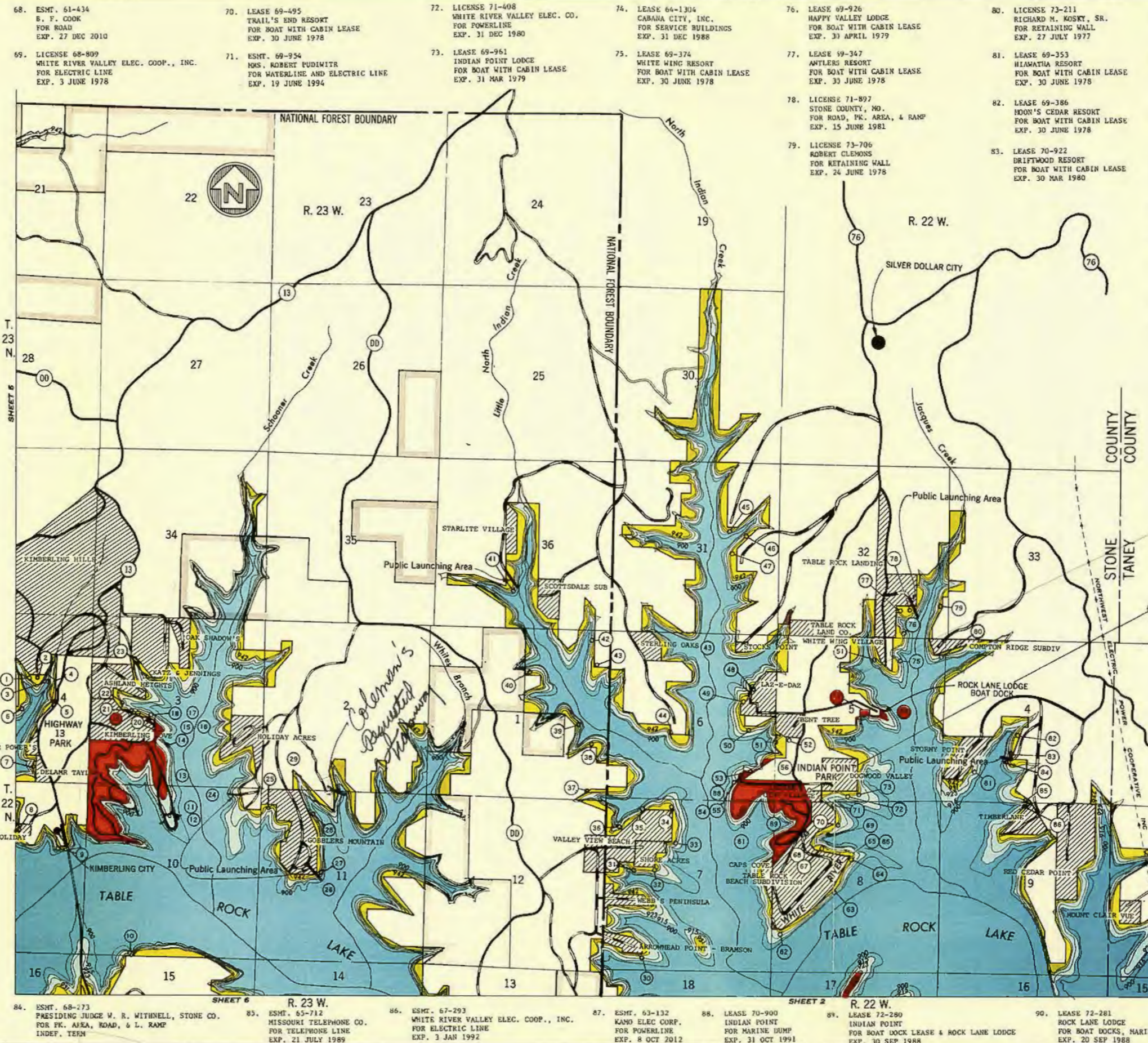


- ### LEGEND
- Project Operation - Lake
 - Project Operation - Appurtenant Works
 - Recreation - Intensive Use
 - Recreation - Low Density Use
 - Natural Area
 - Wildlife Management
 - Easement Land
 - Private Development Off Project Land
 - Easement, License, Or Lease
 - U. S. Highway
 - State Highway
 - Paved Road
 - Graveled Road
 - Graded Road
 - National Forest Boundary
 - U. S. Forest Land
 - Easement Acquisition Line
 - Fee Acquisition Line
 - Forest Land Guide Acquisition Line

- ### PERTINENT ELEVATIONS (MSL)
- 942 Spillway Design Flood
 - 936 Guide Contour - Easement Acquisition
 - 931 Flood Control Pool
 - 923 Guide Contour - Fee Acquisition
 - 915 Top Of Conservation Pool

WHITE RIVER WATERSHED WHITE RIVER, MO. AND ARK.
 UPDATED MASTER RECREATION PLAN
TABLE ROCK LAKE
LAND USE MAP
 SCALE OF FEET
 0 2,000 4,000 6,000
 IN 11 SHEETS SHEET NO. 2
 U. S. ARMY ENGINEER DISTRICT, LITTLE ROCK
 LITTLE ROCK, ARKANSAS, JULY 1976

- 46. LEASE 69-409 ALPINE LODGES FOR BOAT WITH CABIN LEASE EXP. 30 JUNE 1978
- 47. LEASE 70-321 NAVARIAN VILLAGE RESORT FOR BOAT WITH CABIN LEASE EXP. 30 JUNE 1979
- 48. ESMT. 69-812 PRESIDING JUDGE W. R. WITHELL FOR ROAD EXP. 8 JAN 1998
- 49. LEASE 70-303 PINK POODLE RESORT FOR BOAT WITH CABIN LEASE EXP. 30 JUNE 1979
- 50. LEASE 69-388 WINGED EAGLE RESORT FOR BOAT WITH CABIN LEASE EXP. 30 JUNE 1978
- 51. LEASE 69-351 AUNER'S RESORT & ARTILLA COVE FOR BOAT WITH CABIN LEASE EXP. 30 JUNE 1978
- 52. ESMT. 60-979 L. J. TAYLOR FOR ROAD EXP. 19 APRIL 2010
- 53. LEASE 71-926 INDIAN TRAILS RESORT FOR BOAT WITH CABIN LEASE EXP. 30 JUNE 1981
- 54. ESMT. 65-1215 MISSOURI TELEPHONE CO. FOR TELEPHONE LINE EXP. 1 SEP 1985
- 55. ESMT. 66-367 WHITE RIVER VALLEY ELECTRIC COOP., INC. FOR ELECTRIC LINE EXP. 21 SEP 1988
- 56. ESMT. 63-641 GUY H. HILLIGAN FOR ROAD EXP. 13 DEC 2012
- 57. ESMT. 66-382 MR. LLOYD MOKKMAN FOR ROAD EXP. 14 SEP 2015
- 58. LICENSE 73-215 GERALD GADDDY FOR PLAYGROUND EQUIP. EXP. 27 JULY 1977
- 59. ESMT. 61-83 BOY MONTGOMERY FOR ROAD EXP. 6 JUNE 2010
- 60. ESMT. 61-87 ARCH MAYDEN FOR ROAD EXP. 25 JULY 2010
- 61. ESMT. 65-407 WHITE RIVER VALLEY ELEC. CO. FOR POWERLINE EXP. 20 SEP 1988
- 62. ESMT. 61-439 MAURICE R. HUBBARD FOR ROAD AND CABLE R.R. EXP. 11 JAN 1986
- 63. LICENSE 71-438 MRS. T. H. BERRY FOR STEPS, WALK & LANDING EXP. 14 JAN 1981
- 64. LICENSE 72-229 WHITE RIVER VALLEY ELEC. CO. FOR POWERLINE EXP. 28 SEP 1976
- 65. LICENSE 70-400 WHITE RIVER VALLEY ELEC. COOP., INC. FOR POWERLINE EXP. 7 JAN 1980
- 66. LICENSE 70-859 WHITE RIVER VALLEY ELECTRIC COOP. FOR POWERLINE EXP. 15 MAY 1980
- 67. LEASE 69-930 TRIBESMAN RESORT FOR BOAT WITH CABIN LEASE EXP. 31 MAY 1979
- 24. ESMT. 69-144 PRESIDING JUDGE W. R. WITHELL, STONE CO. FOR PK. AREA, ROAD, & L. RAMP INDEF TERM
- 25. LICENSE 90-914 MR. CRAIG J. BOHART FOR WATER PIPELINE EXP. 20 APRIL 1980
- 26. ESMT. 70-316 PRESIDING JUDGE A. W. BURNETT FOR PK. AREA AND L. RAMP EXP. 17 JULY 1999
- 27. LEASE 69-479 COBBLER'S MOUNTAIN RESORT FOR BOAT WITH CABIN LEASE EXP. 30 JUNE 1978
- 28. LEASE 69-396 WOODHEN'S ROOST RESORT INC. FOR BOAT WITH CABIN LEASE EXP. 30 JUNE 1978
- 29. ESMT. 62-906 J. L. STROHM FOR ROAD EXP. 16 MAY 2012
- 30. LEASE 69-350 ARROW POINT RESORT FOR BOAT WITH CABIN LEASE EXP. 30 JUNE 1978
- 31. LEASE 69-892 TWIN OAKS RESORT FOR BOAT WITH CABIN LEASE EXP. 30 JUNE 1978
- 32. LICENSE 75-117 LESTER BRIGANCE FOR ROAD AND RAMP EXP. 12 AUG 1979
- 33. LEASE 69-485 VALLEY VIEW RESORT FOR BOAT WITH CABIN LEASE EXP. 30 JUNE 1978
- 34. LEASE 69-344 GREEN VALLEY RESORT FOR BOAT WITH CABIN LEASE EXP. 30 JUNE 1978
- 35. LEASE 69-406 BOONERANG RESORT FOR BOAT WITH CABIN LEASE EXP. 30 JUNE 1978
- 36. LEASE 69-384 DIAMOND POINT RESORT FOR BOAT WITH CABIN LEASE EXP. 30 JUNE 1978
- 37. ESMT. 63-639 ROY J. CHAFFIN FOR ROAD EXP. 16 DEC 2012
- 38. LEASE 69-407 TANGLEFOOT RESORT FOR BOAT WITH CABIN LEASE EXP. 30 JUNE 1978
- 39. LEASE 73-462 SPLITRAIL RESORT FOR BOAT WITH CABIN LEASE EXP. 30 JUNE 1978
- 40. LEASE 69-345 TOTEM-POLE RESORT FOR BOAT WITH CABIN LEASE EXP. 30 JUNE 1978
- 41. LICENSE 72-451 STONE COUNTY, MO. FOR ROAD, PK. AREA, & RAMP EXP. 14 MARCH 1977
- 42. LEASE 71-924 STUMP HOLLER RESORT FOR BOAT WITH CABIN LEASE EXP. 30 JUNE 1981
- 43. ESMT. 63-867 MISSOURI TELEPHONE CO. FOR SUBMARINE CABLE EXP. 24 JAN 1988
- 44. LEASE 71-334 INDIAN CREEK LODGE FOR BOAT WITH CABIN LEASE EXP. 31 JULY 1980
- 45. LEASE 69-390 CROW'S NEST RESORT FOR BOAT WITH CABIN LEASE EXP. 30 JUNE 1978
- 23. LEASE 75-170 H&J DEVELOPMENT CO. FOR BOAT DOCK EXP. 30 JUNE 1978



LEGEND

- T. 23 N.
- N.
- Project Operation - Lake
- Project Operation - Appurtenant Works
- Recreation - Intensive Use
- Recreation - Low Density Use
- Natural Area
- Wildlife Management
- Easement Land
- Private Development Off Project Land
- Easement, License, Or Lease
- U. S. Highway
- State Highway
- Paved Road
- Graveled Road
- Graded Road
- National Forest Boundary
- U. S. Forest Land
- Easement Acquisition Line
- Fee Acquisition Line
- Forest Land Guide Acquisition Line

PERTINENT ELEVATIONS (MSL)

- 942 Spillway Design Flood
- 936 Guide Contour - Easement Acquisition
- 931 Flood Control Pool
- 923 Guide Contour - Fee Acquisition
- 915 Top Of Conservation Pool

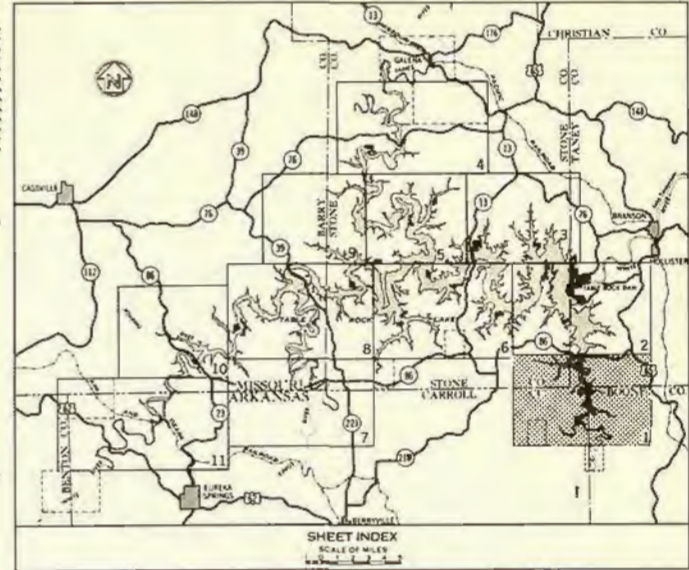
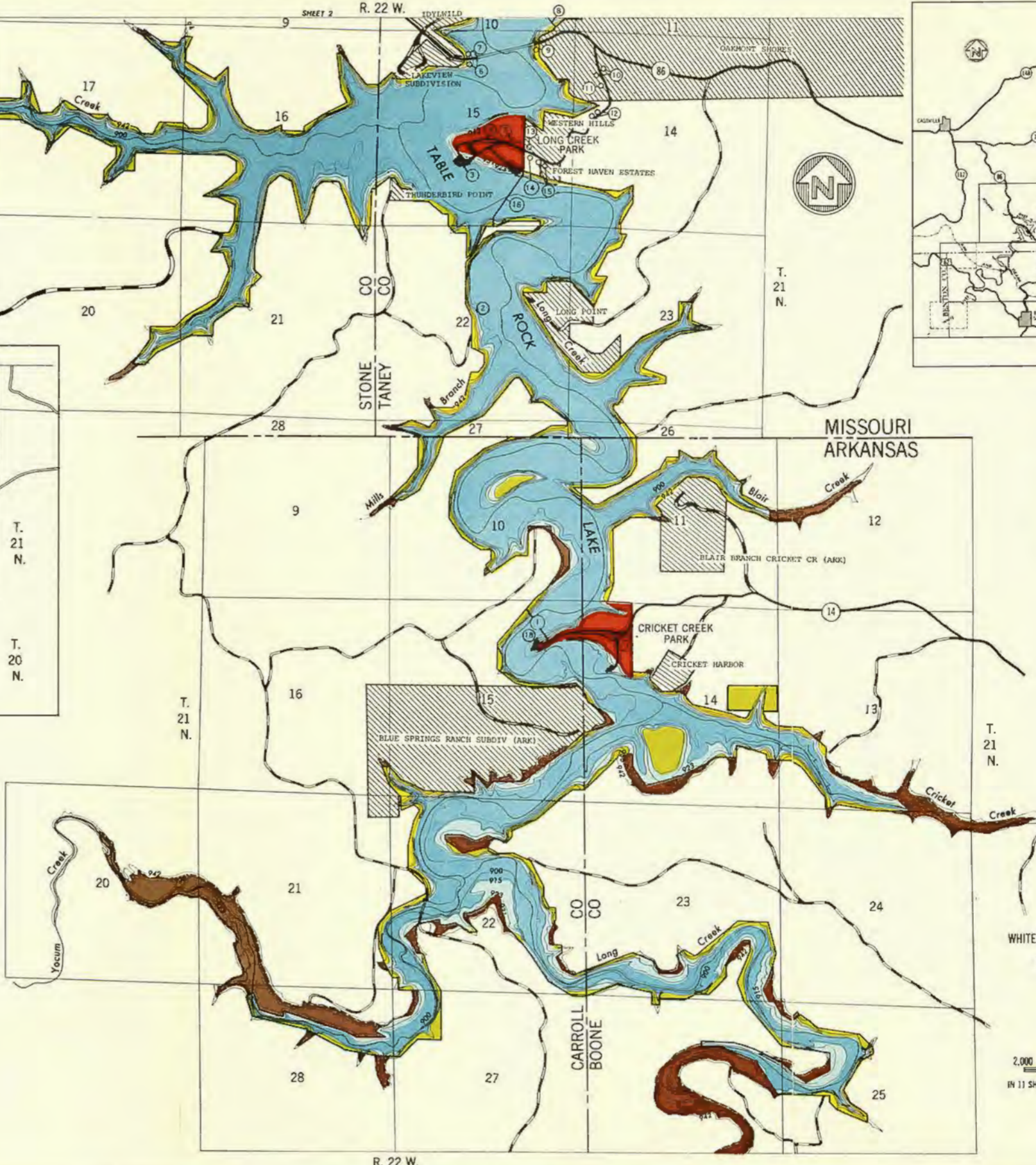
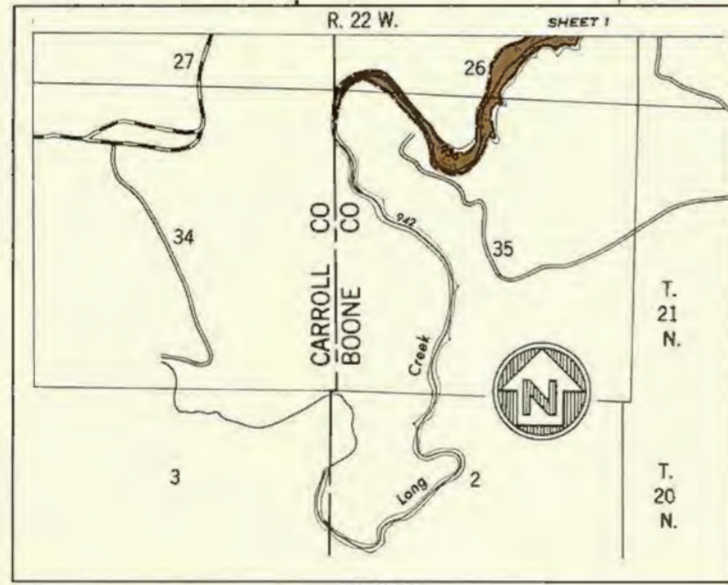
Application for Rockwood Resort with dock. Nov. 1977

WHITE RIVER WATERSHED WHITE RIVER, MO. AND ARK.
UPDATED MASTER RECREATION PLAN
TABLE ROCK LAKE
LAND USE MAP

SCALE OF FEET
 2,000 0 2,000 4,000 6,000

IN 11 SHEETS SHEET NO. 3
 U. S. ARMY ENGINEER DISTRICT, LITTLE ROCK, ARKANSAS, JULY 1976

1. ESMT. 66-925
CARROLL ELECTRIC COOP. CORP.
FOR POWERLINE
EXP. 31 MAY 1991
2. LEASE 69-581
CAPE EDEN RESORT
FOR BOAT WITH CABIN LEASE
EXP. 30 JUNE 1978
3. LEASE 70-898
LONG CREEK
FOR BOAT DOCK - MOBILE HOME SITE
EXP. 7 JULY 1988
4. ESMT. 65-1222
WHITE RIVER VALLEY ELEC. CO.
FOR POWERLINE
EXP. 4 APRIL 1990
5. ESMT. 65-1270
MISSOURI TELEPHONE CO.
FOR TELEPHONE LINE
EXP. 3 APRIL 1990
6. LEASE 69-484
BRIDGEVIEW HOTEL
FOR BOAT WITH CABIN LEASE
EXP. 30 JUNE 1978
7. LEASE 69-342
BEHEE'S RESORT
FOR BOAT WITH CABIN LEASE
EXP. 30 JUNE 1978
8. ESMT. 59-921
MISSOURI TELEPHONE CO.
TELEPHONE LINE
EXP. 1 JUNE 1984
9. ESMT. 60-275
DRS. B. LEDFORD & V. W. HARNED
FOR ROAD
INDEP. TERM
10. CONS. TO ESMT.
OZARK PARADISE VILLAGE
FOR 3 ROAD TURNOUTS
11. CONS. TO ESMT.
GED. M. NELSON
FOR ROAD TURNOUT
12. CONS. TO ESMT.
PORTER F. NORTON
FOR 2 TURNOUTS
13. LEASE 69-339
HOLIDAY ISLAND RESORT
FOR BOAT WITH CABIN LEASE
EXP. 30 JUNE 1978
14. CONS. TO ESMT.
A. L. RICHARDS
FOR 3 ROAD TURNOUTS
15. CONS. TO ESMT.
G. P. FALLS
FOR ROADS
16. ESMT. 62-274
MISSOURI TELEPHONE CO.
FOR SUBMARINE CABLE
EXP. 9 JAN 1987
17. ESMT. 67-269
NORTHERN ARKANSAS TELEPHONE CO.
FOR TELEPHONE LINE
EXP. 15 DEC 1991
18. LEASE 70-940
CRICKET CREEK
FOR BOAT DOCK LEASE
EXP. 7 OCT 1988



LEGEND

- Project Operation - Lake
- Project Operation - Appurtenant Works
- Recreation - Intensive Use
- Recreation - Low Density Use
- Natural Area
- Wildlife Management
- Easement Land
- Private Development Off Project Land
- Easement, License, Or Lease
- U. S. Highway
- State Highway
- Paved Road
- Graveled Road
- Graded Road
- National Forest Boundary
- U. S. Forest Land
- Easement Acquisition Line
- Fee Acquisition Line
- Forest Land Guide Acquisition Line

PERTINENT ELEVATIONS (MSL)

- 942 Spillway Design Flood
- 936 Guide Contour - Easement Acquisition
- 931 Flood Control Pool
- 923 Guide Contour - Fee Acquisition
- 915 Top Of Conservation Pool

WHITE RIVER WATERSHED WHITE RIVER, MO. AND ARK.

UPDATED MASTER RECREATION PLAN

TABLE ROCK LAKE

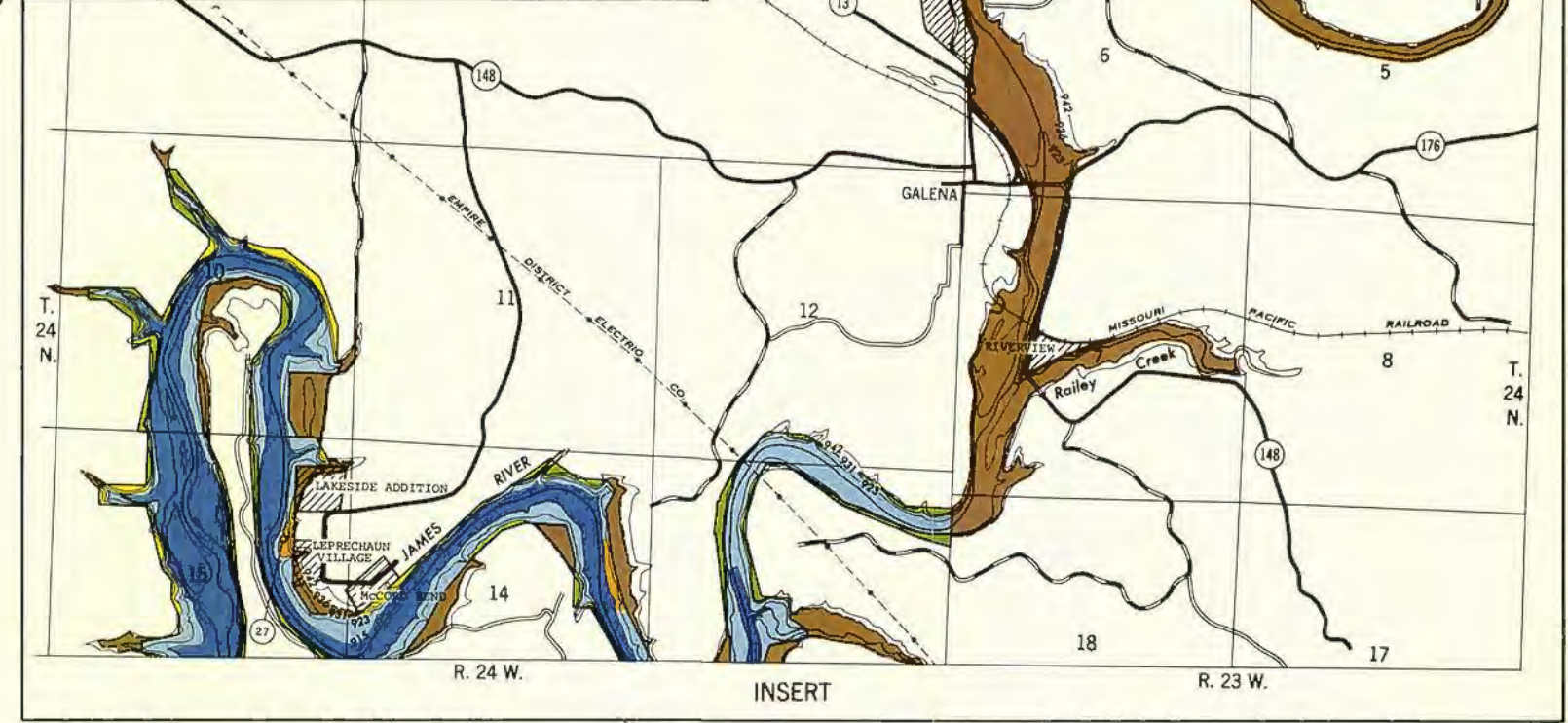
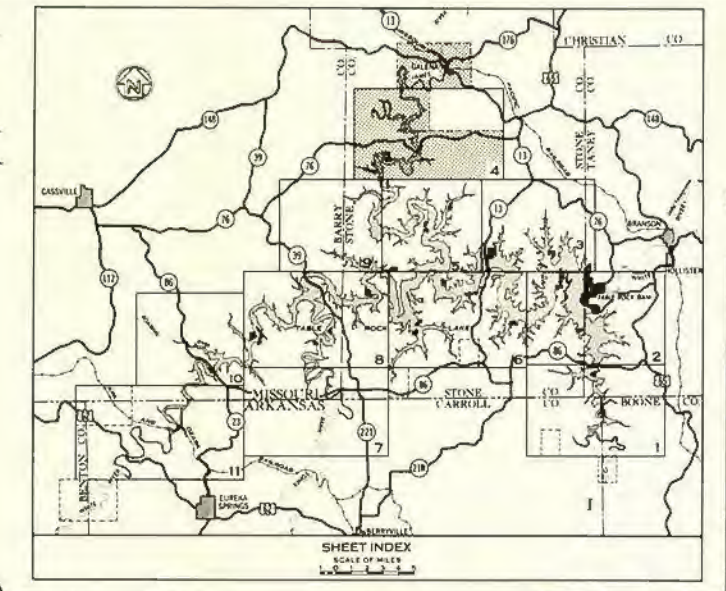
LAND USE MAP

SCALE OF FEET
2,000 0 2,000 4,000 6,000

IN 11 SHEETS SHEET NO. 1

U. S. ARMY ENGINEER DISTRICT, LITTLE ROCK
LITTLE ROCK, ARKANSAS, JULY 1976

- 24. ESMT. 60-810 CONTINENTAL TELEPHONE CO. FOR TELEPHONE LINES EXP. 29 JAN 1985
- 25. ESMT. 62-908 MISSOURI STATE HIGHWAY COMMISSION FOR CONST. OF ROAD & BRIDGE INDEF. TERM
- 26. ESMT. 61-473 BURNEL F. CURTIS FOR ROAD EXP. 5 APR 2011
- 27. LEASE 71-880 MCCORD BEND CAMP FOR BOAT WITH CABIN LEASE EXP. 31 MARCH 1981
- 1. ESMT. 63-134 CONTINENTAL TELEPHONE CO. FOR SUBMARINE CABLE EXP. 8 OCT 1987
- 2. LICENSE 70-348 PRESIDING JUDGE JACK KERR FOR ROAD, L. RAMP, & PK. AREA EXP. 2 OCT 1979
- 3. ESMT. 63-899 OZARK ELEC. CORP. FOR POWERLINE EXP. 15 MAY 1988
- 4. ESMT. 64-643 CONTINENTAL TELEPHONE CO. FOR TELEPHONE SUBMARINE CABLE EXP. 17 OCT 1988
- 5. ESMT. 62-907 KAMI ELECTRIC COOP. FOR POWERLINE EXP. 15 MAY 2012
- 6. ESMT. 65-716 CONTINENTAL TELEPHONE CO. FOR TELEPHONE LINE EXP. 25 JUNE 1989
- 7. ESMT. 74-297 OZARK ELECTRIC COOP. FOR POWERLINE EXP. 25 JUNE 1999
- 8. LEASE 70-896 CAPE FAIR FOR BOAT DOCK LEASE EXP. 6 FEB 1989
- 9. IVORY WHITE FOR RELEASE OF HUMAN HABITATION INDEF. TERM
- 10. ESMT. 63-117 CONTINENTAL TELEPHONE CO. FOR SUBMARINE CABLE EXP. 1 DEC 1987
- 11. LICENSE 73-241 DALE R. TODD FOR ROAD, PK. AREA, & RAMP EXP. 10 OCT 1977
- 12. CONS. TO ESMT. CAPE FAIR ESTATES FOR DAM & ROAD
- 13. ESMT. 60-810 CONTINENTAL TELEPHONE CO. FOR TELEPHONE LINES EXP. 29 JAN 1985
- 14. ESMT. 63-889 FRANK CUTHRIE FOR CABLE CAR EXP. 11 APRIL 1988
- 15. ESMT. 66-433 OZARK ELECTRIC COOPERATIVE FOR ELECTRIC LINE EXP. 5 OCT 1990
- 16. ESMT 66-397 MODERN TELEPHONE CO., INC. FOR TELEPHONE LINE & SUBMARINE CABLE EXP 5 OCT 1990
- 17. LEASE 69-360 BRIDGEPORT MOTEL RESORT FOR BOAT WITH CABIN LEASE EXP. 30 JUNE 1978
- 18. LEASE 69-348 BASS HAVEN RESORT FOR BOAT WITH CABIN LEASE EXP. 30 JUNE 1978
- 19. LEASE 69-552 WILLIAMS RESORT FOR BOAT WITH CABIN LEASE EXP. 30 JUNE 1978
- 20. LEASE 69-567 PEBBLE BEACH RESORT FOR BOAT WITH CABIN LEASE EXP. 30 JUNE 1978
- 21. ESMT. 60-966 G. H. MARK FOR ROAD TO PRIVATE PROPERTY EXP. 1 MAR 2010
- 22. LEASE 69-381 BLUE HAVEN RESORT FOR BOAT WITH CABIN LEASE EXP. 30 JUNE 1978
- 23. LEASE 70-956 HOLLY HILLS RESORT FOR BOAT WITH CABIN LEASE EXP 30 JUNE 1980



LEGEND

	Project Operation - Lake		National Forest Boundary
	Project Operation - Appurtenant Works		U. S. Forest Land
	Recreation - Intensive Use		Easement Acquisition Line
	Recreation - Low Density Use		Fee Acquisition Line
	Natural Area		Forest Land Guide Acquisition Line
	Wildlife Management		
	Easement Land		
	Private Development Off Project Land		
	Easement, License, Or Lease		
	U. S. Highway		
	State Highway		
	Paved Road		
	Graveled Road		
	Graded Road		

PERTINENT ELEVATIONS (MSL)

942	Spillway Design Flood
936	Guide Contour - Easement Acquisition
931	Flood Control Pool
923	Guide Contour - Fee Acquisition
915	Top Of Conservation Pool

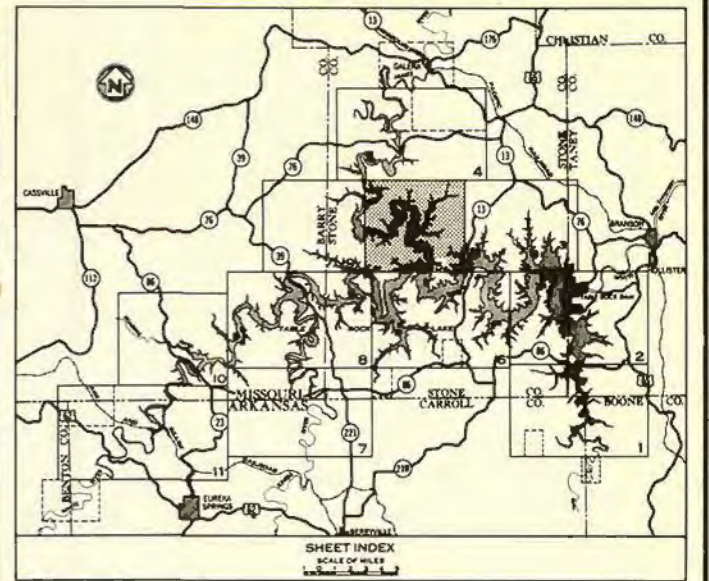
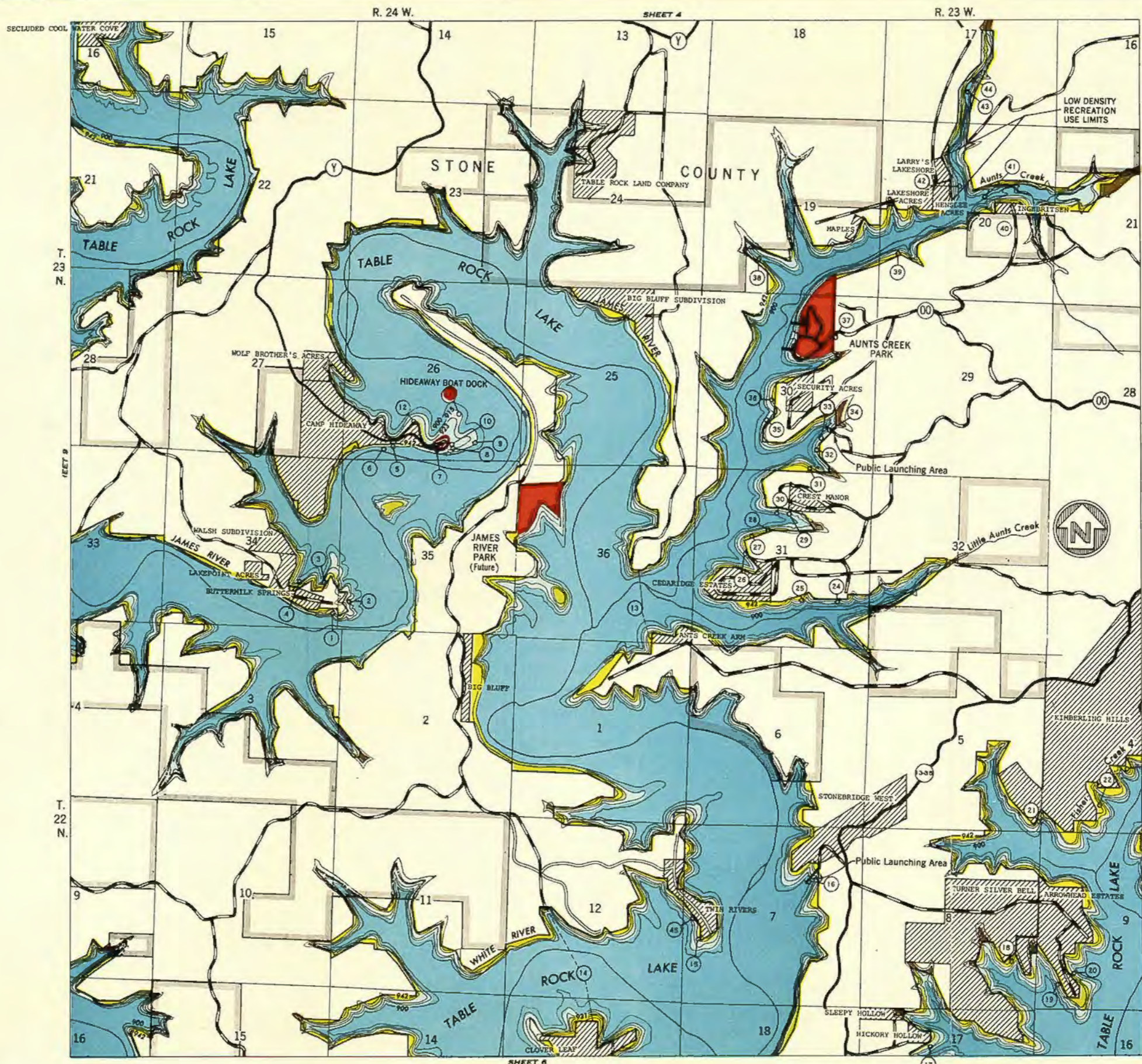
WHITE RIVER WATERSHED WHITE RIVER, MO. AND ARK.
UPDATED MASTER RECREATION PLAN
TABLE ROCK LAKE
LAND USE MAP

SCALE OF FEET
 0 2,000 4,000 6,000

IN 11 SHEETS SHEET NO. 4

U. S. ARMY ENGINEER DISTRICT, LITTLE ROCK
 LITTLE ROCK, ARKANSAS, JULY 1976

- 24. LEASE 69-364
OAK HILL RESORT
FOR BOAT WITH CABIN LEASE
EXP. 30 JUNE 1978
- 25. LEASE 69-341
FOUR SEASONS RESORT
FOR BOAT WITH CABIN LEASE
EXP. 30 JUNE 1978
- 26. LEASE 69-349
AUNT'S CREEK RESORT
FOR BOAT WITH CABIN LEASE
EXP. 30 JUNE 1978
- 27. LICENSE 70-901
WHITE RIVER VALLEY ELEC. COOP., INC.
FOR POWERLINE
EXP. 1 APRIL 1980
- 28. LEASE 69-343
KINGS KOVE RESORT
FOR BOAT WITH CABIN LEASE
EXP. 30 JUNE 1978
- 29. LEASE 69-356
CREST LODGES RESORT
FOR BOAT WITH CABIN LEASE
EXP. 30 JUNE 1978
- 30. LEASE 69-391
FISHERMAN'S LUCK RESORT
FOR BOAT WITH CABIN LEASE
EXP. 30 JUNE 1978
- 31. LICENSE 75-103
CREST MANOR COMMUNITY
FOR ROAD AND RAMP
EXP. 7 JULY 1979
- 32. LEASE 69-373
EDGEWATER RESORT
FOR BOAT WITH CABIN LEASE
EXP. 30 JUNE 1978
- 33. LEASE 74-252
PETERSON RECREATION, INC.
FOR GUEST FACILITIES & SERVICES
EXP. 30 JUNE 1978
- 34. LICENSE 71-915
STONE COUNTY, MO
FOR PK. AREA AND RAMP
EXP. 15 JUNE 1981
- 35. LEASE 69-346
ROSE'S LUCKY 13 RESORT
FOR BOAT WITH CABIN LEASE
EXP. 30 JUNE 1978
- 36. LEASE 69-417
HOLIDAY HIDEAWAY RESORT
FOR BOAT WITH CABIN LEASE
EXP. 30 JUNE 1978
- 37. ESMT. 71-793
MISSOURI STATE HWY COMMISSION
FOR ROAD
INDEF. TERM
- 38. ESMT. 71-275
OZARK ELECTRIC COOP.
FOR POWERLINE
EXP. 29 JULY 1995
- 39. LEASE 69-501
CARTER'S BLUE HILLS RESORT
FOR BOAT WITH CABIN LEASE
EXP. 30 JUNE 1978
- 40. ESMT. 65-1148
WHITE RIVER VALLEY ELEC. CO.
FOR POWERLINE
EXP. 3 FEB 1990
- 41. ESMT. 66-446
REEDS SPRING TELEPHONE CO., INC.
FOR TELEPHONE LINE &
SUBMARINE CABLE
EXP. 7 JAN 1991
- 42. ESMT. 66-337
MISSOURI TELEPHONE COMPANY
FOR TELEPHONE CABLE
EXP. 3 AUG 1990
- 43. ESMT. 67-228
REEDS SPRING TELEPHONE CO.
FOR TELEPHONE LINE
EXP. 19 AUG 1991
- 44. ESMT. 65-1263
WHITE RIVER VALLEY ELEC. CO.
FOR POWERLINE
EXP. 20 MAY 1990
- 45. ESMT. 62-399
W. F. MATHENY
FOR CABLE RAILWAY
EXP. 28 NOV 1986
- 1. LEASE 69-389
BUTTERMILK SPRINGS RESORT
FOR BOAT WITH CABIN LEASE
EXP. 30 JUNE 1978
- 2. LEASE 69-568
CEDAR HOLLOW RESORT
FOR BOAT WITH CABIN LEASE
EXP. 30 JUNE 1978
- 3. LICENSE 74-267
MARK HUNT
FOR WATERLINE
EXP. 7 MARCH 1979
- 4. LEASE 69-382
HUNT'S LAKEVIEW RESORT
FOR BOAT WITH CABIN LEASE
EXP. 30 JUNE 1978
- 5. LICENSE 74-102
H. E. ROBLEY
FOR WATERLINE
EXP. 8 JULY 1978
- 6. LICENSE 72-228
MR. C. E. DAHLQUIST
FOR WATERLINE & PUMP
EXP. MARCH 1993
- 7. LICENSE 72-228
PHILLIP J. LeFEVRE
FOR WATER LINE
EXP. 21 AUG 1976
- 8. CONS. TO ESMT.
CLAUD HAMLEY
FOR GARAGE & PATIO
- 9. CONS. TO ESMT.
LAKE AREA PRESBYTERIAN CHURCH
FOR CHURCH
- 10. ESMT. 63-900
OZARK ELEC. CORP.
FOR POWERLINE
EXP. 15 MAY 1988
- 11. LEASE 70-930
HIDEAWAY BOAT DOCK
FOR DOCK AND RAMP
EXP. 1 MAY 1980
- 12. LEASE 69-582
HIDEAWAY COURT RESORT
FOR BOAT WITH CABIN LEASE
EXP. 30 JUNE 1978
- 13. ESMT 70-323
MISSOURI TELEPHONE COMPANY
FOR TELEPHONE LINE
EXP. 4 AUG 1994
- 14. ESMT 68-101
MISSOURI TELEPHONE COMPANY
FOR SUBMARINE TELEPHONE CABLE
EXP. 5 JULY 1992
- 15. ESMT. 64-627
R. K. QUILLIN
FOR CABLE RAILWAY
EXP. 5 NOV 1988
- 16. ESMT. 68-764
PRESIDING JUDGE W. R. WITHNELL, STONE CO.
FOR PK. AREA, ROAD, & L. RAMP
INDEF. TERM
- 17. LEASE 70-330
SLEEPY HOLLOW RESORT
FOR BOAT WITH CABIN LEASE
EXP. 30 JUNE 1979
- 18. LEASE 69-831
BITTERSWEET RESORT
FOR BOAT WITH CABIN LEASE
EXP. 30 JUNE 1978
- 19. LEASE 69-920
FIN & FEATHER RESORT
FOR BOAT WITH CABIN LEASE
EXP. 30 JUNE 1978
- 20. LEASE 69-885
ARROWHEAD RESORT
FOR BOAT WITH CABIN LEASE
EXP. 30 JUNE 1978
- 21. LICENSE 72-230
DON WARNER
FOR WATERLINE
EXP. 6 SEP 1976
- 22. LICENSE 68-137
WHITE RIVER VALLEY ELEC. COOP., INC.
FOR ELECTRIC LINE
EXP. 11 OCT 1977
- 23. LICENSE 69-927
WHITE RIVER VALLEY ELEC. COOP., INC.
FOR ELECTRIC LINE
EXP. 17 JUNE 1979

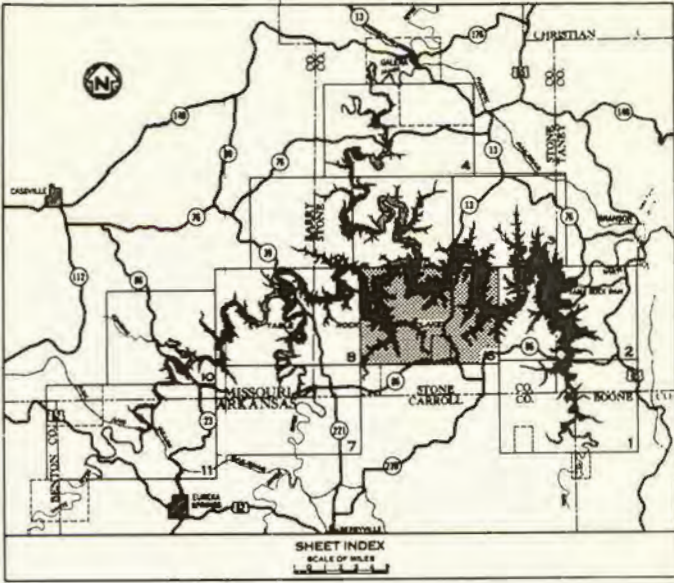
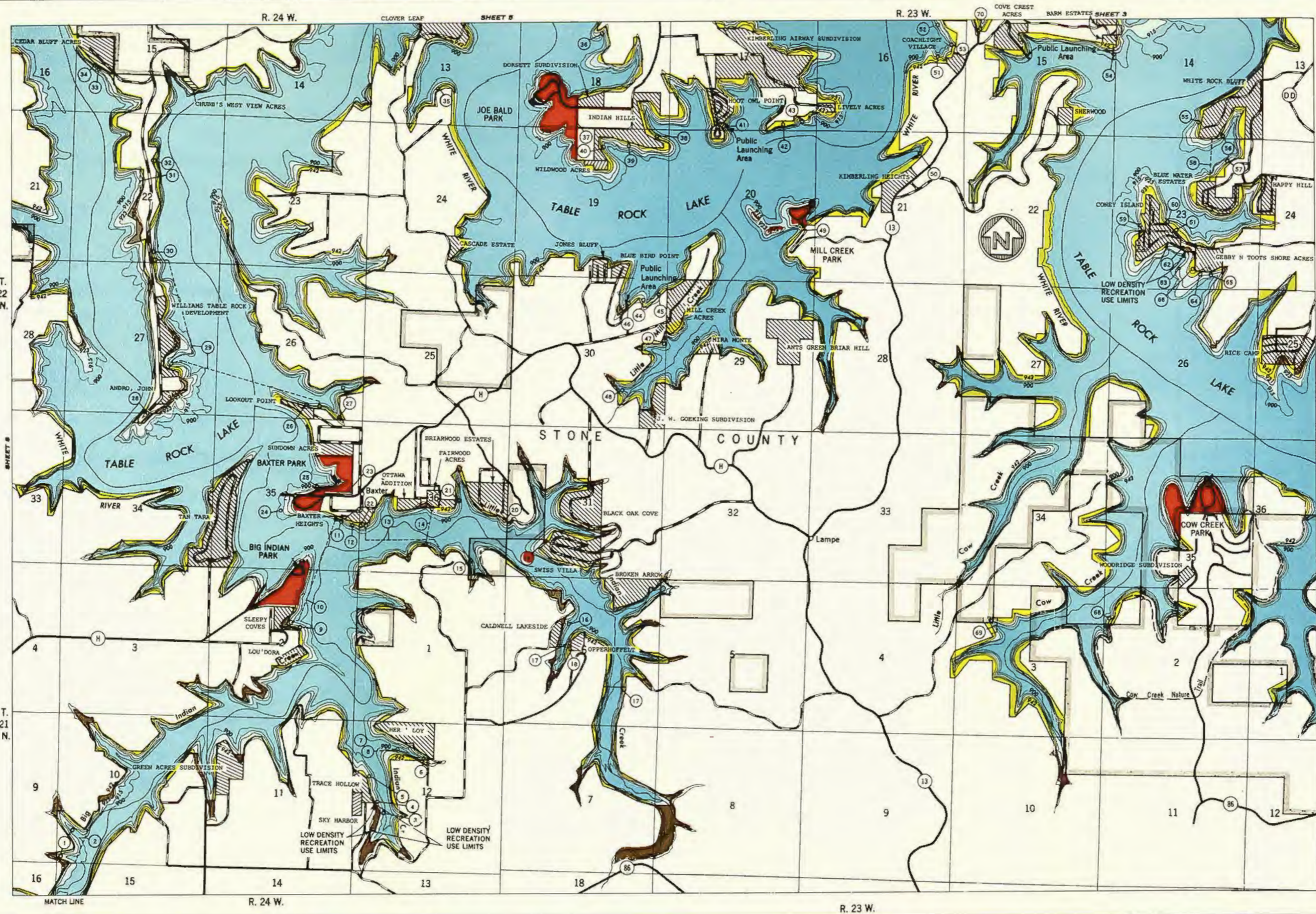


- LEGEND**
- Project Operation - Lake
 - Project Operation - Appurtenant Works
 - Recreation - Intensive Use
 - Recreation - Low Density Use
 - Natural Area
 - Wildlife Management
 - Easement Land
 - Private Development Off Project Land
 - Easement, License, Or Lease
 - U. S. Highway
 - State Highway
 - Paved Road
 - Graveled Road
 - Graded Road
 - National Forest Boundary
 - U. S. Forest Land
 - Easement Acquisition Line
 - Fee Acquisition Line
 - Forest Land Guide Acquisition Line
- PERTINENT ELEVATIONS (MSL)**
- 942 Spillway Design Flood
 - 936 Guide Contour - Easement Acquisition
 - 931 Flood Control Pool
 - 923 Guide Contour - Fee Acquisition
 - 915 Top Of Conservation Pool

WHITE RIVER WATERSHED WHITE RIVER, MO. AND ARK.
UPDATED MASTER RECREATION PLAN
TABLE ROCK LAKE
LAND USE MAP

SCALE OF FEET
 2,000 0 2,000 4,000 6,000

IN 11 SHEETS SHEET NO. 5
 U. S. ARMY ENGINEER DISTRICT, LITTLE ROCK
 LITTLE ROCK, ARKANSAS, JULY 1976



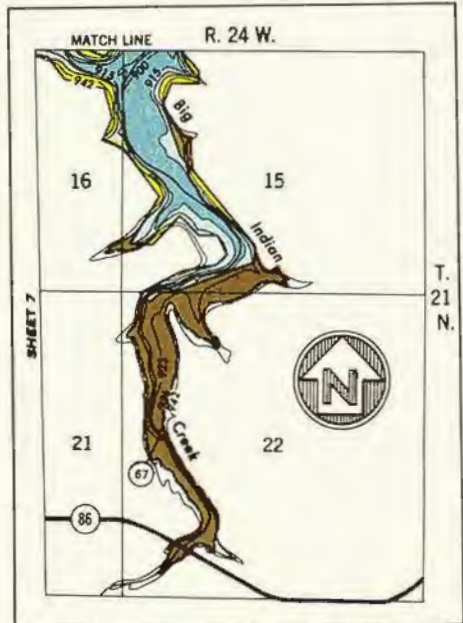
LEGEND

- Project Operation - Lake
- Project Operation - Appurtenant Works
- Recreation - Intensive Use
- Recreation - Low Density Use
- Natural Area
- Wildlife Management
- Easement Land
- Private Development Off Project Land
- Easement, License, Or Lease
- U. S. Highway
- Paved Road
- Graveled Road
- Graded Road
- National Forest Boundary
- U. S. Forest Land
- Easement Acquisition Line
- Fee Acquisition Line
- Forest Land Guide Acquisition Line

PERTINENT ELEVATIONS (MSL)

- 942 Spillway Design Flood
- 936 Guide Contour - Easement Acquisition
- 931 Flood Control Pool
- 923 Guide Contour - Fee Acquisition
- 915 Top Of Conservation Pool

NOTE: SEE PLATE B-A FOR DESCRIPTION OF EASEMENT, LICENSE AND LEASE



WHITE RIVER WATERSHED WHITE RIVER, MO. AND ARK.
 UPDATED MASTER RECREATION PLAN
 TABLE ROCK LAKE
 LAND USE MAP

SCALE OF FEET
 2,000 0 2,000 4,000 6,000

U. S. ARMY ENGINEER DISTRICT, LITTLE ROCK
 LITTLE ROCK, ARKANSAS, JULY 1976

- | | | | |
|--|--|--|--|
| 59. LEASE 69-366
LONE PINE RESORT
FOR BOAT WITH CABIN LEASE
EXP. 30 JUN 1978 | 39. LEASE 69-836
CHEROKEE RESORT
FOR BOAT WITH CABIN LEASE
EXP. 30 JUNE 1978 | 20. LICENSE 68-115
MR. CARL W. FLEMISTER
FOR ROAD, PK. AREA, & CONCRETE PATIO
EXP. 20 JULY 1977 | 1. ESMT. 63-125
CARROLL ELEC. CORP.
FOR POWERLINE
EXP. 11 SEP 1987 |
| 60. LEASE 69-411
LAKESIDE RESORT
FOR BOAT WITH CABIN LEASE
30 JUNE 1978 | 40. LICENSE 72-225
GEO. B. ENGELBRECHT
FOR WATERLINE
EXP. 23 AUG 1976 | 21. LICENSE 72-378
LAWRENCE D. SCOTT
FOR CABLE RAILWAY
EXP. 26 JAN 1977 | 2. ESMT. 69-953
CONTINENTAL TELEPHONE CO. OF MO.
FOR TELEPHONE LINE & CABLE
EXP. 19 JUNE 1994 |
| 61. LEASE 70-309
CONEY ISLAND RESORT
FOR BOAT WITH CABIN LEASE
EXP. 31 MAY 1979 | 41. LICENSE 72-250
STONE COUNTY, MO.
FOR ROAD, PK. AREA, AND RAMP
EXP. 12 OCT 1976 | 22. LEASE 69-376
FLINT ROCK RESORT
FOR BOAT WITH CABIN LEASE
EXP. 30 JUNE 1978 | 3. LEASE 69-434
SKY HARBOR RESORT
FOR BOAT WITH CABIN LEASE
EXP. 30 JUNE 1978 |
| 62. CONS. TO ESMT.
WM. C. RINGLER
FOR STRUCTURE | 42. LICENSE 74-285
LARRY WINTERS
FOR RETAINING WALL
EXP. 31 MARCH 1979 | 23. ESMT. 67-261
TWIN LAKES TELEPHONE CO.
FOR TELEPHONE LINE
EXP. 24 OCT 1991 | 4. LEASE 69-369
LEISURE VALLEY RESORT
FOR BOAT WITH CABIN LEASE
EXP. 30 JUNE 1978 |
| 63. ESMT. 66-351
STONE COUNTY, MO.
FOR ROAD, PK. AREA, & L. RAMP
INDEF. TERM | 43. LEASE 69-354
BRIDGEVIEW RESORT
FOR BOAT WITH CABIN LEASE
EXP. 30 JUNE 1978
L. LICENSE 74-131
PAUL RICH
FOR WALKWAY AND PORCH
EXP. 30 NOV 1978 | 24. LEASE 70-894
BAXTER
FOR BOAT DOCK LEASE
EXP. 31 DEC 1984 | 5. LEASE 69-362
TRACE HOLLOW RESORT
FOR BOAT WITH CABIN LEASE
EXP. 30 JUNE 1978 |
| 64. LICENSE 70-860
WHITE RIVER VALLEY ELEC COOP., INC.
FOR POWERLINE
EXP. 15 MAY 1980 | 45. LEASE 73-228
HILLBILLY JUNCTION RESORT
FOR BOAT WITH CABIN LEASE
EXP. 30 JUNE 1978 | 25. ESMT. 67-218
CARROLL ELEC. COOP. CORP.
FOR ELECTRIC LINE
EXP. 1 AUG 1991 | 6. ESMT. 73-232
STONE COUNTY, MO.
FOR ROAD
INDEF. TERM |
| 65. LEASE 69-940
SHORE ACRES RESORT
FOR BOAT WITH CABIN LEASE
EXP. 30 JUNE 1978 | 46. LICENSE 72-251
STONE COUNTY, MO.
FOR ROAD, PK. AREA, & RAMP
EXP. 12 OCT 1976 | 26. LICENSE 72-265
EARL W. HOATSON
FOR CABLE RAILWAY
EXP. 24 OCT 1976 | 7. ESMT. 61-466
CARROLL ELEC. CORP.
FOR POWERLINE
EXP. 16 FEB 1986 |
| 66. LEASE 69-368
LAKE VILLAGE RESORT
FOR BOAT WITH CABIN LEASE
EXP. 30 JUNE 1978 | 47. LEASE 69-408
MILL CREEK RESORT
FOR BOAT WITH CABIN LEASE
EXP. 30 JUNE 1978 | 27. LEASE 65-741
CARROLL ELEC. CORP.
FOR POWERLINE
EXP. 19 SEP 1989 | 8. ESMT. 67-649
MISSOURI TELEPHONE CO.
FOR TELEPHONE LINE
EXP. 16 JUNE 1992 |
| 67. CONS. TO ESMT.
CLARK MEADOWS
FOR RIPRAP ON BANK | 48. LICENSE 67-642
BAXTER MOTEL & RESORT
FOR BOAT WITH CABIN
EXP. 30 JUNE 1978 | 28. LICENSE 70-561
CARROLL ELEC COOP. CORP.
FOR ELECTRIC LINE
EXP. 19 Jan 1980 | 9. LEASE 69-340
NAVAJO HILLS RESORT
FOR BOAT WITH CABIN LEASE
EXP. 30 JUNE 1978 |
| 68. LICENSE 74-162
O. GIBSON & A. ELLISON
FOR ROAD, PK. AREA, & RAMP
EXP. 19 DEC 1978 | 49. ESMT. 71-289
MISSOURI STATE HWY COMMISSION
FOR ROAD
INDEF. TERM | 29. ESMT. 67-336
TWIN LAKES TELEPHONE CO.
FOR SUBMARINE TELEPHONE LINE
EXP. 27 NOV 1991 | 10. ESMT. 62-378
MISSOURI TELEPHONE CO.
FOR SUBMARINE CABLE
EXP. 18 SEP 1986 |
| 69. ESMT. 71-775
MISSOURI TELEPHONE CO.
FOR TELEPHONE LINE
EXP. 14 MARCH 1986 | 50. LEASE 69-383
KIMBERLING HEIGHTS RESORT
FOR BOAT WITH CABIN LEASE
EXP. 30 JUNE 1978 | 30. ESMT. 62-400
DR. FRANK T. KERR
FOR CABLE RAILWAY
EXP. 28 NOV 1986 | 11. ESMT. 65-1153
HOWARD J. BAUCKE
FOR CABLE RAILWAY
EXP. 8 FEB 1990 |
| 70. ESMT. 62-909
MISSOURI STATE HWY. COH.
FOR STATE HWY 13
INDEF. TERM | 51. ESMT. 74-132
STEVE JOST
FOR SEWER LINE
EXP. 18 NOV 1998 | 31. ESMT. 65-736
CARROLL ELEC. COOP. CORP.
FOR POWERLINE
EXP. 31 AUG 1989 | 12. ESMT. 65-790
HEWES O. HARRIS
FOR CABLE RAILWAY
EXP. 29 NOV 1989 |
| | 52. ESMT. 74-134
WM. BOJE
FOR SEWER LINE
EXP. 14 NOV 1998 | 32. LICENSE 72-424
CECIL W. KIRBY
FOR RETAINING WALL & WALK
EXP. 14 FEB 1977 | 13. ESMT. 63-144
MISSOURI TELEPHONE CO.
FOR SUBMARINE CABLE
EXP. 24 OCT 1987 |
| | 53. LEASE 70-311
WILDERNESS POINT RESORT
FOR BOAT WITH CABIN LEASE
EXP. 30 JUNE 1979 | 33. LICENSE 71-358
L. D. CHUBB
FOR CABLE RAILWAY
EXP. 7 OCT 1980 | 14. ESMT. 60-976
CARROLL ELEC. COOP. CORP.
FOR OVERHEAD WIRE CROSSING
EXP. 18 APRIL 1985 |
| | 54. ESMT. 68-763
PERSIDING JUDGE W. R. WITHNELL,
STONE CO.
FOR PK. AREA, ROAD, & L. RAMP
INDEF. TERM | 34. LICENSE 71-268
PAUL CHUBB
FOR CABLE RAILWAY
EXP. 26 JULY 1980 | 15. LEASE 74-123
QUIET ACRES RESORT
FOR BOAT WITH CABIN LEASE
EXP. 30 JUNE 1978 |
| | 55. LEASE 69-363
WHITE ROCK RESORT
FOR BOAT WITH CABIN LEASE
EXP. 30 JUNE 1978 | 35. LICENSE 70-403
MR. K. C. THOMPSON
TO CONST. & MAINTAIN
CONCRETE WALKWAY
EXP. 21 DEC 1979 | 16. LEASE 73-227
PARADISE COVE RESORT
FOR BOAT WITH CABIN LEASE
EXP. 30 JUNE 1978 |
| | 56. LEASE 69-367
LAZY LEES RESORT
FOR BOAT WITH CABIN LEASE
EXP. 30 JUNE 1978 | 36. LICENSE 71-756
WHITE RIVER VALLEY ELEC. CO.
FOR POWERLINE
EXP. 1 MARCH 1976 | 17. ESMT. 67-294
TWIN LAKES TELEPHONE CO.
FOR ELEC. TRANSMISSION LINE
EXP. 3 JAN 1992 |
| | 57. LEASE 69-569
FISH HOOK RESORT
FOR BOAT WITH CABIN LEASE
EXP. 30 JUNE 1978 | 37. LICENSE 69-565
MR. CECIL W. DORSETT
FOR ROAD
EXP. 11 DEC 1978 | 18. ESMT. 63-120
CARROLL ELEC. CORP.
POWERLINE
EXP. 19 AUG 1987 |
| | 58. ESMT. 63-135
MISSOURI TELEPHONE CO.
FOR SUBMARINE CABLE
EXP. 8 OCT 1987 | 38. LICENSE 73-703
GEO. GRIOT
FOR RETAINING WALL
EXP. 13 JUNE 1978 | 19. LICENSE 75-172
SWISS VILLAGE RESORT
FOR ROAD AND RAMP
EXP. 26 JAN 1980

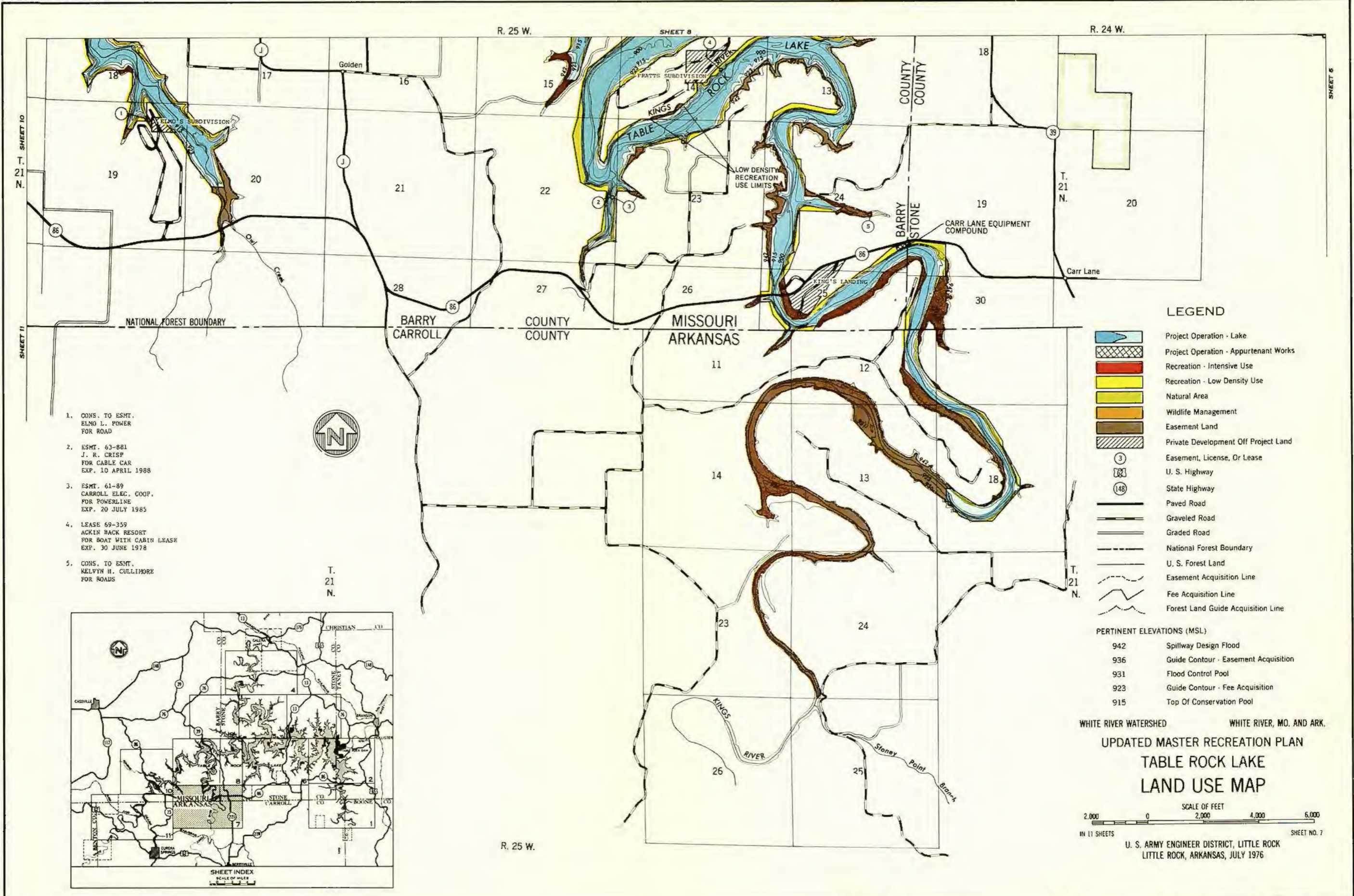
LEASE 70-894
BAXTER SATELLITE LEASE OPERATION
EXP 31 DEC 1984 |

WHITE RIVER WATERSHED

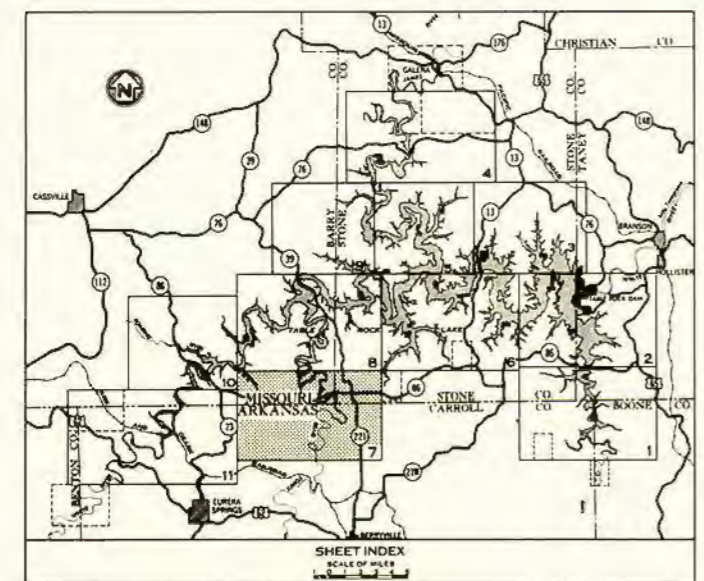
WHITE RIVER, MO. AND ARK.

UPDATED MASTER RECREATION PLAN

TABLE ROCK LAKE
LAND USEU. S. ARMY ENGINEER DISTRICT, LITTLE ROCK
LITTLE ROCK, ARKANSAS, JULY 1976NOTE: SEE PLATE 8 FOR LOCATION OF
EASEMENT, LICENSE AND LEASE



1. CONS. TO ESMT. ELMO L. POWER FOR ROAD
2. ESMT. 63-881 J. R. CRISP FOR CABLE CAR EXP. 10 APRIL 1988
3. ESMT. 61-89 CARROLL ELEC. COOP. FOR POWERLINE EXP. 20 JULY 1985
4. LEASE 69-359 ACKIN BACK RESORT FOR BOAT WITH CABIN LEASE EXP. 30 JUNE 1978
5. CONS. TO ESMT. KELVYN H. CULLIHORE FOR ROADS



LEGEND

- Project Operation - Lake
- Project Operation - Appurtenant Works
- Recreation - Intensive Use
- Recreation - Low Density Use
- Natural Area
- Wildlife Management
- Easement Land
- Private Development Off Project Land
- Easement, License, Or Lease
- U. S. Highway
- State Highway
- Paved Road
- Graveled Road
- Graded Road
- National Forest Boundary
- U. S. Forest Land
- Easement Acquisition Line
- Fee Acquisition Line
- Forest Land Guide Acquisition Line

PERTINENT ELEVATIONS (MSL)

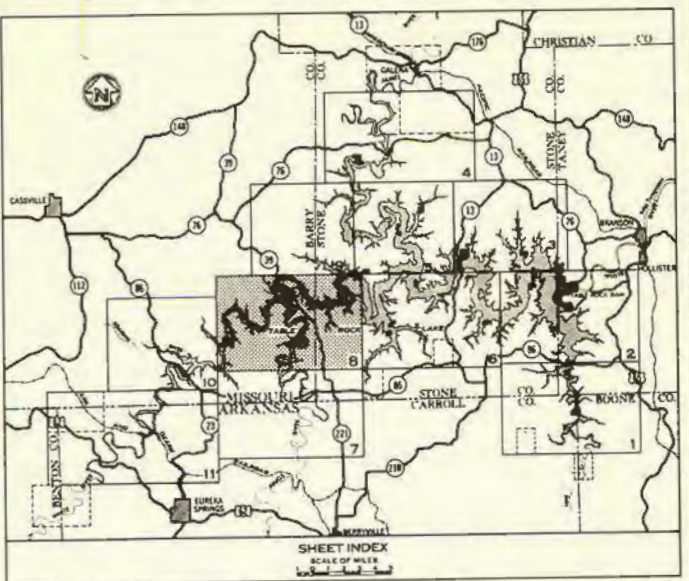
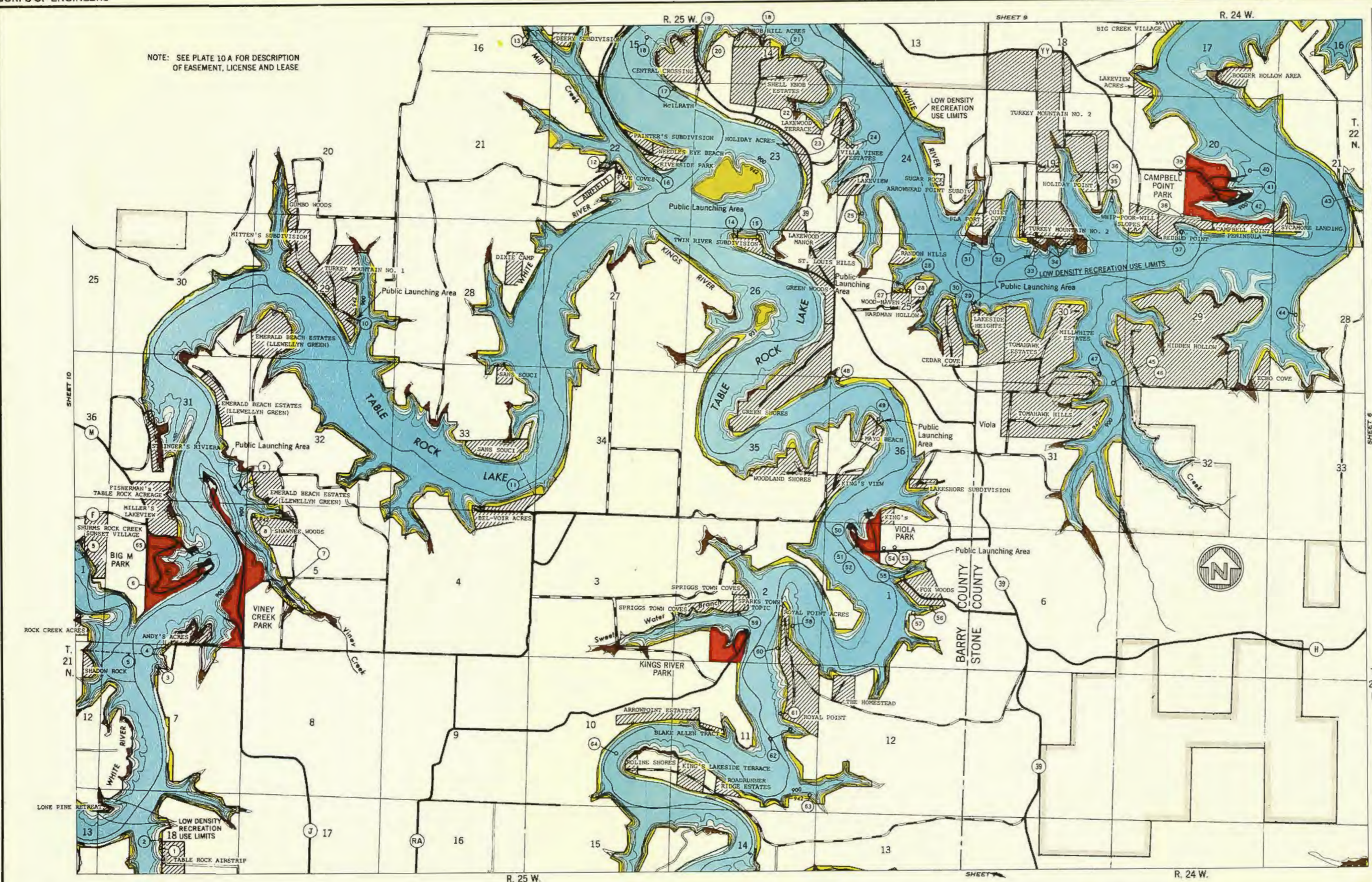
942	Spillway Design Flood
936	Guide Contour - Easement Acquisition
931	Flood Control Pool
923	Guide Contour - Fee Acquisition
915	Top Of Conservation Pool

WHITE RIVER WATERSHED WHITE RIVER, MO. AND ARK.
UPDATED MASTER RECREATION PLAN
TABLE ROCK LAKE
LAND USE MAP

SCALE OF FEET
 0 2,000 4,000 6,000

U. S. ARMY ENGINEER DISTRICT, LITTLE ROCK
 LITTLE ROCK, ARKANSAS, JULY 1976

NOTE: SEE PLATE 10 A FOR DESCRIPTION OF EASEMENT, LICENSE AND LEASE



LEGEND

- Project Operation - Lake
- Project Operation - Appurtenant Works
- Recreation - Intensive Use
- Recreation - Low Density Use
- Natural Area
- Wildlife Management
- Easement Land
- Private Development Off Project Land
- Easement, License, Or Lease
- U. S. Highway
- State Highway
- Paved Road
- Graveled Road
- Graded Road
- National Forest Boundary
- U. S. Forest Land
- Easement Acquisition Line
- Fee Acquisition Line
- Forest Land Guide Acquisition Line

PERTINENT ELEVATIONS (MSL)

942	Spillway Design Flood
936	Guide Contour - Easement Acquisition
931	Flood Control Pool
923	Guide Contour - Fee Acquisition
915	Top Of Conservation Pool

WHITE RIVER WATERSHED WHITE RIVER, MO. AND ARK.
 UPDATED MASTER RECREATION PLAN
 TABLE ROCK LAKE
 LAND USE MAP
 SCALE OF FEET
 2,000 0 2,000 4,000 6,000
 IN 11 SHEETS SHEET NO. 9
 U. S. ARMY ENGINEER DISTRICT, LITTLE ROCK
 LITTLE ROCK, ARKANSAS, JULY 1976

- | | | | |
|---|---|---|---|
| 58. LEASE 69-355
CAMP ROYAL RESORT
FOR BOAT WITH CABIN LEASE
EXP. 30 JUNE 1978 | 39. CONS. TO ESMT.
GLEN HALL
FOR ROAD | 20. LICENSE 69-338
MC'S HIDDEN COVE
FOR BOAT WITH CABIN LICENSE
EXP. 30 JUNE 1978 | 1. LEASE 73-213
TABLE ROCK AIRPORT MOTEL RESORT
FOR BOAT WITH CABIN LEASE
EXP. 30 JUNE 1982 |
| 59. LEASE 69-410
SPARK'S TOWN TOPIC RESORT
FOR BOAT WITH CABIN LEASE
EXP. 30 JUNE 1978 | 40. LEASE 70-895
REX HALTERMAN - CAMPBELL POINT
FOR BOAT DOCK LEASE
EXP. 31 JULY 1989 | 21. ESMT. 74-107
HOMER A. WHITE
FOR SEWERLINE
EXP. 15 JULY 1998 | 2. LEASE 71-360
TABLE ROCK AIRPORT RESORT
FOR BOAT WITH CABIN LEASE
EXP. 31 AUG 1980 |
| 60. LEASE 69-394
SAN RENE RESORT
FOR BOAT WITH CABIN LEASE
EXP. 30 JUNE 1978 | 41. LICENSE 70-361
CARROLL ELEC. COOP. CORP.
FOR ELECTRIC LINE
EXP. 25 SEP 1989 | 22. ESMT. 61-82
CARROLL ELEC. COOP.
EXP. 11 JULY 2010 | 3. LEASE 69-483
FISHERMAN'S HAVEN RESORT
FOR BOAT WITH CABIN LEASE
EXP. 30 JUNE 1978 |
| 61. LEASE 69-357
HAPPY DAYS RESORT
FOR BOAT WITH CABIN LEASE
EXP. 30 JUNE 1978 | 42. ESMT. 68-108
CONTINENTAL TELEPHONE CO. OF MO.
FOR TELEPHONE LINE
EXP. 11 JULY 1992 | 23. ESMT. 60-500
RAYMOND L. RAINS
FOR ROAD
EXP. 12 JAN 2010 | 4. ESMT. 60-821
WM. P. WEEKS
FOR ROAD
EXP. 29 FEB 2010 |
| 62. ESMT. 60-822
CARROLL ELEC. CORP.
FOR POWERLINE
EXP. 1 MARCH 1985 | 43. ESMT. 73-288
CARROLL ELEC. CORP.
FOR UNDERGROUND CABLE
EXP. 2 JAN 1998 | 24. LEASE 69-550
JU-MAR-DE RESORT
FOR BOAT WITH CABIN LEASE
EXP. 30 JUNE 1978 | 5. ESMT. 70-404
MODERN TELEPHONE CO
FOR TELEPHONE LINE
EXP. 33 DEC 1994 |
| 63. LEASE 71-925
QUIET WATERS RESORT
FOR BOAT WITH CABIN LEASE
EXP. 30 JUNE 1979 | 44. LICENSE 72-239
R. E. CALLAWAY
FOR ROAD
EXP. 12 SEP 1976 | 25. LICENSE 72-216
GOEBEL E. SISSON
FOR BOAT TRAMWAY
EXP. 4 AUG 1976 | 6. ESMT. 65-787
CARROLL ELEC. CORP.
FOR POWERLINE
EXP. 30 NOV 1898 |
| 64. ESMT. 69-514
CARROLL ELEC. COOP. CORP.
FOR ELECTRIC LINE
EXP. 21 NOV 1993 | 45. ESMT. 61-472
CARROLL ELEC. CORP.
FOR POWERLINE
EXP. 5 APRIL 1986 | 26. LEASE 69-393
MOD 'N REEL RESORT
FOR BOAT WITH CABIN LEASE
EXP. 30 JUNE 1978 | 7. ESMT. 72-466
MISSOURI TELEPHONE CO.
FOR BURIED CABLE
EXP. 18 APRIL 1997 |
| 65. LEASE 70-851
BIG M
FOR BOAT DOCK LEASE & MARINE DUMP
EXP. 3 APRIL 1991 | 46. ESMT. 68-113
CONTINENTAL TELEPHONE CO OF MO
FOR TELEPHONE CROSSING
EXP. 4 APRIL 1986 | 27. LICENSE 72-441
BARRY COUNTY, MO.
FOR ROAD, PK. AREA, & RAMP
EXP. 14 NOV 1976 | 8. LICENSE 73-492
ERNEST E. LAWS, JR.
FOR ROAD, PK. AREA, & RAMP
EXP. 13 MAY 1978 |
| | 47. ESMT. 69-387
FITZ'S FISH & FUN RESORT
FOR BOAT WITH CABIN LEASE
EXP. 30 JUNE 1978 | 28. LEASE 69-371
HARDMAN HOLLOW RESORT
FOR BOAT WITH CABIN LEASE
EXP. 30 JUNE 1978 | 9. LICENSE 72-480
BARRY COUNTY, MO.
FOR ROAD, PK. AREA, & RAMP
EXP. 11 MAY 1977 |
| | 48. LEASE 69-378
KING'S HARBOR RESORT
FOR BOAT WITH CABIN LEASE
EXP. 30 JUNE 1978 | 29. LICENSE 72-272
BARRY COUNTY, MO.
FOR ROAD, PK. AREA, & RAMP
EXP. 14 NOV 1976 | 10. LICENSE 71-235
BARRY COUNTY, MO.
FOR ROAD, PK. AREA, & RAMP
EXP. 20 SEP 1980 |
| | 49. LICENSE 72-205
BARRY COUNTY, MO.
FOR ROAD, PK. AREA, & L. RAMP
EXP. 11 JULY 1976 | 30. LICENSE 68-788
MR. W. R. BAYS
FOR ROCK WALL AND STEPS
EXP. 3 APRIL 1978 | 11. ESMT. 60-813
CARROLL ELEC. CORP.
FOR POWERLINE
EXP. 5 FEB 1985 |
| | 50. LEASE 70-919
VIOLA - J. L. WAKELAND
FOR BOAT DOCK LEASE
EXP. 19 OCT 1988 | 31. LEASE 69-358
PLA-FORT RESORT
FOR BOAT WITH CABIN LEASE
EXP. 30 JUNE 1978 | 12. LEASE 73-212
STONEY'S 5 COVES RESORT
FOR BOAT WITH CABIN LEASE
EXP. 30 JUNE 1982 |
| | 51. ESMT. 65-715
CARROLL ELEC. CORP.
FOR POWERLINE
19 OCT 1988 | 32. LICENSE 73-497
M. D. MILLER
FOR TRAMWAY
EXP. 20 MAY 1978 | 13. ESMT. 63-636
CARROLL ELEC. CORP
FOR POWERLINE
EXP. 5 DEC 1987 |
| | 52. ESMT. 66-475
MISSOURI STATE TELEPHONE CO.
FOR TELEPHONE LINE
EXP. 24 AUG 1988 | 33. LICENSE 71-345
STONE COUNTY, MO.
FOR ROAD, PK. AREA, & RAMP | 14. LICENSE 70-345
COUNTY JUDGE DAVID H. WHITLOCK
BARRY COUNTY, MO.
FOR ROAD, PK. AREA, & L. RAMP
EXP. 2 OCT 1979 |
| | 53. CONS. TO ESMT.
PAUL LUKEN
FOR ROAD | 34. CONS. TO ESMT.
TURNKEY MOUNTAIN ESTATES
FOR ROAD, WATERLINE & ELEC. LINE | 15. LICENSE 71-322
MR. & MRS EDWARD O. PROTHAM
FOR WATERLINE
EXP. 13 SEP 1980 |
| | 54. CONS. TO ESMT.
JAMES ADAMS
FOR 2 ROAD TURNOUTS | 35. ESMT. 67-240
CONTINENTAL TELEPHONE CO OF MO.
FOR TELEPHONE LINE
EXP 14 JULY 1991 | 16. LICENSE 71-910
HARRY R. CONN & HERSHEL NEEDHAM
FOR STEPS
EXP 6 JUNE 1976 |
| | 55. LICENSE 71-346
BARRY COUNTY, MO.
FOR ROAD, PK. AREA, AND RAMP
24 SEP 1980 | 36. ESMT. 67-210
CARROLL ELEC. COOP. CORP.
FOR ELECTRIC LINE
EXP. 15 JULY 1991 | 17. ESMT. 62-395
W. V. SCOTT
FOR CABLE RAILWAY
EXP. 16 NOV 1986 |
| | 56. ESMT. 61-905
CARROLL ELEC. CORP.
FOR POWERLINE
EXP. 6 JUNE 1986 | 37. LEASE 69-549
TOP HAT RESORT
FOR BOAT WITH CABIN LEASE
EXP. 30 JUNE 1978 | 18. ESMT. 72-485
CARROLL ELEC. CORP.
FOR SUBMARINE CABLE
EXP. 30 MAY 1997 |
| | 57. ESMT. 65-833
PAUL SHAPIRO
FOR CABLE RAILWAY
EXP. 22 DEC 1989 | 38. ESMT. 67-223
CARROLL ELEC COOP. CORP.
FOR POWERLINE
EXP. 10 AUG 1991 | 19. ESMT. 61-260
CONTINENTAL TELEPHONE CO.
FOR UNDERGROUND CABLE
EXP. 4 NOV 1986 |

WHITE RIVER WATERSHED

WHITE RIVER, MO. AND ARK.

UPDATED MASTER RECREATION PLAN

TABLE ROCK LAKE

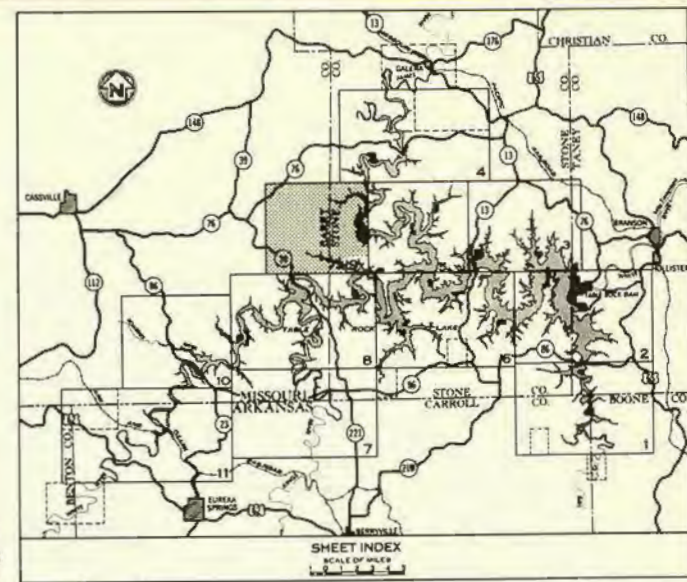
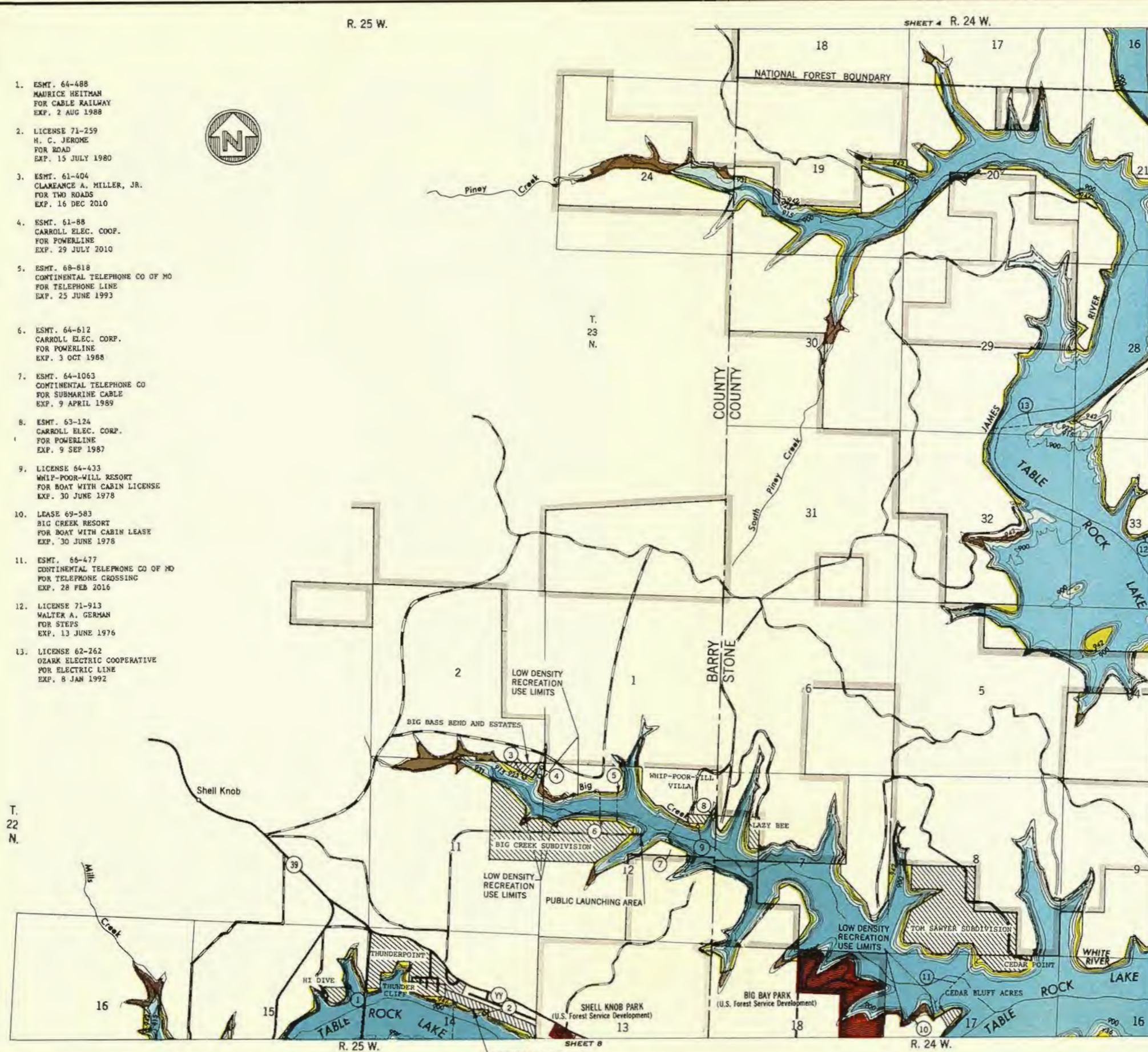
LAND USE

U. S. ARMY ENGINEER DISTRICT, LITTLE ROCK
LITTLE ROCK, ARKANSAS, JULY 1976NOTE: SEE PLATE 10 FOR LOCATION OF
EASEMENT, LICENSE AND LEASE

R. 25 W.

SHEET 4 R. 24 W.

1. ESMT. 64-488
MAURICE HEITMAN
FOR CABLE RAILWAY
EXP. 2 AUG 1988
2. LICENSE 71-259
H. C. JEROME
FOR ROAD
EXP. 15 JULY 1980
3. ESMT. 61-404
CLARENCE A. MILLER, JR.
FOR TWO ROADS
EXP. 16 DEC 2010
4. ESMT. 61-88
CARROLL ELEC. COOP.
FOR POWERLINE
EXP. 29 JULY 2010
5. ESMT. 68-818
CONTINENTAL TELEPHONE CO OF MO
FOR TELEPHONE LINE
EXP. 25 JUNE 1993
6. ESMT. 64-612
CARROLL ELEC. CORP.
FOR POWERLINE
EXP. 3 OCT 1988
7. ESMT. 64-1063
CONTINENTAL TELEPHONE CO
FOR SUBMARINE CABLE
EXP. 9 APRIL 1989
8. ESMT. 63-124
CARROLL ELEC. CORP.
FOR POWERLINE
EXP. 9 SEP 1987
9. LICENSE 64-433
WHIP-POOR-WILL RESORT
FOR BOAT WITH CABIN LICENSE
EXP. 30 JUNE 1978
10. LEASE 69-583
BIG CREEK RESORT
FOR BOAT WITH CABIN LEASE
EXP. 30 JUNE 1978
11. ESMT. 66-477
CONTINENTAL TELEPHONE CO OF MO
FOR TELEPHONE CROSSING
EXP. 28 FEB 2016
12. LICENSE 71-913
WALTER A. GERMAN
FOR STEPS
EXP. 13 JUNE 1976
13. LICENSE 62-262
OZARK ELECTRIC COOPERATIVE
FOR ELECTRIC LINE
EXP. 8 JAN 1992



LEGEND

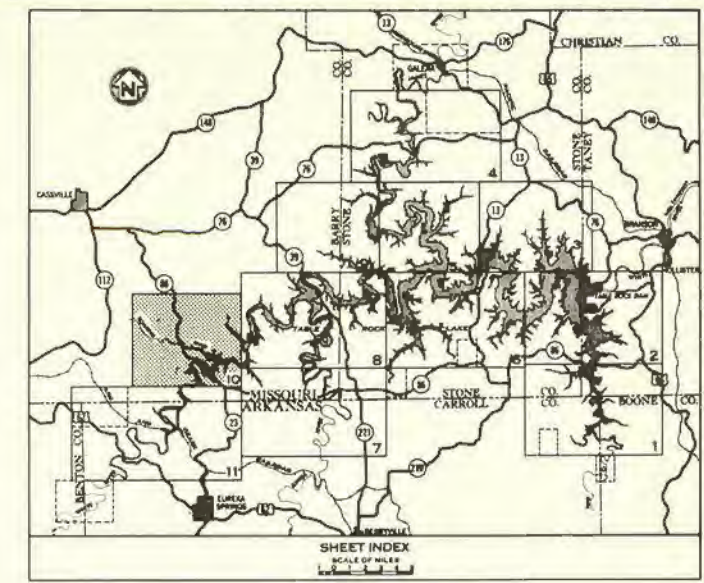
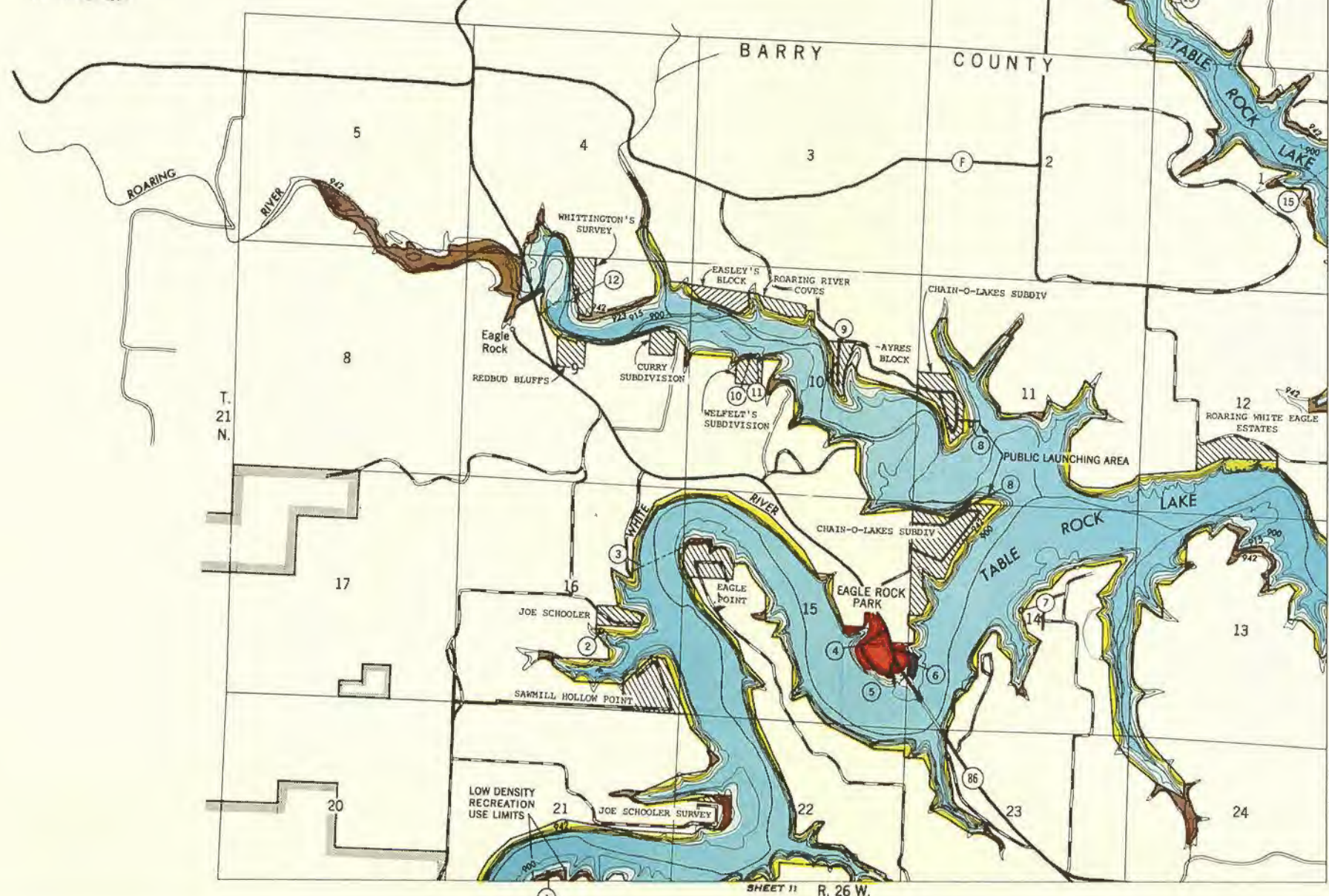
- Project Operation - Lake
- Project Operation - Appurtenant Works
- Recreation - Intensive Use
- Recreation - Low Density Use
- Natural Area
- Wildlife Management
- Easement Land
- Private Development Off Project Land
- Easement, License, Or Lease
- U. S. Highway
- State Highway
- Paved Road
- Graveled Road
- Graded Road
- National Forest Boundary
- U. S. Forest Land
- Easement Acquisition Line
- Fee Acquisition Line
- Forest Land Guide Acquisition Line

PERTINENT ELEVATIONS (MSL)

942	Spillway Design Flood
936	Guide Contour - Easement Acquisition
931	Flood Control Pool
923	Guide Contour - Fee Acquisition
915	Top Of Conservation Pool

WHITE RIVER WATERSHED WHITE RIVER, MO. AND ARK.
UPDATED MASTER RECREATION PLAN
TABLE ROCK LAKE
LAND USE MAP
 SCALE OF FEET
 2,000 0 2,000 4,000 6,000
 IN 11 SHEETS SHEET NO. 9
 U. S. ARMY ENGINEER DISTRICT, LITTLE ROCK
 LITTLE ROCK, ARKANSAS, JULY 1976

- | | |
|---|---|
| <p>8. LICENSE 70-346
PRESIDING JUDGE DAVID H. WHITLOCK
FOR ROAD, PK. AREA, & L. RAMP
EXP. 2 OCT 1979</p> <p>9. LICENSE 71-911
W. H. HARRINGTON
FOR STEPS
EXP. 6 JUNE 1976</p> <p>10. ESMT. 64-486
FOR CABLE RAILWAY
EXP. 1 AUG 1983</p> <p>11. ESMT. 64-487
EMMITT WHITE
FOR CABLE RAILWAY
EXP. 8 AUG 1988</p> <p>12. ESMT. 63-106
CONTINENTAL TELEPHONE CO.
FOR TELEPHONE LINE
EXP. 4 JUNE 1987</p> <p>13. ESMT. (NO NUMBER)
REF. 57-107
CARROLL ELEC. CORP.
INDEF. TERM</p> <p>14. ESMT. 63-1261
MISSOURI STATE HWY COMMISSION
FOR ROAD & BRIDGE
INDEF. TERM</p> <p>15. ESMT. 70-404
MODERN TELEPHONE CO.
FOR TELEPHONE LINE
EXP. 22 DEC 1994</p> | <p>1. LEASE 69-566
DEVILS GIVE RESORT
FOR BOAT WITH CABIN LEASE
EXP. 30 JUNE 1978</p> <p>2. ESMT. 70-402
CARROLL ELEC. COOP. CORP.
FOR ELECTRIC LINE
EXP. 22 DEC 1989</p> <p>3. ESMT. 72-305
MISSOURI TELEPHONE CO.
FOR HURLED CABLE
EXP. 5 JAN 1997</p> <p>4. ESMT. 65-832
CARROLL ELEC. CORP.
FOR POWERLINE
EXP. 19 NOV 1989</p> <p>5. LEASE 70-887
EAGLE ROCK
FOR BOAT DOCK LEASE
EXP. 1 JULY 1990</p> <p>6. ESMT. 66-909
MISSOURI STATE TELEPHONE CO.
FOR TELEPHONE LINE
EXP. 1 JULY 1990</p> <p>7. LEASE 69-352
CEDAR SLOPE RESORT
FOR BOAT WITH CABIN LEASE
EXP. 30 JUNE 1978</p> |
|---|---|



LEGEND

- Project Operation - Lake
- Project Operation - Appurtenant Works
- Recreation - Intensive Use
- Recreation - Low Density Use
- Natural Area
- Wildlife Management
- Easement Land
- Private Development Off Project Land
- Easement, License, Or Lease
- U. S. Highway
- State Highway
- Paved Road
- Graveled Road
- Graded Road
- National Forest Boundary
- U. S. Forest Land
- Easement Acquisition Line
- Fee Acquisition Line
- Forest Land Guide Acquisition Line

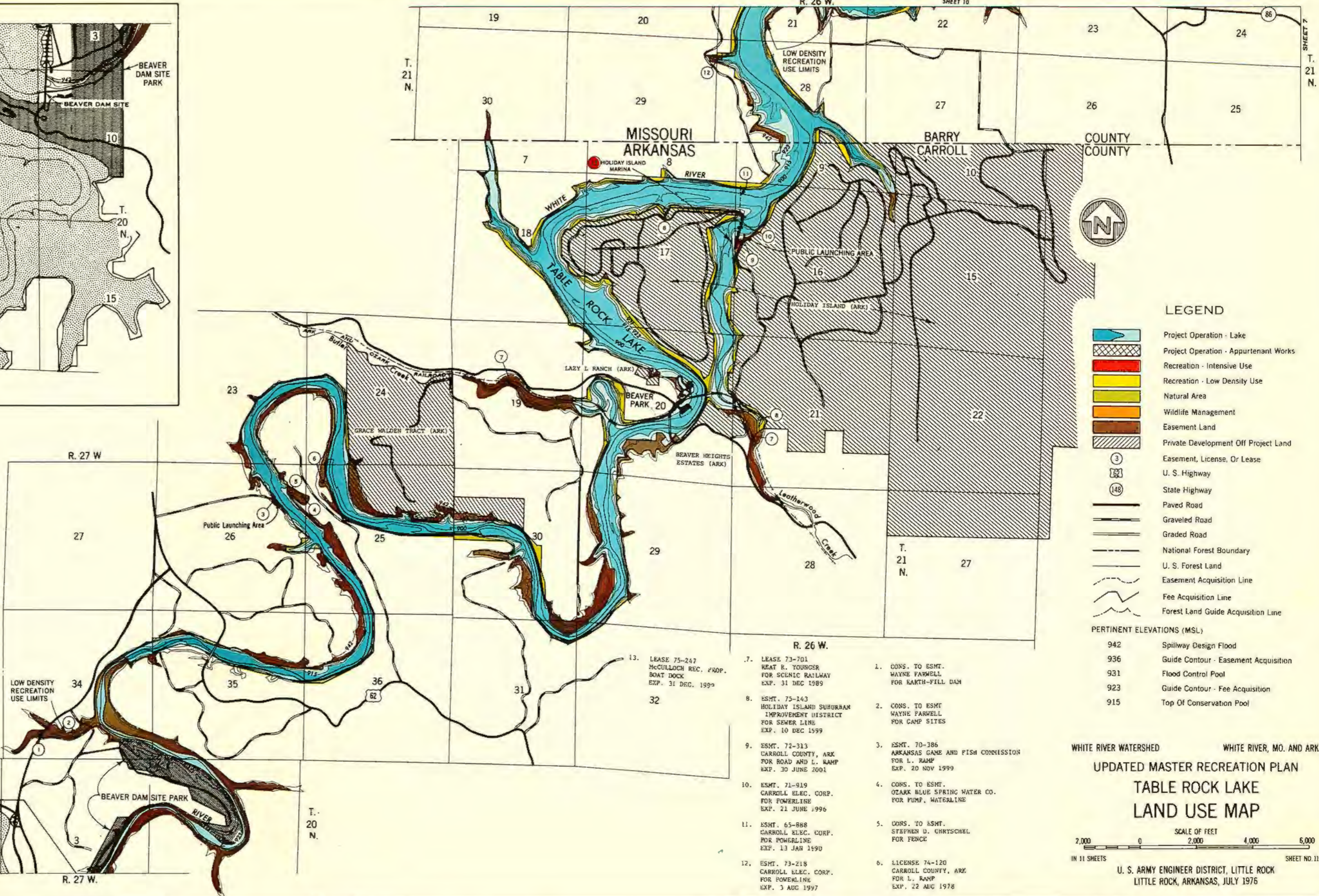
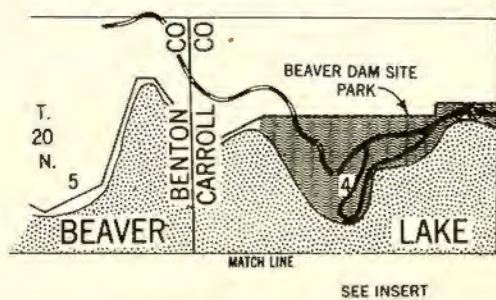
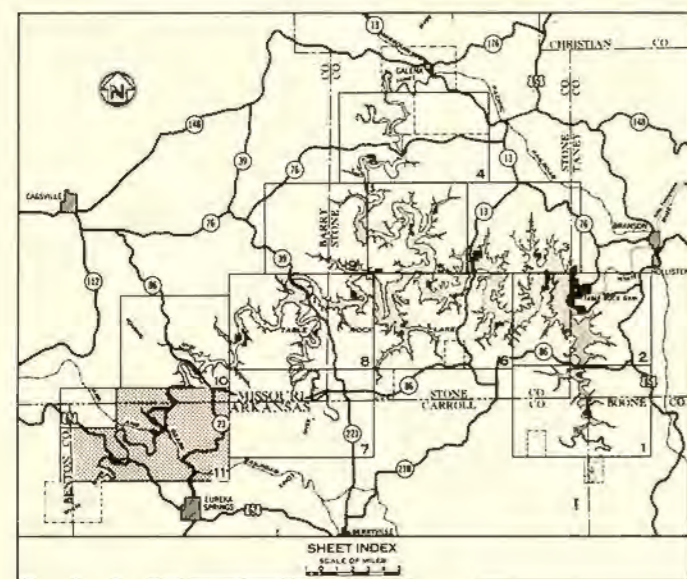
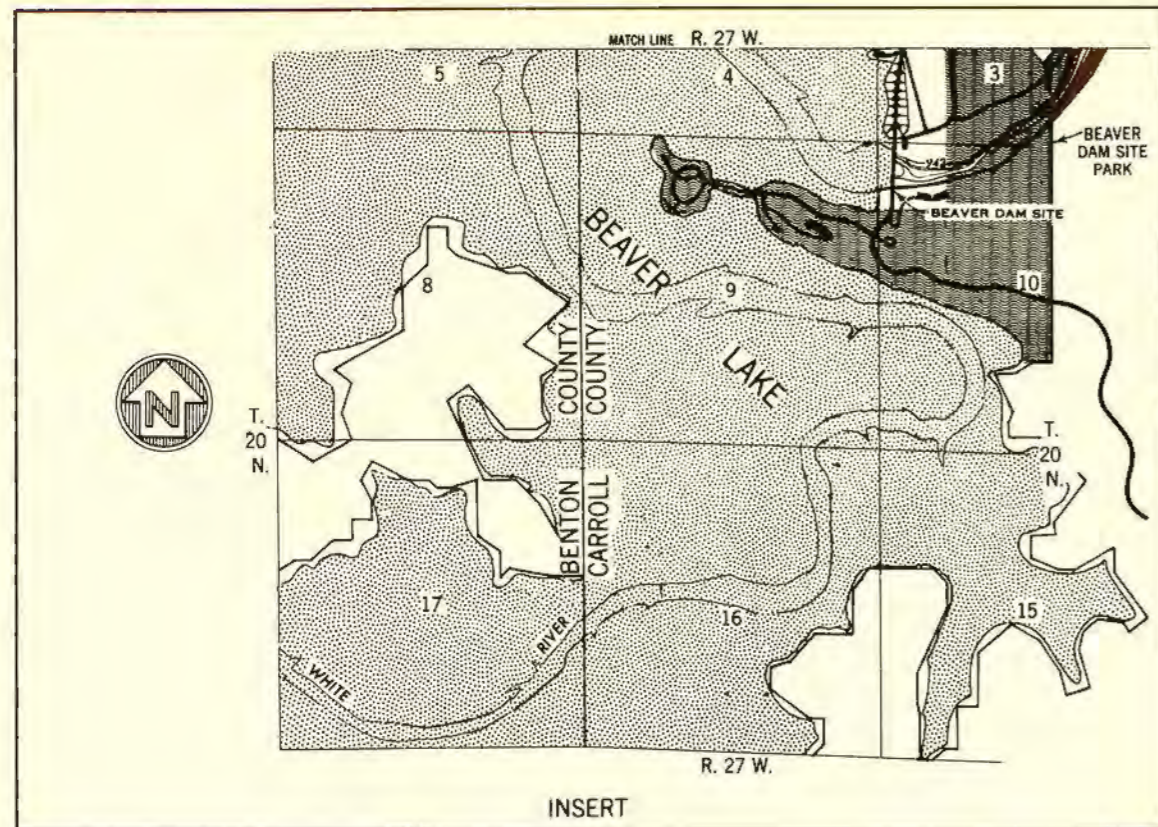
PERTINENT ELEVATIONS (MSL)

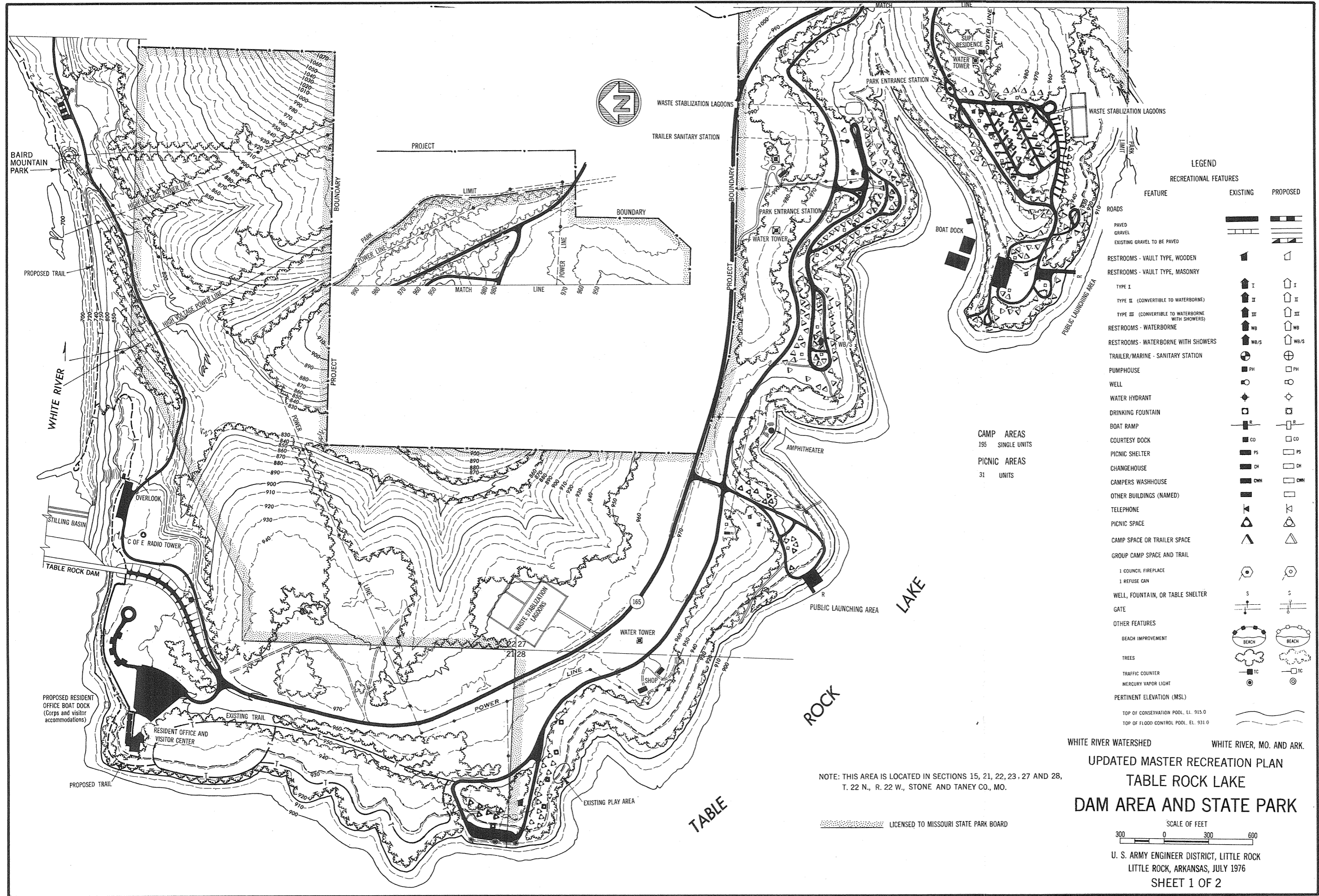
942	Spillway Design Flood
936	Guide Contour - Easement Acquisition
931	Flood Control Pool
923	Guide Contour - Fee Acquisition
915	Top Of Conservation Pool

WHITE RIVER WATERSHED WHITE RIVER, MO. AND ARK.
 UPDATED MASTER RECREATION PLAN
TABLE ROCK LAKE
LAND USE MAP

SCALE OF FEET
 2,000 0 2,000 4,000 6,000

11 SHEETS SHEET NO. 10
 U. S. ARMY ENGINEER DISTRICT, LITTLE ROCK
 LITTLE ROCK, ARKANSAS, JULY 1976

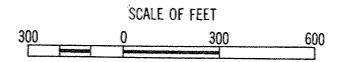




NOTE: THIS AREA IS LOCATED IN SECTIONS 15, 21, 22, 23, 27 AND 28, T. 22 N., R. 22 W., STONE AND TANEY CO., MO.





LICENSED TO MISSOURI STATE PARK BOARD


WHITE RIVER WATERSHED WHITE RIVER, MO. AND ARK.
 UPDATED MASTER RECREATION PLAN
 TABLE ROCK LAKE
 DAM AREA AND STATE PARK



U. S. ARMY ENGINEER DISTRICT, LITTLE ROCK
 LITTLE ROCK, ARKANSAS, JULY 1976
 SHEET 1 OF 2



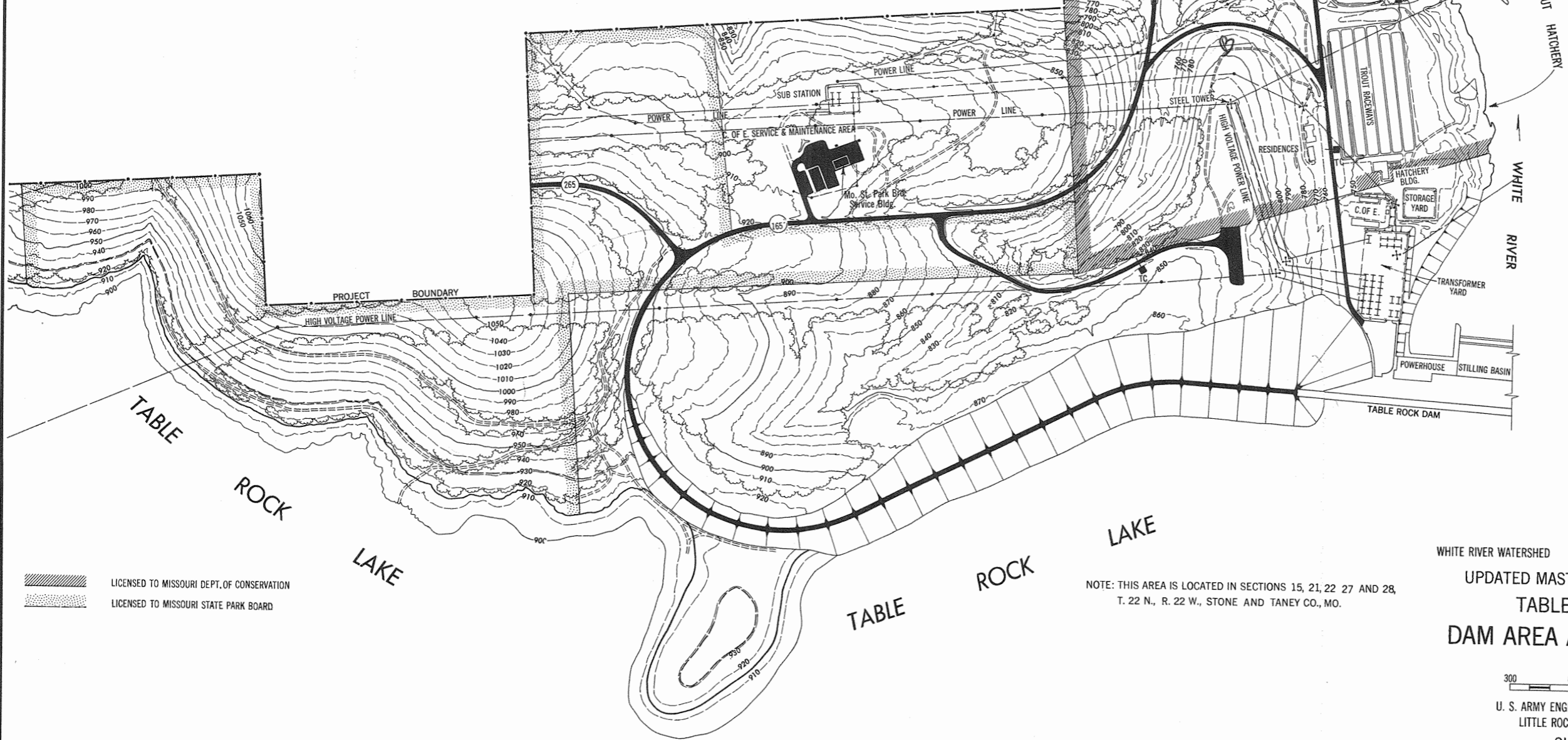
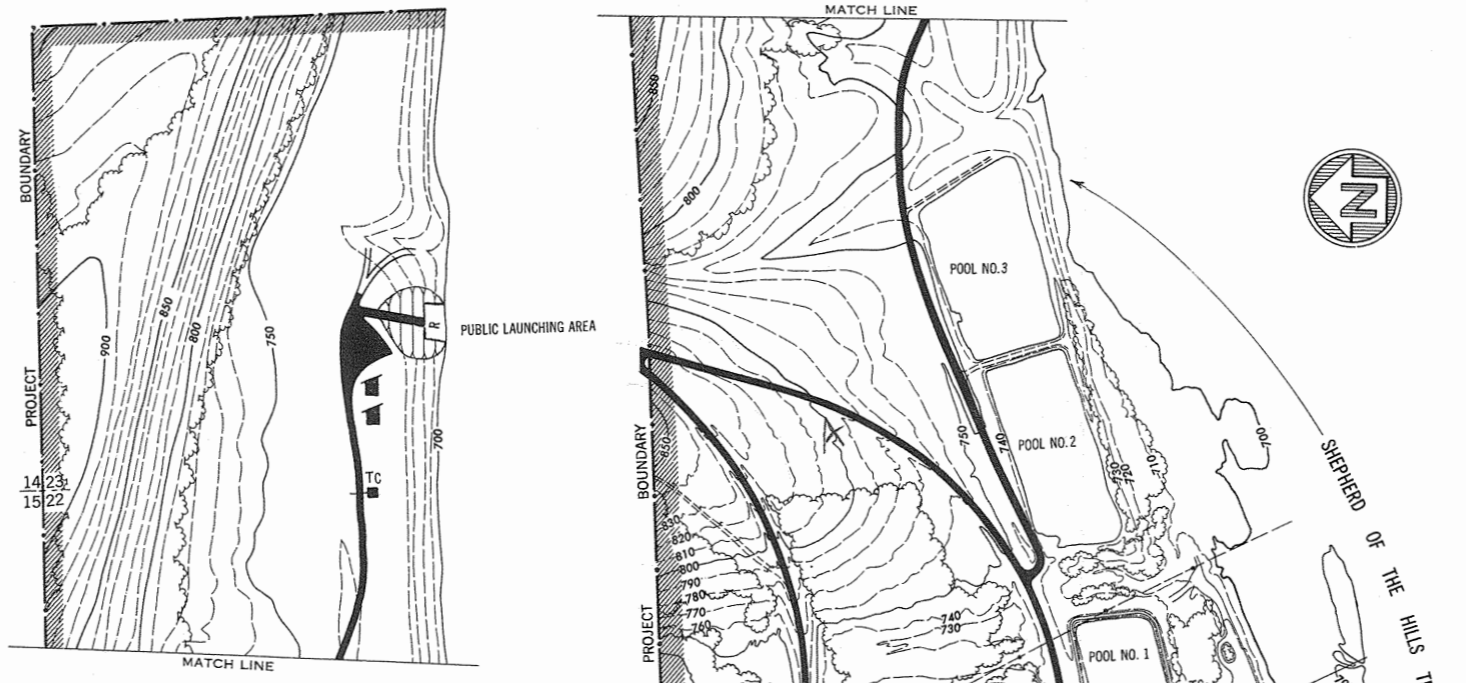
LEGEND
 TOP OF CONSERVATION POOL, EL. 910
 TOP OF FLOOD CONTROL POOL, EL. 911
 PROJECT BOUNDARY
 PARK LIMIT

PREPARED FROM AERIAL PHOTOGRAPHS
 FLOWN FEB. 1973 WHEN LAKE WAS AT EL. 914.70
 WHITE RIVER WATERSHED WHITE RIVER, MO. AND ARK.
UPDATED MASTER RECREATION PLAN
TABLE ROCK LAKE
DAM AREA AND STATE PARK
 SCALE OF FEET

 U. S. ARMY ENGINEER DISTRICT, LITTLE ROCK
 LITTLE ROCK, ARKANSAS, JULY 1976
SHEET 1 OF 2

LEGEND

RECREATIONAL FEATURES

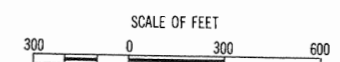
FEATURE	EXISTING	PROPOSED	FEATURE	EXISTING	PROPOSED
ROADS			CAMPERS WASHHOUSE		
PAVED			OTHER BUILDINGS (NAMED)		
GRAVEL			TELEPHONE		
EXISTING GRAVEL TO BE PAVED			PICNIC SPACE		
RESTROOMS - VAULT TYPE, WOODEN			CAMP SPACE OR TRAILER SPACE		
RESTROOMS - VAULT TYPE, MASONRY			GROUP CAMP SPACE AND TRAIL		
TYPE I			1 COUNCIL FIREPLACE		
TYPE II (CONVERTIBLE TO WATERBORNE)			1 REFUSE CAN		
TYPE III (CONVERTIBLE TO WATERBORNE WITH SHOWERS)			WELL, FOUNTAIN, OR TABLE SHELTER		
RESTROOMS - WATERBORNE			GATE		
RESTROOMS - WATERBORNE WITH SHOWERS			OTHER FEATURES		
TRAILER/MARINE - SANITARY STATION			BEACH IMPROVEMENT		
PUMPHOUSE			TREES		
WELL			TRAFFIC COUNTER		
WATER HYDRANT			MERCURY VAPOR LIGHT		
DRINKING FOUNTAIN			PERTINENT ELEVATION (MSL)		
BOAT RAMP			TOP OF CONSERVATION POOL, EL. 915.0		
COURTESY DOCK			TOP OF FLOOD CONTROL POOL, EL. 931.0		
PICNIC SHELTER					
CHANGEHOUSE					



LICENSED TO MISSOURI DEPT. OF CONSERVATION
 LICENSED TO MISSOURI STATE PARK BOARD

NOTE: THIS AREA IS LOCATED IN SECTIONS 15, 21, 22 27 AND 28,
 T. 22 N., R. 22 W., STONE AND TANEY CO., MO.

WHITE RIVER WATERSHED WHITE RIVER, MO. AND ARK.
 UPDATED MASTER RECREATION PLAN
 TABLE ROCK LAKE
 DAM AREA AND STATE PARK



U. S. ARMY ENGINEER DISTRICT, LITTLE ROCK
 LITTLE ROCK, ARKANSAS, JULY 1976
 SHEET 2 OF 2



LEGEND

- TOP OF CONSERVATION POOL, EL. 515
- TOP OF FLOOD CONTROL POOL, EL. 510
- PROJECT BOUNDARY
- PARK LIMIT

PREPARED FROM AERIAL PHOTOGRAPHS
FLOWN FEB. 1975 WHEN LAKE WAS AT EL. 514.70

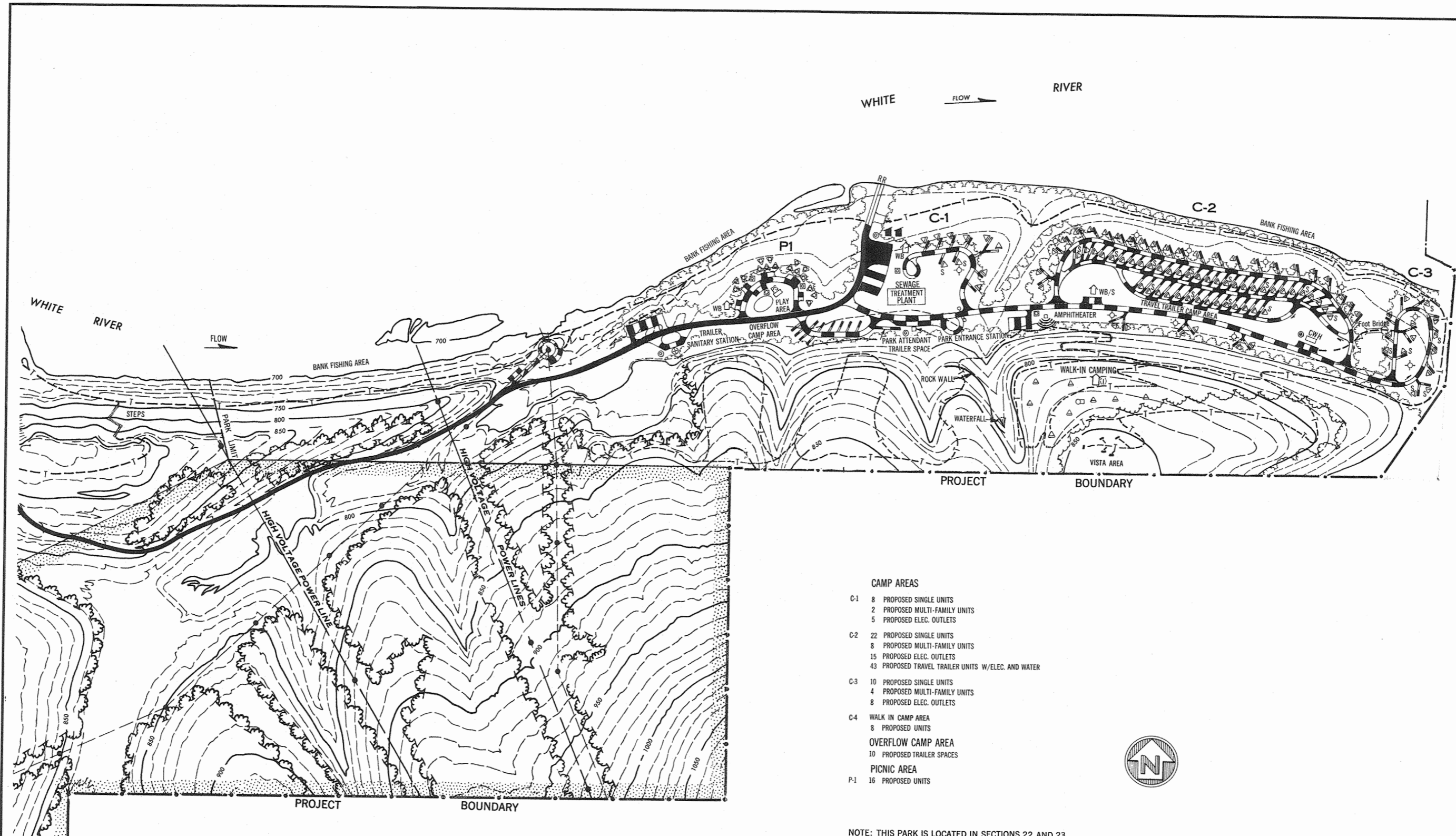
WHITE RIVER WATERSHED WHITE RIVER, MO. AND ARK.

**UPDATED MASTER RECREATION PLAN
TABLE ROCK LAKE
DAM AREA AND STATE PARK**

SCALE OF FEET

U. S. ARMY ENGINEER DISTRICT, LITTLE ROCK
LITTLE ROCK, ARKANSAS, JULY 1976

SHEET 2 OF 2



LEGEND

RECREATIONAL FEATURES

FEATURE	EXISTING	PROPOSED
ROADS		
PAVED	[Symbol]	[Symbol]
GRAVEL	[Symbol]	[Symbol]
EXISTING GRAVEL TO BE PAVED	[Symbol]	[Symbol]
RESTROOMS - VAULT TYPE, WOODEN	[Symbol]	[Symbol]
RESTROOMS - VAULT TYPE, MASONRY		
TYPE I	[Symbol]	[Symbol]
TYPE II (CONVERTIBLE TO WATERBORNE)	[Symbol]	[Symbol]
TYPE III (CONVERTIBLE TO WATERBORNE WITH SHOWERS)	[Symbol]	[Symbol]
RESTROOMS - WATERBORNE		
TYPE I	[Symbol]	[Symbol]
TYPE II (CONVERTIBLE TO WATERBORNE WITH SHOWERS)	[Symbol]	[Symbol]
RESTROOMS - WATERBORNE WITH SHOWERS	[Symbol]	[Symbol]
TRAILER/MARINE - SANITARY STATION	[Symbol]	[Symbol]
PUMPHOUSE	[Symbol]	[Symbol]
WELL	[Symbol]	[Symbol]
WATER HYDRANT	[Symbol]	[Symbol]
DRINKING FOUNTAIN	[Symbol]	[Symbol]
BOAT RAMP	[Symbol]	[Symbol]
COURTESY DOCK	[Symbol]	[Symbol]
PICNIC SHELTER	[Symbol]	[Symbol]
CHANGEHOUSE	[Symbol]	[Symbol]
CAMPERS WASHHOUSE	[Symbol]	[Symbol]
OTHER BUILDINGS (NAMED)	[Symbol]	[Symbol]
TELEPHONE	[Symbol]	[Symbol]
PICNIC SPACE	[Symbol]	[Symbol]
CAMP SPACE OR TRAILER SPACE	[Symbol]	[Symbol]
GROUP CAMP SPACE AND TRAIL	[Symbol]	[Symbol]
1 COUNCIL FIREPLACE	[Symbol]	[Symbol]
1 REFUSE CAN	[Symbol]	[Symbol]
WELL, FOUNTAIN, OR TABLE SHELTER	[Symbol]	[Symbol]
GATE	[Symbol]	[Symbol]
OTHER FEATURES		
BEACH IMPROVEMENT	[Symbol]	[Symbol]
TREES	[Symbol]	[Symbol]
TRAFFIC COUNTER	[Symbol]	[Symbol]
MERCURY VAPOR LIGHT	[Symbol]	[Symbol]
PERTINENT ELEVATION (MSL)		
TOP OF CONSERVATION POOL, EL. 915.0	[Symbol]	[Symbol]
TOP OF FLOOD CONTROL POOL, EL. 931.0	[Symbol]	[Symbol]

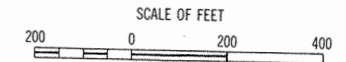
- CAMP AREAS**
- C-1 8 PROPOSED SINGLE UNITS
2 PROPOSED MULTI-FAMILY UNITS
5 PROPOSED ELEC. OUTLETS
 - C-2 22 PROPOSED SINGLE UNITS
8 PROPOSED MULTI-FAMILY UNITS
15 PROPOSED ELEC. OUTLETS
43 PROPOSED TRAVEL TRAILER UNITS W/ELEC. AND WATER
 - C-3 10 PROPOSED SINGLE UNITS
4 PROPOSED MULTI-FAMILY UNITS
8 PROPOSED ELEC. OUTLETS
 - C-4 WALK-IN CAMP AREA
8 PROPOSED UNITS
 - OVERFLOW CAMP AREA
10 PROPOSED TRAILER SPACES
 - PICNIC AREA
P-1 16 PROPOSED UNITS

NOTE: THIS PARK IS LOCATED IN SECTIONS 22 AND 23,
T. 22 N., R. 22 W., TANEY COUNTY, MO.

[Symbol] TABLE ROCK STATE PARK







WHITE RIVER WATERSHED WHITE RIVER, MO. AND ARK.
 UPDATED MASTER RECREATION PLAN
 TABLE ROCK LAKE
 BAIRD MOUNTAIN PARK



U. S. ARMY ENGINEER DISTRICT, LITTLE ROCK
 LITTLE ROCK, ARKANSAS, JULY 1976



LEGEND

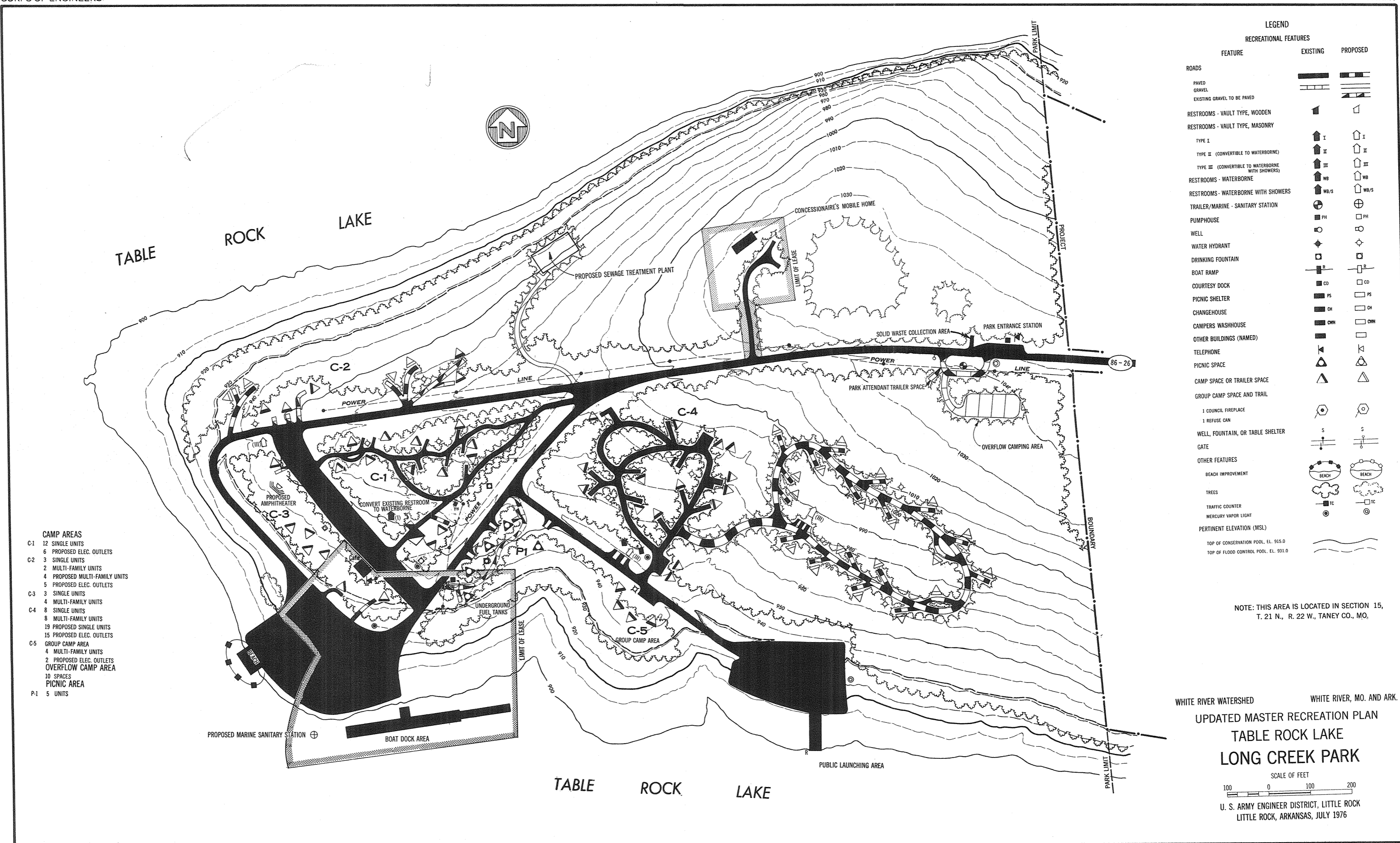
-  TOP OF CONSERVATION POOL, EL. 915
-  TOP OF FLOOD CONTROL POOL, EL. 911
-  PROJECT BOUNDARY
-  PARK LIMIT

PREPARED FROM AERIAL PHOTOGRAPHS
 FLOWN FEB. 1975 WHEN LAKE WAS AT EL. 914.70
 WHITE RIVER WATERSHED WHITE RIVER, WYO. AND ARK.

**UPDATED MASTER RECREATION PLAN
 TABLE ROCK LAKE
 BAIRD MOUNTAIN PARK**



U. S. ARMY ENGINEER DISTRICT, LITTLE ROCK
 LITTLE ROCK, ARKANSAS, JULY 1976



- CAMP AREAS**
- C-1 12 SINGLE UNITS
6 PROPOSED ELEC. OUTLETS
 - C-2 3 SINGLE UNITS
2 MULTI-FAMILY UNITS
4 PROPOSED MULTI-FAMILY UNITS
5 PROPOSED ELEC. OUTLETS
 - C-3 3 SINGLE UNITS
4 MULTI-FAMILY UNITS
 - C-4 8 SINGLE UNITS
8 MULTI-FAMILY UNITS
19 PROPOSED SINGLE UNITS
15 PROPOSED ELEC. OUTLETS
 - C-5 GROUP CAMP AREA
4 MULTI-FAMILY UNITS
2 PROPOSED ELEC. OUTLETS
 - OVERFLOW CAMP AREA
10 SPACES
PICNIC AREA
 - P-1 5 UNITS

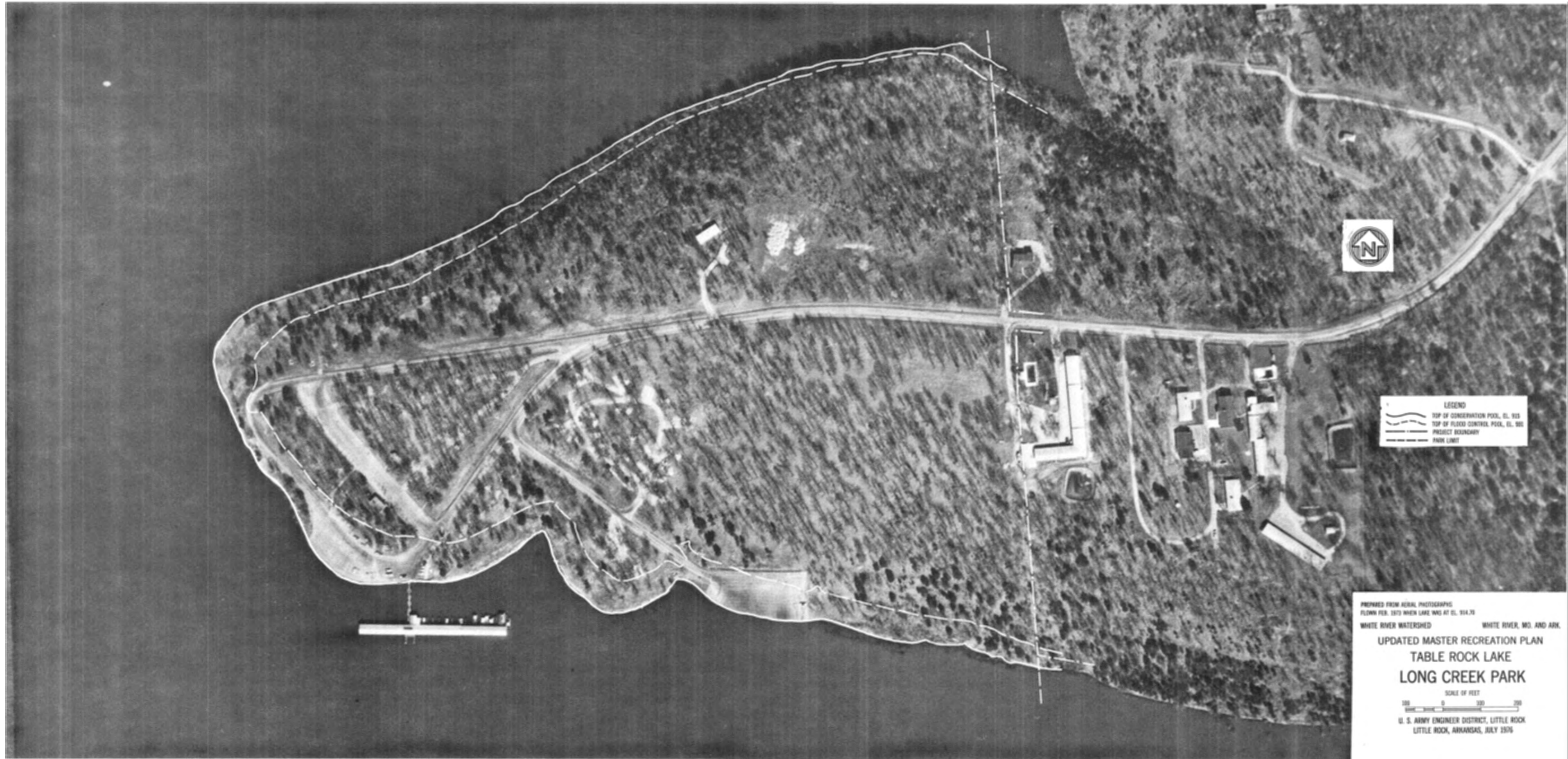
LEGEND

RECREATIONAL FEATURES

FEATURE	EXISTING	PROPOSED
ROADS		
PAVED	[Symbol]	[Symbol]
GRAVEL	[Symbol]	[Symbol]
EXISTING GRAVEL TO BE PAVED	[Symbol]	[Symbol]
RESTROOMS - VAULT TYPE, WOODEN	[Symbol]	[Symbol]
RESTROOMS - VAULT TYPE, MASONRY		
TYPE I	[Symbol]	[Symbol]
TYPE II (CONVERTIBLE TO WATERBORNE)	[Symbol]	[Symbol]
TYPE III (CONVERTIBLE TO WATERBORNE WITH SHOWERS)	[Symbol]	[Symbol]
RESTROOMS - WATERBORNE		
RESTROOMS - WATERBORNE WITH SHOWERS	[Symbol]	[Symbol]
TRAILER/MARINE - SANITARY STATION	[Symbol]	[Symbol]
PUMPHOUSE	[Symbol]	[Symbol]
WELL	[Symbol]	[Symbol]
WATER HYDRANT	[Symbol]	[Symbol]
DRINKING FOUNTAIN	[Symbol]	[Symbol]
BOAT RAMP	[Symbol]	[Symbol]
COURTESY DOCK	[Symbol]	[Symbol]
PICNIC SHELTER	[Symbol]	[Symbol]
CHANGEHOUSE	[Symbol]	[Symbol]
CAMPERS WASHHOUSE	[Symbol]	[Symbol]
OTHER BUILDINGS (NAMED)	[Symbol]	[Symbol]
TELEPHONE	[Symbol]	[Symbol]
PICNIC SPACE	[Symbol]	[Symbol]
CAMP SPACE OR TRAILER SPACE	[Symbol]	[Symbol]
GROUP CAMP SPACE AND TRAIL	[Symbol]	[Symbol]
1 COUNCIL FIREPLACE	[Symbol]	[Symbol]
1 REFUSE CAN	[Symbol]	[Symbol]
WELL, FOUNTAIN, OR TABLE SHELTER	[Symbol]	[Symbol]
GATE	[Symbol]	[Symbol]
OTHER FEATURES		
BEACH IMPROVEMENT	[Symbol]	[Symbol]
TREES	[Symbol]	[Symbol]
TRAFFIC COUNTER	[Symbol]	[Symbol]
MERCURY VAPOR LIGHT	[Symbol]	[Symbol]
PERTINENT ELEVATION (MSL)		
TOP OF CONSERVATION POOL, EL. 915.0	[Symbol]	[Symbol]
TOP OF FLOOD CONTROL POOL, EL. 931.0	[Symbol]	[Symbol]

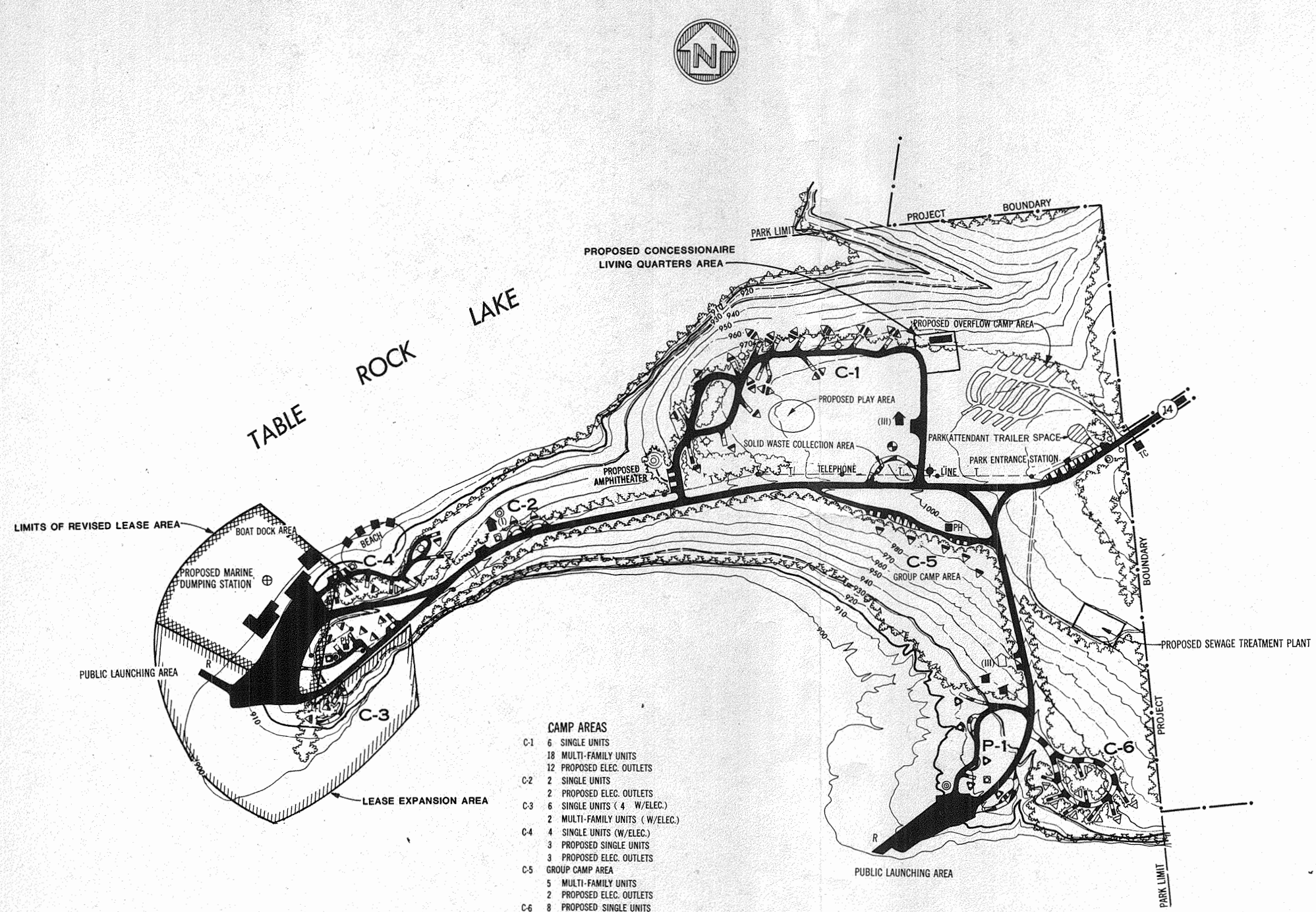
NOTE: THIS AREA IS LOCATED IN SECTION 15,
T. 21 N., R. 22 W., TANEY CO., MO.

WHITE RIVER WATERSHED WHITE RIVER, MO. AND ARK.
UPDATED MASTER RECREATION PLAN
TABLE ROCK LAKE
LONG CREEK PARK
 SCALE OF FEET
 100 0 100 200
 U. S. ARMY ENGINEER DISTRICT, LITTLE ROCK
 LITTLE ROCK, ARKANSAS, JULY 1976



LEGEND
 ~~~~~ TOP OF CONSERVATION POOL, EL. 915  
 ~~~~~ TOP OF FLOODED CONTROL POOL, EL. 900  
 - - - - - PROJECT BOUNDARY
 - - - - - PARK LIMIT

PREPARED FROM AERIAL PHOTOGRAPHS
 FLOWN FEB. 1973 WHEN LAKE WAS AT EL. 914.70
 WHITE RIVER WATERSHED WHITE RIVER, MO. AND ARK.
UPDATED MASTER RECREATION PLAN
TABLE ROCK LAKE
LONG CREEK PARK
 SCALE OF FEET
 0 100 200
 U. S. ARMY ENGINEER DISTRICT, LITTLE ROCK
 LITTLE ROCK, ARKANSAS, JULY 1976



- CAMP AREAS**
- C-1 6 SINGLE UNITS
18 MULTI-FAMILY UNITS
12 PROPOSED ELEC. OUTLETS
 - C-2 2 SINGLE UNITS
2 PROPOSED ELEC. OUTLETS
 - C-3 6 SINGLE UNITS (4 W/ELEC.)
2 MULTI-FAMILY UNITS (W/ELEC.)
 - C-4 4 SINGLE UNITS (W/ELEC.)
3 PROPOSED SINGLE UNITS
3 PROPOSED ELEC. OUTLETS
 - C-5 GROUP CAMP AREA
5 MULTI-FAMILY UNITS
2 PROPOSED ELEC. OUTLETS
 - C-6 8 PROPOSED SINGLE UNITS
16 PROPOSED ELEC. OUTLETS
OVERFLOW CAMP AREA
15 PROPOSED SPACES
PICNIC AREA
 - P-1 5 UNITS

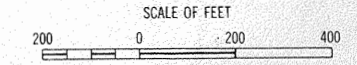
LEGEND

RECREATIONAL FEATURES

| FEATURE | EXISTING | PROPOSED |
|---|----------|----------|
| ROADS | | |
| PAVED | | |
| GRAVEL | | |
| EXISTING GRAVEL TO BE PAVED | | |
| RESTROOMS - VAULT TYPE, WOODEN | | |
| RESTROOMS - VAULT TYPE, MASONRY | | |
| TYPE I | | |
| TYPE II (CONVERTIBLE TO WATERBORNE) | | |
| TYPE III (CONVERTIBLE TO WATERBORNE WITH SHOWERS) | | |
| RESTROOMS - WATERBORNE | | |
| RESTROOMS - WATERBORNE WITH SHOWERS | | |
| TRAILER/MARINE - SANITARY STATION | | |
| PUMPHOUSE | | |
| WELL | | |
| WATER HYDRANT | | |
| DRINKING FOUNTAIN | | |
| BOAT RAMP | | |
| COURTESY DOCK | | |
| PICNIC SHELTER | | |
| CHANGEHOUSE | | |
| CAMPERS WASHHOUSE | | |
| OTHER BUILDINGS (NAMED) | | |
| TELEPHONE | | |
| PICNIC SPACE | | |
| CAMP SPACE OR TRAILER SPACE | | |
| GROUP CAMP SPACE AND TRAIL | | |
| 1 COUNCIL FIREPLACE | | |
| 1 REFUSE CAN | | |
| WELL, FOUNTAIN, OR TABLE SHELTER | | |
| GATE | | |
| OTHER FEATURES | | |
| BEACH IMPROVEMENT | | |
| TREES | | |
| TRAFFIC COUNTER | | |
| MERCURY VAPOR LIGHT | | |
| PERTINENT ELEVATION (MSL) | | |
| TOP OF CONSERVATION POOL, EL. 915.0 | | |
| TOP OF FLOOD CONTROL POOL, EL. 931.0 | | |

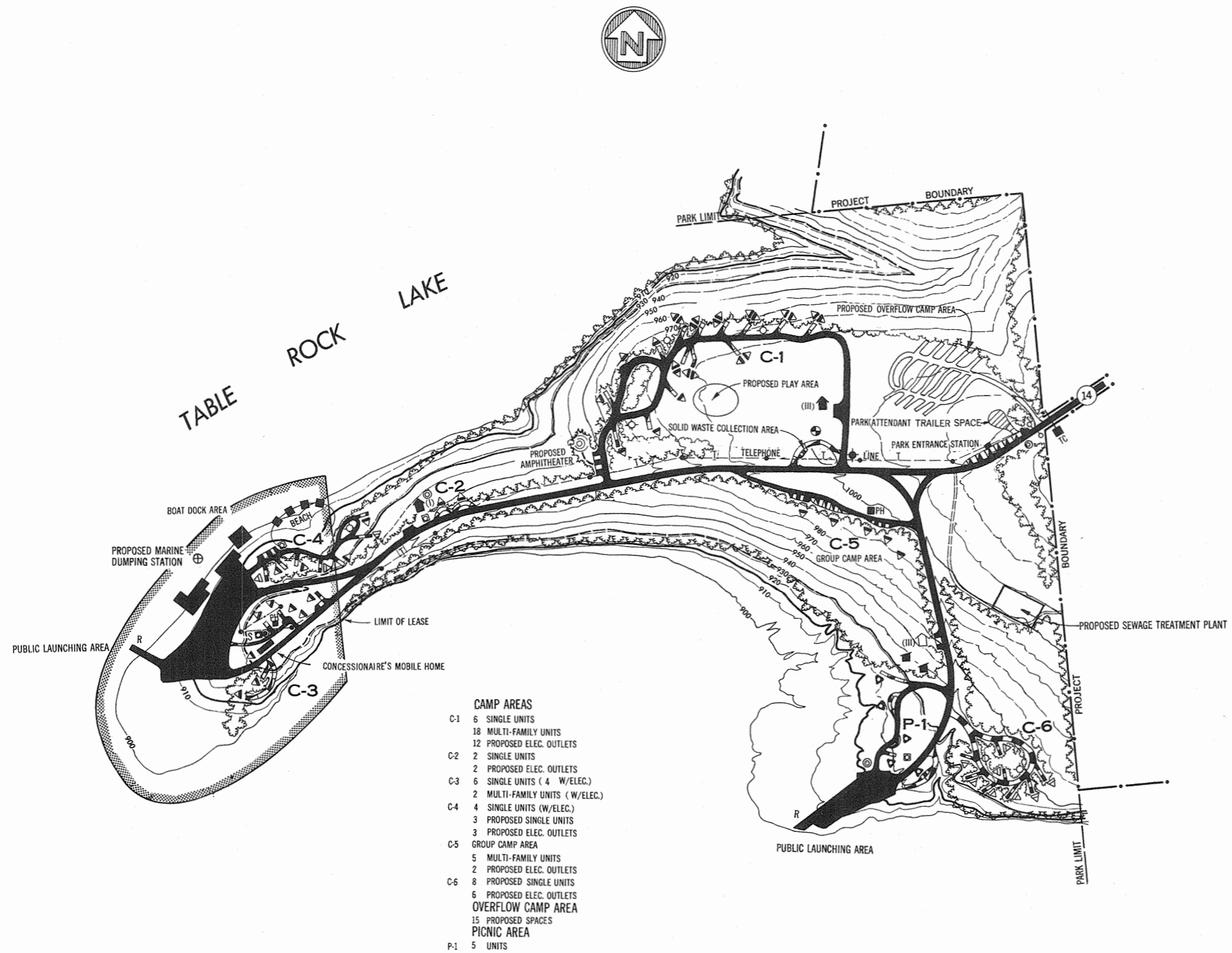
NOTE: THIS AREA IS LOCATED IN SECTIONS 14 AND 15, T. 21 N., R. 22 W., CARROLL AND BOONE CO., ARK.

WHITE RIVER WATERSHED WHITE RIVER, MO. AND ARK.
 UPDATED MASTER RECREATION PLAN
 TABLE ROCK LAKE
 CRICKET CREEK PARK



U. S. ARMY ENGINEER DISTRICT, LITTLE ROCK
 LITTLE ROCK, ARKANSAS, JULY 1976

REVISED DECEMBER 1984



- CAMP AREAS**
- C-1 6 SINGLE UNITS
18 MULTI-FAMILY UNITS
12 PROPOSED ELEC. OUTLETS
 - C-2 2 SINGLE UNITS
2 PROPOSED ELEC. OUTLETS
 - C-3 6 SINGLE UNITS (4 W/ELEC.)
2 MULTI-FAMILY UNITS (W/ELEC.)
 - C-4 4 SINGLE UNITS (W/ELEC.)
3 PROPOSED SINGLE UNITS
3 PROPOSED ELEC. OUTLETS
 - C-5 GROUP CAMP AREA
5 MULTI-FAMILY UNITS
2 PROPOSED ELEC. OUTLETS
 - C-6 8 PROPOSED SINGLE UNITS
6 PROPOSED ELEC. OUTLETS
OVERFLOW CAMP AREA
15 PROPOSED SPACES
PICNIC AREA
 - P-1 5 UNITS

LEGEND

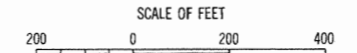
RECREATIONAL FEATURES

| FEATURE | EXISTING | PROPOSED |
|--|----------|----------|
| ROADS | | |
| PAVED | | |
| GRAVEL | | |
| EXISTING GRAVEL TO BE PAVED | | |
| RESTROOMS - VAULT TYPE, WOODEN | | |
| RESTROOMS - VAULT TYPE, MASONRY | | |
| TYPE I | | |
| TYPE II (CONVERTIBLE TO WATERBORNE) | | |
| TYPE III (CONVERTIBLE TO WATERBORNE WITH SHOWERS) | | |
| RESTROOMS - WATERBORNE | | |
| RESTROOMS - WATERBORNE WITH SHOWERS | | |
| TRAILER/MARINE - SANITARY STATION | | |
| PUMPHOUSE | | |
| WELL | | |
| WATER HYDRANT | | |
| DRINKING FOUNTAIN | | |
| BOAT RAMP | | |
| COURTESY DOCK | | |
| PICNIC SHELTER | | |
| CHANGEHOUSE | | |
| CAMPERS WASHHOUSE | | |
| OTHER BUILDINGS (NAMED) | | |
| TELEPHONE | | |
| PICNIC SPACE | | |
| CAMP SPACE OR TRAILER SPACE | | |
| GROUP CAMP SPACE AND TRAIL | | |
| 1 COUNCIL FIREPLACE | | |
| 1 REFUSE CAN | | |
| WELL, FOUNTAIN, OR TABLE SHELTER | | |
| GATE | | |
| OTHER FEATURES | | |
| BEACH IMPROVEMENT | | |
| TREES | | |
| TRAFFIC COUNTER | | |
| MERCURY VAPOR LIGHT | | |
| PERTINENT ELEVATION (MSL) | | |
| TOP OF CONSERVATION POOL, EL. 915.0 | | |
| TOP OF FLOOD CONTROL POOL, EL. 931.0 | | |

NOTE: THIS AREA IS LOCATED IN SECTIONS 14 AND 15,
T. 21 N., R. 22 W., CARROLL AND BOONE CO., ARK.

WHITE RIVER WATERSHED WHITE RIVER, MO. AND ARK.





UPDATED MASTER RECREATION PLAN
TABLE ROCK LAKE
CRICKET CREEK PARK



U. S. ARMY ENGINEER DISTRICT, LITTLE ROCK
LITTLE ROCK, ARKANSAS, JULY 1976




LEGEND

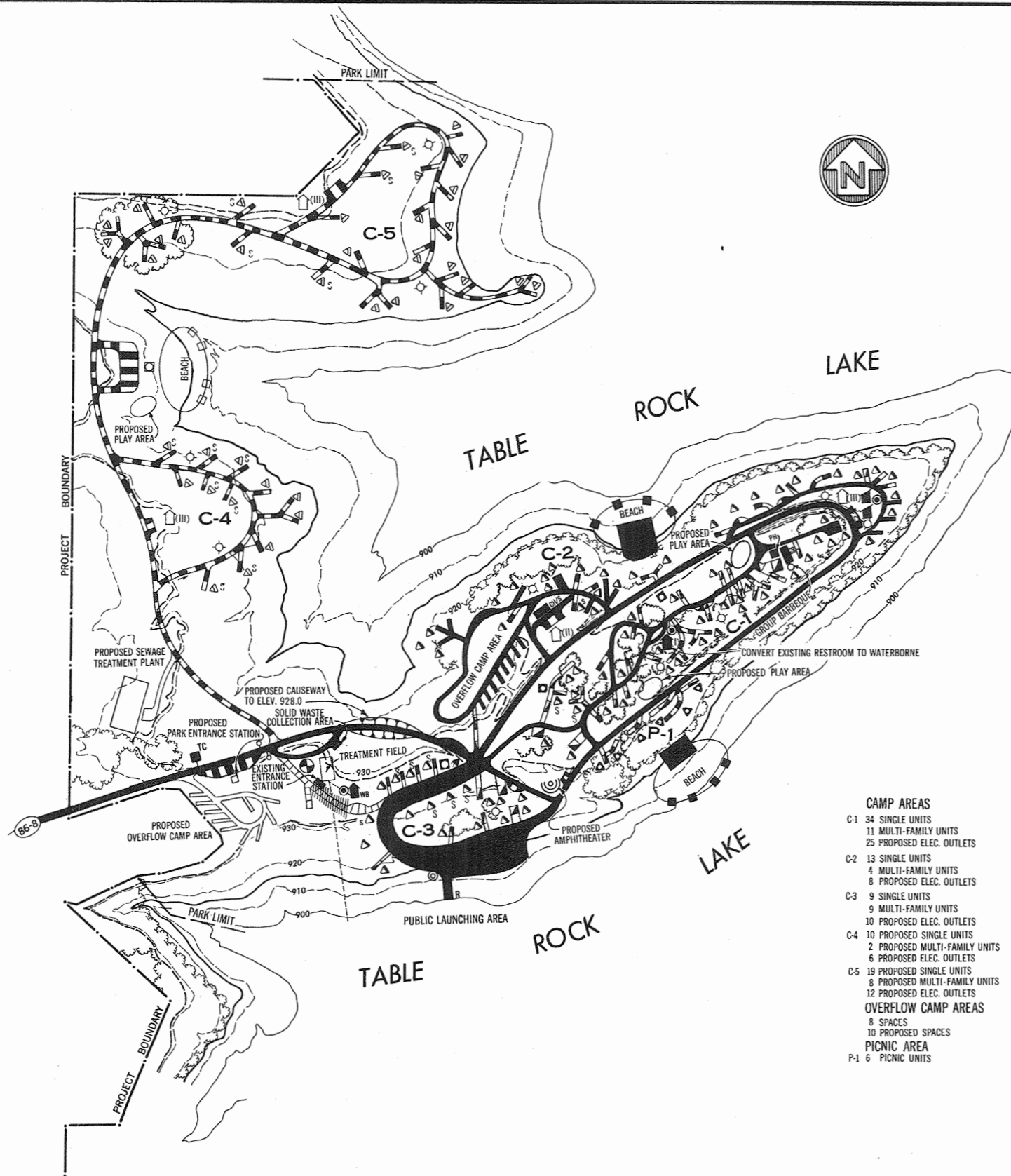
-  TOP OF CONSERVATION POOL, EL. 911
-  TOP OF FLOODED CONTROL POOL, EL. 921
-  PROJECT BOUNDARY
-  PARK LIMIT

REPAIRED FROM AERIAL PHOTOGRAPHS
 DOWN FEB. 1973 WHEN LAKE WAS AT EL. 914.70
 WHITE RIVER WATERSHED WHITE RIVER, MO. AND ARK.

**UPDATED MASTER RECREATION PLAN
 TABLE ROCK LAKE
 CRICKET CREEK PARK**



U. S. ARMY ENGINEER DISTRICT, LITTLE ROCK
 LITTLE ROCK, ARKANSAS, JULY 1976



- CAMP AREAS**
- C-1 34 SINGLE UNITS
11 MULTI-FAMILY UNITS
25 PROPOSED ELEC. OUTLETS
 - C-2 13 SINGLE UNITS
4 MULTI-FAMILY UNITS
8 PROPOSED ELEC. OUTLETS
 - C-3 9 SINGLE UNITS
9 MULTI-FAMILY UNITS
10 PROPOSED ELEC. OUTLETS
 - C-4 10 PROPOSED SINGLE UNITS
2 PROPOSED MULTI-FAMILY UNITS
6 PROPOSED ELEC. OUTLETS
 - C-5 19 PROPOSED SINGLE UNITS
8 PROPOSED MULTI-FAMILY UNITS
12 PROPOSED ELEC. OUTLETS
 - OVERFLOW CAMP AREAS**
8 SPACES
10 PROPOSED SPACES
 - PICNIC AREA**
P-1 6 PICNIC UNITS

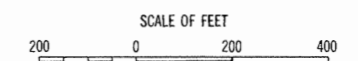
LEGEND

RECREATIONAL FEATURES

| FEATURE | EXISTING | PROPOSED |
|---|----------|----------|
| ROADS | | |
| PAVED | | |
| GRAVEL | | |
| EXISTING GRAVEL TO BE PAVED | | |
| RESTROOMS - VAULT TYPE, WOODEN | | |
| RESTROOMS - VAULT TYPE, MASONRY | | |
| TYPE I | | |
| TYPE II (CONVERTIBLE TO WATERBORNE) | | |
| TYPE III (CONVERTIBLE TO WATERBORNE WITH SHOWERS) | | |
| RESTROOMS - WATERBORNE | | |
| RESTROOMS - WATERBORNE WITH SHOWERS | | |
| TRAILER/MARINE - SANITARY STATION | | |
| PUMPHOUSE | | |
| WELL | | |
| WATER HYDRANT | | |
| DRINKING FOUNTAIN | | |
| BOAT RAMP | | |
| COURTESY DOCK | | |
| PICNIC SHELTER | | |
| CHANGEHOUSE | | |
| CAMPERS WASHHOUSE | | |
| OTHER BUILDINGS (NAMED) | | |
| TELEPHONE | | |
| PICNIC SPACE | | |
| CAMP SPACE OR TRAILER SPACE | | |
| GROUP CAMP SPACE AND TRAIL | | |
| 1 COUNCIL FIREPLACE | | |
| 1 REFUSE CAN | | |
| WELL, FOUNTAIN, OR TABLE SHELTER | | |
| GATE | | |
| OTHER FEATURES | | |
| BEACH IMPROVEMENT | | |
| TREES | | |
| TRAFFIC COUNTER | | |
| MERCURY VAPOR LIGHT | | |
| PERTINENT ELEVATION (MSL) | | |
| TOP OF CONSERVATION POOL, EL. 915.0 | | |
| TOP OF FLOOD CONTROL POOL, EL. 931.0 | | |

NOTE: THIS AREA IS LOCATED IN SECTION 33,
T. 22 N., R. 22 W., STONE CO., MO.

WHITE RIVER WATERSHED WHITE RIVER, MO. AND ARK.
 UPDATED MASTER RECREATION PLAN
TABLE ROCK LAKE
OLD HIGHWAY 86 PARK



U. S. ARMY ENGINEER DISTRICT, LITTLE ROCK
 LITTLE ROCK, ARKANSAS, JULY 1976



LEGEND

| | |
|--|------------------------------------|
| | TOP OF CONSERVATION POOL, EL. 905 |
| | TOP OF FLOOD CONTROL POOL, EL. 900 |
| | PROJECT BOUNDARY |
| | PARK LIMIT |

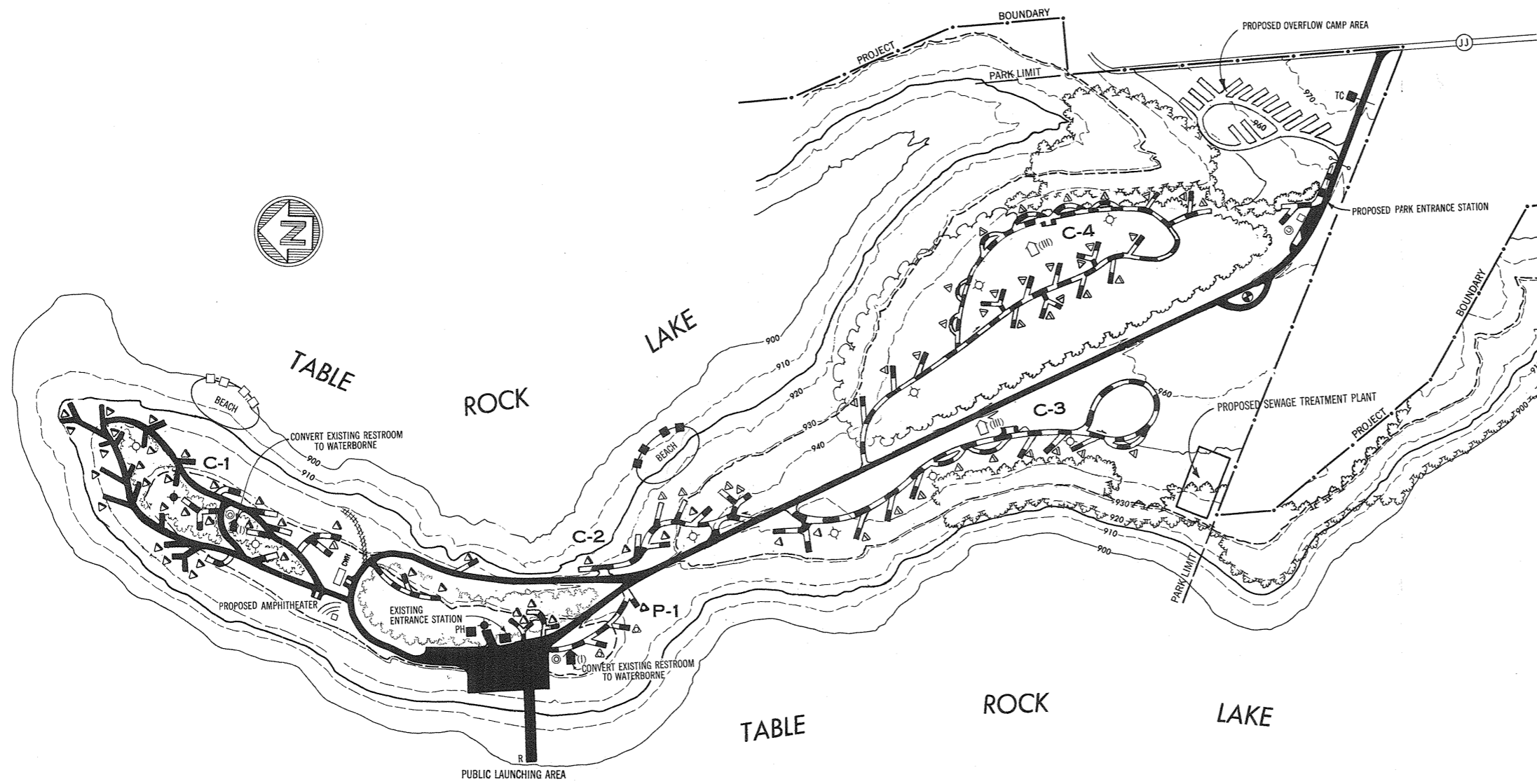
PREPARED FROM AERIAL PHOTOGRAPHS
 FLOWN FEB. 1973 WHEN LAKE WAS AT EL. 904.70

WHITE RIVER WATERSHED WHITE RIVER, MO. AND ARK.

**UPDATED MASTER RECREATION PLAN
 TABLE ROCK LAKE
 OLD HIGHWAY 86 PARK**

SCALE OF FEET

U. S. ARMY ENGINEER DISTRICT, LITTLE ROCK
 LITTLE ROCK, ARKANSAS, JULY 1976



LEGEND

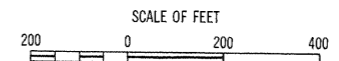
RECREATIONAL FEATURES

| FEATURE | EXISTING | PROPOSED |
|---|----------|----------|
| ROADS | | |
| PAVED | [Symbol] | [Symbol] |
| GRAVEL | [Symbol] | [Symbol] |
| EXISTING GRAVEL TO BE PAVED | [Symbol] | [Symbol] |
| RESTROOMS - VAULT TYPE, WOODEN | [Symbol] | [Symbol] |
| RESTROOMS - VAULT TYPE, MASONRY | | |
| TYPE I | [Symbol] | [Symbol] |
| TYPE II (CONVERTIBLE TO WATERBORNE) | [Symbol] | [Symbol] |
| TYPE III (CONVERTIBLE TO WATERBORNE WITH SHOWERS) | [Symbol] | [Symbol] |
| RESTROOMS - WATERBORNE | | |
| RESTROOMS - WATERBORNE WITH SHOWERS | [Symbol] | [Symbol] |
| TRAILER/MARINE - SANITARY STATION | [Symbol] | [Symbol] |
| PUMPHOUSE | [Symbol] | [Symbol] |
| WELL | [Symbol] | [Symbol] |
| WATER HYDRANT | [Symbol] | [Symbol] |
| DRINKING FOUNTAIN | [Symbol] | [Symbol] |
| BOAT RAMP | [Symbol] | [Symbol] |
| COURTESY DOCK | [Symbol] | [Symbol] |
| PICNIC SHELTER | [Symbol] | [Symbol] |
| CHANGEHOUSE | [Symbol] | [Symbol] |
| CAMPERS WASHHOUSE | [Symbol] | [Symbol] |
| OTHER BUILDINGS (NAMED) | [Symbol] | [Symbol] |
| TELEPHONE | [Symbol] | [Symbol] |
| PICNIC SPACE | [Symbol] | [Symbol] |
| CAMP SPACE OR TRAILER SPACE | [Symbol] | [Symbol] |
| GROUP CAMP SPACE AND TRAIL | [Symbol] | [Symbol] |
| 1 COUNCIL FIREPLACE | [Symbol] | [Symbol] |
| 1 REFUSE CAN | [Symbol] | [Symbol] |
| WELL, FOUNTAIN, OR TABLE SHELTER | [Symbol] | [Symbol] |
| GATE | [Symbol] | [Symbol] |
| OTHER FEATURES | | |
| BEACH IMPROVEMENT | [Symbol] | [Symbol] |
| TREES | [Symbol] | [Symbol] |
| TRAFFIC COUNTER | [Symbol] | [Symbol] |
| MERCURY VAPOR LIGHT | [Symbol] | [Symbol] |
| PERTINENT ELEVATION (MSL) | | |
| TOP OF CONSERVATION POOL, EL. 915.0 | [Symbol] | [Symbol] |
| TOP OF FLOOD CONTROL POOL, EL. 931.0 | [Symbol] | [Symbol] |

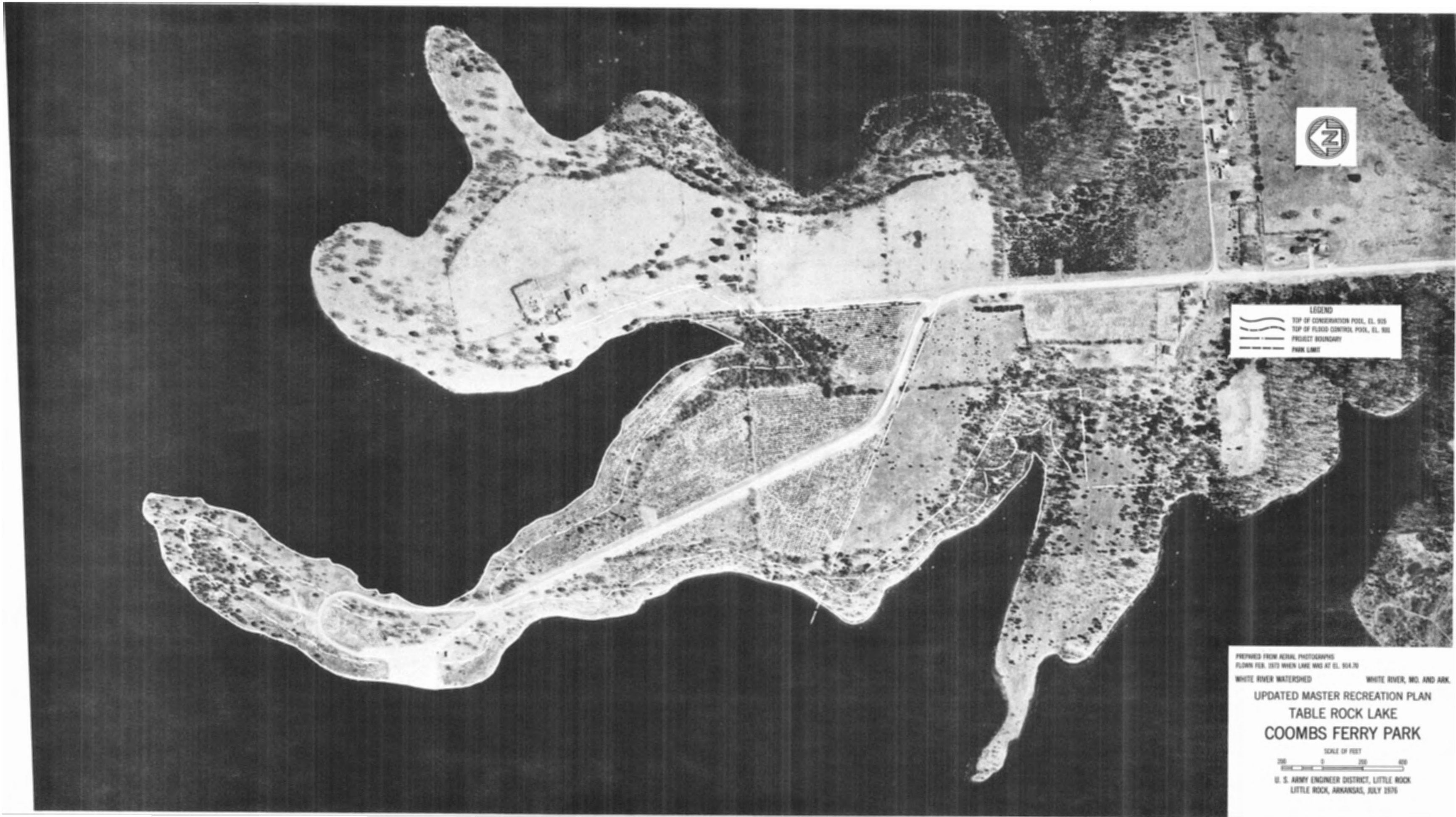
- CAMP AREAS**
- C-1**
 - 24 SINGLE UNITS
 - 2 MULTI-FAMILY UNITS
 - 1 PROPOSED SINGLE UNIT
 - 15 PROPOSED ELEC. OUTLETS
 - C-2**
 - 9 SINGLE UNITS
 - 2 MULTI-FAMILY UNITS
 - 2 PROPOSED SINGLE UNITS
 - 2 PROPOSED MULTI-FAMILY UNITS
 - 8 PROPOSED ELEC. OUTLETS
 - C-3**
 - 2 MULTI-FAMILY UNITS
 - 9 PROPOSED SINGLE UNITS
 - 5 PROPOSED ELEC. OUTLETS
 - C-4**
 - 16 PROPOSED SINGLE UNITS
 - 8 PROPOSED MULTI-FAMILY UNITS
 - 12 PROPOSED ELEC. OUTLETS
 - OVERFLOW CAMP AREA**
 - 13 SINGLE SPACES
 - PICNIC AREAS**
 - P-1**
 - 1 UNIT
 - 2 PROPOSED UNITS

NOTE: THIS AREA IS LOCATED IN SECTIONS 8 AND 17
T. 22 N., R. 22 W., STONE CO., MO.,

WHITE RIVER WATERSHED WHITE RIVER, MO. AND ARK.
UPDATED MASTER RECREATION PLAN
TABLE ROCK LAKE
COOMBS FERRY PARK

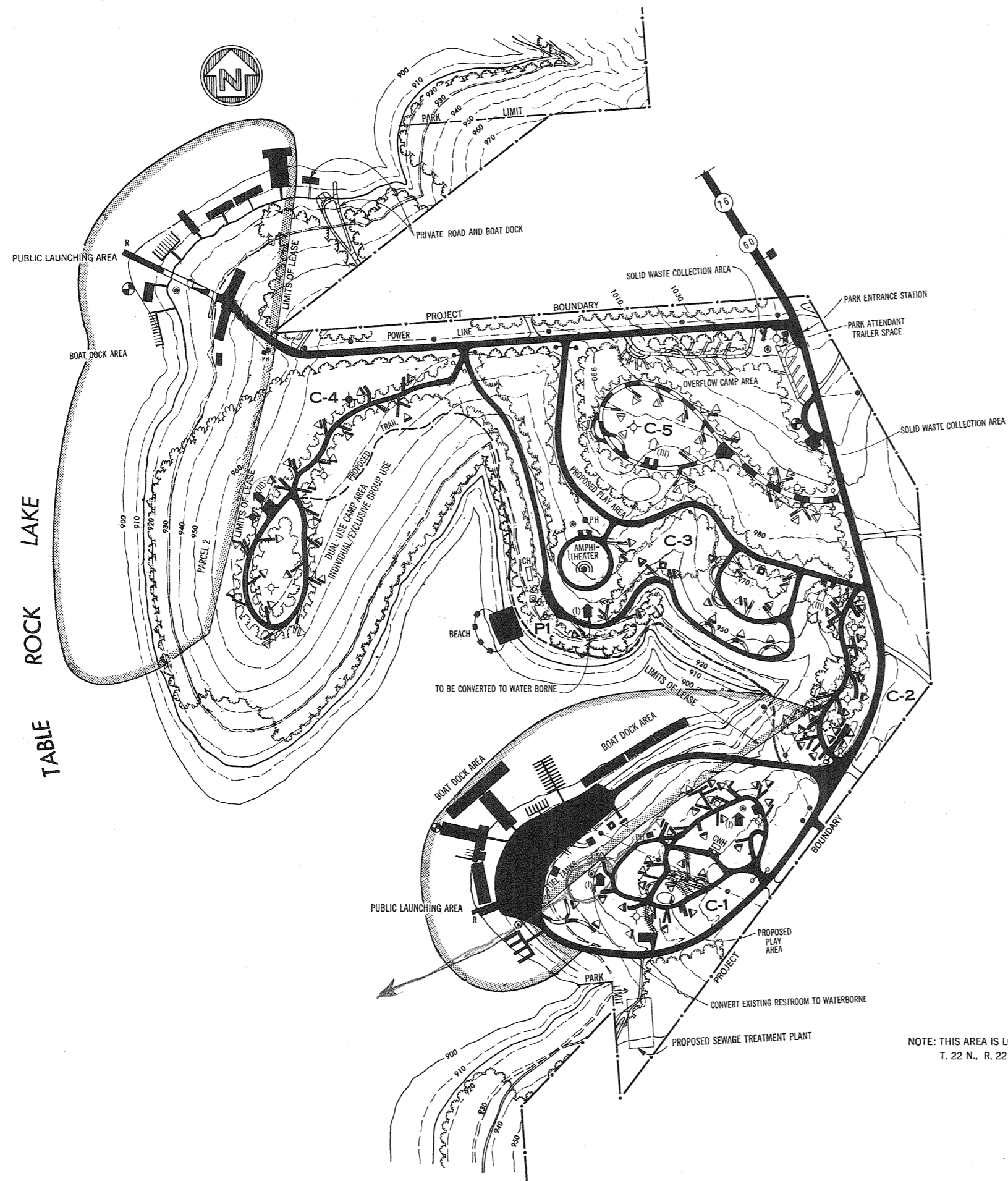


U. S. ARMY ENGINEER DISTRICT, LITTLE ROCK
LITTLE ROCK, ARKANSAS, JULY 1976



LEGEND
--- TOP OF CONSERVATION POOL, EL. 915
--- TOP OF FLOOD CONTROL POOL, EL. 916
--- PROJECT BOUNDARY
--- PARK LIMIT

PREPARED FROM AERIAL PHOTOGRAPHS
FLOWN FEB. 1973 WHEN LAKE WAS AT EL. 914.70
WHITE RIVER WATERSHED WHITE RIVER, MO. AND ARK.
UPDATED MASTER RECREATION PLAN
TABLE ROCK LAKE
COOMBS FERRY PARK
SCALE OF FEET
0 200 400
U. S. ARMY ENGINEER DISTRICT, LITTLE ROCK
LITTLE ROCK, ARKANSAS, JULY 1976



- CAMP AREAS**
- C-1 25 SINGLE UNITS
5 MULTI-FAMILY UNITS
14 PROPOSED ELEC. OUTLETS
 - C-2 13 SINGLE UNITS
7 MULTI-FAMILY UNITS
10 PROPOSED ELEC. OUTLETS
 - C-3 11 SINGLE UNITS
3 MULTI-FAMILY UNITS
7 PROPOSED ELEC. OUTLETS
 - C-4 INDIVIDUAL/EXCLUSIVE GROUP USE
15 SINGLE UNITS
3 MULTI-FAMILY UNITS
2 PROPOSED SINGLE UNITS
10 PROPOSED ELEC. OUTLETS
 - C-5 11 PROPOSED SINGLE UNITS
6 PROPOSED MULTI-FAMILY UNITS
8 PROPOSED ELEC. OUTLETS
- OVERFLOW CAMP AREAS**
19 SPACES
- PICNIC AREA**
P-1 1 SINGLE UNITS
3 PROPOSED UNITS


LEGEND

| RECREATIONAL FEATURES | EXISTING | PROPOSED |
|---|----------|----------|
| ROADS | | |
| PAVED | | |
| GRAVEL | | |
| EXISTING GRAVEL TO BE PAVED | | |
| RESTROOMS - VAULT TYPE, WOODEN | | |
| RESTROOMS - VAULT TYPE, MASONRY | | |
| TYPE I | | |
| TYPE II (CONVERTIBLE TO WATERBORNE) | | |
| TYPE III (CONVERTIBLE TO WATERBORNE WITH SHOWERS) | | |
| RESTROOMS - WATERBORNE | | |
| RESTROOMS - WATERBORNE WITH SHOWERS | | |
| TRAILER/MARINE - SANITARY STATION | | |
| PUMPHOUSE | | |
| WELL | | |
| WATER HYDRANT | | |
| DRINKING FOUNTAIN | | |
| BOAT RAMP | | |
| COURTESY DOCK | | |
| PICNIC SHELTER | | |
| CHANGEHOUSE | | |
| CAMPERS WASHHOUSE | | |
| OTHER BUILDINGS (NAMED) | | |
| TELEPHONE | | |
| PICNIC SPACE | | |
| CAMP SPACE OR TRAILER SPACE | | |
| GROUP CAMP SPACE AND TRAIL | | |
| 1 COUNCIL FIREPLACE | | |
| 1 REFUSE CAN | | |
| WELL, FOUNTAIN, OR TABLE SHELTER | | |
| GATE | | |
| OTHER FEATURES | | |
| BEACH IMPROVEMENT | | |
| TREES | | |
| TRAFFIC COUNTER | | |
| MERCURY VAPOR LIGHT | | |
| PERTINENT ELEVATION (MSL) | | |
| TOP OF CONSERVATION POOL, EL. 915.0 | | |
| TOP OF FLOOD CONTROL POOL, EL. 931.0 | | |

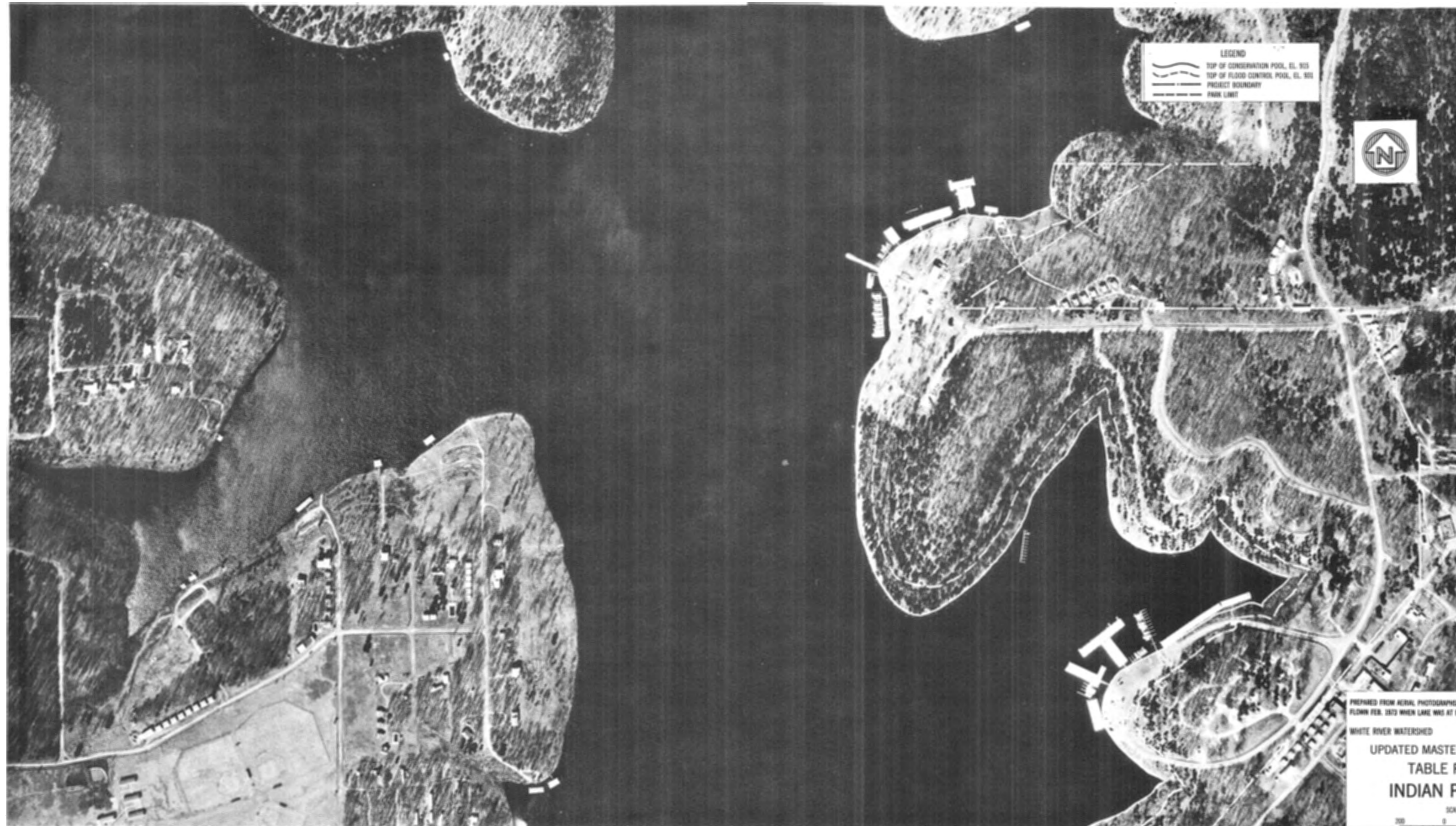
NOTE: THIS AREA IS LOCATED IN SECTIONS 5,6,7 AND 8, T. 22 N., R. 22 W., STONE CO., MO.

WHITE RIVER WATERSHED WHITE RIVER, MO. AND ARK.

UPDATED MASTER RECREATION PLAN
TABLE ROCK LAKE
INDIAN POINT PARK



U. S. ARMY ENGINEER DISTRICT, LITTLE ROCK
LITTLE ROCK, ARKANSAS, JULY 1976



LEGEND
 TOP OF CONSERVATION POOL, EL. 915
 TOP OF FLOOD CONTROL POOL, EL. 905
 PROJECT BOUNDARY
 PARK LIMIT



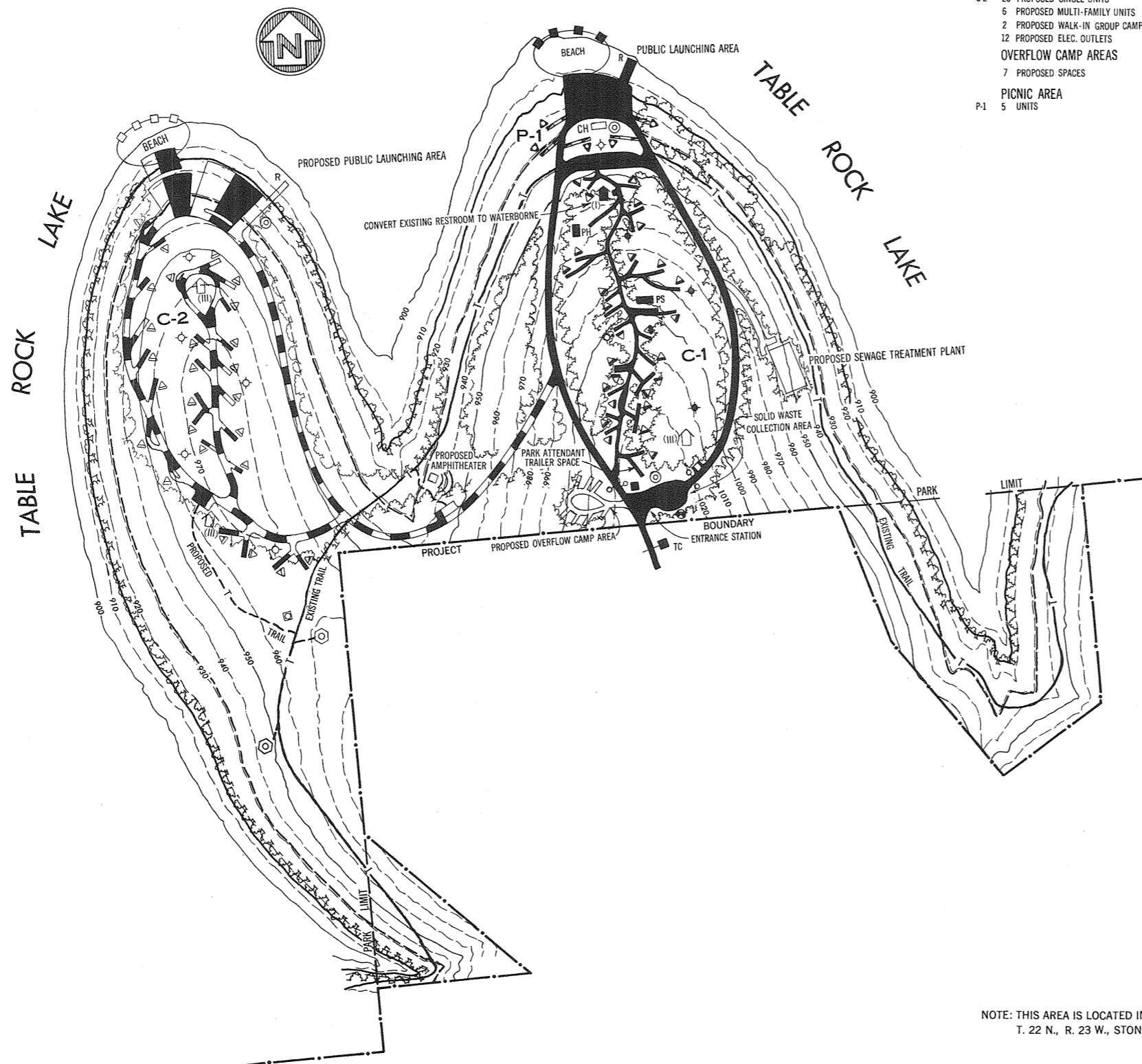
PREPARED FROM AERIAL PHOTOGRAPHS
 FLOWN FEB. 1973 WHEN LAKE WAS AT EL. 914.70

WHITE RIVER WATERSHED WHITE RIVER, MO. AND ARK.

UPDATED MASTER RECREATION PLAN
 TABLE ROCK LAKE
 INDIAN POINT PARK

SCALE OF FEET
 0 200 400

U. S. ARMY ENGINEER DISTRICT, LITTLE ROCK
 LITTLE ROCK, ARKANSAS, JULY 1976



- CAMP AREAS**
- C-1 17 SINGLE UNITS
10 MULTI-FAMILY UNITS
16 PROPOSED ELEC. OUTLETS
 - C-2 20 PROPOSED SINGLE UNITS
6 PROPOSED MULTI-FAMILY UNITS
2 PROPOSED WALK-IN GROUP CAMP UNITS
12 PROPOSED ELEC. OUTLETS
 - OVERFLOW CAMP AREAS**
7 PROPOSED SPACES
 - PICNIC AREA**
P-1 5 UNITS

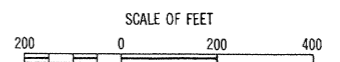
LEGEND

| RECREATIONAL FEATURES | EXISTING | PROPOSED |
|--|----------|----------|
| ROADS | | |
| PAVED | | |
| GRAVEL | | |
| EXISTING GRAVEL TO BE PAVED | | |
| RESTROOMS - VAULT TYPE, WOODEN | | |
| RESTROOMS - VAULT TYPE, MASONRY | | |
| TYPE I | | |
| TYPE II (CONVERTIBLE TO WATERBORNE) | | |
| TYPE III (CONVERTIBLE TO WATERBORNE WITH SHOWERS) | | |
| RESTROOMS - WATERBORNE | | |
| RESTROOMS - WATERBORNE WITH SHOWERS | | |
| TRAILER/MARINE - SANITARY STATION | | |
| PUMPHOUSE | | |
| WELL | | |
| WATER HYDRANT | | |
| DRINKING FOUNTAIN | | |
| BOAT RAMP | | |
| COURTESY DOCK | | |
| PICNIC SHELTER | | |
| CHANGEHOUSE | | |
| CAMPERS WASHHOUSE | | |
| OTHER BUILDINGS (NAMED) | | |
| TELEPHONE | | |
| PICNIC SPACE | | |
| CAMP SPACE OR TRAILER SPACE | | |
| GROUP CAMP SPACE AND TRAIL | | |
| 1 COUNCIL FIREPLACE | | |
| 1 REFUSE CAN | | |
| WELL, FOUNTAIN, OR TABLE SHELTER | | |
| GATE | | |
| OTHER FEATURES | | |
| BEACH IMPROVEMENT | | |
| TREES | | |
| TRAFFIC COUNTER | | |
| MERCURY VAPOR LIGHT | | |
| PERTINENT ELEVATION (MSL) | | |
| TOP OF CONSERVATION POOL, EL. 915.0 | | |
| TOP OF FLOOD CONTROL POOL, EL. 931.0 | | |

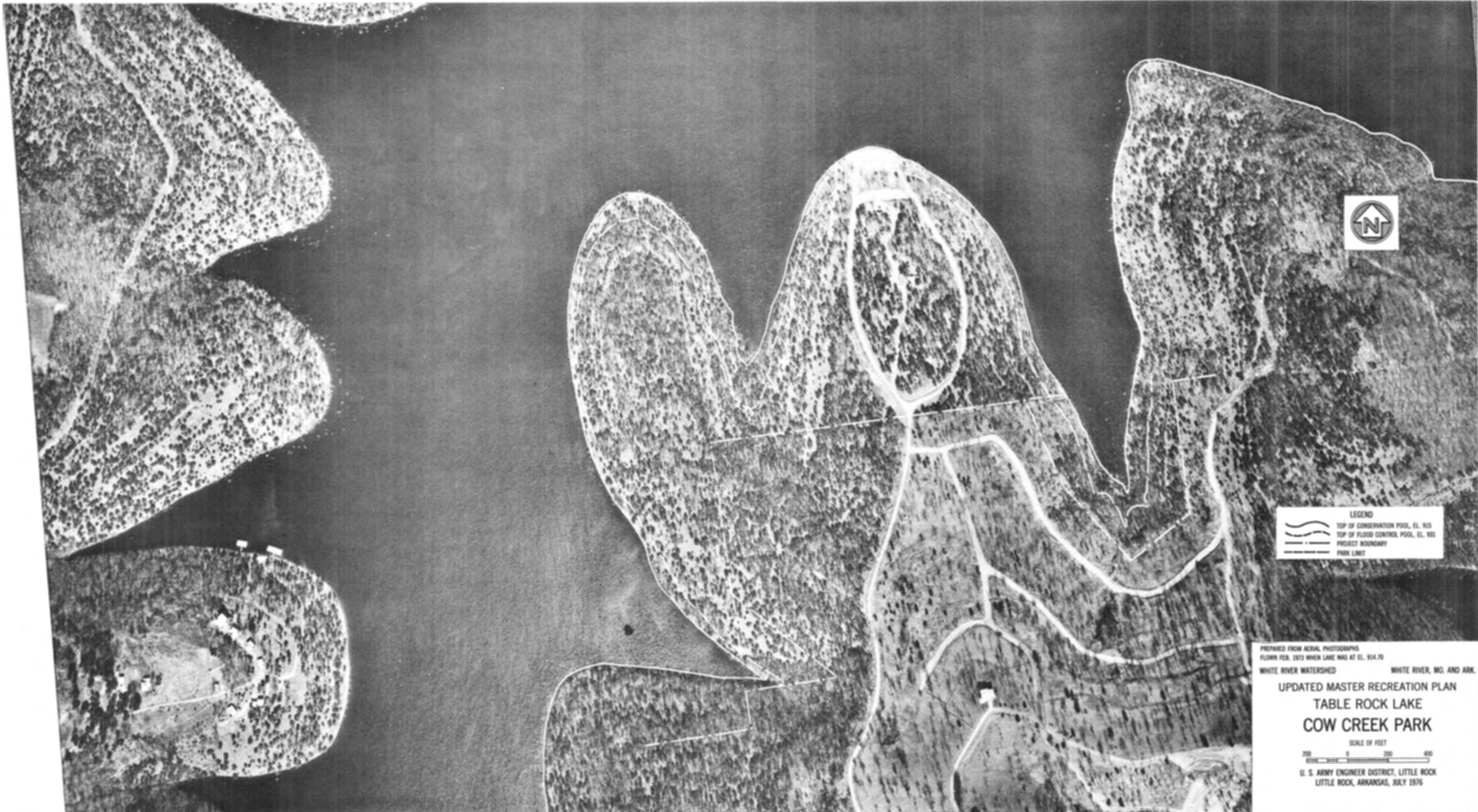
NOTE: THIS AREA IS LOCATED IN SECTION 35
T. 22 N., R. 23 W., STONE CO., MO.

WHITE RIVER WATERSHED WHITE RIVER, MO. AND ARK.

UPDATED MASTER RECREATION PLAN
TABLE ROCK LAKE
COW CREEK PARK



U. S. ARMY ENGINEER DISTRICT, LITTLE ROCK
LITTLE ROCK, ARKANSAS, JULY 1976



LEGEND
 ~~~~~ TOP OF CONSERVATION POOL, EL. 915  
 - - - - - TOP OF FLOOD CONTROL POOL, EL. 910  
 - - - - - PROJECT BOUNDARY  
 - - - - - PARK LIMIT

PREPARED FROM AERIAL PHOTOGRAPHY  
 FLOWN FEB. 1973 WHEN LAKE WAS AT EL. 914.70  
 WHITE RIVER WATERSHED WHITE RIVER, MO. AND ARK.  
**UPDATED MASTER RECREATION PLAN**  
**TABLE ROCK LAKE**  
**COW CREEK PARK**  
 SCALE OF FEET  
 0 200 400  
 U. S. ARMY ENGINEER DISTRICT, LITTLE ROCK  
 LITTLE ROCK, ARKANSAS, JULY 1976







PREPARED FROM AERIAL PHOTOGRAPHS  
 FLOWN FEB. 1973 WHEN LAKE WAS AT EL. 514.70  
 WHITE RIVER WATERSHED WHITE RIVER, MO. AND ARK.

UPDATED MASTER RECREATION PLAN  
 TABLE ROCK LAKE  
 HIGHWAY 13 PARK

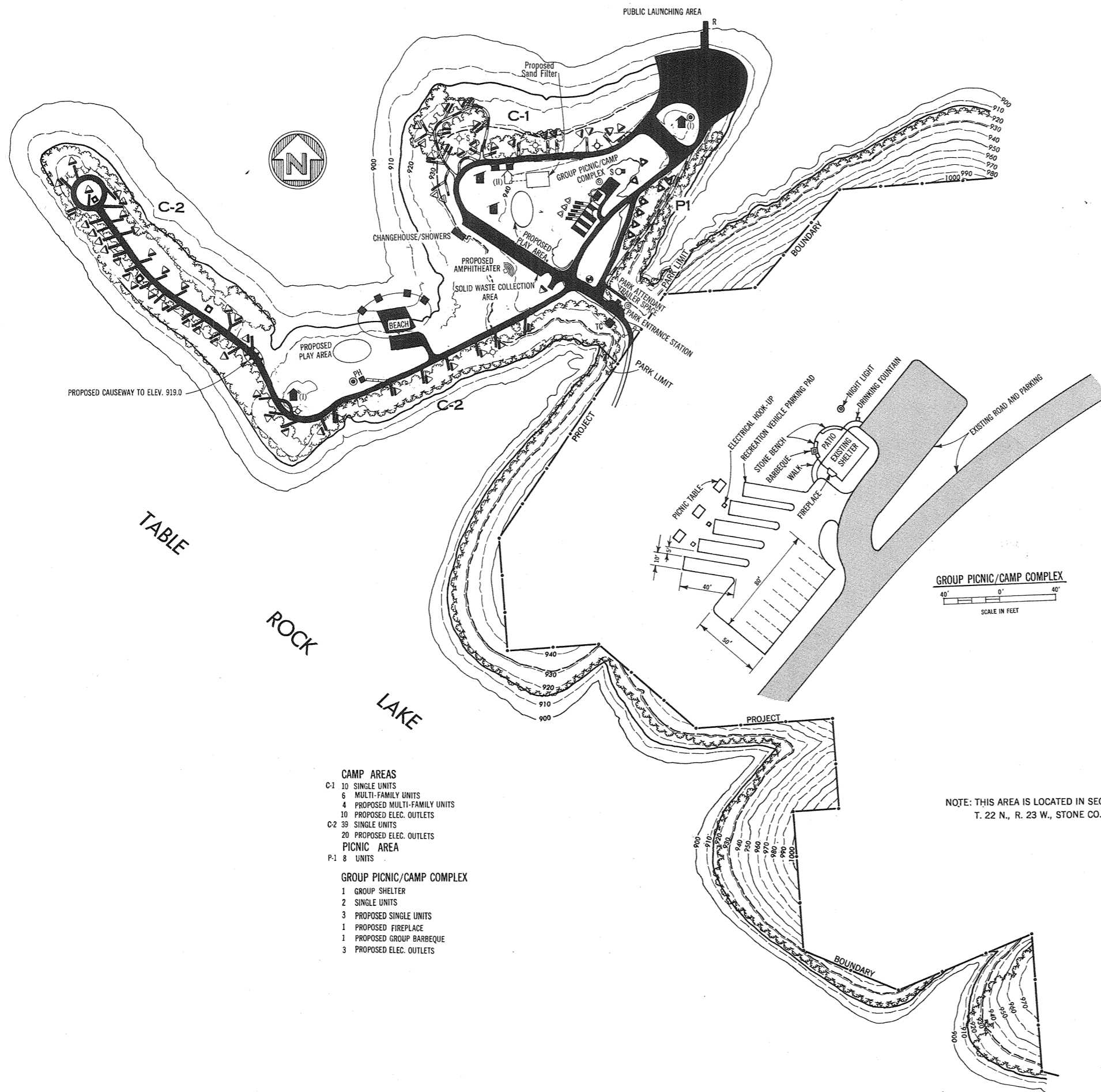
SCALE OF FEET  
 0 200 400

U. S. ARMY ENGINEER DISTRICT, LITTLE ROCK  
 LITTLE ROCK, ARKANSAS, JULY 1976

LEGEND

-  TOP OF CONSERVATION POOL, EL. 505
-  TOP OF FLOOD CONTROL POOL, EL. 500
-  PROJECT BOUNDARY
-  PARK LIMIT



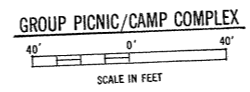


**LEGEND**

**RECREATIONAL FEATURES**

| FEATURE                                                  | EXISTING | PROPOSED |
|----------------------------------------------------------|----------|----------|
| <b>ROADS</b>                                             |          |          |
| PAVED                                                    | [Symbol] | [Symbol] |
| GRAVEL                                                   | [Symbol] | [Symbol] |
| EXISTING GRAVEL TO BE PAVED                              | [Symbol] | [Symbol] |
| <b>RESTROOMS - VAULT TYPE, WOODEN</b>                    | [Symbol] | [Symbol] |
| <b>RESTROOMS - VAULT TYPE, MASONRY</b>                   | [Symbol] | [Symbol] |
| <b>TYPE I</b>                                            | [Symbol] | [Symbol] |
| <b>TYPE II (CONVERTIBLE TO WATERBORNE)</b>               | [Symbol] | [Symbol] |
| <b>TYPE III (CONVERTIBLE TO WATERBORNE WITH SHOWERS)</b> | [Symbol] | [Symbol] |
| <b>RESTROOMS - WATERBORNE</b>                            | [Symbol] | [Symbol] |
| <b>RESTROOMS - WATERBORNE WITH SHOWERS</b>               | [Symbol] | [Symbol] |
| <b>TRAILER/MARINE - SANITARY STATION</b>                 | [Symbol] | [Symbol] |
| <b>PUMPHOUSE</b>                                         | [Symbol] | [Symbol] |
| <b>WELL</b>                                              | [Symbol] | [Symbol] |
| <b>WATER HYDRANT</b>                                     | [Symbol] | [Symbol] |
| <b>DRINKING FOUNTAIN</b>                                 | [Symbol] | [Symbol] |
| <b>BOAT RAMP</b>                                         | [Symbol] | [Symbol] |
| <b>COURTESY DOCK</b>                                     | [Symbol] | [Symbol] |
| <b>PICNIC SHELTER</b>                                    | [Symbol] | [Symbol] |
| <b>CHANGEHOUSE</b>                                       | [Symbol] | [Symbol] |
| <b>CAMPERS WASHHOUSE</b>                                 | [Symbol] | [Symbol] |
| <b>OTHER BUILDINGS (NAMED)</b>                           | [Symbol] | [Symbol] |
| <b>TELEPHONE</b>                                         | [Symbol] | [Symbol] |
| <b>PICNIC SPACE</b>                                      | [Symbol] | [Symbol] |
| <b>CAMP SPACE OR TRAILER SPACE</b>                       | [Symbol] | [Symbol] |
| <b>GROUP CAMP SPACE AND TRAIL</b>                        | [Symbol] | [Symbol] |
| <b>1 COUNCIL FIREPLACE</b>                               | [Symbol] | [Symbol] |
| <b>1 REFUSE CAN</b>                                      | [Symbol] | [Symbol] |
| <b>WELL, FOUNTAIN, OR TABLE SHELTER</b>                  | [Symbol] | [Symbol] |
| <b>GATE</b>                                              | [Symbol] | [Symbol] |
| <b>OTHER FEATURES</b>                                    |          |          |
| <b>BEACH IMPROVEMENT</b>                                 | [Symbol] | [Symbol] |
| <b>TREES</b>                                             | [Symbol] | [Symbol] |
| <b>TRAFFIC COUNTER</b>                                   | [Symbol] | [Symbol] |
| <b>MERCURY VAPOR LIGHT</b>                               | [Symbol] | [Symbol] |
| <b>PERTINENT ELEVATION (MSL)</b>                         |          |          |
| <b>TOP OF CONSERVATION POOL, EL. 915.0</b>               | [Symbol] | [Symbol] |
| <b>TOP OF FLOOD CONTROL POOL, EL. 931.0</b>              | [Symbol] | [Symbol] |

- CAMP AREAS**
- C-1 10 SINGLE UNITS
  - 6 MULTI-FAMILY UNITS
  - 4 PROPOSED MULTI-FAMILY UNITS
  - 10 PROPOSED ELEC. OUTLETS
  - C-2 39 SINGLE UNITS
  - 20 PROPOSED ELEC. OUTLETS
- PICNIC AREA**
- P-1 8 UNITS
- GROUP PICNIC/CAMP COMPLEX**
- 1 GROUP SHELTER
  - 2 SINGLE UNITS
  - 3 PROPOSED SINGLE UNITS
  - 1 PROPOSED FIREPLACE
  - 1 PROPOSED GROUP BARBEQUE
  - 3 PROPOSED ELEC. OUTLETS



NOTE: THIS AREA IS LOCATED IN SECTION 20 AND 21, T. 22 N., R. 23 W., STONE CO., MO.

WHITE RIVER WATERSHED      WHITE RIVER, MO. AND ARK.

**UPDATED MASTER RECREATION PLAN**

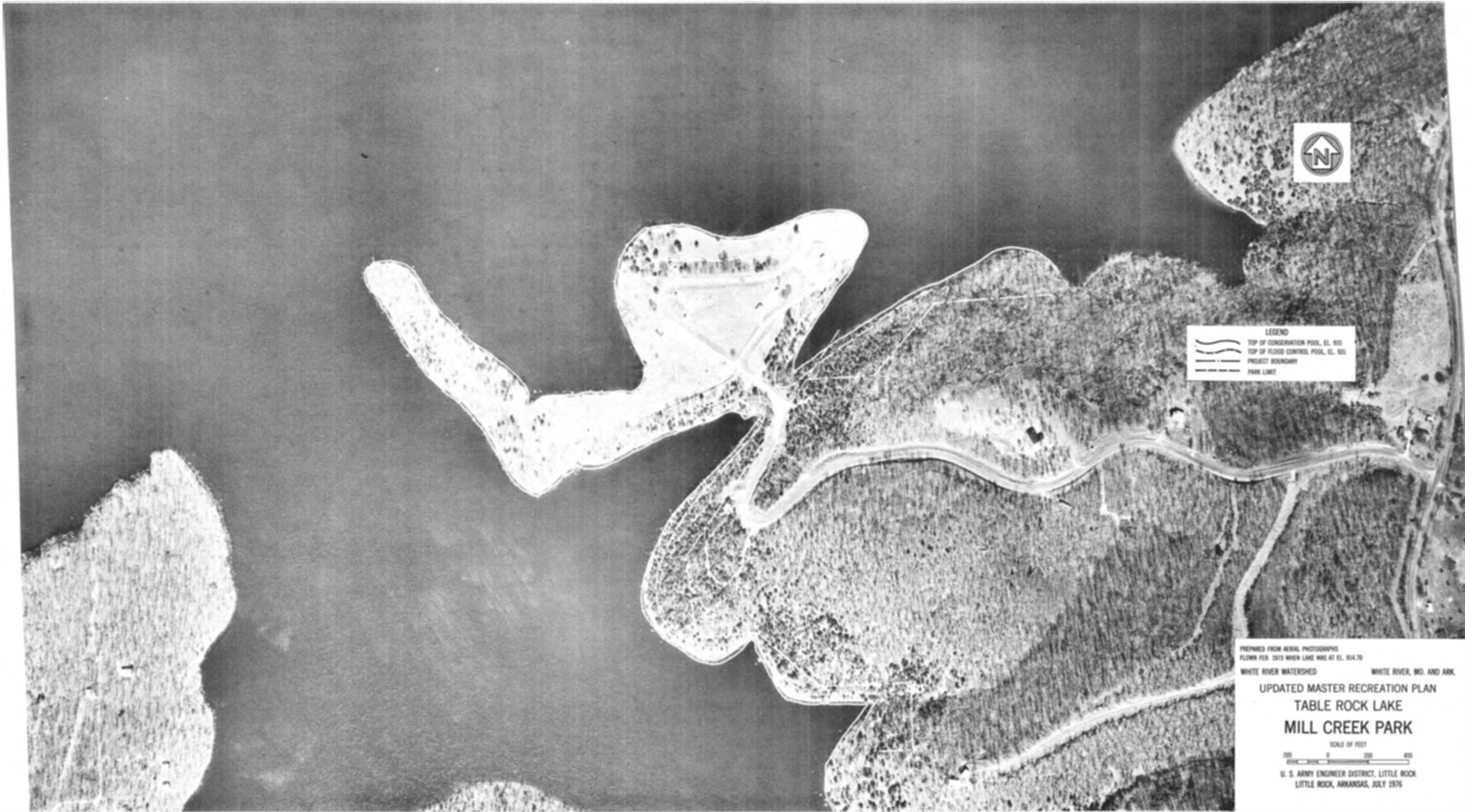
**TABLE ROCK LAKE**

**MILL CREEK PARK**





SCALE OF FEET

U. S. ARMY ENGINEER DISTRICT, LITTLE ROCK

LITTLE ROCK, ARKANSAS, JULY 1976



**LEGEND**

-  TOP OF CONSERVATION POOL, EL. 915
-  TOP OF FLOOD CONTROL POOL, EL. 910
-  PROJECT BOUNDARY
-  PARK LIMIT

PREPARED FROM AERIAL PHOTOGRAPHS  
 FLOWN FEB. 1973 WHEN LAKE WAS AT EL. 914.70  
 WHITE RIVER WATERSHED      WHITE RIVER, MO. AND ARK.  
**UPDATED MASTER RECREATION PLAN**  
**TABLE ROCK LAKE**  
**MILL CREEK PARK**  
 SCALE OF FEET  
  
 U. S. ARMY ENGINEER DISTRICT, LITTLE ROCK  
 LITTLE ROCK, ARKANSAS, JULY 1976



- CAMP AREAS**
- C-1 22 SINGLE UNITS  
1 MULTI-FAMILY UNIT  
12 PROPOSED ELEC. OUTLETS
  - C-2 GROUP CAMP AREA  
3 MULTI-FAMILY UNITS  
3 PROPOSED MULTI-FAMILY UNITS  
6 PROPOSED ELEC. OUTLETS
  - C-3 INDIVIDUAL/EXCLUSIVE GROUP USE  
9 SINGLE UNITS  
12 MULTI-FAMILY UNITS  
5 PROPOSED SINGLE UNITS  
12 PROPOSED ELEC. OUTLETS
  - C-4 9 PROPOSED SINGLE UNITS  
2 PROPOSED MULTI-FAMILY UNITS  
5 PROPOSED ELEC. OUTLETS
- GROUP PICNIC/CAMP COMPLEX**
- 1 GROUP SHELTER
  - 5 PROPOSED SINGLE UNITS
  - 1 PROPOSED FIREPLACE
  - 1 PROPOSED GROUP BARBEQUE
  - 5 PROPOSED ELEC. OUTLETS
- OVERFLOW CAMP AREA**
- 5 PROPOSED SPACES
- PICNIC AREA**
- P-1 2 UNITS

**LEGEND**

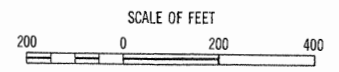
**RECREATIONAL FEATURES**

| FEATURE                                           | EXISTING | PROPOSED |
|---------------------------------------------------|----------|----------|
| <b>ROADS</b>                                      |          |          |
| PAVED                                             |          |          |
| GRAVEL                                            |          |          |
| EXISTING GRAVEL TO BE PAVED                       |          |          |
| <b>RESTROOMS - VAULT TYPE, WOODEN</b>             |          |          |
| TYPE I                                            |          |          |
| TYPE II (CONVERTIBLE TO WATERBORNE)               |          |          |
| TYPE III (CONVERTIBLE TO WATERBORNE WITH SHOWERS) |          |          |
| <b>RESTROOMS - VAULT TYPE, MASONRY</b>            |          |          |
| TYPE I                                            |          |          |
| TYPE II (CONVERTIBLE TO WATERBORNE)               |          |          |
| TYPE III (CONVERTIBLE TO WATERBORNE WITH SHOWERS) |          |          |
| <b>RESTROOMS - WATERBORNE</b>                     |          |          |
| TYPE I                                            |          |          |
| TYPE II (CONVERTIBLE TO WATERBORNE WITH SHOWERS)  |          |          |
| <b>RESTROOMS - WATERBORNE WITH SHOWERS</b>        |          |          |
| TYPE I                                            |          |          |
| TYPE II (CONVERTIBLE TO WATERBORNE WITH SHOWERS)  |          |          |
| <b>TRAILER/MARINE - SANITARY STATION</b>          |          |          |
| TYPE I                                            |          |          |
| TYPE II (CONVERTIBLE TO WATERBORNE WITH SHOWERS)  |          |          |
| <b>PUMPHOUSE</b>                                  |          |          |
| TYPE I                                            |          |          |
| TYPE II (CONVERTIBLE TO WATERBORNE WITH SHOWERS)  |          |          |
| <b>WELL</b>                                       |          |          |
| TYPE I                                            |          |          |
| TYPE II (CONVERTIBLE TO WATERBORNE WITH SHOWERS)  |          |          |
| <b>WATER HYDRANT</b>                              |          |          |
| TYPE I                                            |          |          |
| TYPE II (CONVERTIBLE TO WATERBORNE WITH SHOWERS)  |          |          |
| <b>DRINKING FOUNTAIN</b>                          |          |          |
| TYPE I                                            |          |          |
| TYPE II (CONVERTIBLE TO WATERBORNE WITH SHOWERS)  |          |          |
| <b>BOAT RAMP</b>                                  |          |          |
| TYPE I                                            |          |          |
| TYPE II (CONVERTIBLE TO WATERBORNE WITH SHOWERS)  |          |          |
| <b>COURTESY DOCK</b>                              |          |          |
| TYPE I                                            |          |          |
| TYPE II (CONVERTIBLE TO WATERBORNE WITH SHOWERS)  |          |          |
| <b>PICNIC SHELTER</b>                             |          |          |
| TYPE I                                            |          |          |
| TYPE II (CONVERTIBLE TO WATERBORNE WITH SHOWERS)  |          |          |
| <b>CHANGEHOUSE</b>                                |          |          |
| TYPE I                                            |          |          |
| TYPE II (CONVERTIBLE TO WATERBORNE WITH SHOWERS)  |          |          |
| <b>CAMPERS WASHHOUSE</b>                          |          |          |
| TYPE I                                            |          |          |
| TYPE II (CONVERTIBLE TO WATERBORNE WITH SHOWERS)  |          |          |
| <b>OTHER BUILDINGS (NAMED)</b>                    |          |          |
| TYPE I                                            |          |          |
| TYPE II (CONVERTIBLE TO WATERBORNE WITH SHOWERS)  |          |          |
| <b>TELEPHONE</b>                                  |          |          |
| TYPE I                                            |          |          |
| TYPE II (CONVERTIBLE TO WATERBORNE WITH SHOWERS)  |          |          |
| <b>PICNIC SPACE</b>                               |          |          |
| TYPE I                                            |          |          |
| TYPE II (CONVERTIBLE TO WATERBORNE WITH SHOWERS)  |          |          |
| <b>CAMP SPACE OR TRAILER SPACE</b>                |          |          |
| TYPE I                                            |          |          |
| TYPE II (CONVERTIBLE TO WATERBORNE WITH SHOWERS)  |          |          |
| <b>GROUP CAMP SPACE AND TRAIL</b>                 |          |          |
| TYPE I                                            |          |          |
| TYPE II (CONVERTIBLE TO WATERBORNE WITH SHOWERS)  |          |          |
| <b>1 COUNCIL FIREPLACE</b>                        |          |          |
| TYPE I                                            |          |          |
| <b>1 REFUSE CAN</b>                               |          |          |
| TYPE I                                            |          |          |
| <b>WELL, FOUNTAIN, OR TABLE SHELTER</b>           |          |          |
| TYPE I                                            |          |          |
| TYPE II (CONVERTIBLE TO WATERBORNE WITH SHOWERS)  |          |          |
| <b>GATE</b>                                       |          |          |
| TYPE I                                            |          |          |
| TYPE II (CONVERTIBLE TO WATERBORNE WITH SHOWERS)  |          |          |
| <b>OTHER FEATURES</b>                             |          |          |
| <b>BEACH IMPROVEMENT</b>                          |          |          |
| TYPE I                                            |          |          |
| TYPE II (CONVERTIBLE TO WATERBORNE WITH SHOWERS)  |          |          |
| <b>TREES</b>                                      |          |          |
| TYPE I                                            |          |          |
| TYPE II (CONVERTIBLE TO WATERBORNE WITH SHOWERS)  |          |          |
| <b>TRAFFIC COUNTER</b>                            |          |          |
| TYPE I                                            |          |          |
| TYPE II (CONVERTIBLE TO WATERBORNE WITH SHOWERS)  |          |          |
| <b>MERCURY VAPOR LIGHT</b>                        |          |          |
| TYPE I                                            |          |          |
| TYPE II (CONVERTIBLE TO WATERBORNE WITH SHOWERS)  |          |          |
| <b>PERTINENT ELEVATION (MSL)</b>                  |          |          |
| TYPE I                                            |          |          |
| TYPE II (CONVERTIBLE TO WATERBORNE WITH SHOWERS)  |          |          |


NOTE: THIS AREA IS LOCATED IN SECTIONS 18 AND 19  
T. 22 N.; R. 23 W., STONE CO., MO.

WHITE RIVER WATERSHED WHITE RIVER, MO. AND ARK.

UPDATED MASTER RECREATION PLAN  
TABLE ROCK LAKE  
JOE BALD PARK

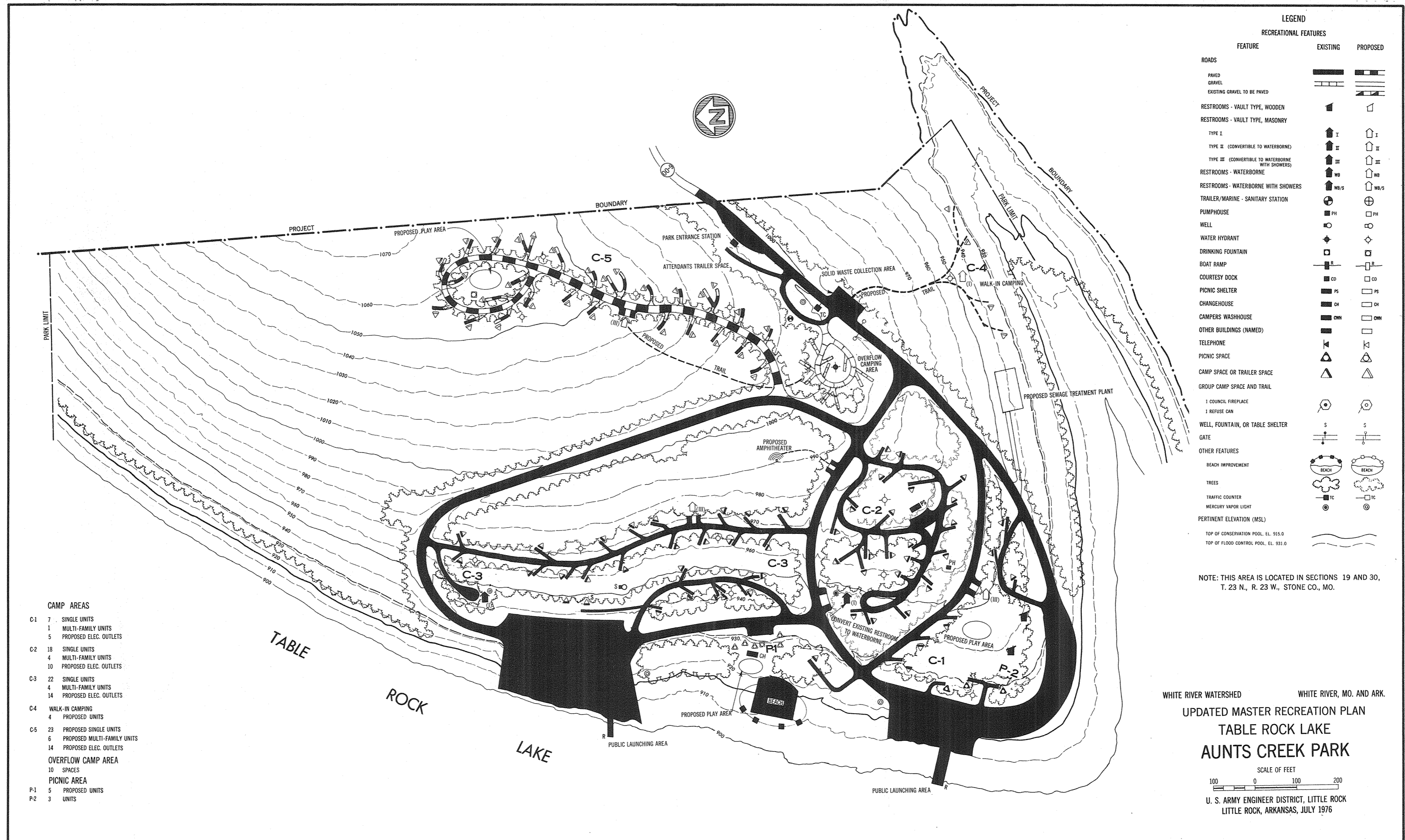


U. S. ARMY ENGINEER DISTRICT, LITTLE ROCK  
LITTLE ROCK, ARKANSAS, JULY 1976



LEGEND  
TOP OF CONSERVATION POOL, EL. 910  
TOP OF FLOOD CONTROL POOL, EL. 901  
PROJECT BOUNDARY  
PARK LIMIT





PREPARED FROM AERIAL PHOTOGRAPHS  
FLOWN FEB. 1975 WHEN LAKE WAS AT EL. 904.70  
WHITE RIVER WATERSHED WHITE RIVER, MO. AND ARK.  
**UPDATED MASTER RECREATION PLAN**  
**TABLE ROCK LAKE**  
**JOE BALD PARK**  
SCALE OF FEET  
0 2000 4000  
U. S. ARMY ENGINEER DISTRICT, LITTLE ROCK  
LITTLE ROCK, ARKANSAS, JULY 1976







LEGEND

 TOP OF CONSERVATION POOL, EL. 915  
 TOP OF FLOOD CONTROL POOL, EL. 910  
 PROJECT BOUNDARY  
 PARK LIMIT

PREPARED FROM AERIAL PHOTOGRAPHS  
 FLOWN FEB. 1973 WHEN LAKE WAS AT EL. 914.70

WHITE RIVER WATERSHED      WHITE RIVER, MO. AND ARK.

**UPDATED MASTER RECREATION PLAN**  
**TABLE ROCK LAKE**  
**AUNTS CREEK PARK**

SCALE OF FEET  


U. S. ARMY ENGINEER DISTRICT, LITTLE ROCK  
 LITTLE ROCK, ARKANSAS, JULY 1976

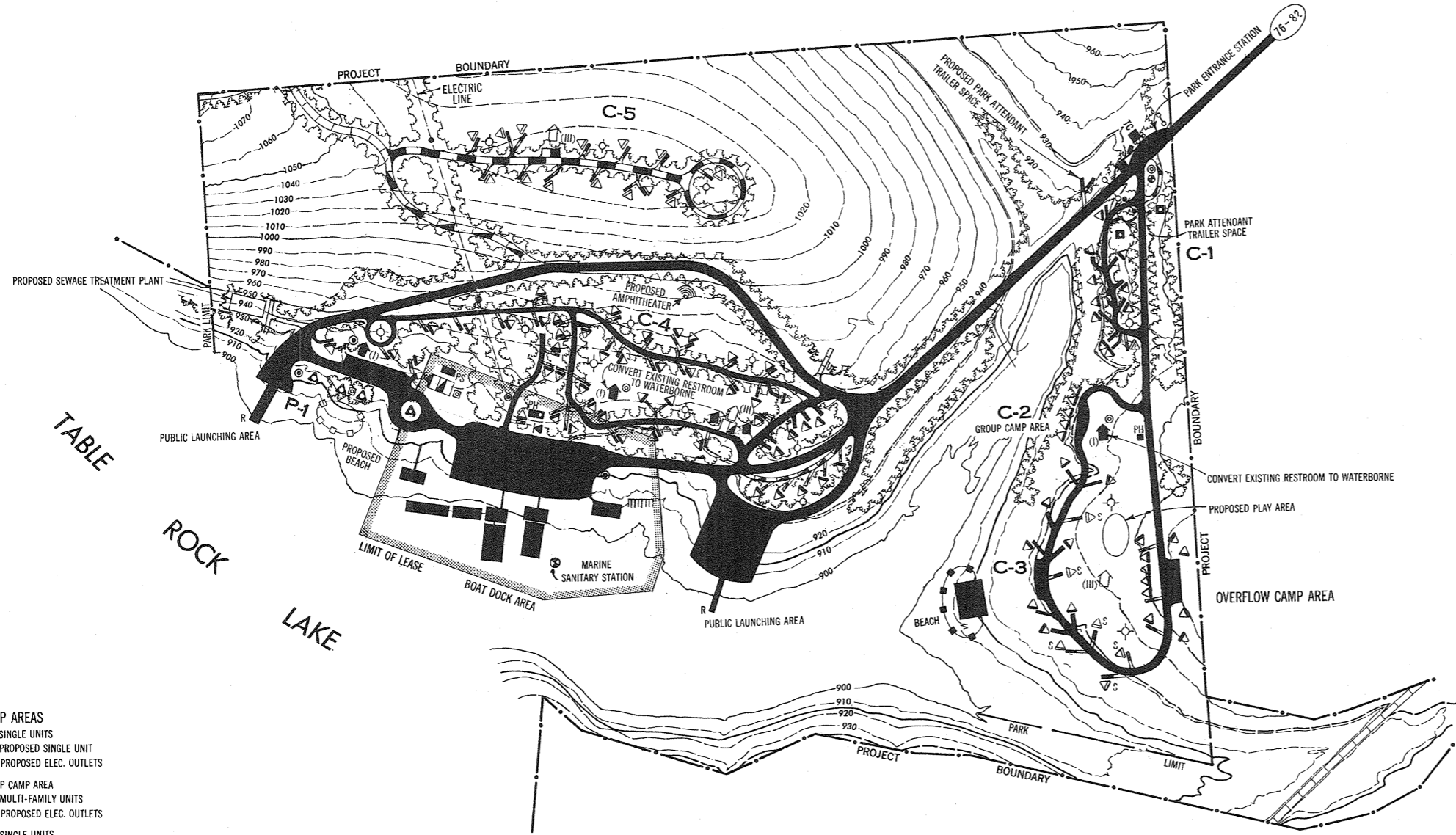


LEGEND

RECREATIONAL FEATURES

| FEATURE                                           | EXISTING | PROPOSED |
|---------------------------------------------------|----------|----------|
| <b>ROADS</b>                                      |          |          |
| PAVED                                             |          |          |
| GRAVEL                                            |          |          |
| EXISTING GRAVEL TO BE PAVED                       |          |          |
| <b>RESTROOMS - VAULT TYPE, WOODEN</b>             |          |          |
| <b>RESTROOMS - VAULT TYPE, MASONRY</b>            |          |          |
| TYPE I                                            |          |          |
| TYPE II (CONVERTIBLE TO WATERBORNE)               |          |          |
| TYPE III (CONVERTIBLE TO WATERBORNE WITH SHOWERS) |          |          |
| <b>RESTROOMS - WATERBORNE</b>                     |          |          |
| <b>RESTROOMS - WATERBORNE WITH SHOWERS</b>        |          |          |
| TRAILER/MARINE - SANITARY STATION                 |          |          |
| PUMPHOUSE                                         |          |          |
| WELL                                              |          |          |
| WATER HYDRANT                                     |          |          |
| DRINKING FOUNTAIN                                 |          |          |
| BOAT RAMP                                         |          |          |
| COURTESY DOCK                                     |          |          |
| PICNIC SHELTER                                    |          |          |
| CHANGEHOUSE                                       |          |          |
| CAMPERS WASHHOUSE                                 |          |          |
| OTHER BUILDINGS (NAMED)                           |          |          |
| TELEPHONE                                         |          |          |
| PICNIC SPACE                                      |          |          |
| CAMP SPACE OR TRAILER SPACE                       |          |          |
| GROUP CAMP SPACE AND TRAIL                        |          |          |
| 1 COUNCIL FIREPLACE                               |          |          |
| 1 REFUSE CAN                                      |          |          |
| <b>WELL, FOUNTAIN, OR TABLE SHELTER</b>           |          |          |
| GATE                                              |          |          |
| <b>OTHER FEATURES</b>                             |          |          |
| BEACH IMPROVEMENT                                 |          |          |
| TREES                                             |          |          |
| TRAFFIC COUNTER                                   |          |          |
| MERCURY VAPOR LIGHT                               |          |          |
| <b>PERTINENT ELEVATION (MSL)</b>                  |          |          |
| TOP OF CONSERVATION POOL, EL. 915.0               |          |          |
| TOP OF FLOOD CONTROL POOL, EL. 931.0              |          |          |

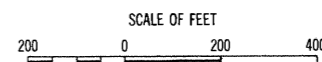
- CAMP AREAS**
- C-1 10 SINGLE UNITS  
1 PROPOSED SINGLE UNIT  
6 PROPOSED ELEC. OUTLETS
  - C-2 GROUP CAMP AREA  
5 MULTI-FAMILY UNITS  
3 PROPOSED ELEC. OUTLETS
  - C-3 6 SINGLE UNITS  
2 MULTI-FAMILY UNITS  
6 PROPOSED SINGLE UNITS  
8 PROPOSED ELEC. OUTLETS
  - C-4 38 SINGLE UNITS  
10 MULTI-FAMILY UNITS  
25 PROPOSED ELEC. OUTLETS
  - C-5 10 PROPOSED SINGLE UNITS  
4 PROPOSED MULTI-FAMILY UNITS  
8 PROPOSED ELEC. OUTLETS
- OVERFLOW CAMP AREA**  
10 SINGLE UNITS
- PICNIC AREA**  
P-1 4 UNITS



NOTE: THIS AREA IS LOCATED IN SECTIONS 4 AND 9,  
T. 23 N., R. 24 W., STONE CO., MO.





WHITE RIVER WATERSHED WHITE RIVER, MO. AND ARK.

UPDATED MASTER RECREATION PLAN  
**TABLE ROCK LAKE**  
**CAPE FAIR PARK**



U. S. ARMY ENGINEER DISTRICT, LITTLE ROCK  
LITTLE ROCK, ARKANSAS, JULY 1976



LEGEND  
 TOP OF CONSERVATION POOL, EL. 915  
 TOP OF FLOOD CONTROL POOL, EL. 900  
 PROJECT BOUNDARY  
 PARK LIMIT

PREPARED FROM AERIAL PHOTOGRAPHS  
 FLOWN FEB. 1975 WHEN LAKE WAS AT EL. 914.70  
 WHITE RIVER WATERSHED WHITE RIVER, MO. AND ARK.  
**UPDATED MASTER RECREATION PLAN**  
**TABLE ROCK LAKE**  
**CAPE FAIR PARK**  
 SCALE OF FEET  
  
 U. S. ARMY ENGINEER DISTRICT, LITTLE ROCK  
 LITTLE ROCK, ARKANSAS, JULY 1976



NOTE: THIS AREA IS LOCATED IN SECTION 35,  
T. 22 N., R. 24 W., STONE CO., MO.


**LEGEND**

**RECREATIONAL FEATURES**

| FEATURE                                           | EXISTING | PROPOSED |
|---------------------------------------------------|----------|----------|
| <b>ROADS</b>                                      |          |          |
| PAVED                                             | [Symbol] | [Symbol] |
| GRAVEL                                            | [Symbol] | [Symbol] |
| EXISTING GRAVEL TO BE PAVED                       | [Symbol] | [Symbol] |
| <b>RESTROOMS - VAULT TYPE, WOODEN</b>             | [Symbol] | [Symbol] |
| <b>RESTROOMS - VAULT TYPE, MASONRY</b>            |          |          |
| TYPE I                                            | [Symbol] | [Symbol] |
| TYPE II (CONVERTIBLE TO WATERBORNE)               | [Symbol] | [Symbol] |
| TYPE III (CONVERTIBLE TO WATERBORNE WITH SHOWERS) | [Symbol] | [Symbol] |
| <b>RESTROOMS - WATERBORNE</b>                     | [Symbol] | [Symbol] |
| <b>RESTROOMS - WATERBORNE WITH SHOWERS</b>        | [Symbol] | [Symbol] |
| <b>TRAILER/MARINE - SANITARY STATION</b>          | [Symbol] | [Symbol] |
| <b>PUMPHOUSE</b>                                  | [Symbol] | [Symbol] |
| <b>WELL</b>                                       | [Symbol] | [Symbol] |
| <b>WATER HYDRANT</b>                              | [Symbol] | [Symbol] |
| <b>DRINKING FOUNTAIN</b>                          | [Symbol] | [Symbol] |
| <b>BOAT RAMP</b>                                  | [Symbol] | [Symbol] |
| <b>COURTESY DOCK</b>                              | [Symbol] | [Symbol] |
| <b>PICNIC SHELTER</b>                             | [Symbol] | [Symbol] |
| <b>CHANGEHOUSE</b>                                | [Symbol] | [Symbol] |
| <b>CAMPERS WASHHOUSE</b>                          | [Symbol] | [Symbol] |
| <b>OTHER BUILDINGS (NAMED)</b>                    | [Symbol] | [Symbol] |
| <b>TELEPHONE</b>                                  | [Symbol] | [Symbol] |
| <b>PICNIC SPACE</b>                               | [Symbol] | [Symbol] |
| <b>CAMP SPACE OR TRAILER SPACE</b>                | [Symbol] | [Symbol] |
| <b>GROUP CAMP SPACE AND TRAIL</b>                 | [Symbol] | [Symbol] |
| 1 COUNCIL FIREPLACE                               | [Symbol] | [Symbol] |
| 1 REFUSE CAN                                      | [Symbol] | [Symbol] |
| <b>WELL, FOUNTAIN, OR TABLE SHELTER</b>           | [Symbol] | [Symbol] |
| <b>GATE</b>                                       | [Symbol] | [Symbol] |
| <b>OTHER FEATURES</b>                             |          |          |
| BEACH IMPROVEMENT                                 | [Symbol] | [Symbol] |
| TREES                                             | [Symbol] | [Symbol] |
| TRAFFIC COUNTER                                   | [Symbol] | [Symbol] |
| MERCURY VAPOR LIGHT                               | [Symbol] | [Symbol] |
| <b>PERTINENT ELEVATION (MSL)</b>                  |          |          |
| TOP OF CONSERVATION POOL, EL. 915.0               | [Symbol] | [Symbol] |
| TOP OF FLOOD CONTROL POOL, EL. 931.0              | [Symbol] | [Symbol] |

WHITE RIVER WATERSHED WHITE RIVER, MO. AND ARK.

UPDATED MASTER RECREATION PLAN  
**TABLE ROCK LAKE**  
**BAXTER PARK**

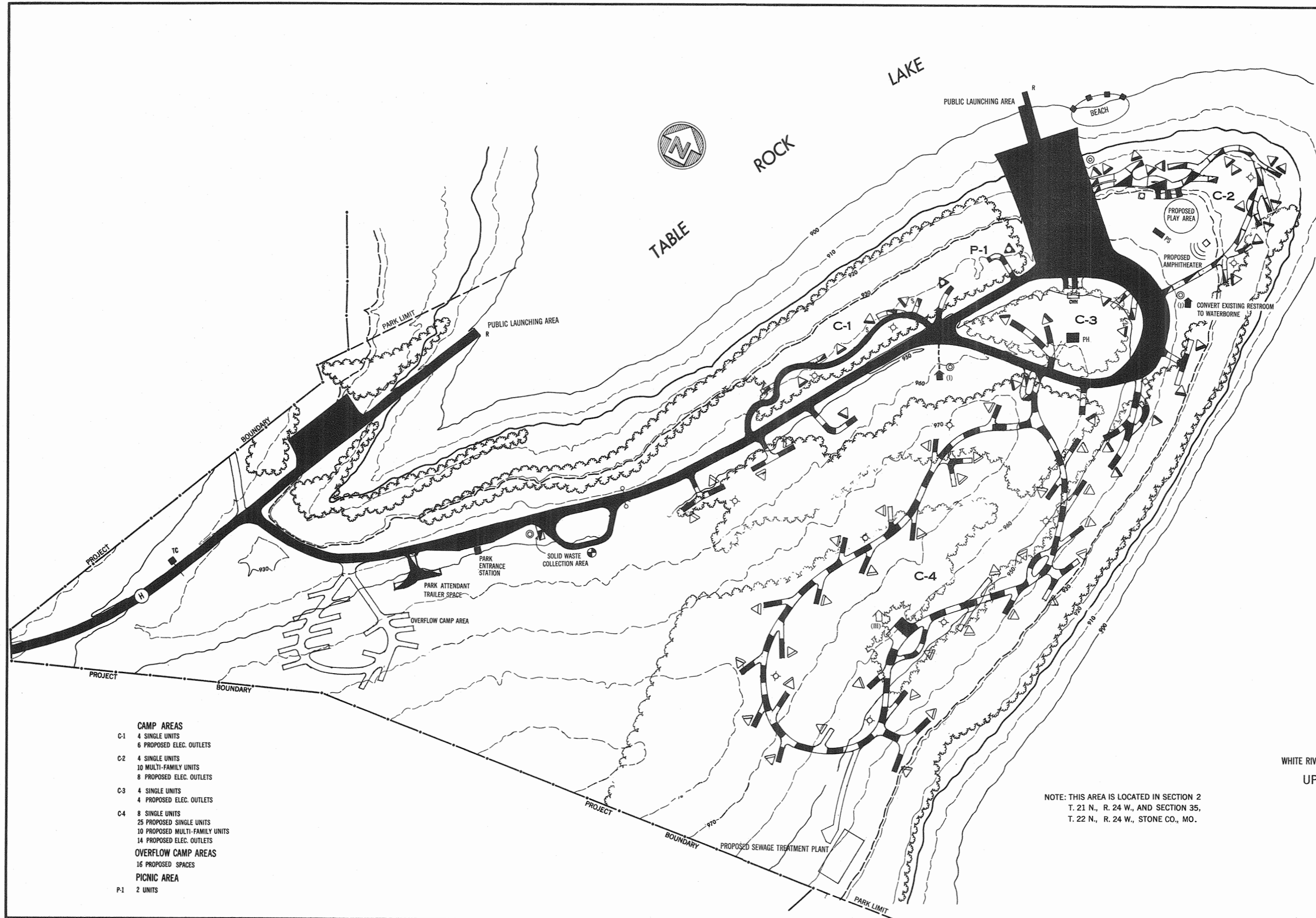


U. S. ARMY ENGINEER DISTRICT, LITTLE ROCK  
LITTLE ROCK, ARKANSAS, JULY 1976



LEGEND  
 Wavy line: TOP OF CONSERVATION POOL, EL. 910  
 Dashed line: TOP OF FLOOD CONTROL POOL, EL. 912  
 Solid line: PROJECT BOUNDARY  
 Dashed line: PARK LIMIT

PREPARED FROM AERIAL PHOTOGRAPHS  
 FLOWN FEB. 1970 WHEN LAKE WAS AT EL. 914.70  
 WHITE RIVER WATERSHED WHITE RIVER, MO. AND ARK.  
**UPDATED MASTER RECREATION PLAN**  
**TABLE ROCK LAKE**  
**BAXTER PARK**  
 SCALE OF FEET  
 0 200 400  
 U. S. ARMY ENGINEER DISTRICT, LITTLE ROCK  
 LITTLE ROCK, ARKANSAS, JULY 1976



**LEGEND**

RECREATIONAL FEATURES

| FEATURE                                           | EXISTING | PROPOSED |
|---------------------------------------------------|----------|----------|
| <b>ROADS</b>                                      |          |          |
| PAVED                                             |          |          |
| GRAVEL                                            |          |          |
| EXISTING GRAVEL TO BE PAVED                       |          |          |
| <b>RESTROOMS - VAULT TYPE, WOODEN</b>             |          |          |
| <b>RESTROOMS - VAULT TYPE, MASONRY</b>            |          |          |
| TYPE I                                            |          |          |
| TYPE II (CONVERTIBLE TO WATERBORNE)               |          |          |
| TYPE III (CONVERTIBLE TO WATERBORNE WITH SHOWERS) |          |          |
| <b>RESTROOMS - WATERBORNE</b>                     |          |          |
| RESTROOMS - WATERBORNE WITH SHOWERS               |          |          |
| <b>TRAILER/MARINE - SANITARY STATION</b>          |          |          |
| PUMPHOUSE                                         |          |          |
| <b>WELL</b>                                       |          |          |
| WATER HYDRANT                                     |          |          |
| DRINKING FOUNTAIN                                 |          |          |
| <b>BOAT RAMP</b>                                  |          |          |
| COURTESY DOCK                                     |          |          |
| <b>PICNIC SHELTER</b>                             |          |          |
| CHANGEHOUSE                                       |          |          |
| <b>CAMPERS WASHHOUSE</b>                          |          |          |
| <b>OTHER BUILDINGS (NAMED)</b>                    |          |          |
| TELEPHONE                                         |          |          |
| <b>PICNIC SPACE</b>                               |          |          |
| <b>CAMP SPACE OR TRAILER SPACE</b>                |          |          |
| <b>GROUP CAMP SPACE AND TRAIL</b>                 |          |          |
| 1 COUNCIL FIREPLACE                               |          |          |
| 1 REFUSE CAN                                      |          |          |
| <b>WELL, FOUNTAIN, OR TABLE SHELTER</b>           |          |          |
| <b>GATE</b>                                       |          |          |
| <b>OTHER FEATURES</b>                             |          |          |
| <b>BEACH IMPROVEMENT</b>                          |          |          |
| BEACH                                             |          |          |
| <b>TREES</b>                                      |          |          |
| TRAFFIC COUNTER                                   |          |          |
| MERCURY VAPOR LIGHT                               |          |          |
| <b>PERTINENT ELEVATION (MSL)</b>                  |          |          |
| TOP OF CONSERVATION POOL, EL. 915.0               |          |          |
| TOP OF FLOOD CONTROL POOL, EL. 931.0              |          |          |

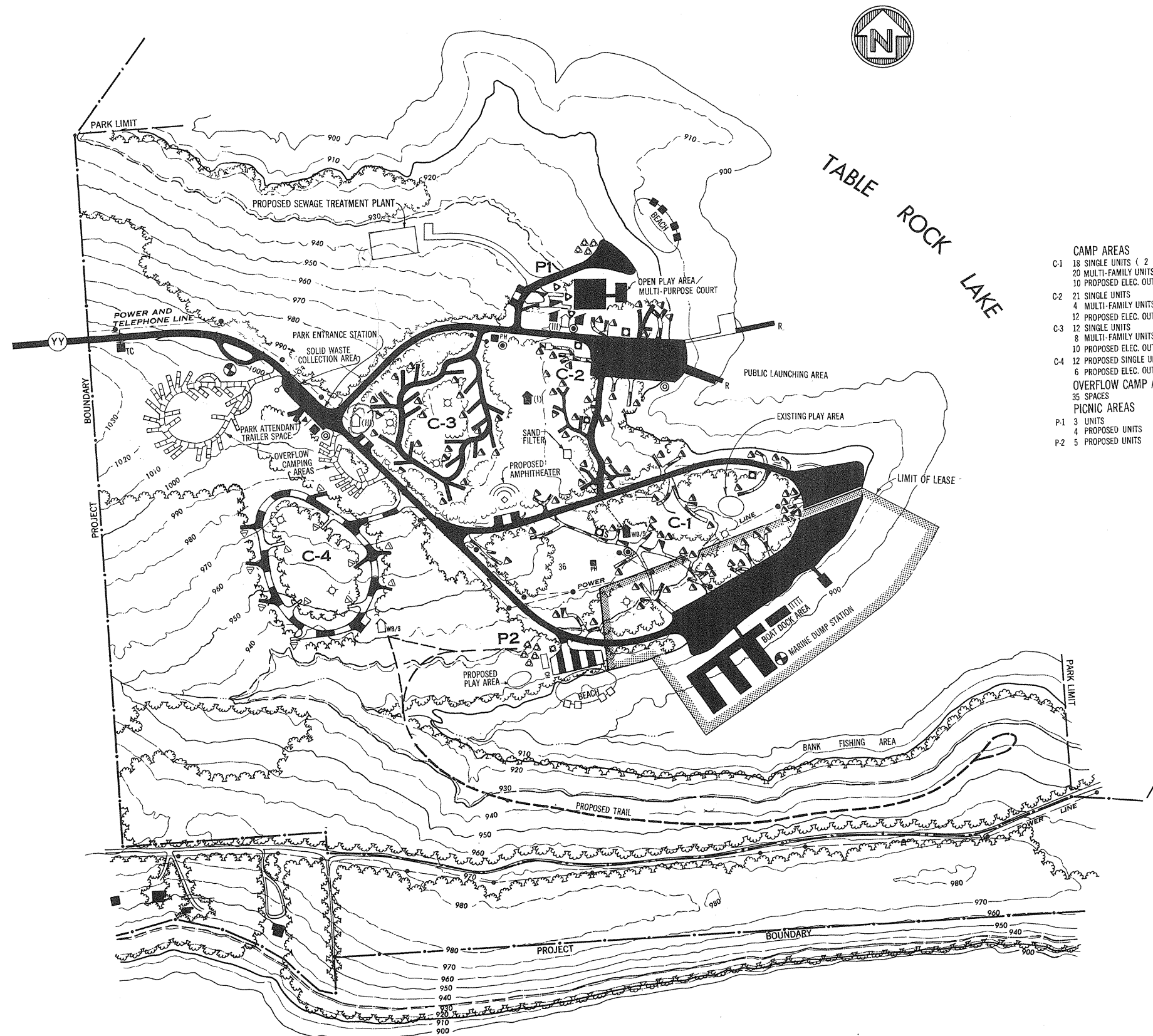
- CAMP AREAS**
- C-1 4 SINGLE UNITS  
6 PROPOSED ELEC. OUTLETS
  - C-2 4 SINGLE UNITS  
10 MULTI-FAMILY UNITS  
8 PROPOSED ELEC. OUTLETS
  - C-3 4 SINGLE UNITS  
4 PROPOSED ELEC. OUTLETS
  - C-4 8 SINGLE UNITS  
25 PROPOSED SINGLE UNITS  
10 PROPOSED MULTI-FAMILY UNITS  
14 PROPOSED ELEC. OUTLETS
- OVERFLOW CAMP AREAS**
- 16 PROPOSED SPACES
- PICNIC AREA**
- P-1 2 UNITS

NOTE: THIS AREA IS LOCATED IN SECTION 2  
T. 21 N., R. 24 W., AND SECTION 35,  
T. 22 N., R. 24 W., STONE CO., MO.

WHITE RIVER WATERSHED WHITE RIVER, MO. AND ARK.  
**UPDATED MASTER RECREATION PLAN**  
**TABLE ROCK LAKE**  
**BIG INDIAN PARK**

SCALE OF FEET  
100 0 100 200

U. S. ARMY ENGINEER DISTRICT, LITTLE ROCK  
LITTLE ROCK, ARKANSAS, JULY 1976



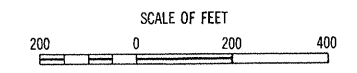
- CAMP AREAS**  
 C-1 18 SINGLE UNITS ( 2 W/ELEC.)  
 20 MULTI-FAMILY UNITS ( 20 W/ELEC.)  
 10 PROPOSED ELEC. OUTLETS  
 C-2 21 SINGLE UNITS  
 4 MULTI-FAMILY UNITS  
 12 PROPOSED ELEC. OUTLETS  
 C-3 12 SINGLE UNITS  
 8 MULTI-FAMILY UNITS  
 10 PROPOSED ELEC. OUTLETS  
 C-4 12 PROPOSED SINGLE UNITS  
 6 PROPOSED ELEC. OUTLETS  
**OVERFLOW CAMP AREA**  
 35 SPACES  
**PICNIC AREAS**  
 P-1 3 UNITS  
 4 PROPOSED UNITS  
 P-2 5 PROPOSED UNITS

**LEGEND**


| RECREATIONAL FEATURES                             |  | EXISTING | PROPOSED |
|---------------------------------------------------|--|----------|----------|
| <b>ROADS</b>                                      |  |          |          |
| PAVED                                             |  |          |          |
| GRAVEL                                            |  |          |          |
| EXISTING GRAVEL TO BE PAVED                       |  |          |          |
| <b>RESTROOMS - VAULT TYPE, WOODEN</b>             |  |          |          |
|                                                   |  |          |          |
| <b>RESTROOMS - VAULT TYPE, MASONRY</b>            |  |          |          |
| TYPE I                                            |  |          |          |
| TYPE II (CONVERTIBLE TO WATERBORNE)               |  |          |          |
| TYPE III (CONVERTIBLE TO WATERBORNE WITH SHOWERS) |  |          |          |
| <b>RESTROOMS - WATERBORNE</b>                     |  |          |          |
|                                                   |  |          |          |
| <b>RESTROOMS - WATERBORNE WITH SHOWERS</b>        |  |          |          |
|                                                   |  |          |          |
| <b>TRAILER/MARINE - SANITARY STATION</b>          |  |          |          |
|                                                   |  |          |          |
| <b>PUMPHOUSE</b>                                  |  |          |          |
|                                                   |  |          |          |
| <b>WELL</b>                                       |  |          |          |
|                                                   |  |          |          |
| <b>WATER HYDRANT</b>                              |  |          |          |
|                                                   |  |          |          |
| <b>DRINKING FOUNTAIN</b>                          |  |          |          |
|                                                   |  |          |          |
| <b>BOAT RAMP</b>                                  |  |          |          |
|                                                   |  |          |          |
| <b>COURTESY DOCK</b>                              |  |          |          |
|                                                   |  |          |          |
| <b>PICNIC SHELTER</b>                             |  |          |          |
|                                                   |  |          |          |
| <b>CHANGEHOUSE</b>                                |  |          |          |
|                                                   |  |          |          |
| <b>CAMPERS WASHHOUSE</b>                          |  |          |          |
|                                                   |  |          |          |
| <b>OTHER BUILDINGS (NAMED)</b>                    |  |          |          |
| TELEPHONE                                         |  |          |          |
| <b>PICNIC SPACE</b>                               |  |          |          |
|                                                   |  |          |          |
| <b>CAMP SPACE OR TRAILER SPACE</b>                |  |          |          |
|                                                   |  |          |          |
| <b>GROUP CAMP SPACE AND TRAIL</b>                 |  |          |          |
| 1 COUNCIL FIREPLACE                               |  |          |          |
| 1 REFUSE CAN                                      |  |          |          |
| <b>WELL, FOUNTAIN, OR TABLE SHELTER</b>           |  |          |          |
|                                                   |  |          |          |
| <b>GATE</b>                                       |  |          |          |
|                                                   |  |          |          |
| <b>OTHER FEATURES</b>                             |  |          |          |
| <b>BEACH IMPROVEMENT</b>                          |  |          |          |
|                                                   |  |          |          |
| <b>TREES</b>                                      |  |          |          |
| TRAFFIC COUNTER                                   |  |          |          |
| MERCURY VAPOR LIGHT                               |  |          |          |
| <b>PERTINENT ELEVATION (MSL)</b>                  |  |          |          |
| TOP OF CONSERVATION POOL, EL. 915.0               |  |          |          |
| TOP OF FLOOD CONTROL POOL, EL. 931.0              |  |          |          |

WHITE RIVER WATERSHED WHITE RIVER, MO. AND ARK.





**UPDATED MASTER RECREATION PLAN  
 TABLE ROCK LAKE  
 CAMPBELL POINT PARK**



U. S. ARMY ENGINEER DISTRICT, LITTLE ROCK  
 LITTLE ROCK, ARKANSAS, JULY 1976



**LEGEND**

-  TOP OF CONSERVATION POOL, EL. 905
-  TOP OF FLOOD CONTROL POOL, EL. 900
-  PROJECT BOUNDARY
-  PARK LIMIT

PREPARED FROM AERIAL PHOTOGRAPHS  
 FLOWN FEB. 1973 WHEN LAKE WAS AT EL. 904.70  
 WHITE RIVER WATERSHED WHITE RIVER, W. AND ARK.

**UPDATED MASTER RECREATION PLAN  
 TABLE ROCK LAKE  
 CAMPBELL POINT PARK**

SCALE OF FEET  

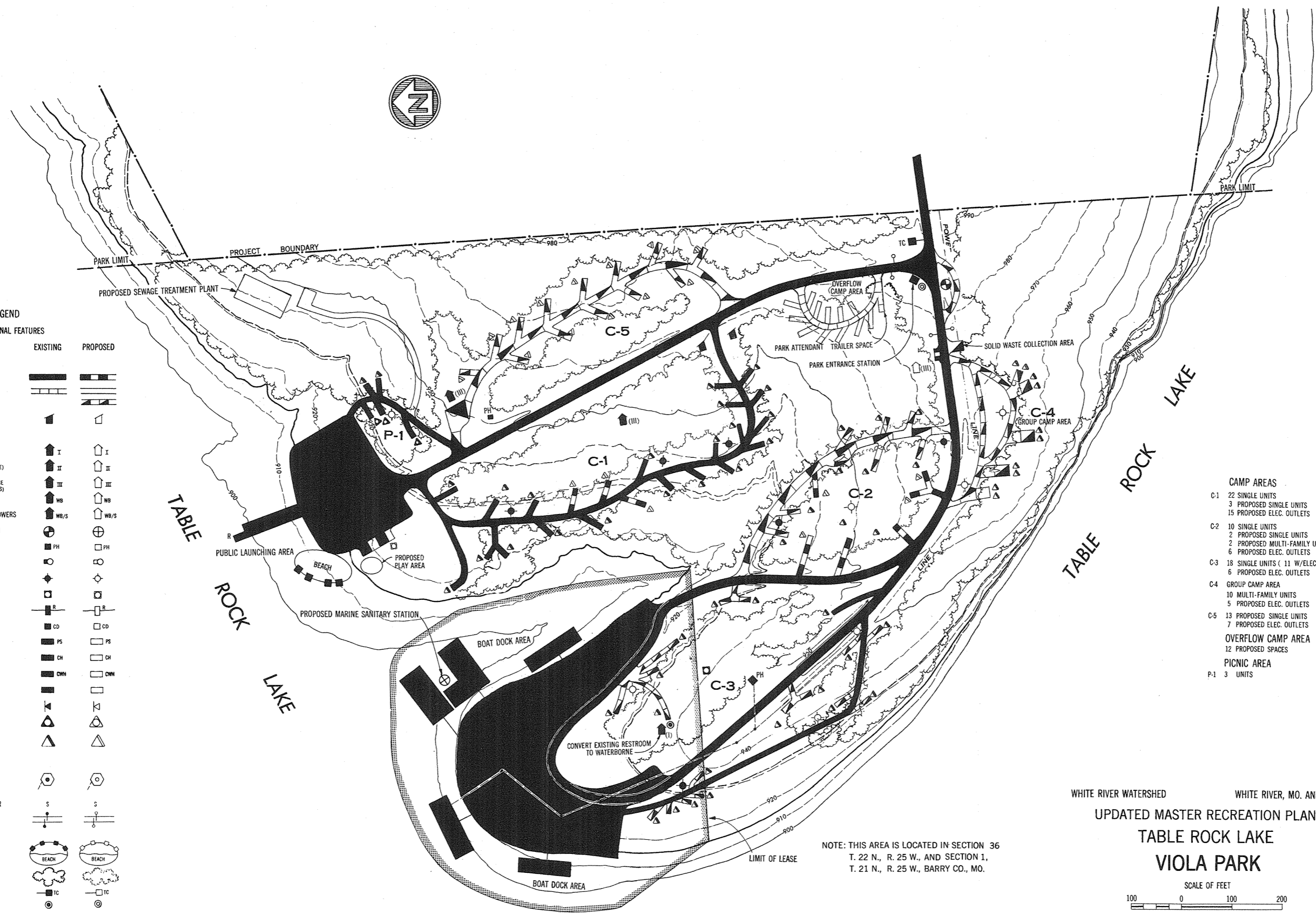

U. S. ARMY ENGINEER DISTRICT, LITTLE ROCK  
 LITTLE ROCK, ARKANSAS, JULY 1976



**LEGEND**

**RECREATIONAL FEATURES**

| FEATURE                                           | EXISTING            | PROPOSED            |
|---------------------------------------------------|---------------------|---------------------|
| <b>ROADS</b>                                      |                     |                     |
| PAVED                                             | [Solid line]        | [Dashed line]       |
| GRAVEL                                            | [Dotted line]       | [Dotted line]       |
| EXISTING GRAVEL TO BE PAVED                       | [Dotted line]       | [Dotted line]       |
| <b>RESTROOMS - VAULT TYPE, WOODEN</b>             |                     |                     |
| TYPE I                                            | [House icon I]      | [House icon I]      |
| TYPE II (CONVERTIBLE TO WATERBORNE)               | [House icon II]     | [House icon II]     |
| TYPE III (CONVERTIBLE TO WATERBORNE WITH SHOWERS) | [House icon III]    | [House icon III]    |
| <b>RESTROOMS - VAULT TYPE, MASONRY</b>            |                     |                     |
| TYPE I                                            | [House icon I]      | [House icon I]      |
| TYPE II (CONVERTIBLE TO WATERBORNE)               | [House icon II]     | [House icon II]     |
| TYPE III (CONVERTIBLE TO WATERBORNE WITH SHOWERS) | [House icon III]    | [House icon III]    |
| <b>RESTROOMS - WATERBORNE</b>                     |                     |                     |
| TYPE I                                            | [House icon I]      | [House icon I]      |
| TYPE II (CONVERTIBLE TO WATERBORNE)               | [House icon II]     | [House icon II]     |
| TYPE III (CONVERTIBLE TO WATERBORNE WITH SHOWERS) | [House icon III]    | [House icon III]    |
| <b>RESTROOMS - WATERBORNE WITH SHOWERS</b>        |                     |                     |
| TYPE I                                            | [House icon I]      | [House icon I]      |
| TYPE II (CONVERTIBLE TO WATERBORNE)               | [House icon II]     | [House icon II]     |
| TYPE III (CONVERTIBLE TO WATERBORNE WITH SHOWERS) | [House icon III]    | [House icon III]    |
| <b>TRAILER/MARINE - SANITARY STATION</b>          |                     |                     |
| TYPE I                                            | [Circle icon I]     | [Circle icon I]     |
| TYPE II (CONVERTIBLE TO WATERBORNE)               | [Circle icon II]    | [Circle icon II]    |
| TYPE III (CONVERTIBLE TO WATERBORNE WITH SHOWERS) | [Circle icon III]   | [Circle icon III]   |
| <b>PUMPHOUSE</b>                                  |                     |                     |
| TYPE I                                            | [Square icon I]     | [Square icon I]     |
| TYPE II (CONVERTIBLE TO WATERBORNE)               | [Square icon II]    | [Square icon II]    |
| TYPE III (CONVERTIBLE TO WATERBORNE WITH SHOWERS) | [Square icon III]   | [Square icon III]   |
| <b>WELL</b>                                       |                     |                     |
| TYPE I                                            | [Circle icon I]     | [Circle icon I]     |
| TYPE II (CONVERTIBLE TO WATERBORNE)               | [Circle icon II]    | [Circle icon II]    |
| TYPE III (CONVERTIBLE TO WATERBORNE WITH SHOWERS) | [Circle icon III]   | [Circle icon III]   |
| <b>WATER HYDRANT</b>                              |                     |                     |
| TYPE I                                            | [Circle icon I]     | [Circle icon I]     |
| TYPE II (CONVERTIBLE TO WATERBORNE)               | [Circle icon II]    | [Circle icon II]    |
| TYPE III (CONVERTIBLE TO WATERBORNE WITH SHOWERS) | [Circle icon III]   | [Circle icon III]   |
| <b>DRINKING FOUNTAIN</b>                          |                     |                     |
| TYPE I                                            | [Circle icon I]     | [Circle icon I]     |
| TYPE II (CONVERTIBLE TO WATERBORNE)               | [Circle icon II]    | [Circle icon II]    |
| TYPE III (CONVERTIBLE TO WATERBORNE WITH SHOWERS) | [Circle icon III]   | [Circle icon III]   |
| <b>BOAT RAMP</b>                                  |                     |                     |
| TYPE I                                            | [Square icon I]     | [Square icon I]     |
| TYPE II (CONVERTIBLE TO WATERBORNE)               | [Square icon II]    | [Square icon II]    |
| TYPE III (CONVERTIBLE TO WATERBORNE WITH SHOWERS) | [Square icon III]   | [Square icon III]   |
| <b>COURTESY DOCK</b>                              |                     |                     |
| TYPE I                                            | [Square icon I]     | [Square icon I]     |
| TYPE II (CONVERTIBLE TO WATERBORNE)               | [Square icon II]    | [Square icon II]    |
| TYPE III (CONVERTIBLE TO WATERBORNE WITH SHOWERS) | [Square icon III]   | [Square icon III]   |
| <b>PICNIC SHELTER</b>                             |                     |                     |
| TYPE I                                            | [Square icon I]     | [Square icon I]     |
| TYPE II (CONVERTIBLE TO WATERBORNE)               | [Square icon II]    | [Square icon II]    |
| TYPE III (CONVERTIBLE TO WATERBORNE WITH SHOWERS) | [Square icon III]   | [Square icon III]   |
| <b>CHANGEHOUSE</b>                                |                     |                     |
| TYPE I                                            | [Square icon I]     | [Square icon I]     |
| TYPE II (CONVERTIBLE TO WATERBORNE)               | [Square icon II]    | [Square icon II]    |
| TYPE III (CONVERTIBLE TO WATERBORNE WITH SHOWERS) | [Square icon III]   | [Square icon III]   |
| <b>CAMPERS WASHHOUSE</b>                          |                     |                     |
| TYPE I                                            | [Square icon I]     | [Square icon I]     |
| TYPE II (CONVERTIBLE TO WATERBORNE)               | [Square icon II]    | [Square icon II]    |
| TYPE III (CONVERTIBLE TO WATERBORNE WITH SHOWERS) | [Square icon III]   | [Square icon III]   |
| <b>OTHER BUILDINGS (NAMED)</b>                    |                     |                     |
| TYPE I                                            | [Square icon I]     | [Square icon I]     |
| TYPE II (CONVERTIBLE TO WATERBORNE)               | [Square icon II]    | [Square icon II]    |
| TYPE III (CONVERTIBLE TO WATERBORNE WITH SHOWERS) | [Square icon III]   | [Square icon III]   |
| <b>TELEPHONE</b>                                  |                     |                     |
| TYPE I                                            | [Triangle icon I]   | [Triangle icon I]   |
| TYPE II (CONVERTIBLE TO WATERBORNE)               | [Triangle icon II]  | [Triangle icon II]  |
| TYPE III (CONVERTIBLE TO WATERBORNE WITH SHOWERS) | [Triangle icon III] | [Triangle icon III] |
| <b>PICNIC SPACE</b>                               |                     |                     |
| TYPE I                                            | [Triangle icon I]   | [Triangle icon I]   |
| TYPE II (CONVERTIBLE TO WATERBORNE)               | [Triangle icon II]  | [Triangle icon II]  |
| TYPE III (CONVERTIBLE TO WATERBORNE WITH SHOWERS) | [Triangle icon III] | [Triangle icon III] |
| <b>CAMP SPACE OR TRAILER SPACE</b>                |                     |                     |
| TYPE I                                            | [Triangle icon I]   | [Triangle icon I]   |
| TYPE II (CONVERTIBLE TO WATERBORNE)               | [Triangle icon II]  | [Triangle icon II]  |
| TYPE III (CONVERTIBLE TO WATERBORNE WITH SHOWERS) | [Triangle icon III] | [Triangle icon III] |
| <b>GROUP CAMP SPACE AND TRAIL</b>                 |                     |                     |
| TYPE I                                            | [Triangle icon I]   | [Triangle icon I]   |
| TYPE II (CONVERTIBLE TO WATERBORNE)               | [Triangle icon II]  | [Triangle icon II]  |
| TYPE III (CONVERTIBLE TO WATERBORNE WITH SHOWERS) | [Triangle icon III] | [Triangle icon III] |
| <b>1 COUNCIL FIREPLACE</b>                        |                     |                     |
| TYPE I                                            | [Circle icon I]     | [Circle icon I]     |
| TYPE II (CONVERTIBLE TO WATERBORNE)               | [Circle icon II]    | [Circle icon II]    |
| TYPE III (CONVERTIBLE TO WATERBORNE WITH SHOWERS) | [Circle icon III]   | [Circle icon III]   |
| <b>1 REFUSE CAN</b>                               |                     |                     |
| TYPE I                                            | [Circle icon I]     | [Circle icon I]     |
| TYPE II (CONVERTIBLE TO WATERBORNE)               | [Circle icon II]    | [Circle icon II]    |
| TYPE III (CONVERTIBLE TO WATERBORNE WITH SHOWERS) | [Circle icon III]   | [Circle icon III]   |
| <b>WELL, FOUNTAIN, OR TABLE SHELTER</b>           |                     |                     |
| TYPE I                                            | [Circle icon I]     | [Circle icon I]     |
| TYPE II (CONVERTIBLE TO WATERBORNE)               | [Circle icon II]    | [Circle icon II]    |
| TYPE III (CONVERTIBLE TO WATERBORNE WITH SHOWERS) | [Circle icon III]   | [Circle icon III]   |
| <b>GATE</b>                                       |                     |                     |
| TYPE I                                            | [Line icon I]       | [Line icon I]       |
| TYPE II (CONVERTIBLE TO WATERBORNE)               | [Line icon II]      | [Line icon II]      |
| TYPE III (CONVERTIBLE TO WATERBORNE WITH SHOWERS) | [Line icon III]     | [Line icon III]     |
| <b>OTHER FEATURES</b>                             |                     |                     |
| <b>BEACH IMPROVEMENT</b>                          |                     |                     |
| TYPE I                                            | [Circle icon I]     | [Circle icon I]     |
| TYPE II (CONVERTIBLE TO WATERBORNE)               | [Circle icon II]    | [Circle icon II]    |
| TYPE III (CONVERTIBLE TO WATERBORNE WITH SHOWERS) | [Circle icon III]   | [Circle icon III]   |
| <b>TREES</b>                                      |                     |                     |
| TYPE I                                            | [Cloud icon I]      | [Cloud icon I]      |
| TYPE II (CONVERTIBLE TO WATERBORNE)               | [Cloud icon II]     | [Cloud icon II]     |
| TYPE III (CONVERTIBLE TO WATERBORNE WITH SHOWERS) | [Cloud icon III]    | [Cloud icon III]    |
| <b>TRAFFIC COUNTER</b>                            |                     |                     |
| TYPE I                                            | [Square icon I]     | [Square icon I]     |
| TYPE II (CONVERTIBLE TO WATERBORNE)               | [Square icon II]    | [Square icon II]    |
| TYPE III (CONVERTIBLE TO WATERBORNE WITH SHOWERS) | [Square icon III]   | [Square icon III]   |
| <b>MERCURY VAPOR LIGHT</b>                        |                     |                     |
| TYPE I                                            | [Circle icon I]     | [Circle icon I]     |
| TYPE II (CONVERTIBLE TO WATERBORNE)               | [Circle icon II]    | [Circle icon II]    |
| TYPE III (CONVERTIBLE TO WATERBORNE WITH SHOWERS) | [Circle icon III]   | [Circle icon III]   |
| <b>PERTINENT ELEVATION (MSL)</b>                  |                     |                     |
| TOP OF CONSERVATION POOL, EL. 915.0               | [Line icon]         | [Line icon]         |
| TOP OF FLOOD CONTROL POOL, EL. 931.0              | [Line icon]         | [Line icon]         |



**CAMP AREAS**

C-1 22 SINGLE UNITS  
3 PROPOSED SINGLE UNITS  
15 PROPOSED ELEC. OUTLETS

C-2 10 SINGLE UNITS  
2 PROPOSED SINGLE UNITS  
2 PROPOSED MULTI-FAMILY UNITS  
6 PROPOSED ELEC. OUTLETS

C-3 18 SINGLE UNITS ( 11 W/ELEC.)  
6 PROPOSED ELEC. OUTLETS

C-4 GROUP CAMP AREA  
10 MULTI-FAMILY UNITS  
5 PROPOSED ELEC. OUTLETS


C-5 13 PROPOSED SINGLE UNITS  
7 PROPOSED ELEC. OUTLETS

**OVERFLOW CAMP AREA**  
12 PROPOSED SPACES





**PICNIC AREA**  
P-1 3 UNITS

NOTE: THIS AREA IS LOCATED IN SECTION 36  
T. 22 N., R. 25 W., AND SECTION 1,  
T. 21 N., R. 25 W., BARRY CO., MO.

WHITE RIVER WATERSHED WHITE RIVER, MO. AND ARK.  
**UPDATED MASTER RECREATION PLAN**  
**TABLE ROCK LAKE**  
**VIOLA PARK**  
SCALE OF FEET  
100 0 100 200  
U. S. ARMY ENGINEER DISTRICT, LITTLE ROCK  
LITTLE ROCK, ARKANSAS, JULY 1976.



**LEGEND**

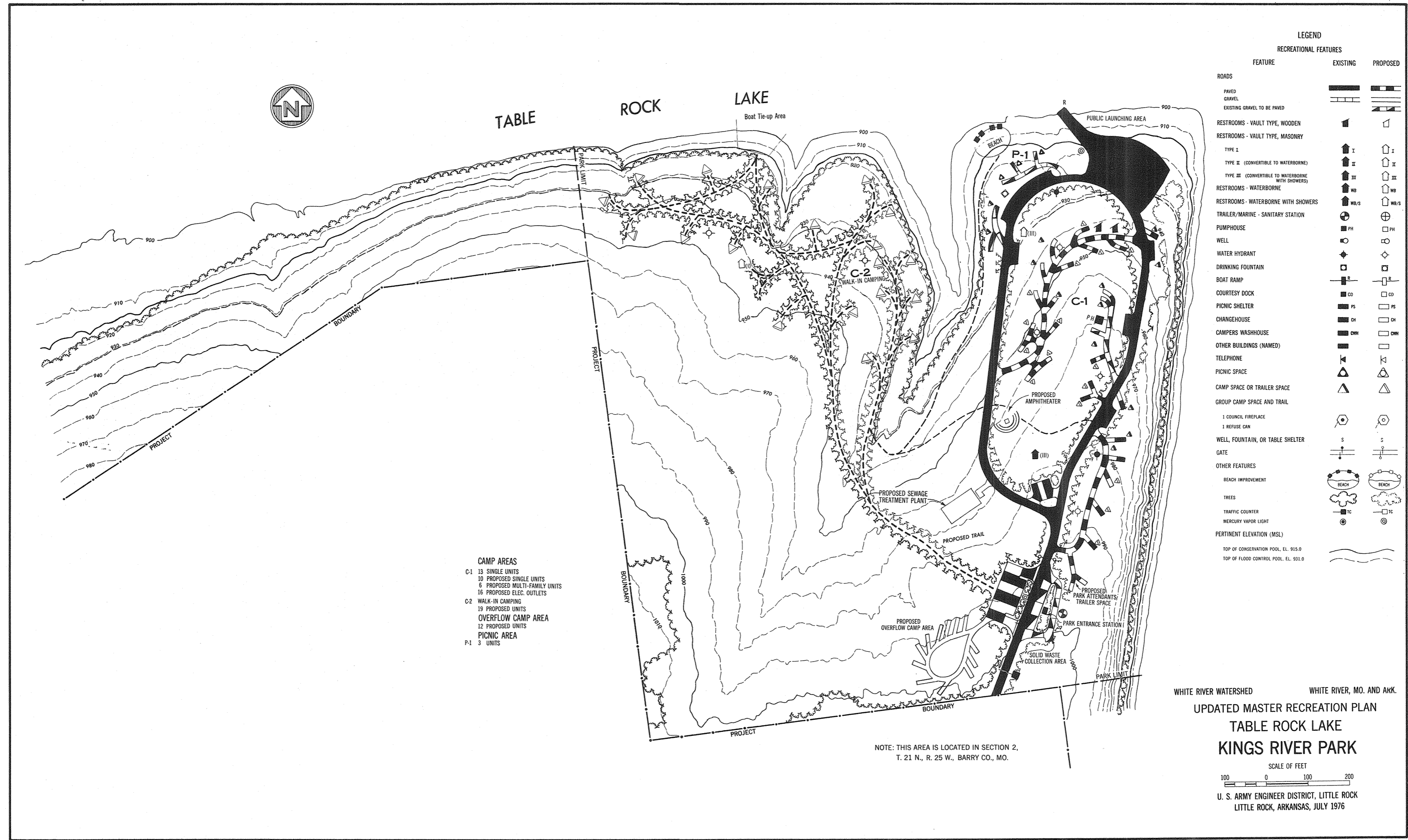
-  TOP OF CONSERVATION POOL, EL. 915
-  TOP OF FLOOD CONTROL POOL, EL. 908
-  PROJECT BOUNDARY
-  PARK LIMIT

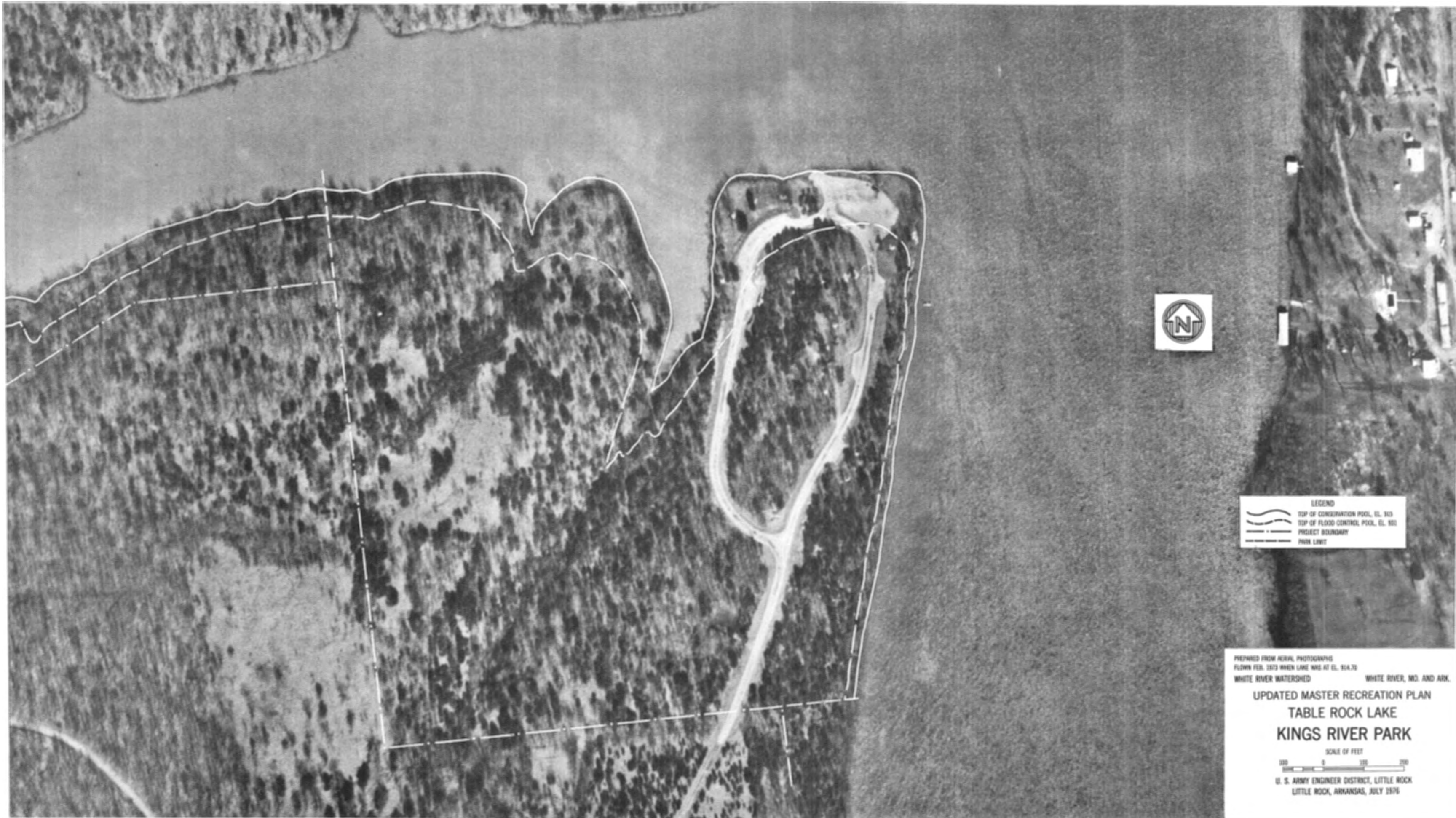
PREPARED FROM AERIAL PHOTOGRAPHS  
 FLOWN FEB. 1973 WHEN LAKE WAS AT EL. 904.70  
 WHITE RIVER WATERSHED                      WHITE RIVER, MO. AND ARK.

**UPDATED MASTER RECREATION PLAN  
 TABLE ROCK LAKE  
 VIOLA PARK**





SCALE OF FEET  


U. S. ARMY ENGINEER DISTRICT, LITTLE ROCK  
 LITTLE ROCK, ARKANSAS, JULY 1976






LEGEND

 TOP OF CONSERVATION POOL, EL. 910  
 TOP OF FLOOD CONTROL POOL, EL. 901  
 PROJECT BOUNDARY  
 PARK LIMIT

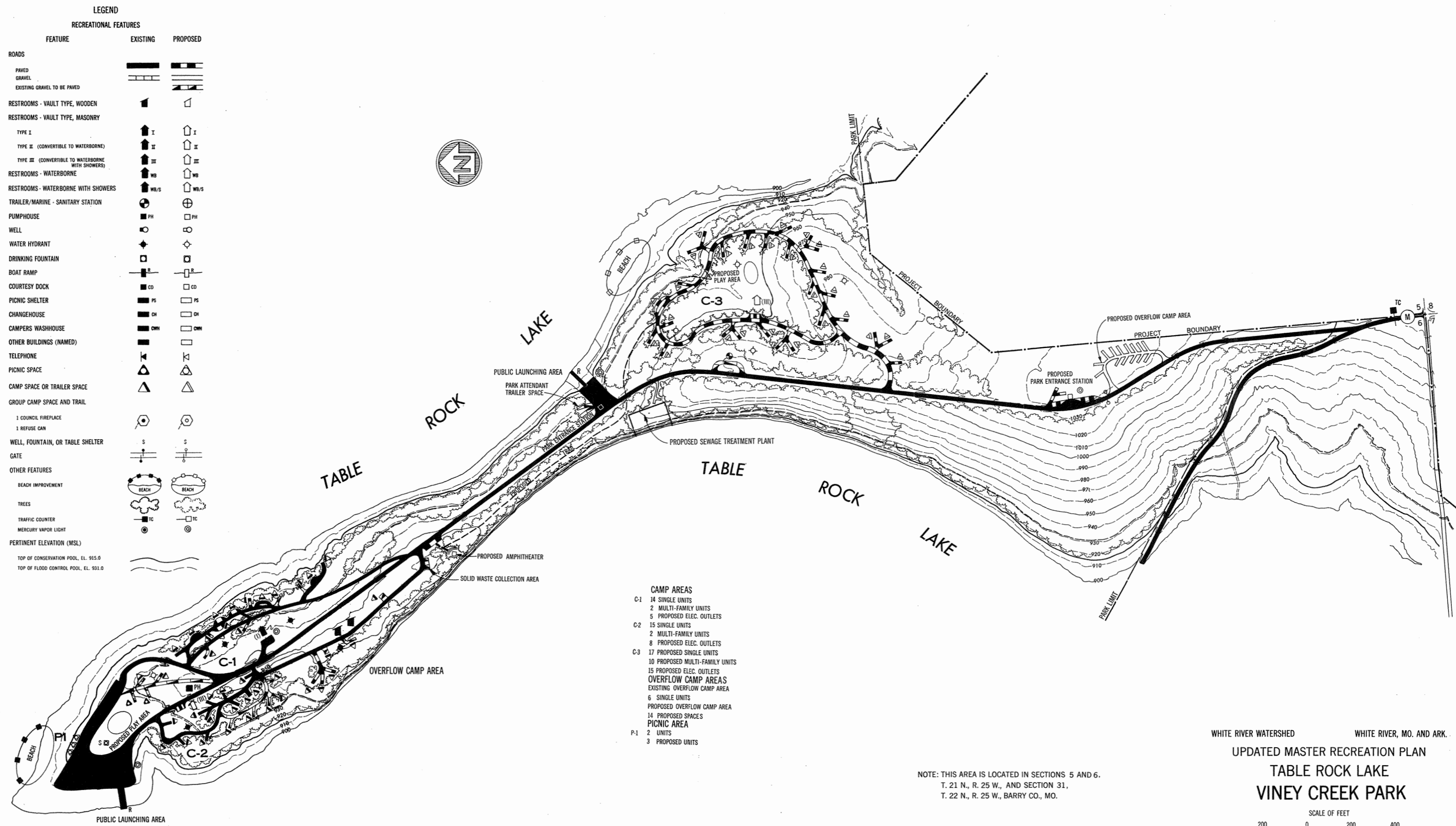
PREPARED FROM AERIAL PHOTOGRAPHS  
 FLOWN FEB. 1973 WHEN LAKE WAS AT EL. 914.70  
 WHITE RIVER WATERSHED WHITE RIVER, MO. AND ARK.

UPDATED MASTER RECREATION PLAN  
 TABLE ROCK LAKE  
 KINGS RIVER PARK

SCALE OF FEET



U. S. ARMY ENGINEER DISTRICT, LITTLE ROCK  
 LITTLE ROCK, ARKANSAS, JULY 1976



WHITE RIVER WATERSHED WHITE RIVER, MO. AND ARK.  
 UPDATED MASTER RECREATION PLAN  
**TABLE ROCK LAKE**  
**VINEY CREEK PARK**

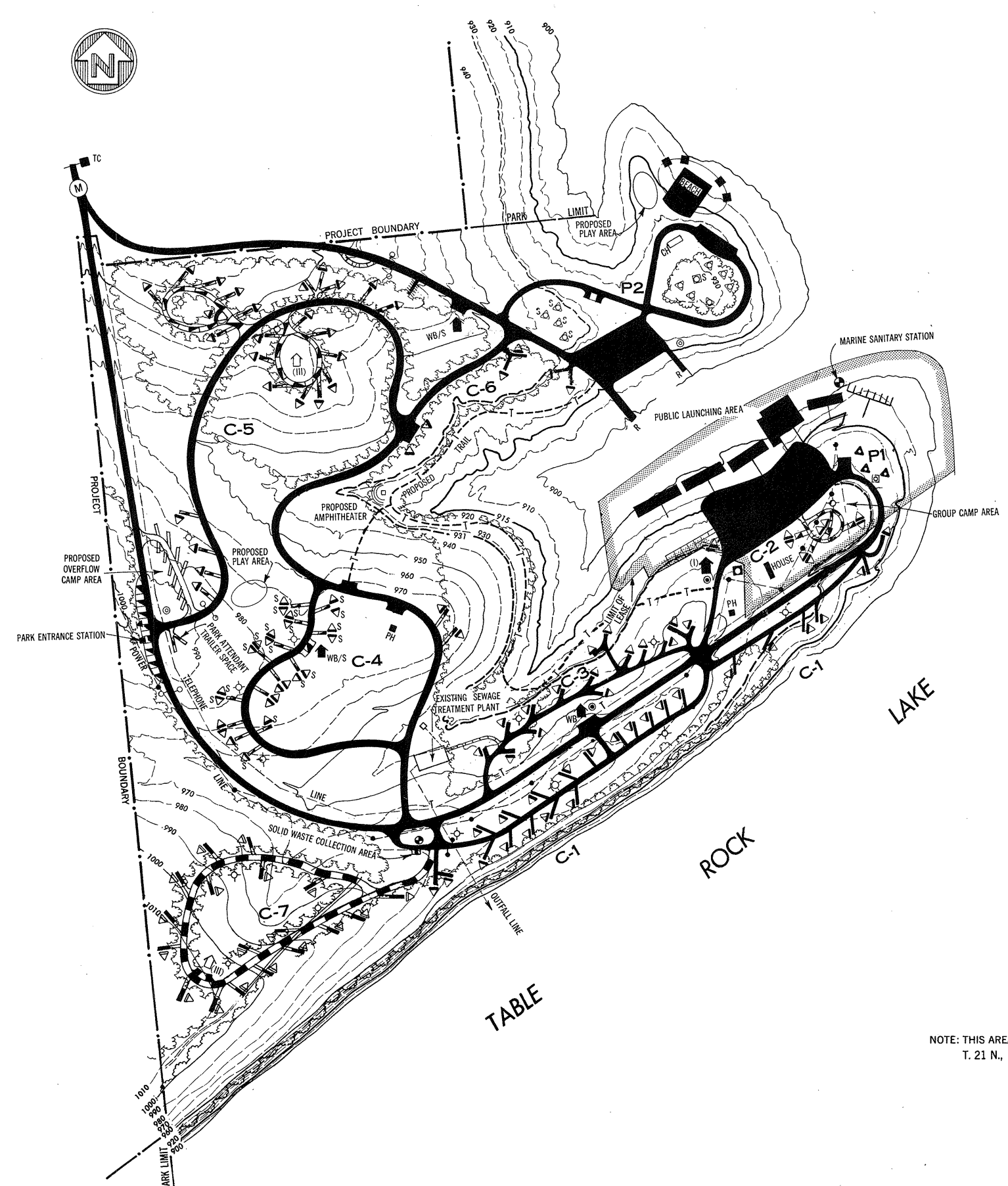
SCALE OF FEET  
 200 0 200 400

U. S. ARMY ENGINEER DISTRICT, LITTLE ROCK  
 LITTLE ROCK, ARKANSAS, JULY 1976



**LEGEND**  
 ~~~~~ TOP OF CONSERVATION POOL, EL. 915  
 ~~~~~ TOP OF FLOOD CONTROL POOL, EL. 910  
 - - - - - PROJECT BOUNDARY  
 - - - - - PARK LIMIT

PREPARED FROM AERIAL PHOTOGRAPHS  
 FLOWN FEB. 1975 WHEN LAKE WAS AT EL. 914.70  
 WHITE RIVER WATERSHED WHITE RIVER, MO. AND ARK.  
**UPDATED MASTER RECREATION PLAN**  
**TABLE ROCK LAKE**  
**VINEY CREEK PARK**  
 SCALE OF FEET  
 0 200 400  
 U. S. ARMY ENGINEER DISTRICT, LITTLE ROCK  
 LITTLE ROCK, ARKANSAS, JULY 1976



- CAMP AREAS**
- C-1 19 SINGLE UNITS  
4 MULTI-FAMILY UNITS  
12 PROPOSED ELEC. OUTLETS
  - C-2 GROUP CAMP AREA  
8 MULTI-FAMILY UNITS (W/ELEC.)
  - C-3 16 SINGLE UNITS  
8 PROPOSED ELEC. OUTLETS
  - C-4 5 SINGLE UNITS  
22 MULTI-FAMILY UNITS  
14 PROPOSED ELEC. OUTLETS
  - C-5 25 SINGLE UNITS  
12 PROPOSED ELEC. OUTLETS
  - C-6 6 SINGLE UNITS
  - C-7 18 PROPOSED SINGLE UNITS  
10 PROPOSED ELEC. OUTLETS
- OVERFLOW CAMP AREA**  
10 PROPOSED SPACES
- PICNIC AREAS**
- P-1 3 UNITS
  - P-2 10 PROPOSED UNITS

**LEGEND**

**RECREATIONAL FEATURES**

| FEATURE                                           | EXISTING | PROPOSED |
|---------------------------------------------------|----------|----------|
| <b>ROADS</b>                                      |          |          |
| PAVED                                             |          |          |
| GRAVEL                                            |          |          |
| EXISTING GRAVEL TO BE PAVED                       |          |          |
| <b>RESTROOMS - VAULT TYPE, WOODEN</b>             |          |          |
| TYPE I                                            |          |          |
| TYPE II (CONVERTIBLE TO WATERBORNE)               |          |          |
| TYPE III (CONVERTIBLE TO WATERBORNE WITH SHOWERS) |          |          |
| <b>RESTROOMS - VAULT TYPE, MASONRY</b>            |          |          |
| TYPE I                                            |          |          |
| TYPE II (CONVERTIBLE TO WATERBORNE)               |          |          |
| TYPE III (CONVERTIBLE TO WATERBORNE WITH SHOWERS) |          |          |
| <b>RESTROOMS - WATERBORNE</b>                     |          |          |
| TYPE I                                            |          |          |
| <b>RESTROOMS - WATERBORNE WITH SHOWERS</b>        |          |          |
| TYPE I                                            |          |          |
| <b>TRAILER/MARINE - SANITARY STATION</b>          |          |          |
| TYPE I                                            |          |          |
| <b>PUMPHOUSE</b>                                  |          |          |
| TYPE I                                            |          |          |
| <b>WELL</b>                                       |          |          |
| TYPE I                                            |          |          |
| <b>WATER HYDRANT</b>                              |          |          |
| TYPE I                                            |          |          |
| <b>DRINKING FOUNTAIN</b>                          |          |          |
| TYPE I                                            |          |          |
| <b>BOAT RAMP</b>                                  |          |          |
| TYPE I                                            |          |          |
| <b>COURTESY DOCK</b>                              |          |          |
| TYPE I                                            |          |          |
| <b>PICNIC SHELTER</b>                             |          |          |
| TYPE I                                            |          |          |
| <b>CHANGEHOUSE</b>                                |          |          |
| TYPE I                                            |          |          |
| <b>CAMPERS WASHHOUSE</b>                          |          |          |
| TYPE I                                            |          |          |
| <b>OTHER BUILDINGS (NAMED)</b>                    |          |          |
| TYPE I                                            |          |          |
| <b>TELEPHONE</b>                                  |          |          |
| TYPE I                                            |          |          |
| <b>PICNIC SPACE</b>                               |          |          |
| TYPE I                                            |          |          |
| <b>CAMP SPACE OR TRAILER SPACE</b>                |          |          |
| TYPE I                                            |          |          |
| <b>GROUP CAMP SPACE AND TRAIL</b>                 |          |          |
| TYPE I                                            |          |          |
| <b>1 COUNCIL FIREPLACE</b>                        |          |          |
| TYPE I                                            |          |          |
| <b>1 REFUSE CAN</b>                               |          |          |
| TYPE I                                            |          |          |
| <b>WELL, FOUNTAIN, OR TABLE SHELTER</b>           |          |          |
| TYPE I                                            |          |          |
| <b>GATE</b>                                       |          |          |
| TYPE I                                            |          |          |
| <b>OTHER FEATURES</b>                             |          |          |
| <b>BEACH IMPROVEMENT</b>                          |          |          |
| TYPE I                                            |          |          |
| <b>TREES</b>                                      |          |          |
| TYPE I                                            |          |          |
| <b>TRAFFIC COUNTER</b>                            |          |          |
| TYPE I                                            |          |          |
| <b>MERCURY VAPOR LIGHT</b>                        |          |          |
| TYPE I                                            |          |          |
| <b>PERTINENT ELEVATION (MSL)</b>                  |          |          |
| TYPE I                                            |          |          |
| TOP OF CONSERVATION POOL, EL. 915.0               |          |          |
| TOP OF FLOOD CONTROL POOL, EL. 931.0              |          |          |

NOTE: THIS AREA IS LOCATED IN SECTION 6  
T. 21 N., R. 25 W., BARRY CO., MO.

WHITE RIVER WATERSHED      WHITE RIVER, ARK. AND MO.

WHITE RIVER WATERSHED      WHITE RIVER, MO. AND ARK.

**UPDATED MASTER RECREATION PLAN**  
**TABLE ROCK LAKE**  
**BIG M PARK**

SCALE OF FEET  
200      0      200      400

U. S. ARMY ENGINEER DISTRICT, LITTLE ROCK  
LITTLE ROCK, ARKANSAS, JULY 1976



# PORT OF KIMBERLING Marina & Campground

Ozark Mountain Country's Complete Lakefront Playground

P.O. Box 279 • Kimberling City, Missouri 65686

Kimberling Marina  
739-2315

Table Rock Lake

800-439-3500

FAX NO. (417)739-5906



Campground  
739-5377

TO: Corps of Engineers  
Little Rock District

ATTN: Billy Cabe  
FAX 501-324-7166

FROM: Ralph Swanson

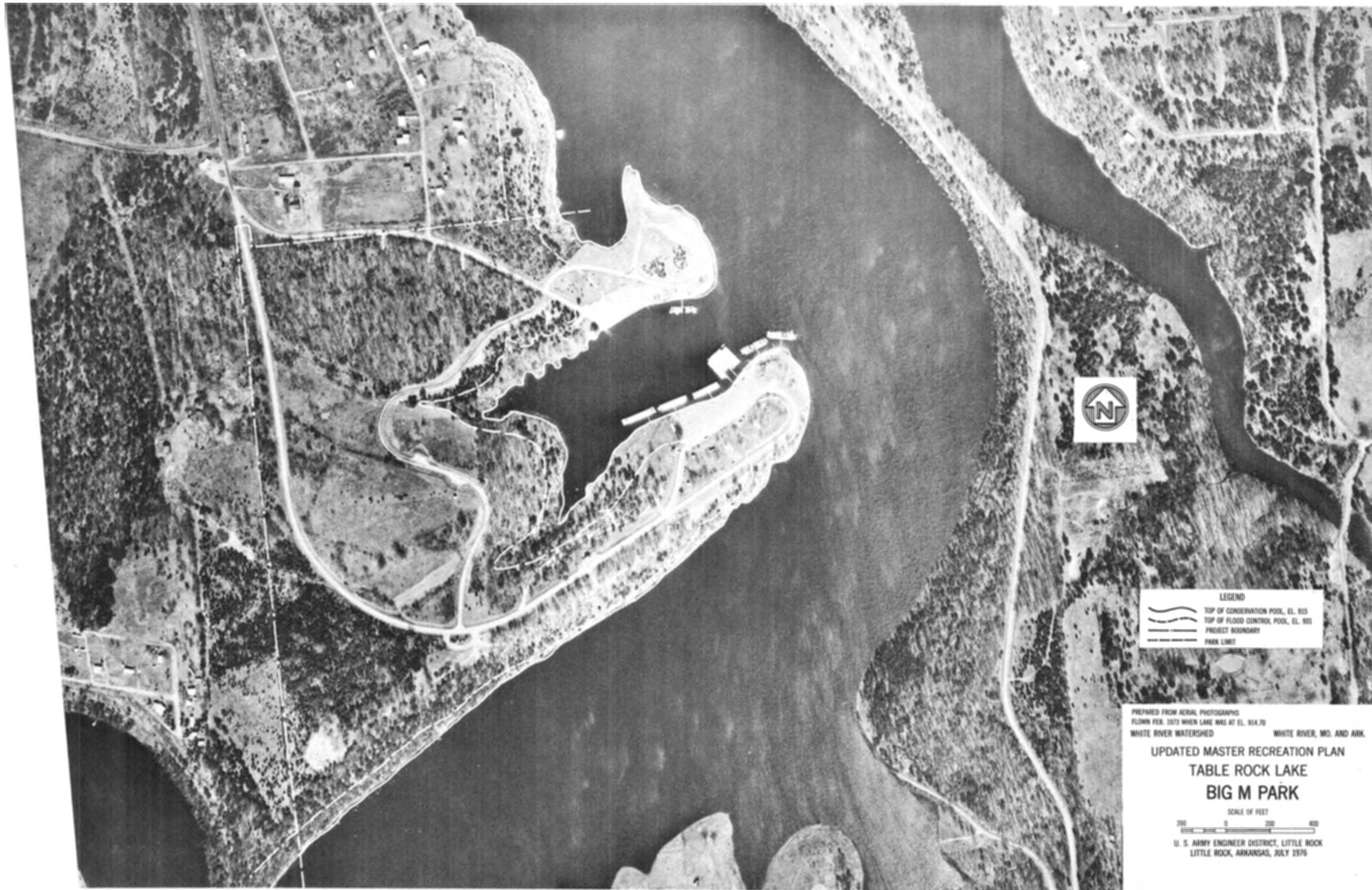
MEMO: \_\_\_\_\_  
The original copy of this letter is in the mail.  
\_\_\_\_\_  
\_\_\_\_\_  
\_\_\_\_\_  
\_\_\_\_\_  
\_\_\_\_\_

NO. OF PAGES (including this cover sheet) 3  
Date: 2-16-00

RECEIVED  
FEB 16 2000  
REAL ESTATE DIV

F A X C O V E R S H E E T






**LEGEND**

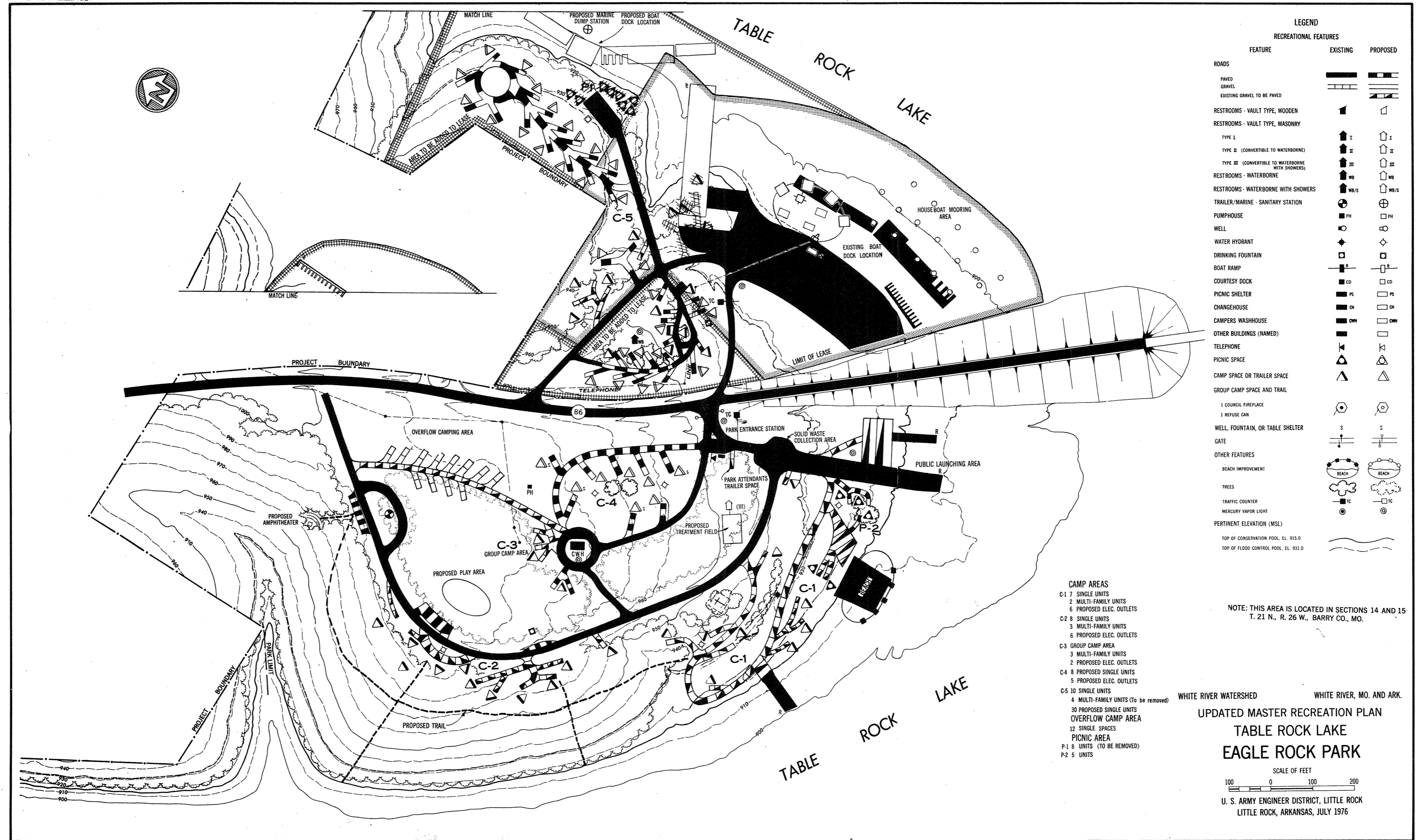
|                                                                                       |                                    |
|---------------------------------------------------------------------------------------|------------------------------------|
|  | TOP OF CONSERVATION POOL, EL. 915  |
|  | TOP OF FLOOD CONTROL POOL, EL. 910 |
|  | PROJECT BOUNDARY                   |
|  | PARK LIMIT                         |

PREPARED FROM AERIAL PHOTOGRAPHS  
 FLOWN FEB. 1979 WHEN LAKE WAS AT EL. 914.70  
 WHITE RIVER WATERSHED WHITE RIVER, MO. AND ARK.

**UPDATED MASTER RECREATION PLAN  
 TABLE ROCK LAKE  
 BIG M PARK**



U. S. ARMY ENGINEER DISTRICT, LITTLE ROCK  
 LITTLE ROCK, ARKANSAS, JULY 1979



**LEGEND**

**RECREATIONAL FEATURES**

| FEATURE                                           | EXISTING | PROPOSED |
|---------------------------------------------------|----------|----------|
| <b>ROADS</b>                                      |          |          |
| PAVED                                             | [Symbol] | [Symbol] |
| GRAVEL                                            | [Symbol] | [Symbol] |
| EXISTING GRAVEL TO BE PAVED                       | [Symbol] | [Symbol] |
| <b>RESTROOMS - VAULT TYPE, WOODEN</b>             | [Symbol] | [Symbol] |
| <b>RESTROOMS - VAULT TYPE, MASONRY</b>            |          |          |
| TYPE I                                            | [Symbol] | [Symbol] |
| TYPE II (CONVERTIBLE TO WATERBORNE)               | [Symbol] | [Symbol] |
| TYPE III (CONVERTIBLE TO WATERBORNE WITH SHOWERS) | [Symbol] | [Symbol] |
| <b>RESTROOMS - WATERBORNE</b>                     |          |          |
| WB                                                | [Symbol] | [Symbol] |
| <b>RESTROOMS - WATERBORNE WITH SHOWERS</b>        | WB/S     | [Symbol] |
| <b>TRAILER/MARINE - SANITARY STATION</b>          | [Symbol] | [Symbol] |
| <b>PUMPHOUSE</b>                                  | PH       | [Symbol] |
| <b>WELL</b>                                       | [Symbol] | [Symbol] |
| <b>WATER HYDRANT</b>                              | [Symbol] | [Symbol] |
| <b>DRINKING FOUNTAIN</b>                          | [Symbol] | [Symbol] |
| <b>BOAT RAMP</b>                                  | [Symbol] | [Symbol] |
| <b>COURTESY DOCK</b>                              | CD       | [Symbol] |
| <b>PICNIC SHELTER</b>                             | PS       | [Symbol] |
| <b>CHANGEHOUSE</b>                                | CH       | [Symbol] |
| <b>CAMPERS WASHHOUSE</b>                          | CWH      | [Symbol] |
| <b>OTHER BUILDINGS (NAMED)</b>                    | [Symbol] | [Symbol] |
| <b>TELEPHONE</b>                                  | [Symbol] | [Symbol] |
| <b>PICNIC SPACE</b>                               | [Symbol] | [Symbol] |
| <b>CAMP SPACE OR TRAILER SPACE</b>                | [Symbol] | [Symbol] |
| <b>GROUP CAMP SPACE AND TRAIL</b>                 | [Symbol] | [Symbol] |
| <b>1 COUNCIL FIREPLACE</b>                        | [Symbol] | [Symbol] |
| <b>1 REFUSE CAN</b>                               | [Symbol] | [Symbol] |
| <b>WELL, FOUNTAIN, OR TABLE SHELTER</b>           | S        | [Symbol] |
| <b>GATE</b>                                       | [Symbol] | [Symbol] |
| <b>OTHER FEATURES</b>                             |          |          |
| <b>BEACH IMPROVEMENT</b>                          | BEACH    | [Symbol] |
| <b>TREES</b>                                      | [Symbol] | [Symbol] |
| <b>TRAFFIC COUNTER</b>                            | TC       | [Symbol] |
| <b>MERCURY VAPOR LIGHT</b>                        | [Symbol] | [Symbol] |
| <b>PERTINENT ELEVATION (MSL)</b>                  |          |          |
| TOP OF CONSERVATION POOL, EL. 915.0               | [Symbol] | [Symbol] |
| TOP OF FLOOD CONTROL POOL, EL. 931.0              | [Symbol] | [Symbol] |

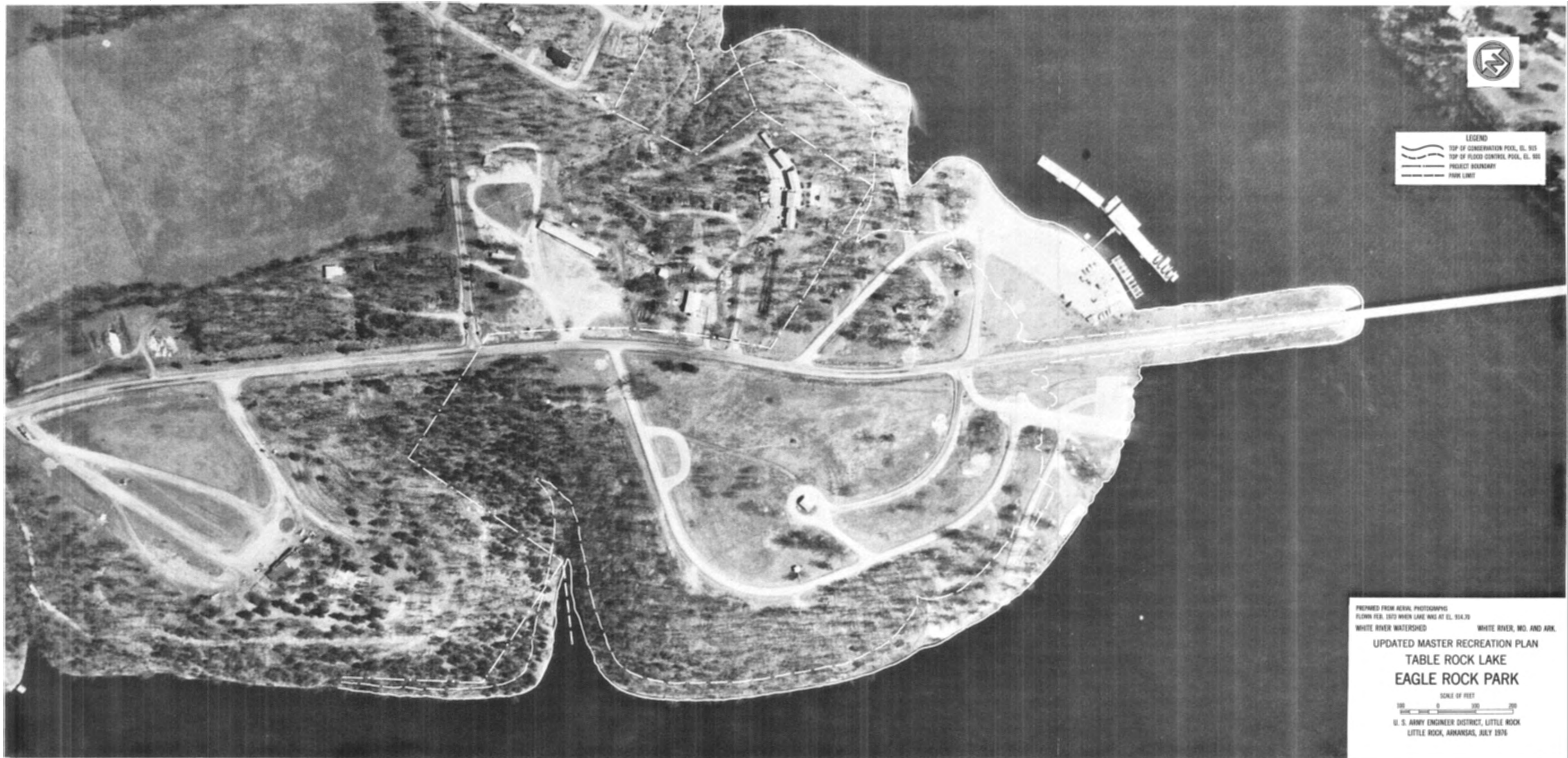
- CAMP AREAS**
- C-1 7 SINGLE UNITS
  - 2 MULTI-FAMILY UNITS
  - 6 PROPOSED ELEC. OUTLETS
  - C-2 8 SINGLE UNITS
  - 3 MULTI-FAMILY UNITS
  - 6 PROPOSED ELEC. OUTLETS
  - C-3 GROUP CAMP AREA
  - 3 MULTI-FAMILY UNITS
  - 2 PROPOSED ELEC. OUTLETS
  - C-4 8 PROPOSED SINGLE UNITS
  - 5 PROPOSED ELEC. OUTLETS
  - C-5 10 SINGLE UNITS
  - 4 MULTI-FAMILY UNITS (to be removed)
  - 30 PROPOSED SINGLE UNITS
  - OVERFLOW CAMP AREA
  - 12 SINGLE SPACES
  - PICNIC AREA
  - P-1 8 UNITS (TO BE REMOVED)
  - P-2 5 UNITS

NOTE: THIS AREA IS LOCATED IN SECTIONS 14 AND 15 T. 21 N., R. 26 W., BARRY CO., MO.

WHITE RIVER WATERSHED WHITE RIVER, MO. AND ARK.  
 UPDATED MASTER RECREATION PLAN  
 TABLE ROCK LAKE  
 EAGLE ROCK PARK

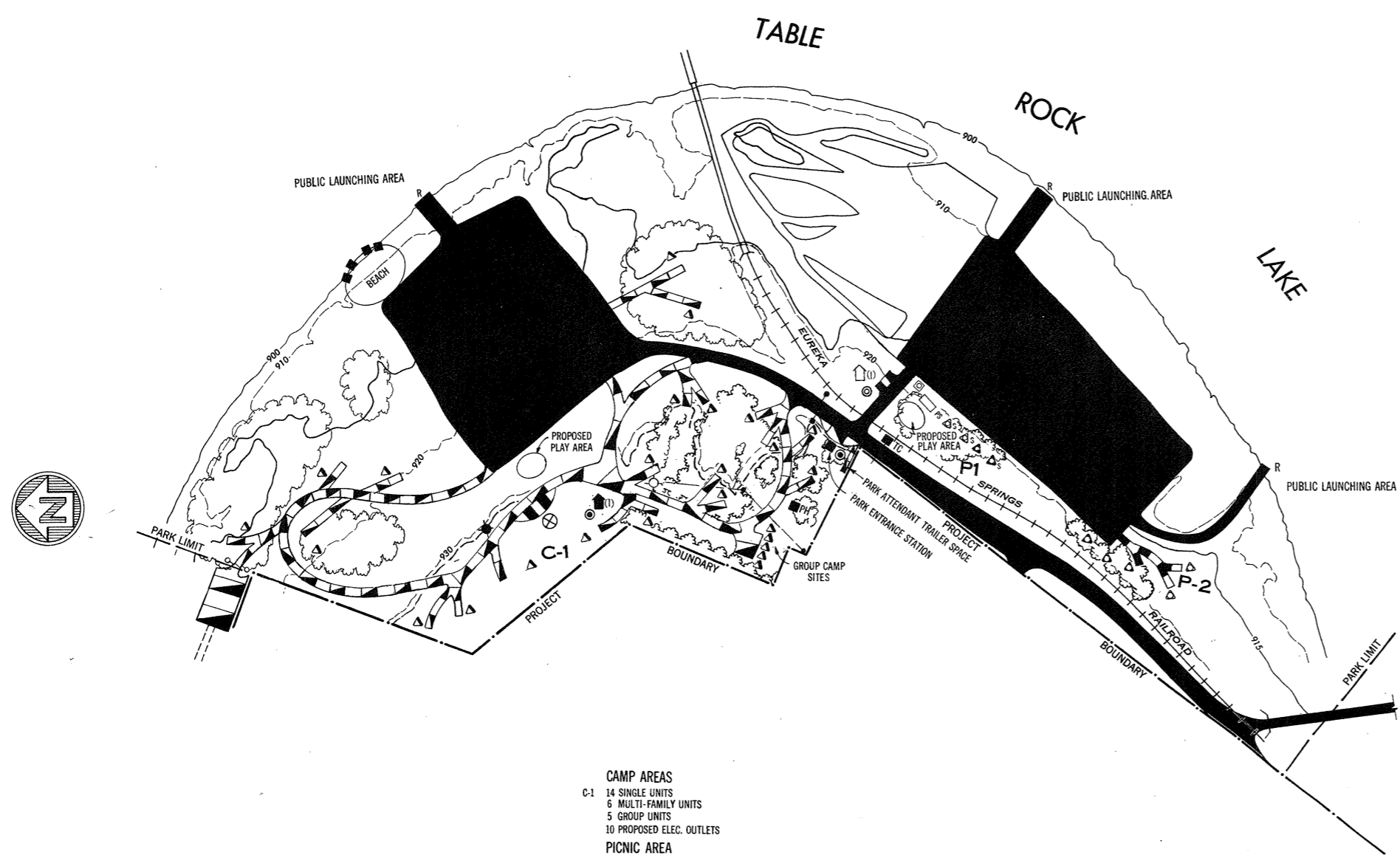
SCALE OF FEET  
 100 0 100 200

U. S. ARMY ENGINEER DISTRICT, LITTLE ROCK  
 LITTLE ROCK, ARKANSAS, JULY 1976



**LEGEND**  
 ~~~~~ TOP OF CONSERVATION POOL, EL. 915  
 ~~~~~ TOP OF FLOOD CONTROL POOL, EL. 900  
 - - - - - PROJECT BOUNDARY  
 - - - - - PARK LIMIT

PREPARED FROM AERIAL PHOTOGRAPHS  
 FLOWN FEB. 1973 WHEN LAKE WAS AT EL. 914.70  
 WHITE RIVER WATERSHED WHITE RIVER, MO. AND ARK.  
**UPDATED MASTER RECREATION PLAN**  
**TABLE ROCK LAKE**  
**EAGLE ROCK PARK**  
 SCALE OF FEET  
 0 100 200  
 U. S. ARMY ENGINEER DISTRICT, LITTLE ROCK  
 LITTLE ROCK, ARKANSAS, JULY 1976



- CAMP AREAS**
- C-1 14 SINGLE UNITS
  - 6 MULTI-FAMILY UNITS
  - 5 GROUP UNITS
  - 10 PROPOSED ELEC. OUTLETS
- PICNIC AREA**
- P-1 2 UNITS
  - 2 PROPOSED UNITS
  - P-2 3 UNITS
  - 2 PROPOSED UNITS

**LEGEND**

**RECREATIONAL FEATURES**

| FEATURE                                           | EXISTING | PROPOSED |
|---------------------------------------------------|----------|----------|
| <b>ROADS</b>                                      |          |          |
| PAVED                                             |          |          |
| GRAVEL                                            |          |          |
| EXISTING GRAVEL TO BE PAVED                       |          |          |
| <b>RESTROOMS - VAULT TYPE, WOODEN</b>             |          |          |
| <b>RESTROOMS - VAULT TYPE, MASONRY</b>            |          |          |
| TYPE I                                            |          |          |
| TYPE II (CONVERTIBLE TO WATERBORNE)               |          |          |
| TYPE III (CONVERTIBLE TO WATERBORNE WITH SHOWERS) |          |          |
| <b>RESTROOMS - WATERBORNE</b>                     |          |          |
| <b>RESTROOMS - WATERBORNE WITH SHOWERS</b>        |          |          |
| <b>TRAILER/MARINE - SANITARY STATION</b>          |          |          |
| <b>PUMPHOUSE</b>                                  |          |          |
| <b>WELL</b>                                       |          |          |
| <b>WATER HYDRANT</b>                              |          |          |
| <b>DRINKING FOUNTAIN</b>                          |          |          |
| <b>BOAT RAMP</b>                                  |          |          |
| <b>COURTESY DOCK</b>                              |          |          |
| <b>PICNIC SHELTER</b>                             |          |          |
| <b>CHANGEHOUSE</b>                                |          |          |
| <b>CAMPERS WASHHOUSE</b>                          |          |          |
| <b>OTHER BUILDINGS (NAMED)</b>                    |          |          |
| <b>TELEPHONE</b>                                  |          |          |
| <b>PICNIC SPACE</b>                               |          |          |
| <b>CAMP SPACE OR TRAILER SPACE</b>                |          |          |
| <b>GROUP CAMP SPACE AND TRAIL</b>                 |          |          |
| 1 COUNCIL FIREPLACE                               |          |          |
| 1 REFUSE CAN                                      |          |          |
| <b>WELL, FOUNTAIN, OR TABLE SHELTER</b>           |          |          |
| <b>GATE</b>                                       |          |          |
| <b>OTHER FEATURES</b>                             |          |          |
| BEACH IMPROVEMENT                                 |          |          |
| TREES                                             |          |          |
| TRAFFIC COUNTER                                   |          |          |
| MERCURY VAPOR LIGHT                               |          |          |
| <b>PERTINENT ELEVATION (MSL)</b>                  |          |          |
| TOP OF CONSERVATION POOL, EL. 915.0               |          |          |
| TOP OF FLOOD CONTROL POOL, EL. 931.0              |          |          |


WHITE RIVER WATERSHED WHITE RIVER, MO. AND ARK.

UPDATED MASTER RECREATION PLAN  
**TABLE ROCK LAKE**  
**BEAVER PARK**

SCALE OF FEET  
 100 0 100 200

U. S. ARMY ENGINEER DISTRICT, LITTLE ROCK  
 LITTLE ROCK, ARKANSAS, JULY 1976

NOTE: THIS AREA IS LOCATED IN SECTION 20,  
 T. 21 N., R. 26 W., CARROLL CO., ARK.




LEGEND  
TOP OF CONSERVATION POOL, EL. 915  
TOP OF FLOOD CONTROL POOL, EL. 905  
PROJECT BOUNDARY  
PARK LIMIT

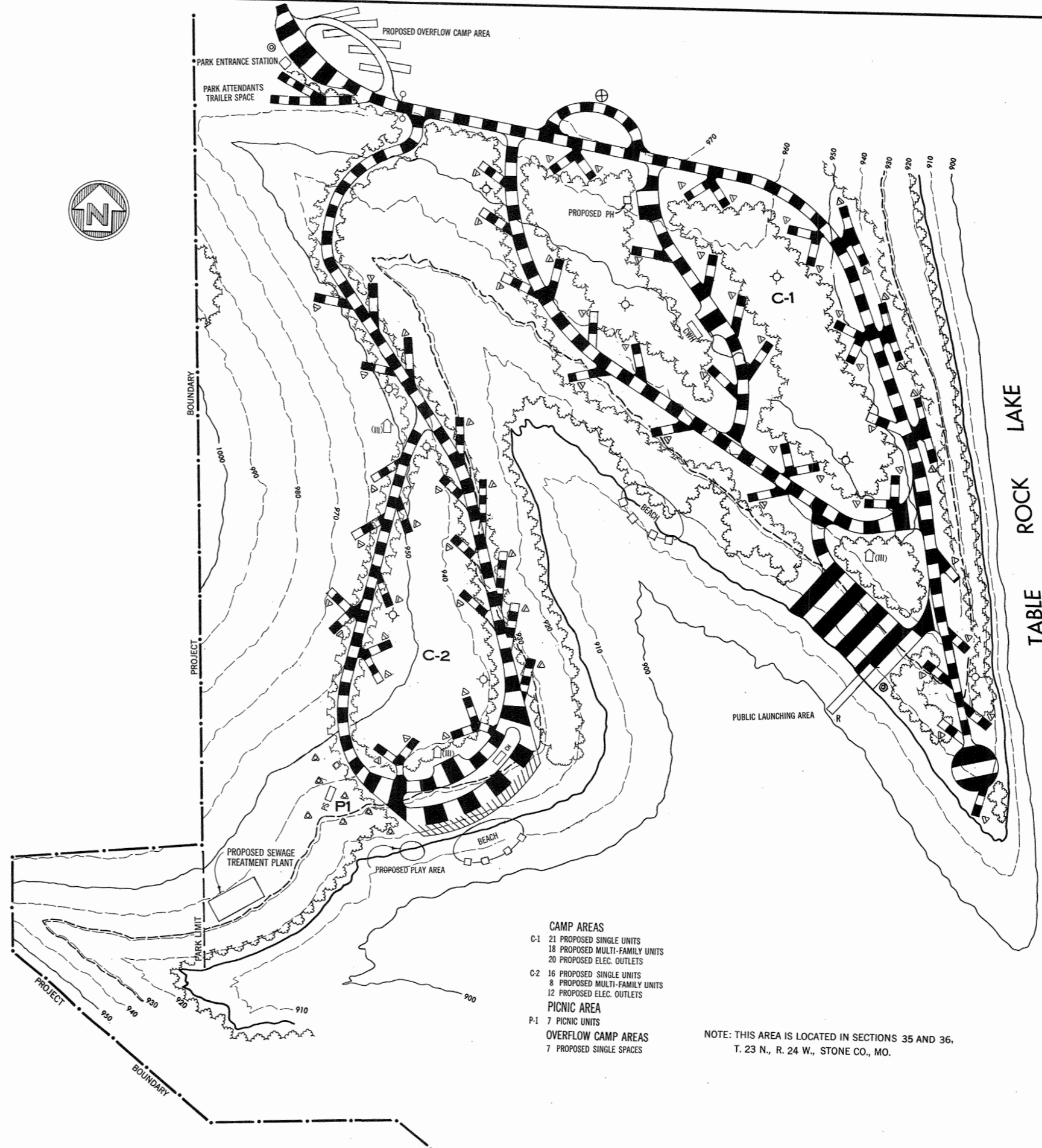


PREPARED FROM AERIAL PHOTOGRAPHS  
FLOWN FEB. 1970 WHEN LAKE WAS AT EL. 914.70  
WHITE RIVER WATERSHED WHITE RIVER, MO. AND ARK.

UPDATED MASTER RECREATION PLAN  
TABLE ROCK LAKE  
BEAVER PARK



U. S. ARMY ENGINEER DISTRICT, LITTLE ROCK  
LITTLE ROCK, ARKANSAS, JULY 1970



**LEGEND**

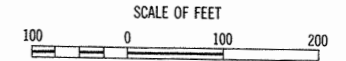
**RECREATIONAL FEATURES**

| FEATURE                                                  | EXISTING | PROPOSED |
|----------------------------------------------------------|----------|----------|
| <b>ROADS</b>                                             |          |          |
| PAVED                                                    |          |          |
| GRAVEL                                                   |          |          |
| EXISTING GRAVEL TO BE PAVED                              |          |          |
| <b>RESTROOMS - VAULT TYPE, WOODEN</b>                    |          |          |
| <b>RESTROOMS - VAULT TYPE, MASONRY</b>                   |          |          |
| <b>TYPE I</b>                                            |          |          |
| <b>TYPE II (CONVERTIBLE TO WATERBORNE)</b>               |          |          |
| <b>TYPE III (CONVERTIBLE TO WATERBORNE WITH SHOWERS)</b> |          |          |
| <b>RESTROOMS - WATERBORNE</b>                            |          |          |
| <b>RESTROOMS - WATERBORNE WITH SHOWERS</b>               |          |          |
| <b>TRAILER/MARINE - SANITARY STATION</b>                 |          |          |
| <b>PUMPHOUSE</b>                                         |          |          |
| <b>WELL</b>                                              |          |          |
| <b>WATER HYDRANT</b>                                     |          |          |
| <b>DRINKING FOUNTAIN</b>                                 |          |          |
| <b>BOAT RAMP</b>                                         |          |          |
| <b>COURTESY DOCK</b>                                     |          |          |
| <b>PICNIC SHELTER</b>                                    |          |          |
| <b>CHANGEHOUSE</b>                                       |          |          |
| <b>CAMPERS WASHHOUSE</b>                                 |          |          |
| <b>OTHER BUILDINGS (NAMED)</b>                           |          |          |
| <b>TELEPHONE</b>                                         |          |          |
| <b>PICNIC SPACE</b>                                      |          |          |
| <b>CAMP SPACE OR TRAILER SPACE</b>                       |          |          |
| <b>GROUP CAMP SPACE AND TRAIL</b>                        |          |          |
| <b>1 COUNCIL FIREPLACE</b>                               |          |          |
| <b>1 REFUSE CAN</b>                                      |          |          |
| <b>WELL, FOUNTAIN, OR TABLE SHELTER</b>                  |          |          |
| <b>GATE</b>                                              |          |          |
| <b>OTHER FEATURES</b>                                    |          |          |
| <b>BEACH IMPROVEMENT</b>                                 |          |          |
| <b>TREES</b>                                             |          |          |
| <b>TRAFFIC COUNTER</b>                                   |          |          |
| <b>MERCURY VAPOR LIGHT</b>                               |          |          |
| <b>PERTINENT ELEVATION (MSL)</b>                         |          |          |
| <b>TOP OF CONSERVATION POOL, EL. 915.0</b>               |          |          |
| <b>TOP OF FLOOD CONTROL POOL, EL. 931.0</b>              |          |          |


- CAMP AREAS**
- C-1 21 PROPOSED SINGLE UNITS  
18 PROPOSED MULTI-FAMILY UNITS  
20 PROPOSED ELEC. OUTLETS
  - C-2 16 PROPOSED SINGLE UNITS  
8 PROPOSED MULTI-FAMILY UNITS  
12 PROPOSED ELEC. OUTLETS
- PICNIC AREA**
- P-1 7 PICNIC UNITS
- OVERFLOW CAMP AREAS**
- 7 PROPOSED SINGLE SPACES

NOTE: THIS AREA IS LOCATED IN SECTIONS 35 AND 36,  
T. 23 N., R. 24 W., STONE CO., MO.

WHITE RIVER WATERSHED WHITE RIVER, MO. AND ARK.  
 UPDATED MASTER RECREATION PLAN  
**TABLE ROCK LAKE**  
**JAMES RIVER FUTURE PARK**



U. S. ARMY ENGINEER DISTRICT, LITTLE ROCK  
 LITTLE ROCK, ARKANSAS, JULY 1976



LEGEND  
 ~~~~~ TOP OF CONSERVATION POOL, EL. 915  
 ~~~~~ TOP OF FLOOD CONTROL POOL, EL. 920  
 - - - - - PROJECT BOUNDARY  
 - - - - - PARK LIMIT

PREPARED FROM AERIAL PHOTOGRAPHS  
 FLOWN FEB. 1973 WHEN LAKE WAS AT EL. 914.70  
 WHITE RIVER WATERSHED WHITE RIVER, MO. AND ARK.  
**UPDATED MASTER RECREATION PLAN**  
**TABLE ROCK LAKE**  
**JAMES RIVER FUTURE PARK**  
 SCALE OF FEET  
 0 100 200  
 U. S. ARMY ENGINEER DISTRICT, LITTLE ROCK  
 LITTLE ROCK, ARKANSAS, JULY 1976