

Appendix C: Alternative Map

MAP SHEET INDEX
ALTERNATIVE ONE
(INCREASE PRESERVATION)

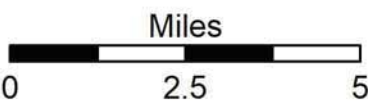
MAP SHEET INDEX

Legend

- Cities
 - Point Markers
 - Roads
 - State Highway
 - US Highway
 - Counties
 - Flowage Easement
- LAND CLASSIFICATIONS**
- HIGH DENSITY RECREATION
 - LOW DENSITY RECREATION
 - WILDLIFE MANAGEMENT
 - ENVIROMENTAL SENSITIVE AREA
 - PROJECT OPERATIONS
 - RESTRICTED
 - OPEN RECREATION



MASTER PLAN
NORFOLK LAKE



See Map Sheet N/A

See Map Sheet N/A

ALTERNATIVE ONE INCREASE PRESERVATION

LAND CLASSIFICATION

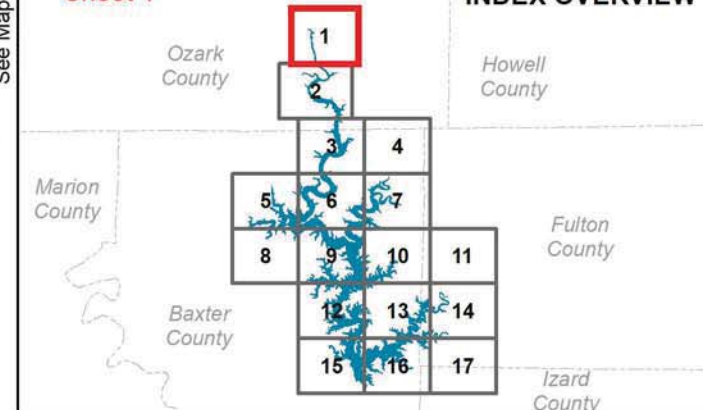
- HIGH DENSITY RECREATION
- ENVIROMENTAL SENSITIVE AREA
- WILDLIFE MANAGEMENT
- OPEN RECREATION

Legend

- Roads
- State Highway
- US Highway
- Rivers/Streams
- Counties
- USACE Boundary
- Flowage Easement
- Missouri Department of Conservation Lands

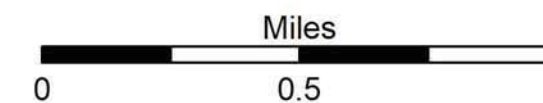
Current Map
Sheet 1

MAP SHEET INDEX OVERVIEW



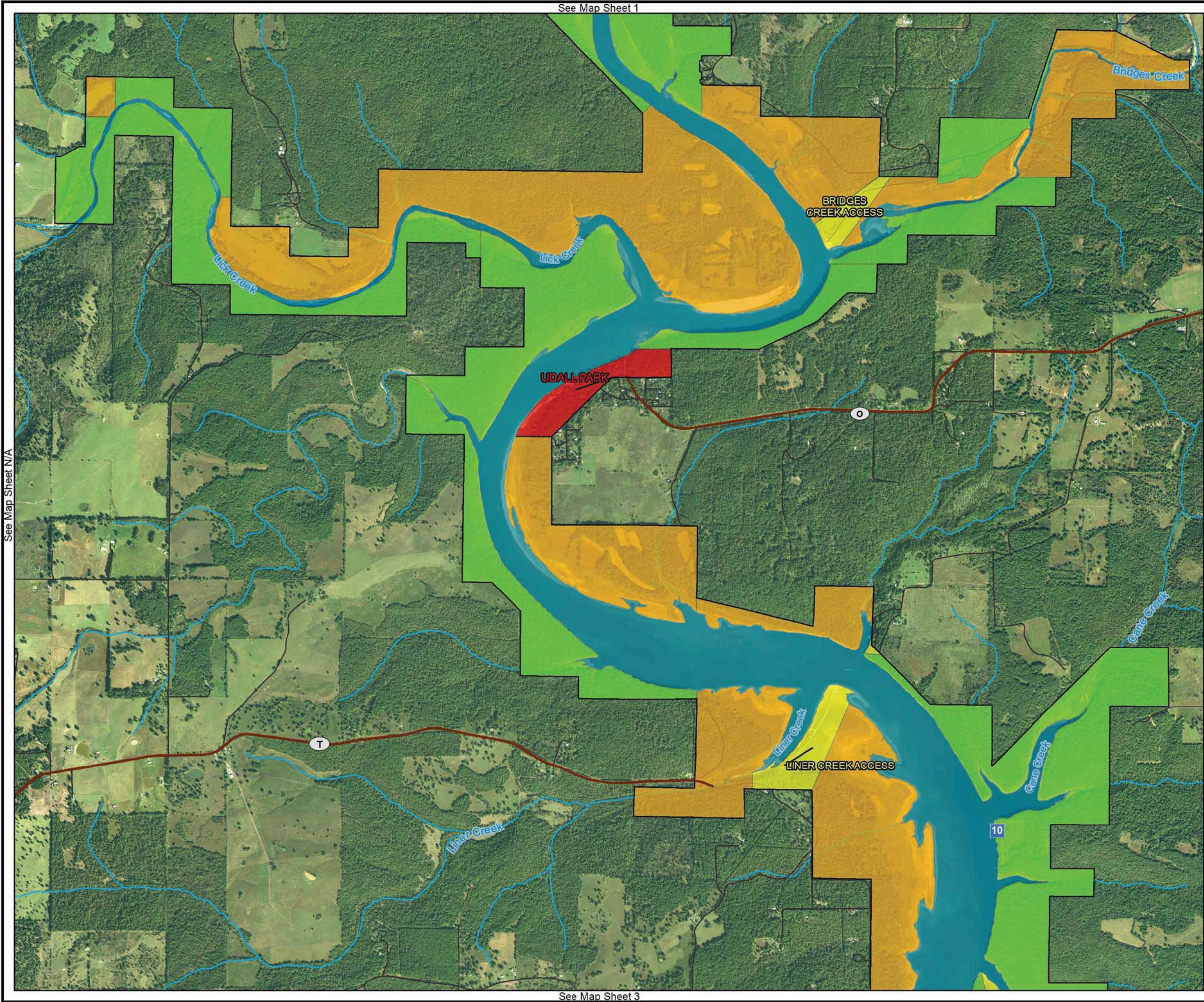
MASTER PLAN NORFORK LAKE

Imagery Date: 2017/2018



See Map Sheet 2

See Map Sheet N/A



ALTERNATIVE ONE INCREASE PRESERVATION

LAND CLASSIFICATION

HIGH DENSITY RECREATION

LOW DENSITY RECREATION

ENVIROMENTAL SENSITIVE AREA

WILDLIFE MANAGEMENT

OPEN RECREATION

Legend

Point Markers

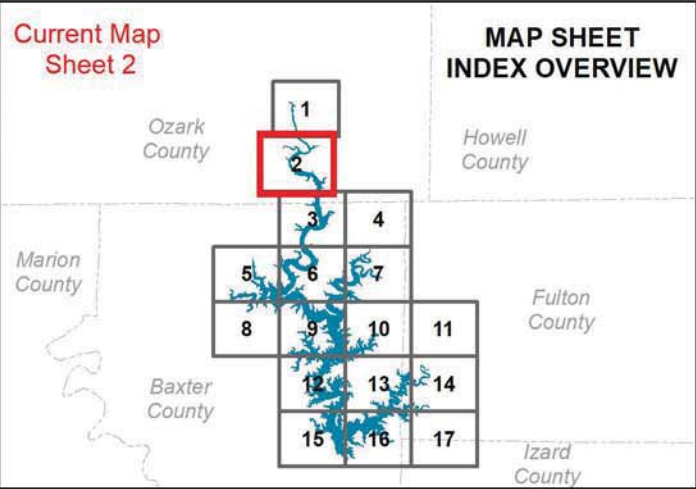
Roads

State Highway

Rivers/Streams

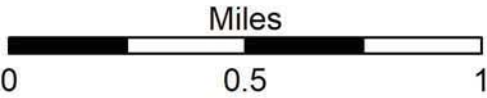
Counties

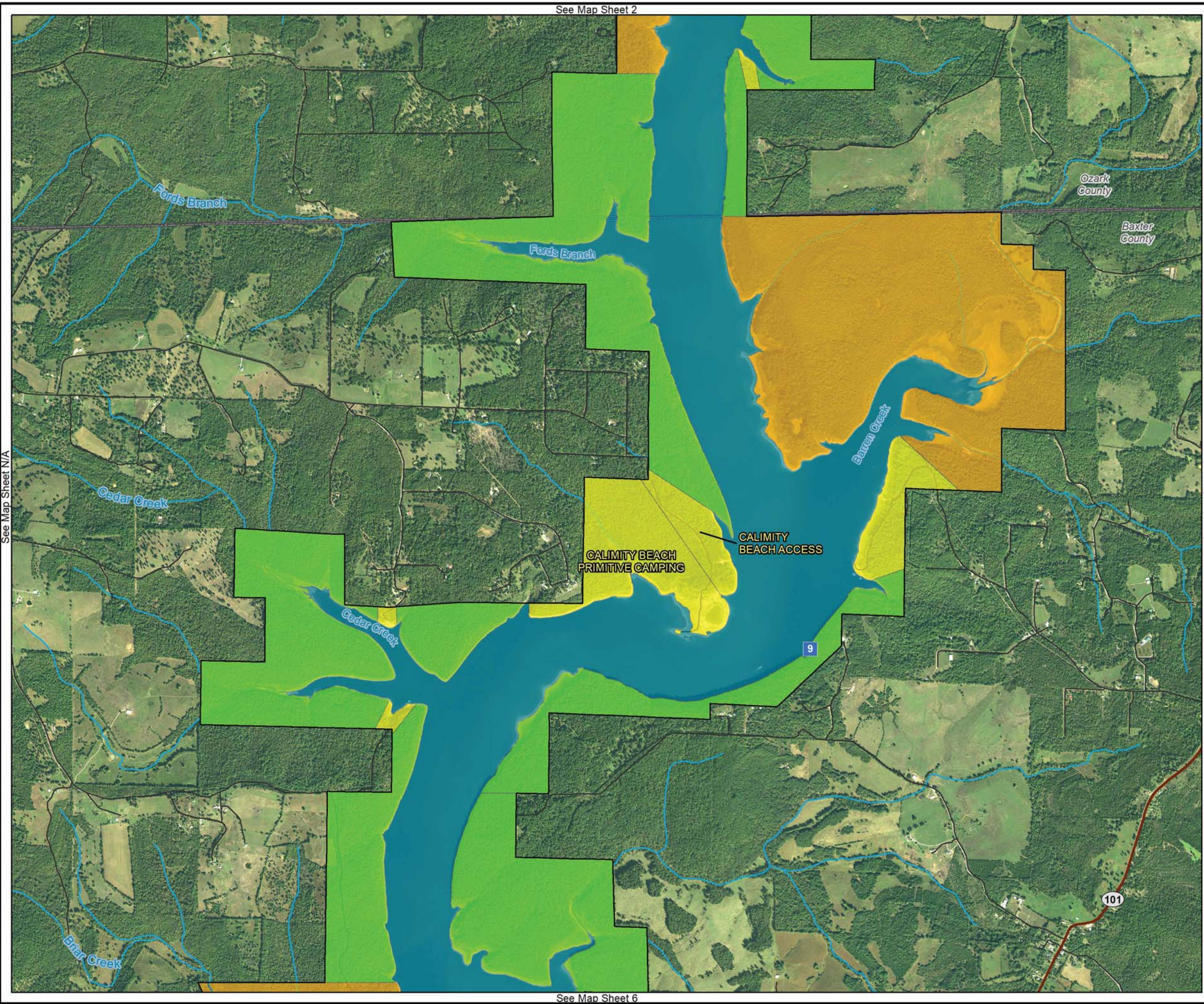
USACE Boundary



MASTER PLAN NORFORK LAKE

Imagery Date: 2017/2018





ALTERNATIVE ONE INCREASE PRESERVATION

LAND CLASSIFICATION

LOW DENSITY RECREATION

ENVIROMENTAL SENSITIVE AREA

WILDLIFE MANAGEMENT

OPEN RECREATION

Legend

Point Markers

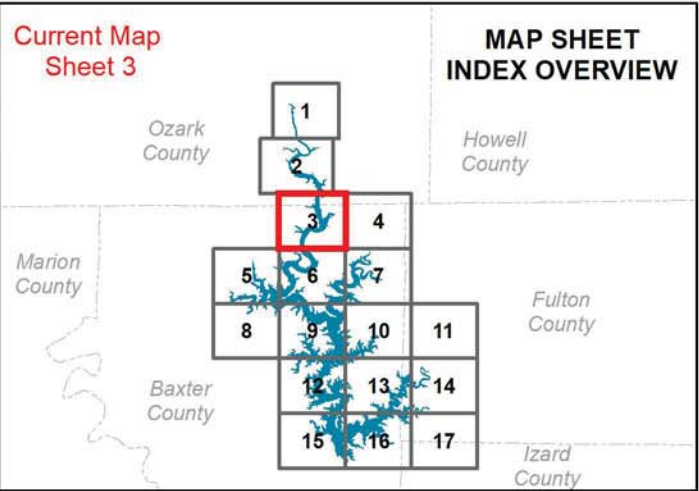
Roads

State Highway

Rivers/Streams


Counties

USACE Boundary



MASTER PLAN NORFORK LAKE

Imagery Date: 2017/2018





See Map Sheet N/A

See Map Sheet 3

See Map Sheet N/A

ALTERNATIVE ONE INCREASE PRESERVATION

LAND CLASSIFICATION

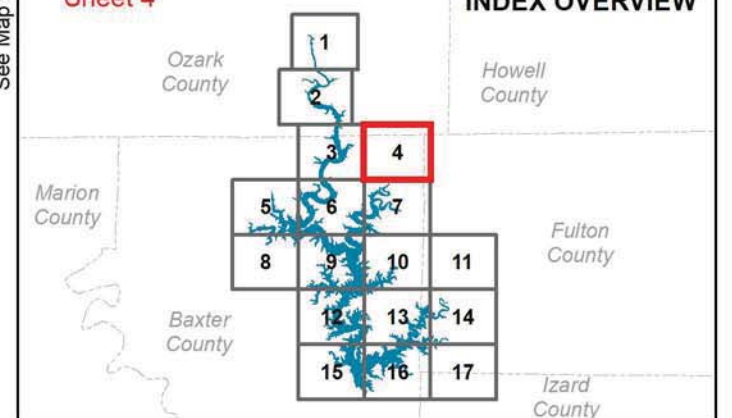
-  WILDLIFE MANAGEMENT
-  OPEN RECREATION

Legend

-  Roads
-  State Highway
-  Rivers/Streams
-  Counties
-  USACE Boundary


Current Map
Sheet 4

MAP SHEET INDEX OVERVIEW

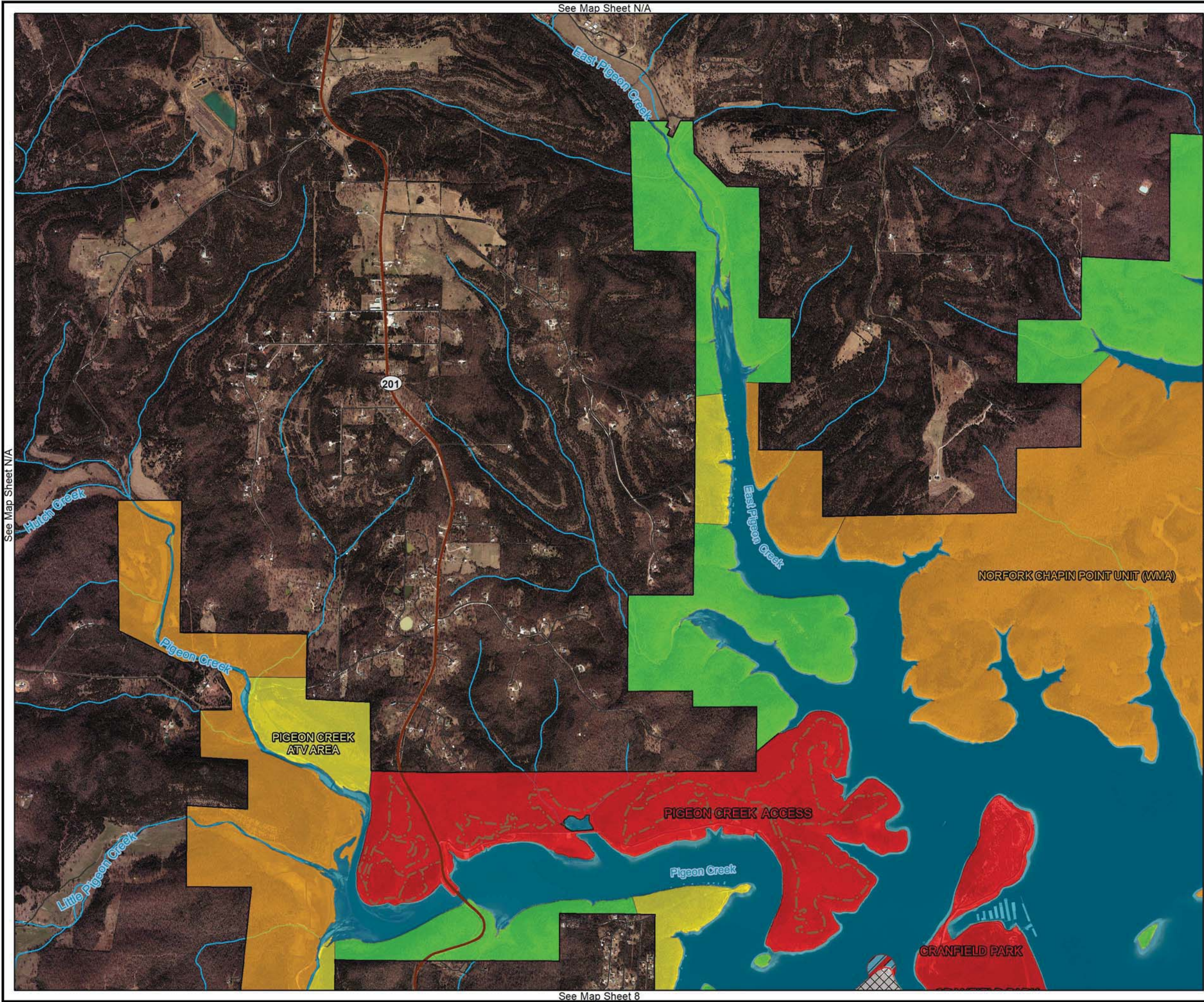


MASTER PLAN NORFORK LAKE

Imagery Date: 2017/2018



See Map Sheet 7



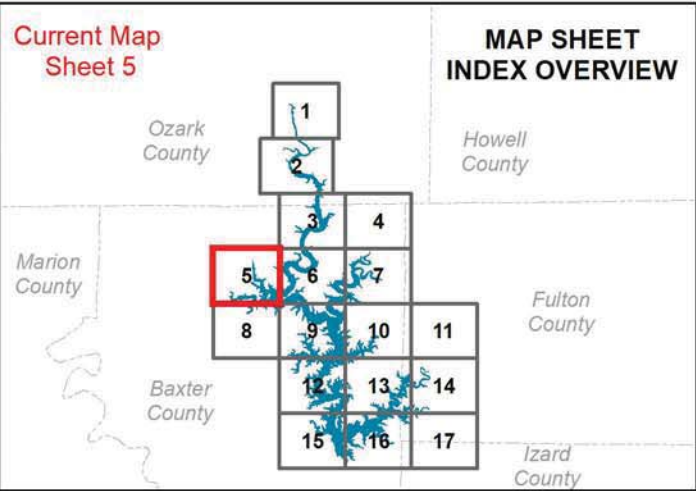
ALTERNATIVE ONE INCREASE PRESERVATION

LAND CLASSIFICATION

- HIGH DENSITY RECREATION
- LOW DENSITY RECREATION
- ENVIROMENTAL SENSITIVE AREA
- WILDLIFE MANAGEMENT
- PROJECT OPERATIONS
- RESTRICTED
- OPEN RECREATION

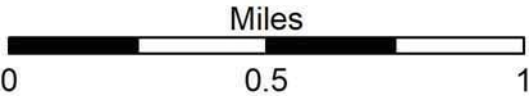
Legend

- Existing Trails
- Roads
- State Highway
- Rivers/Streams
- Counties
- USACE Boundary



MASTER PLAN NORFORK LAKE

Imagery Date: 2017/2018



See Map Sheet 5



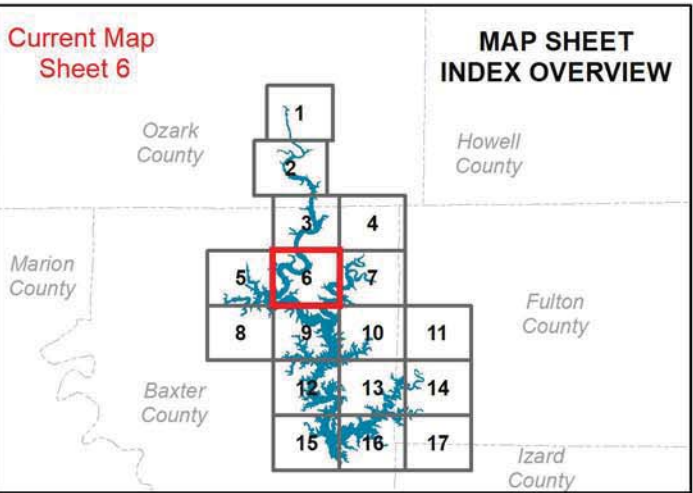
ALTERNATIVE ONE INCREASE PRESERVATION

LAND CLASSIFICATION

- HIGH DENSITY RECREATION
- LOW DENSITY RECREATION
- ENVIROMENTAL SENSITIVE AREA
- WILDLIFE MANAGEMENT
- OPEN RECREATION


Legend

- Point Markers
- Roads
- State Highway
- Rivers/Streams
- Counties
- USACE Boundary
- Flowage Easement



MASTER PLAN NORFORK LAKE

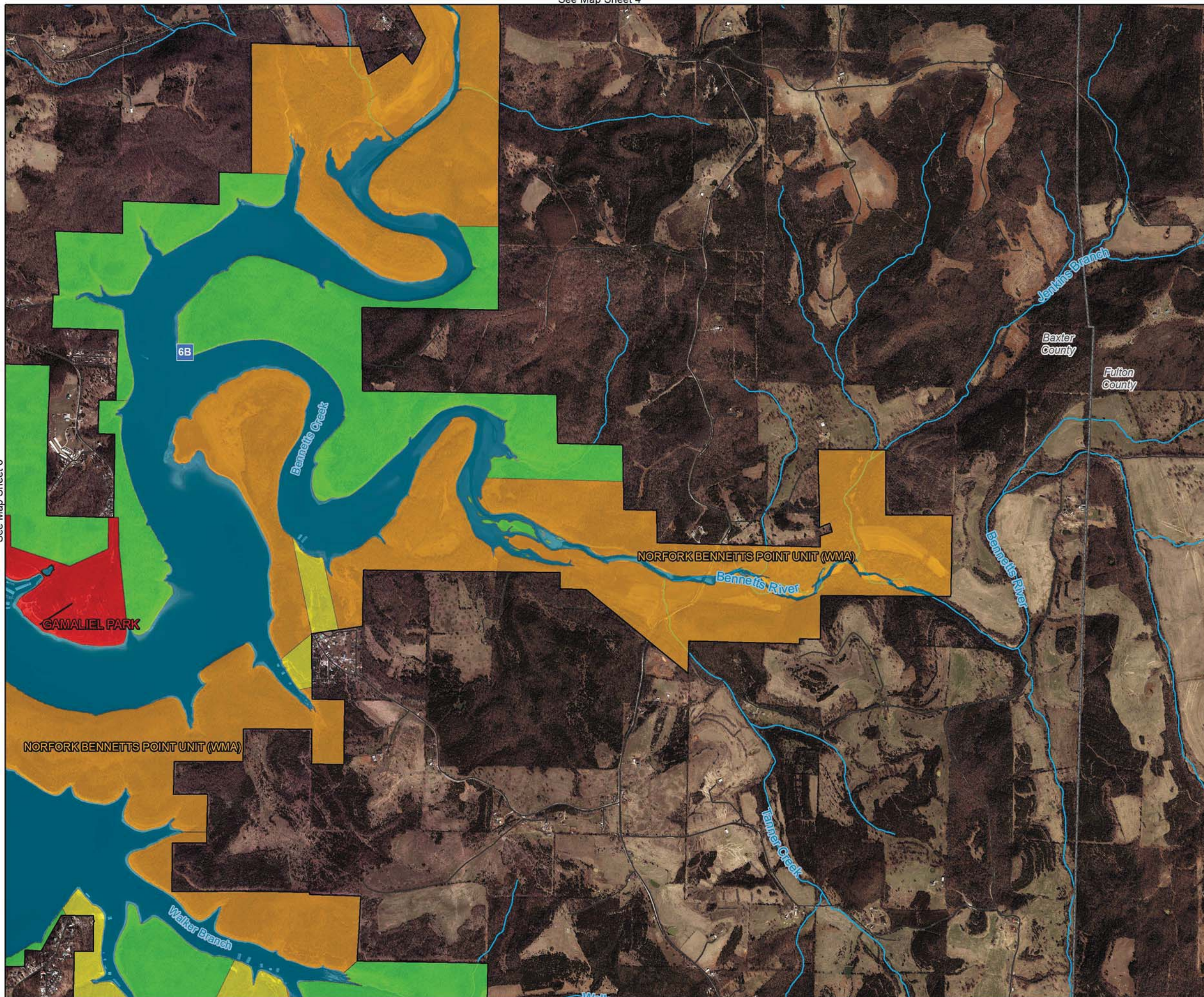
Imagery Date: 2017/2018



See Map Sheet 4

See Map Sheet 6

See Map Sheet N/A



See Map Sheet 10

ALTERNATIVE ONE INCREASE PRESERVATION

LAND CLASSIFICATION

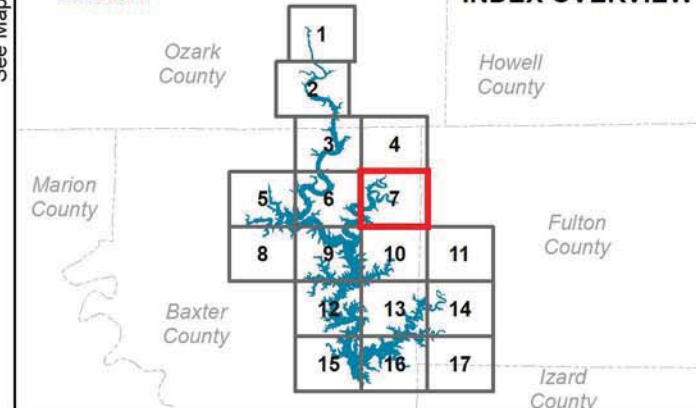
- HIGH DENSITY RECREATION
- LOW DENSITY RECREATION
- ENVIROMENTAL SENSITIVE AREA
- WILDLIFE MANAGEMENT
- OPEN RECREATION

Legend

- Point Markers
- Roads
- Rivers/Streams
- Counties
- USACE Boundary

Current Map
Sheet 7

MAP SHEET INDEX OVERVIEW



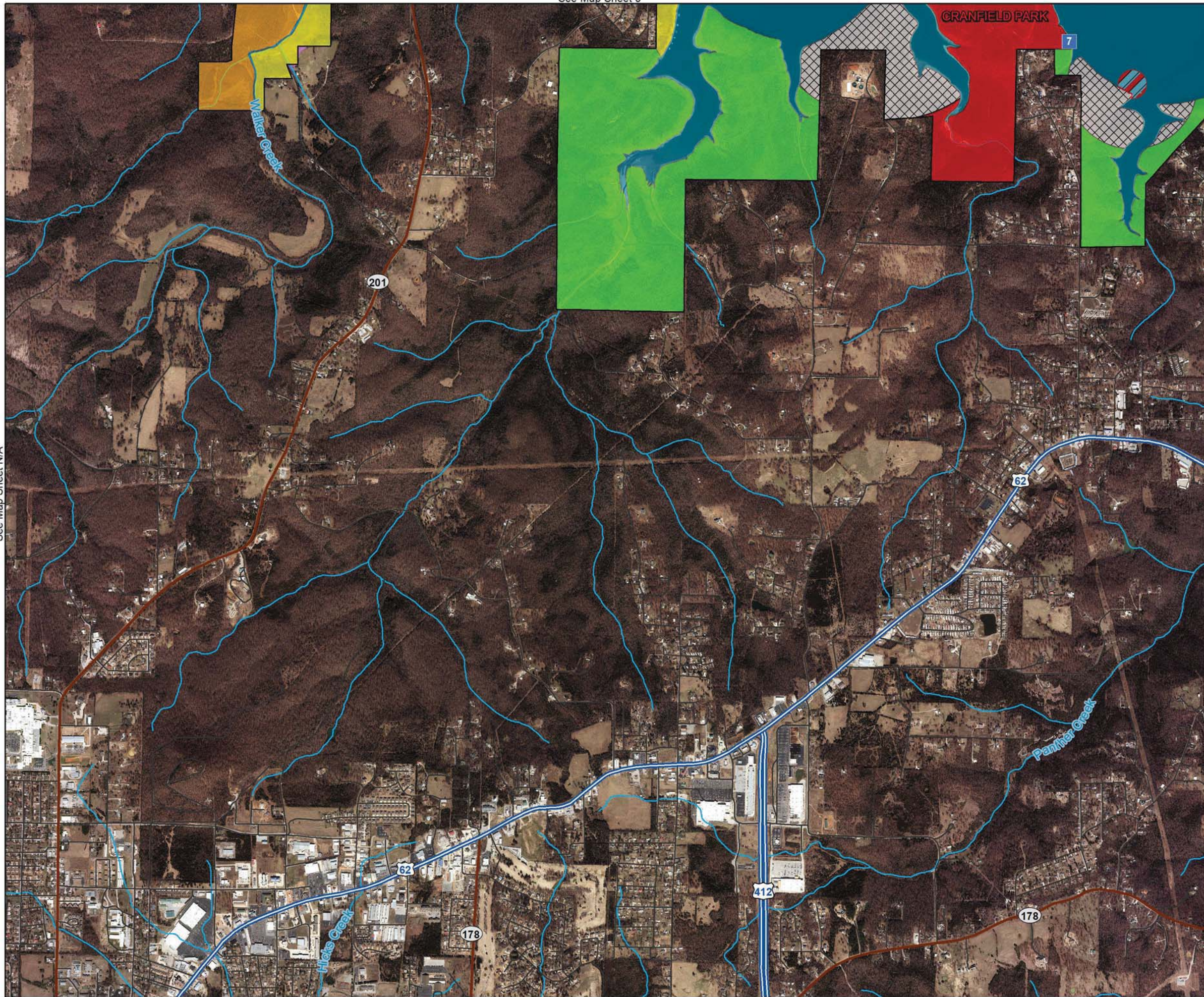
MASTER PLAN NORFORK LAKE

Imagery Date: 2017/2018



See Map Sheet N/A

See Map Sheet 5



ALTERNATIVE ONE INCREASE PRESERVATION

LAND CLASSIFICATION

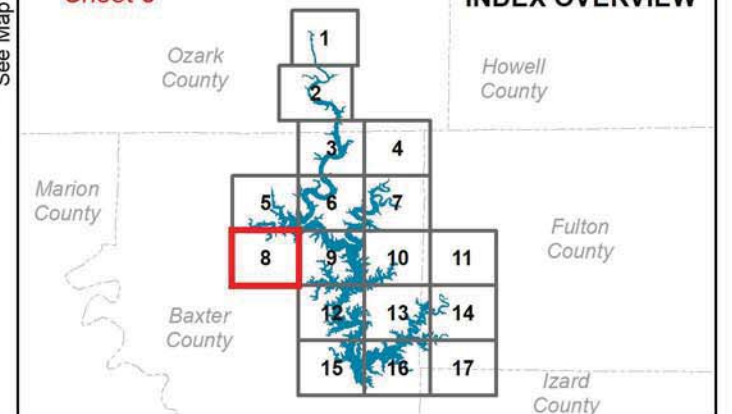
- HIGH DENSITY RECREATION
- LOW DENSITY RECREATION
- ENVIROMENTAL SENSITIVE AREA
- WILDLIFE MANAGEMENT
- PROJECT OPERATIONS
- RESTRICTED
- OPEN RECREATION

Legend

- Point Markers
- Roads
- State Highway
- US Highway
- Rivers/Streams
- Counties
- USACE Boundary
- Flowage Easement


Current Map
Sheet 8

MAP SHEET INDEX OVERVIEW



MASTER PLAN NORFOLK LAKE

Imagery Date: 2017/2018



See Map Sheet N/A

See Map Sheet 9



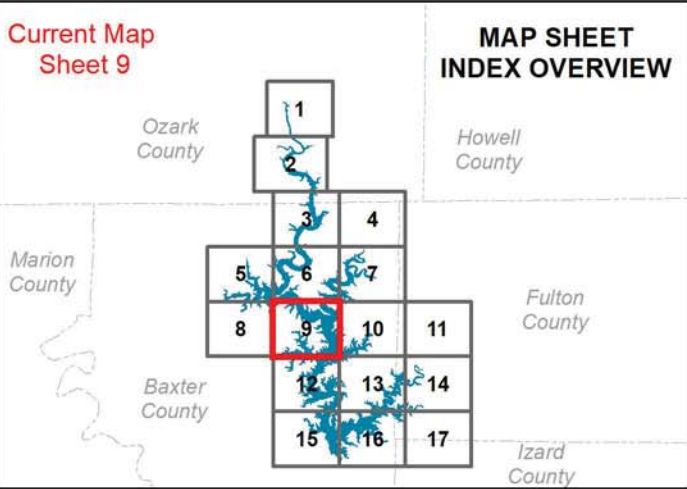
ALTERNATIVE ONE INCREASE PRESERVATION

LAND CLASSIFICATION

- HIGH DENSITY RECREATION
- LOW DENSITY RECREATION
- ENVIROMENTAL SENSITIVE AREA
- WILDLIFE MANAGEMENT
- PROJECT OPERATIONS
- OPEN RECREATION


Legend

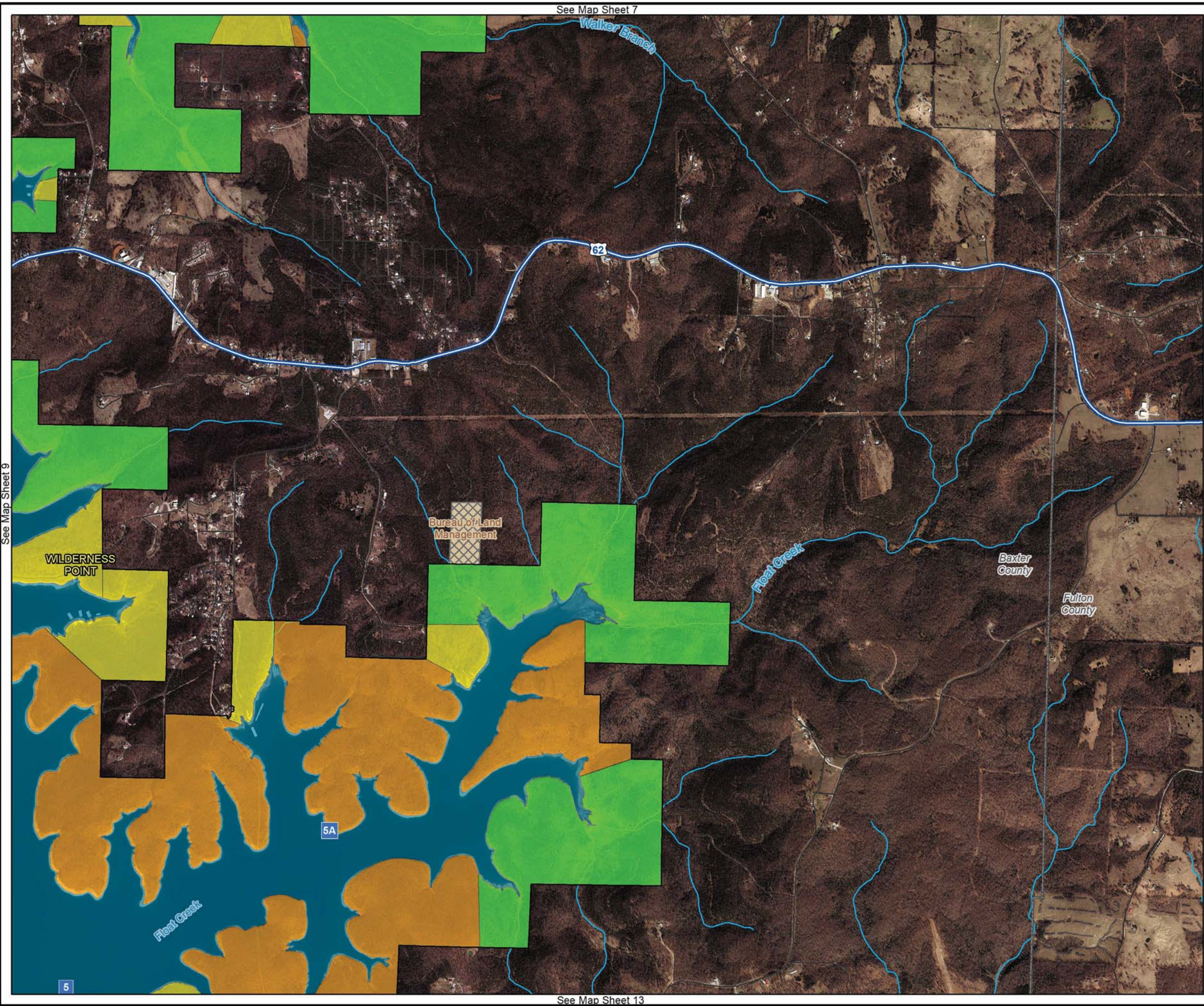
- Point Markers
- Existing Trails
- Roads
- State Highway
- US Highway
- Rivers/Streams
- Counties
- USACE Boundary
- Flowage Easement



MASTER PLAN NORFORK LAKE

Imagery Date: 2017/2018





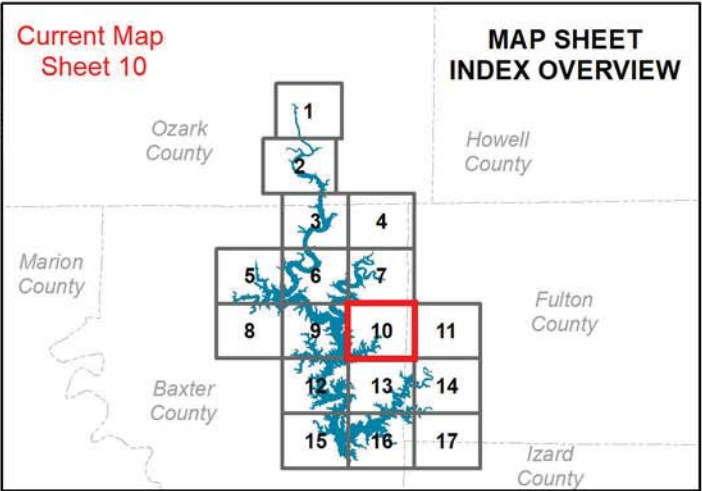
ALTERNATIVE ONE INCREASE PRESERVATION

LAND CLASSIFICATION

- LOW DENSITY RECREATION
- ENVIROMENTAL SENSITIVE AREA
- WILDLIFE MANAGEMENT
- OPEN RECREATION


Legend

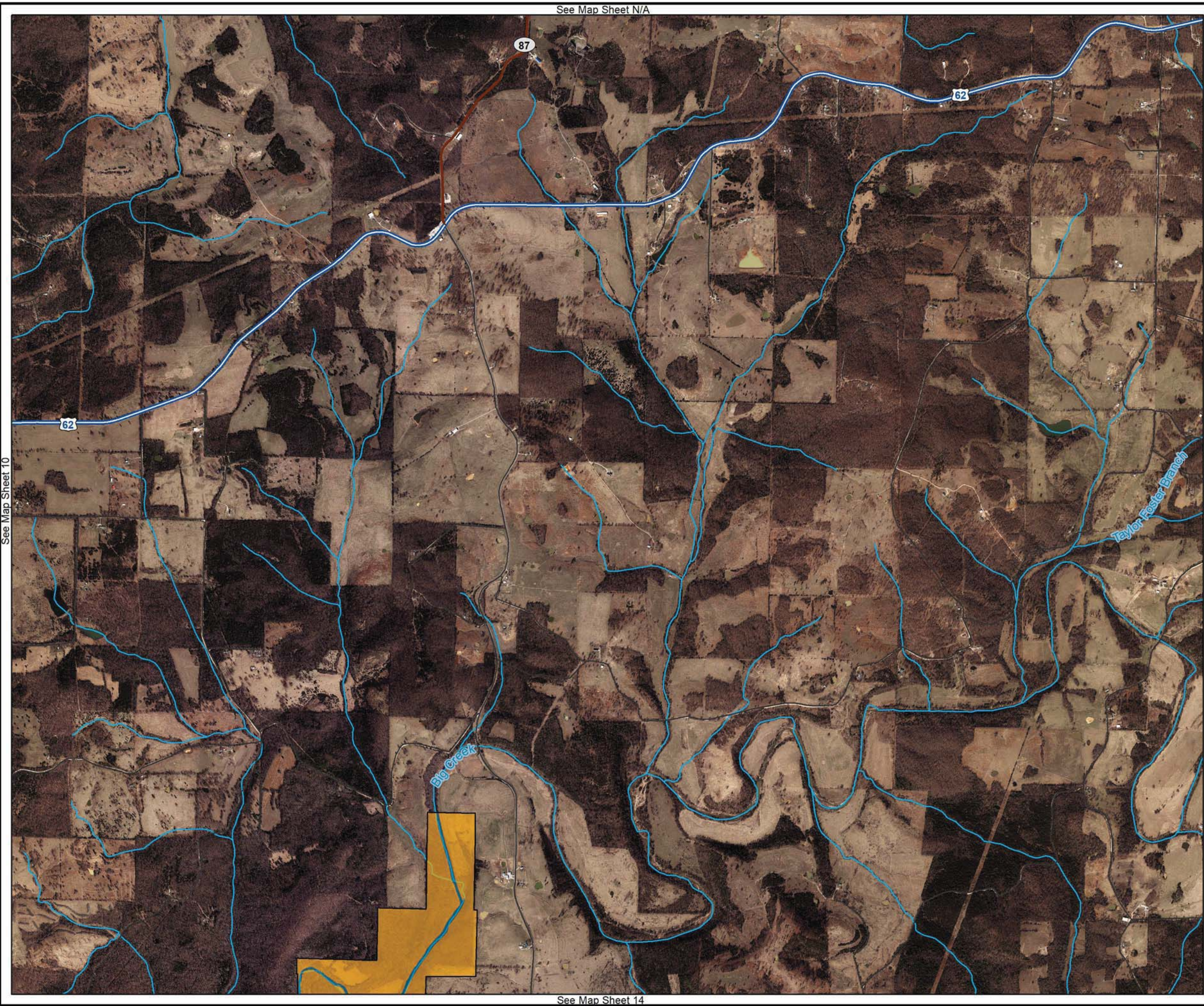
- Point Markers
- Roads
- US Highway
- Rivers/Streams
- Counties
- USACE Boundary
- Bureau of Land Management Land



MASTER PLAN NORFORK LAKE

Imagery Date: 2017/2018





ALTERNATIVE ONE INCREASE PRESERVATION

LAND CLASSIFICATION

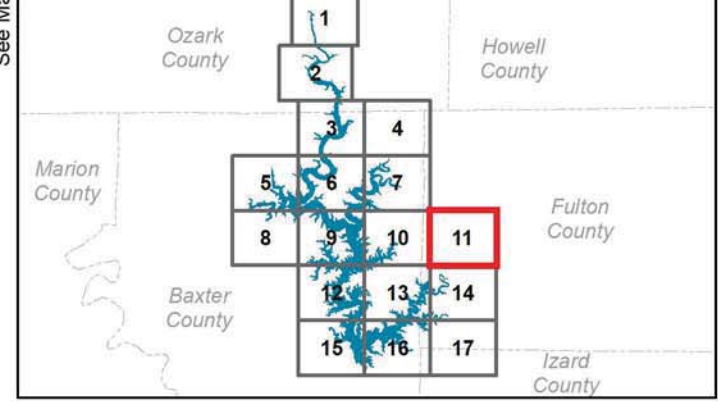
- WILDLIFE MANAGEMENT
- OPEN RECREATION

Legend

- Roads
- State Highway
- US Highway
- Rivers/Streams
- Counties
- USACE Boundary


Current Map
Sheet 11

MAP SHEET INDEX OVERVIEW



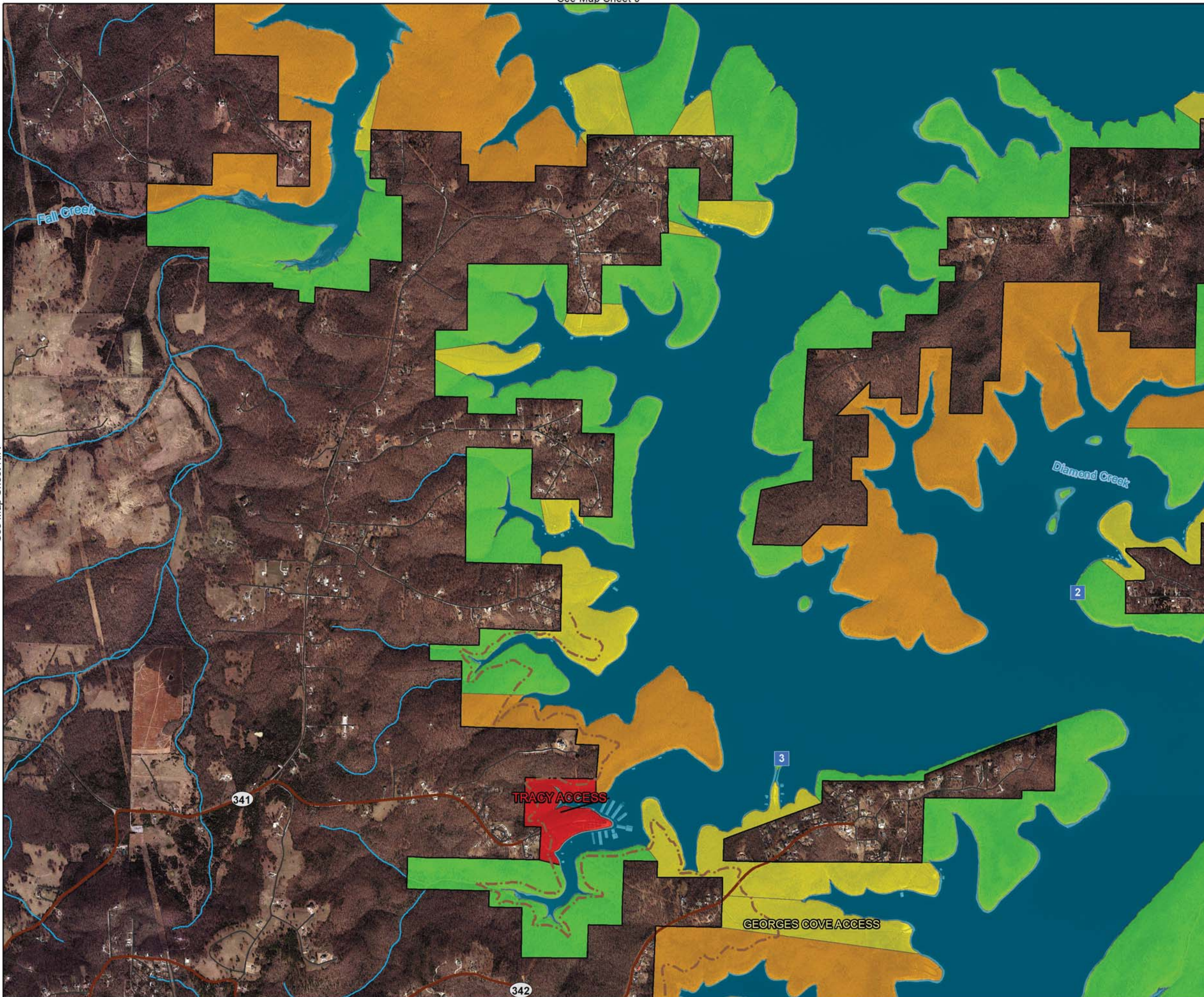
MASTER PLAN NORFORK LAKE

Imagery Date: 2017/2018



See Map Sheet 9

See Map Sheet N/A



See Map Sheet 15

ALTERNATIVE ONE INCREASE PRESERVATION

LAND CLASSIFICATION

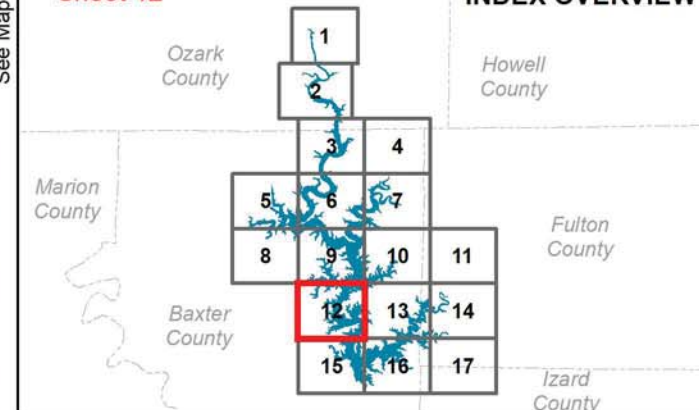
- HIGH DENSITY RECREATION
- LOW DENSITY RECREATION
- ENVIROMENTAL SENSITIVE AREA
- WILDLIFE MANAGEMENT
- OPEN RECREATION

Legend

- Point Markers
- Existing Trails
- Roads
- State Highway
- Rivers/Streams
- Counties
- USACE Boundary

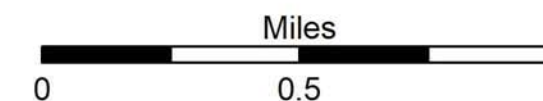
Current Map
Sheet 12

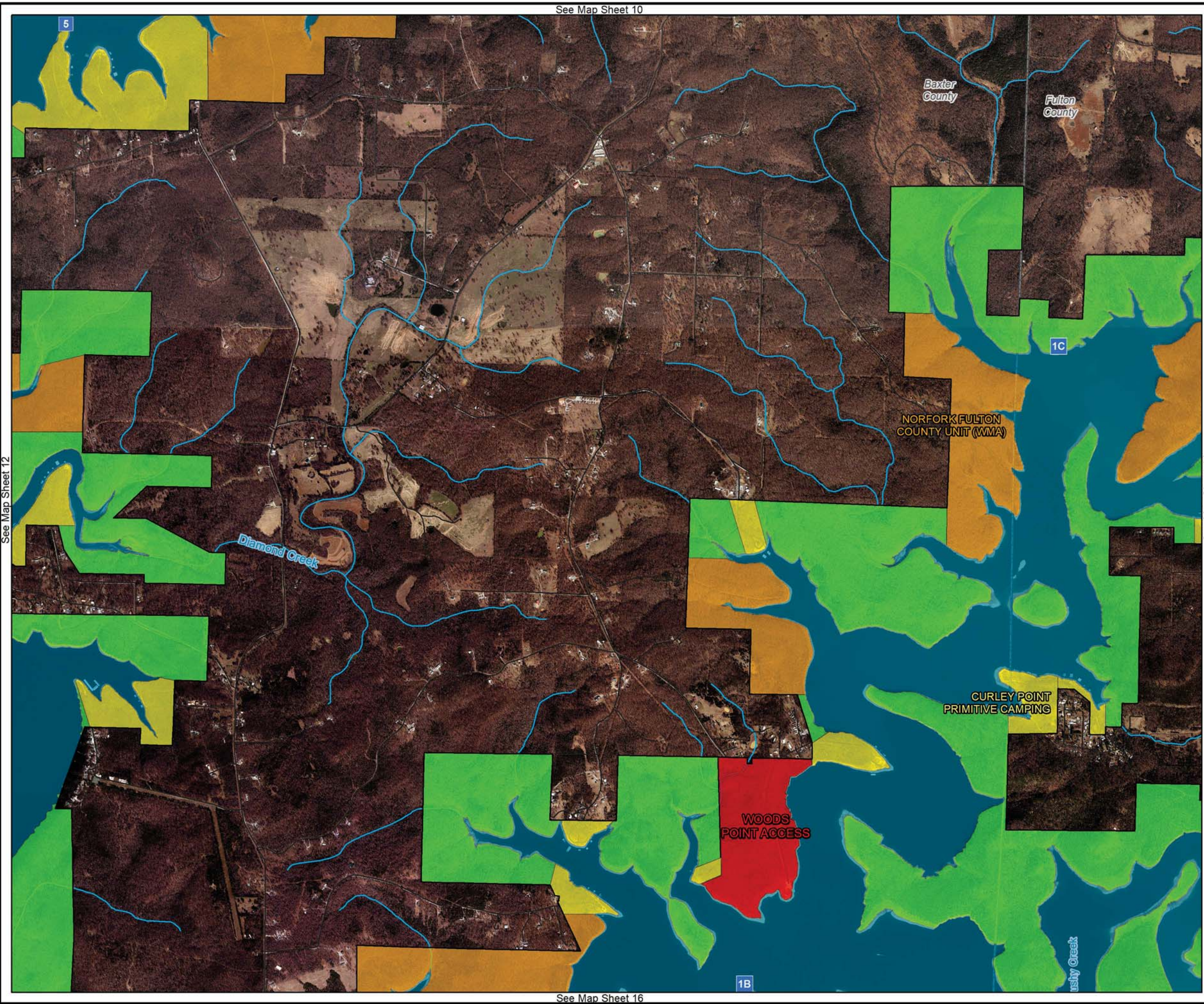
MAP SHEET INDEX OVERVIEW



MASTER PLAN NORFORK LAKE

Imagery Date: 2017/2018





ALTERNATIVE ONE INCREASE PRESERVATION

LAND CLASSIFICATION

■

 HIGH DENSITY RECREATION

■

 LOW DENSITY RECREATION

■

 ENVIROMENTAL SENSITIVE AREA

■

 WILDLIFE MANAGEMENT

■

 OPEN RECREATION

Legend

■

 Point Markers

—

 Roads

—

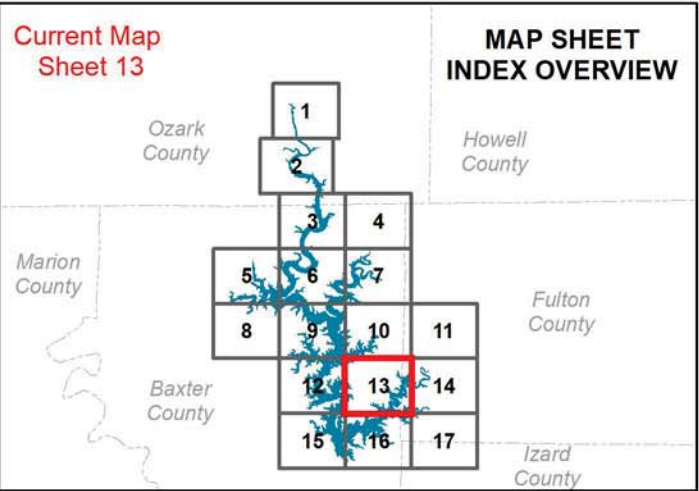
 Rivers/Streams

□

 Counties


□

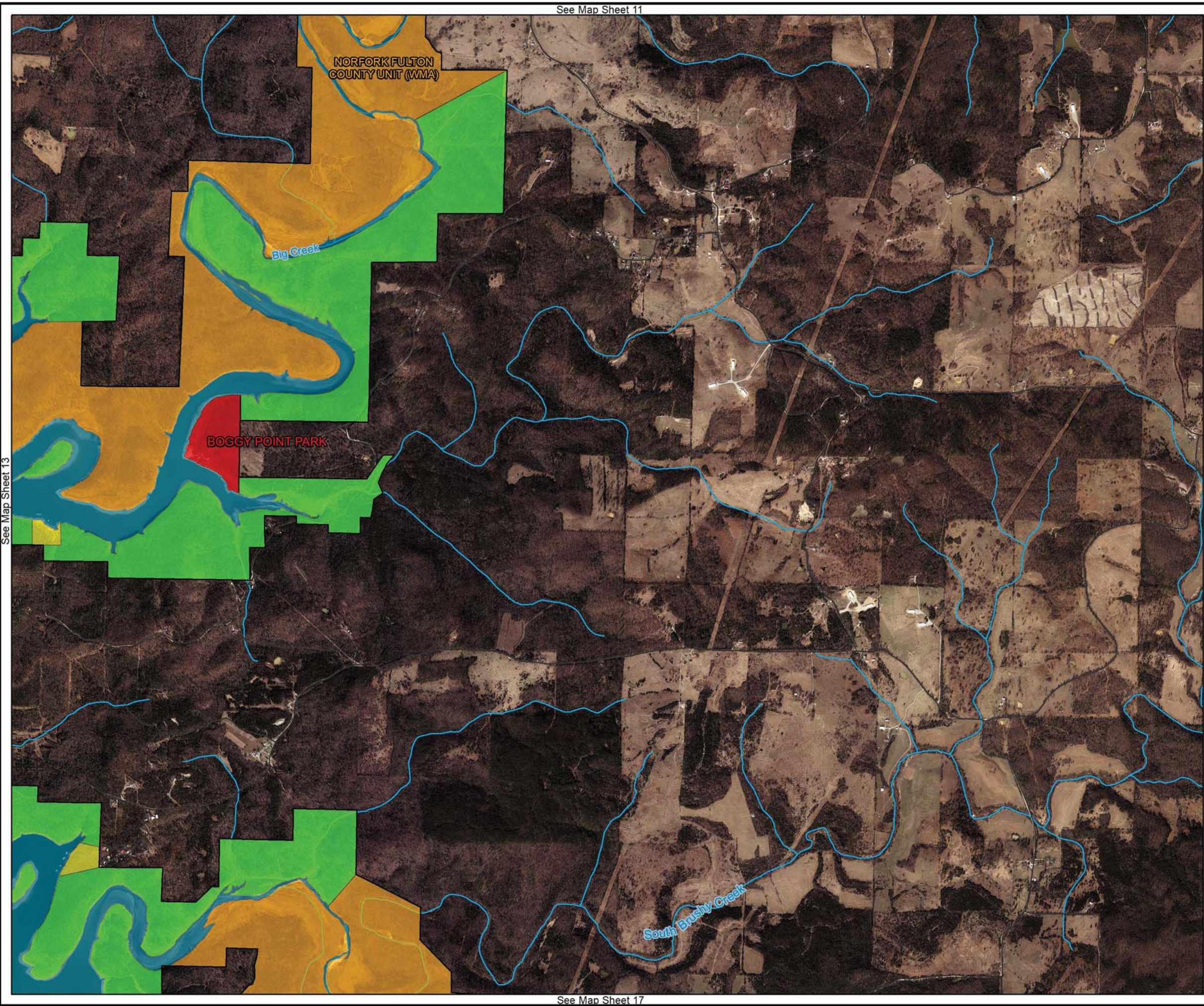
 USACE Boundary



MASTER PLAN NORFOLK LAKE

Imagery Date: 2017/2018





ALTERNATIVE ONE INCREASE PRESERVATION

LAND CLASSIFICATION

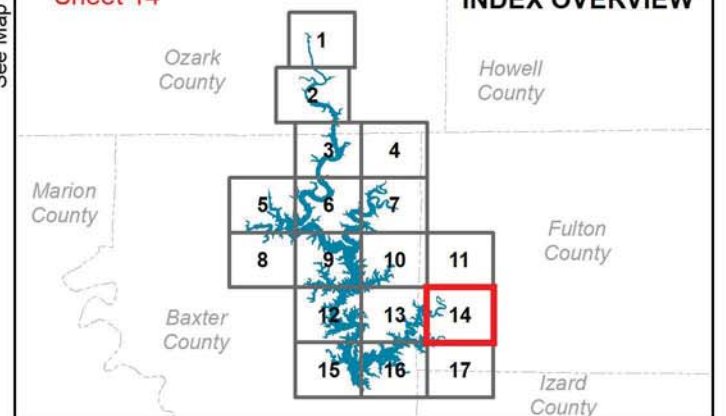
- HIGH DENSITY RECREATION
- LOW DENSITY RECREATION
- ENVIROMENTAL SENSITIVE AREA
- WILDLIFE MANAGEMENT
- OPEN RECREATION

Legend

- Roads
- Rivers/Streams
- Counties
- USACE Boundary


Current Map
Sheet 14

MAP SHEET INDEX OVERVIEW

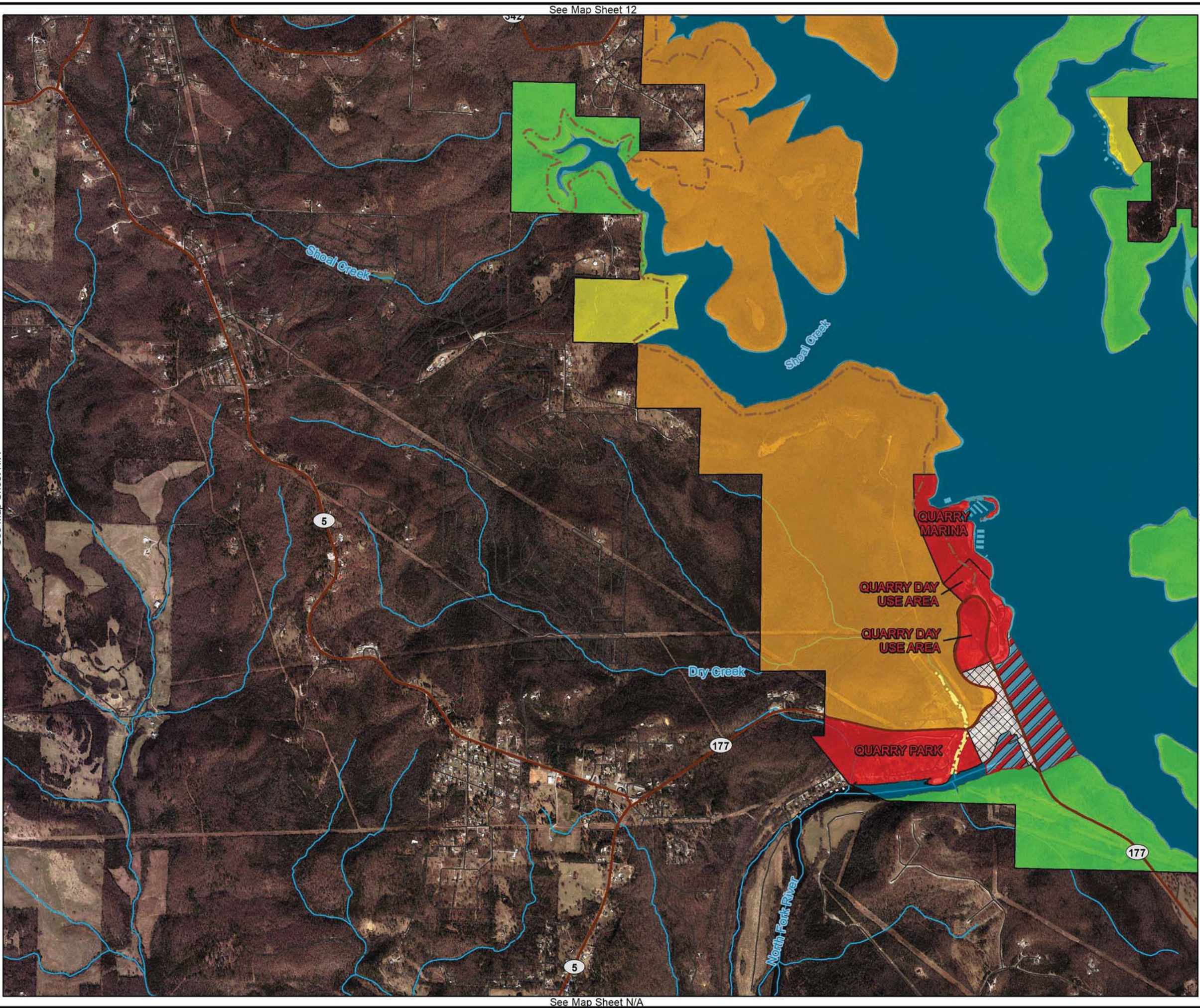


MASTER PLAN NORFORK LAKE

Imagery Date: 2017/2018



See Map Sheet N/A



ALTERNATIVE ONE INCREASE PRESERVATION

LAND CLASSIFICATION

■

 HIGH DENSITY RECREATION

■

 LOW DENSITY RECREATION

■

 ENVIROMENTAL SENSITIVE AREA

■

 WLDLIFE MANAGEMENT

▨

 PROJECT OPERATIONS

▨

 RESTRICTED

■

 OPEN RECREATION

Legend

—

 Dry Run Creek

—

 Existing Trails

—

 Roads

—

 State Highway

—

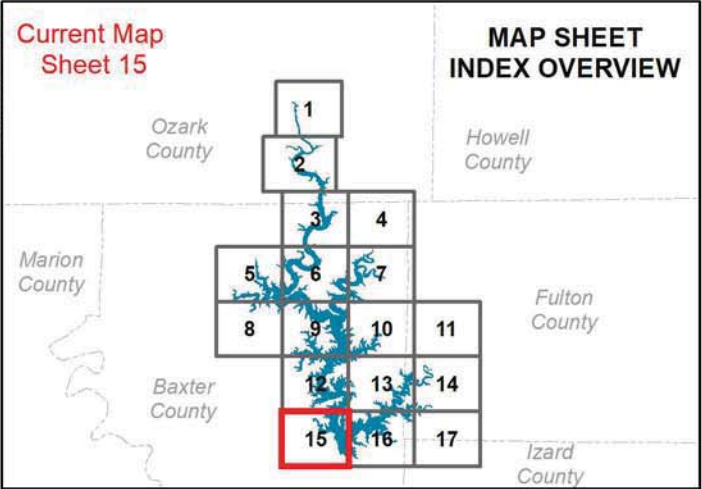
 Rivers/Streams

□

 Counties


□

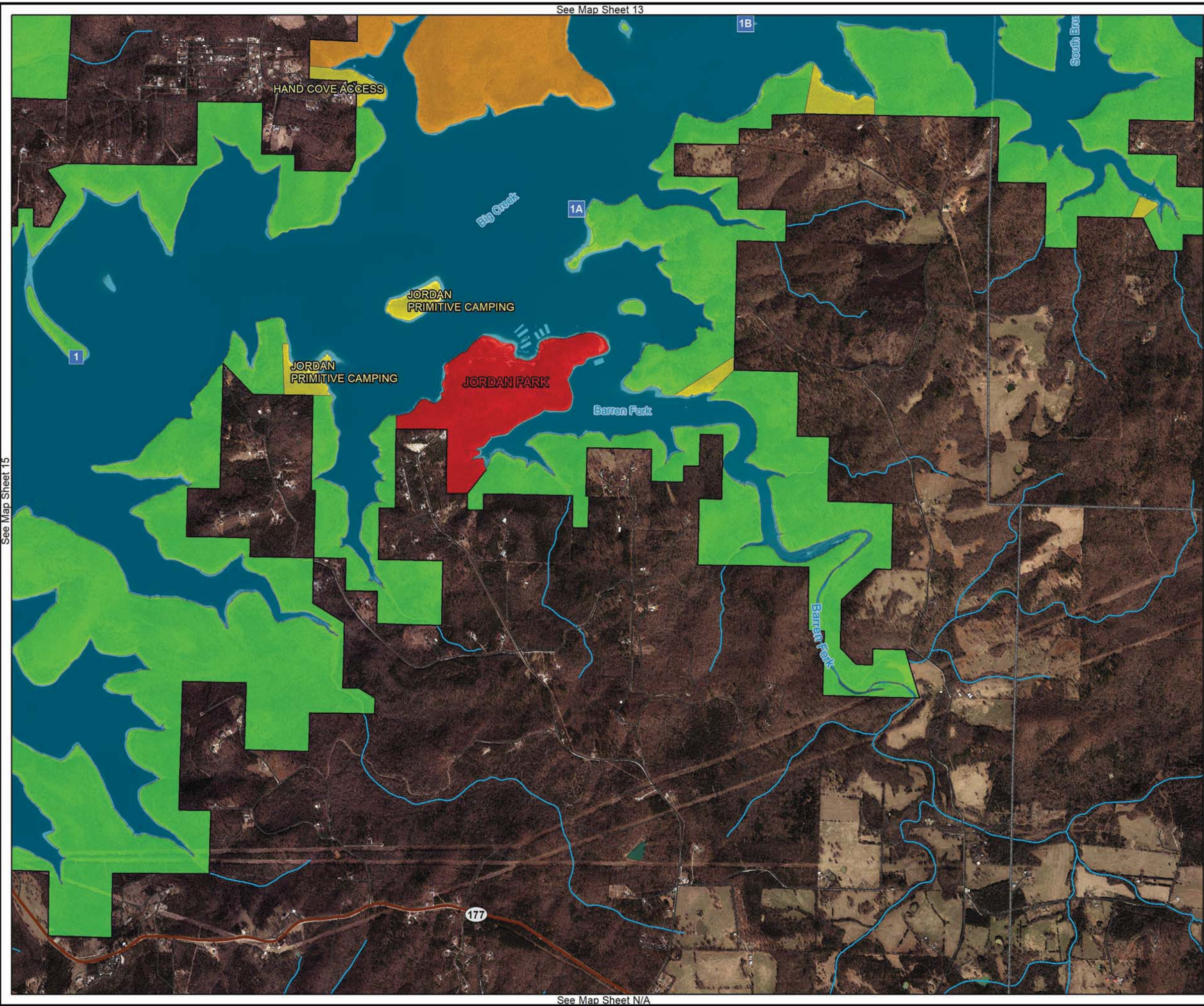
 USACE Boundary



MASTER PLAN NORFORK LAKE

Imagery Date: 2017/2018





ALTERNATIVE ONE INCREASE PRESERVATION

LAND CLASSIFICATION

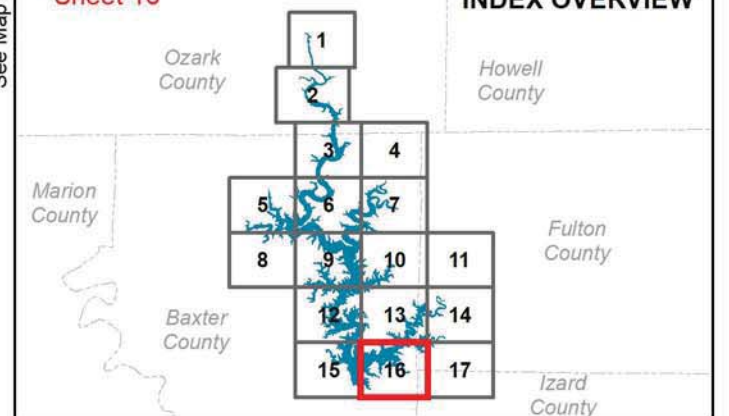
- HIGH DENSITY RECREATION
- LOW DENSITY RECREATION
- ENVIROMENTAL SENSITIVE AREA
- WLDLIFE MANAGEMENT
- OPEN RECREATION

Legend

- Point Markers
- Roads
- State Highway
- Rivers/Streams
- Counties
- USACE Boundary

Current Map
Sheet 16

MAP SHEET INDEX OVERVIEW



MASTER PLAN NORFORK LAKE

Imagery Date: 2017/2018



See Map Sheet 14

See Map Sheet 16

See Map Sheet N/A



See Map Sheet N/A

ALTERNATIVE ONE INCREASE PRESERVATION

LAND CLASSIFICATION

ENVIRONMENTAL SENSITIVE AREA

WILDLIFE MANAGEMENT

OPEN RECREATION

Legend

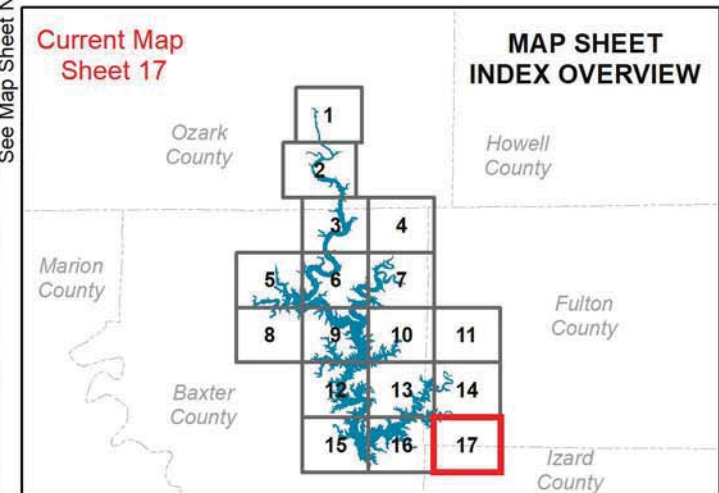
Roads

State Highway

Rivers/Streams

Counties

USACE Boundary



MASTER PLAN NORFORK LAKE

Imagery Date: 2017/2018



MAP SHEET INDEX ALTERNATIVE TWO (INCREASE CONSERVATION- CURRENT MANAGEMENT) PREFERRED

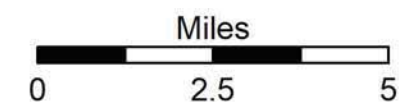
MAP SHEET INDEX

Legend

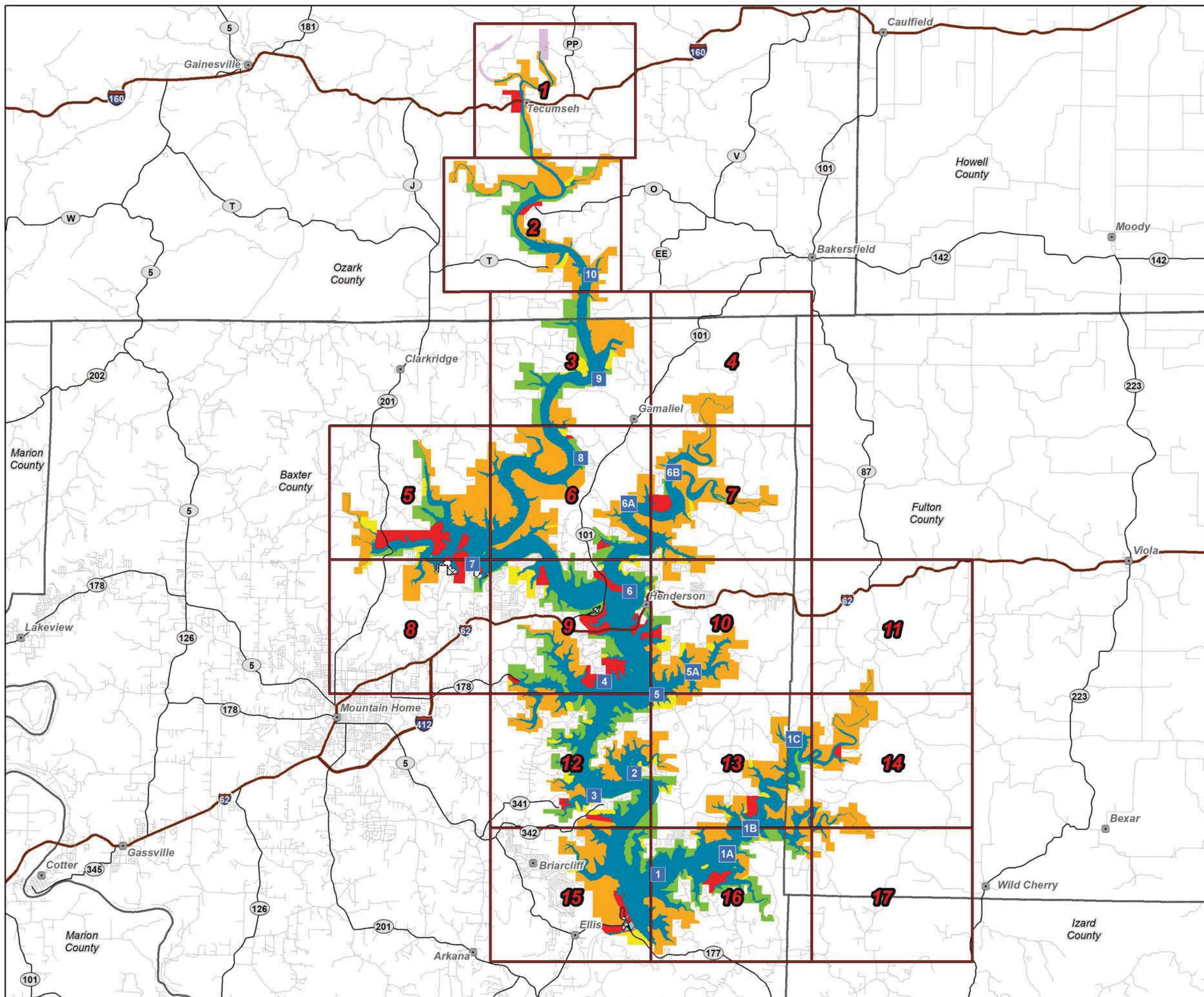
- Cities
 - Point Markers
 - Roads
 - State Highway
 - US Highway
 - Counties
 - Flowage Easement
- ### LAND CLASSIFICATIONS
- HIGH DENSITY RECREATION
 - LOW DENSITY RECREATION
 - WILDLIFE MANAGEMENT
 - ENVIROMENTAL SENSITIVE AREA
 - ▨ PROJECT OPERATIONS
 - ▨ RESTRICTED
 - OPEN RECREATION



MASTER PLAN NORFOLK LAKE



US ARMY CORPS
OF ENGINEERS
Little Rock District
Norfolk Lake



See Map Sheet N/A

See Map Sheet N/A

ALTERNATIVE TWO INCREASE CONSERVATION- CURRENT MANAGEMENT (PREFERRED)

LAND CLASSIFICATION

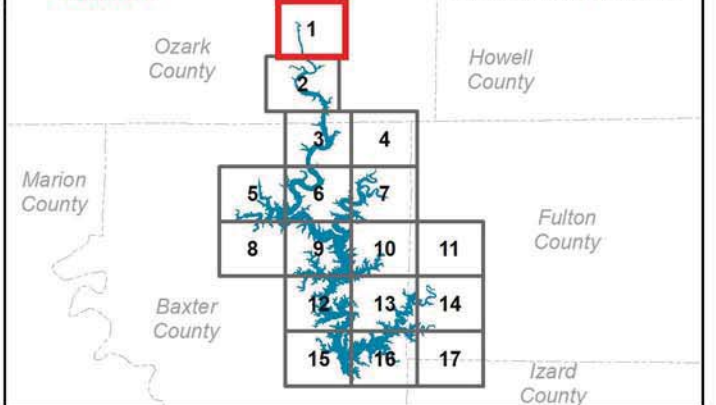
- HIGH DENSITY RECREATION
- ENVIROMENTAL SENSITIVE AREA
- WLDLIFE MANAGEMENT
- OPEN RECREATION

Legend

- Proposed Trail
- Roads
- State Highway
- US Highway
- Rivers/Streams
- Counties
- USACE Boundary
- Flowage Easement
- Missouri Department of Conservation Lands


Current Map
Sheet 1

MAP SHEET
INDEX OVERVIEW



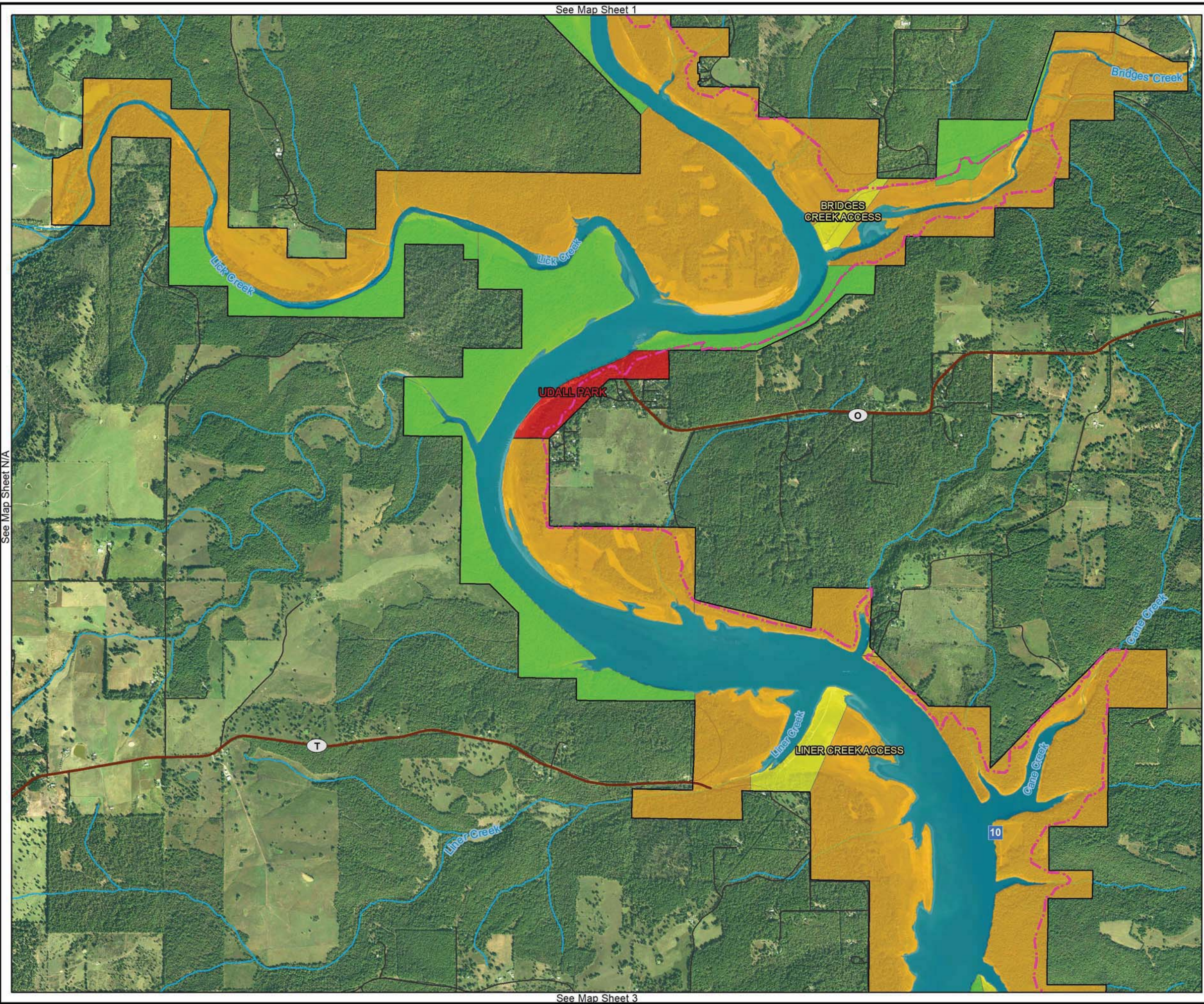
MASTER PLAN NORFORK LAKE

Imagery Date: 2017/2018



See Map Sheet 2

See Map Sheet N/A



ALTERNATIVE TWO
INCREASE CONSERVATION-
CURRENT MANAGEMENT
(PREFERRED)

LAND CLASSIFICATION

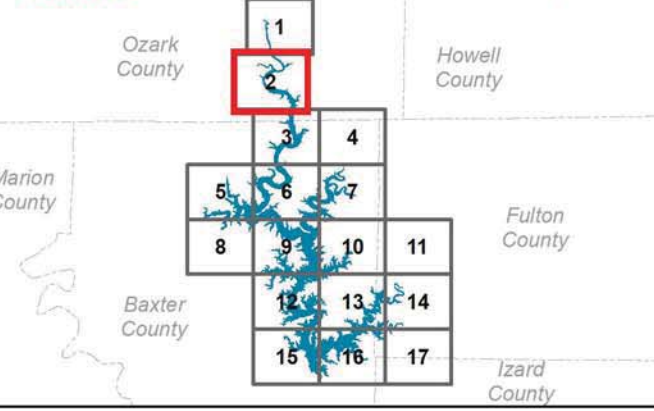
- HIGH DENSITY RECREATION
- LOW DENSITY RECREATION
- ENVIROMENTAL SENSITIVE AREA
- WLDLIFE MANAGEMENT
- OPEN RECREATION

Legend

- Point Markers
- Proposed Trail
- Roads
- State Highway
- Rivers/Streams
- Counties
- USACE Boundary

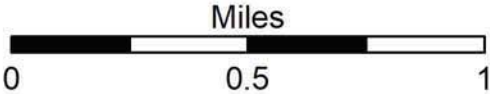
Current Map
 Sheet 2

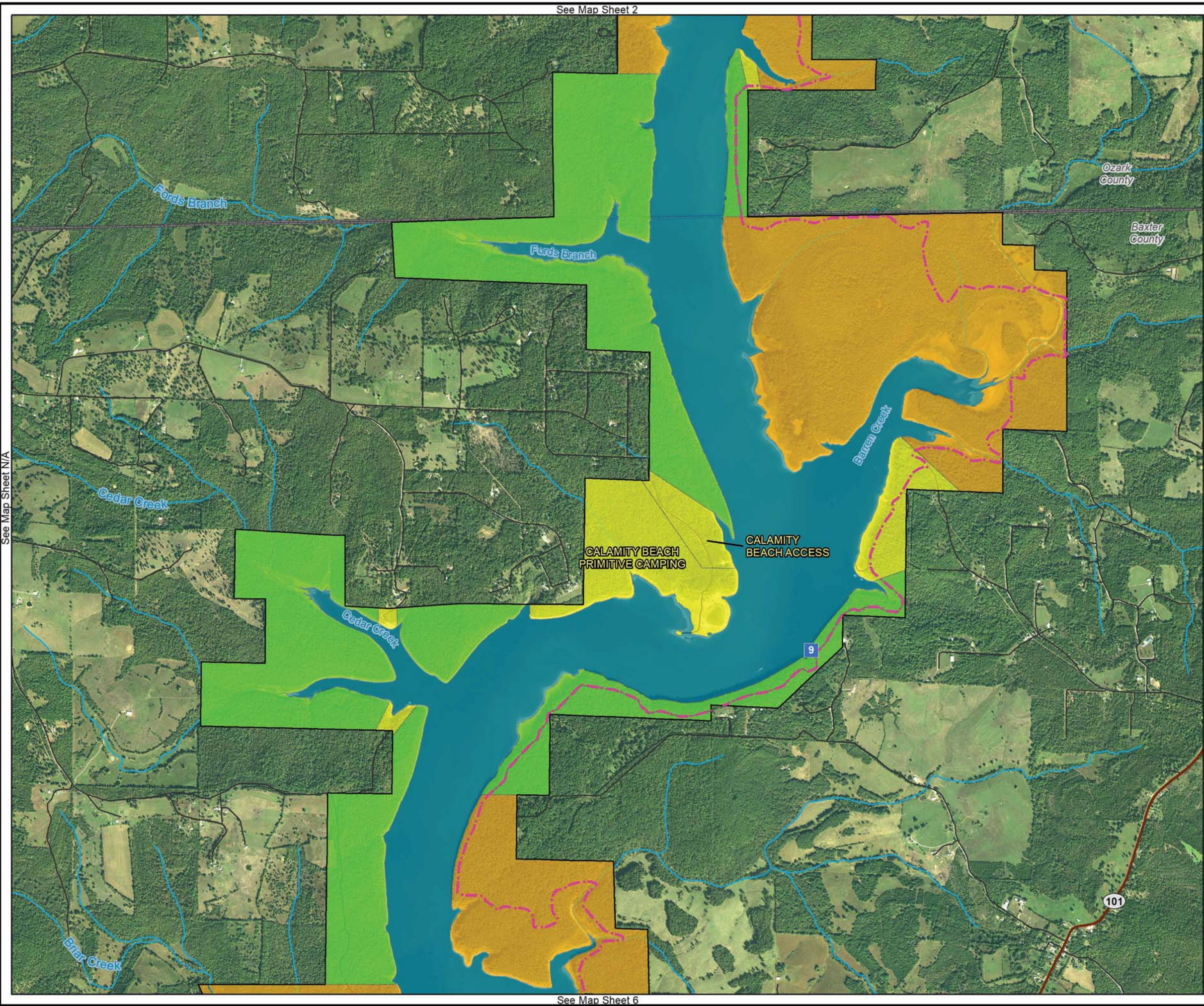
MAP SHEET
INDEX OVERVIEW



MASTER PLAN
NORFORK LAKE

Imagery Date: 2017/2018





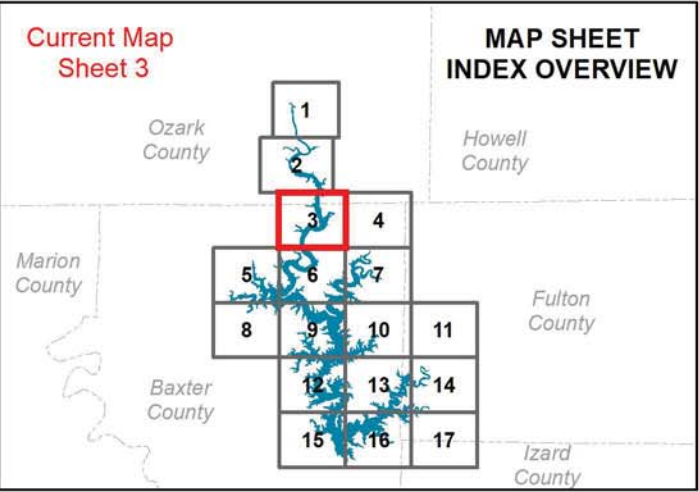
**ALTERNATIVE TWO
INCREASE CONSERVATION-
CURRENT MANAGEMENT
(PREFERRED)**

LAND CLASSIFICATION

- LOW DENSITY RECREATION
- ENVIROMENTAL SENSITIVE AREA
- WLDLIFE MANAGEMENT
- OPEN RECREATION


Legend

- Point Markers
- Proposed Trail
- Roads
- State Highway
- Rivers/Streams
- Counties
- USACE Boundary



**MASTER PLAN
NORFORK LAKE**

Imagery Date: 2017/2018





See Map Sheet N/A

See Map Sheet 3

See Map Sheet N/A

ALTERNATIVE TWO INCREASE CONSERVATION- CURRENT MANAGEMENT (PREFERRED)

LAND CLASSIFICATION

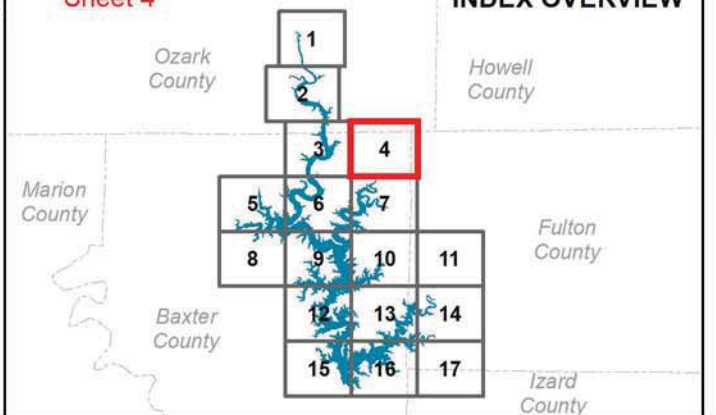
-  WILDLIFE MANAGEMENT
-  OPEN RECREATION

Legend

-  Roads
-  State Highway
-  Rivers/Streams
-  Counties
-  USACE Boundary


Current Map
Sheet 4

MAP SHEET INDEX OVERVIEW

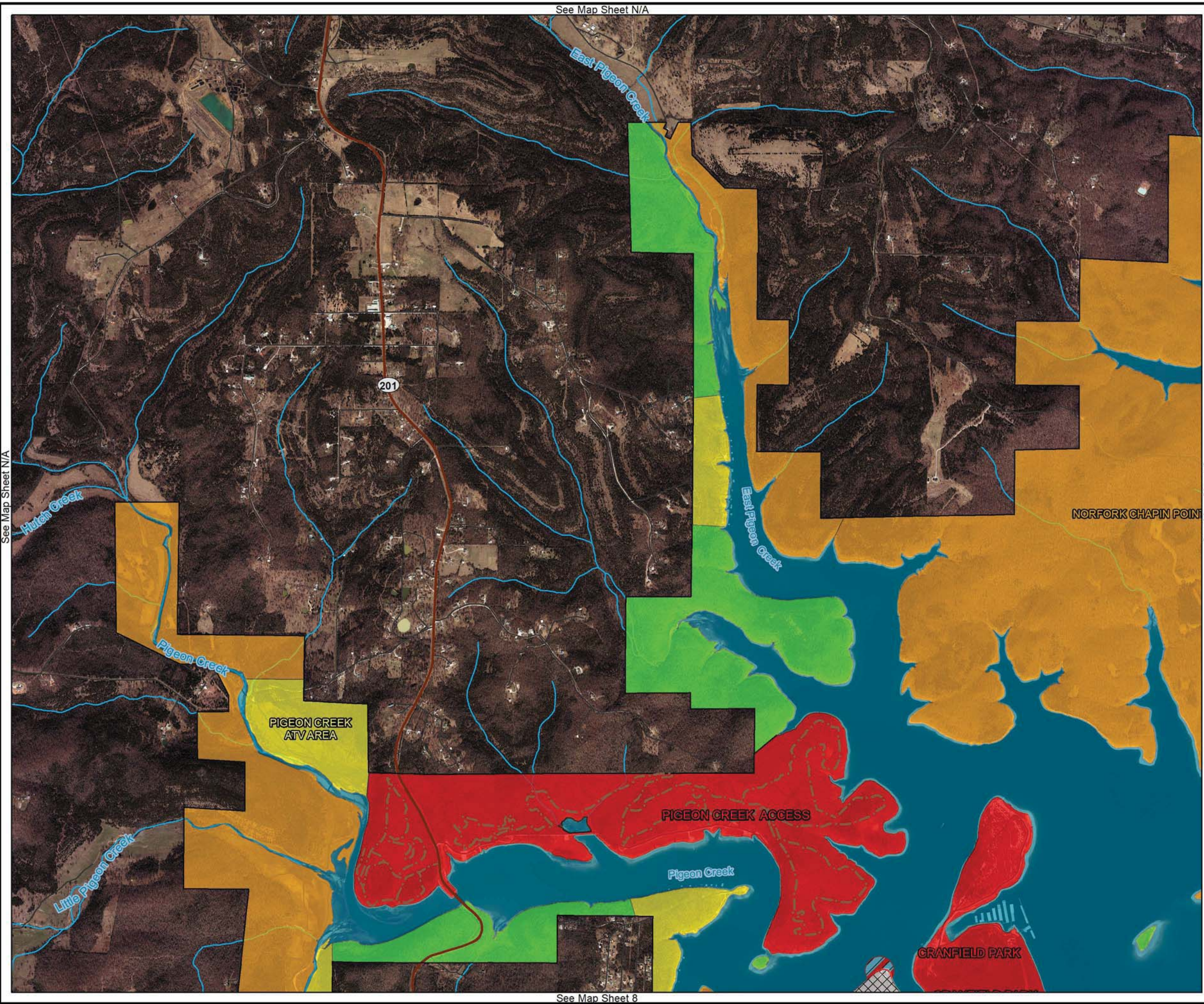


MASTER PLAN NORFORK LAKE

Imagery Date: 2017/2018



See Map Sheet 7



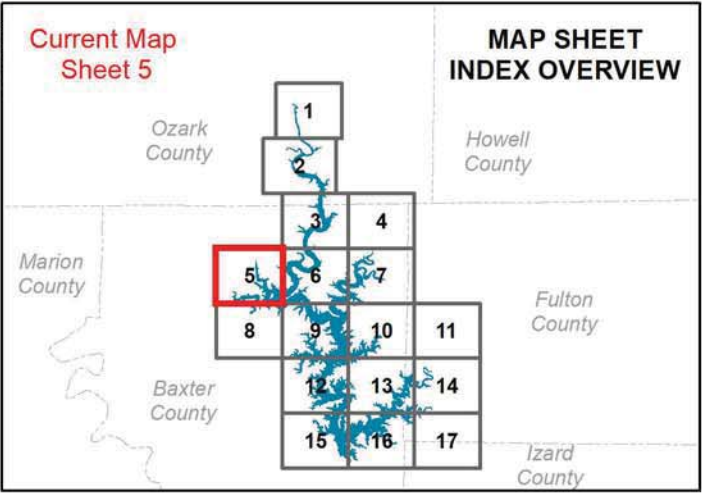
ALTERNATIVE TWO INCREASE CONSERVATION- CURRENT MANAGEMENT (PREFERRED)

LAND CLASSIFICATION

- HIGH DENSITY RECREATION
- LOW DENSITY RECREATION
- ENVIROMENTAL SENSITIVE AREA
- WILDLIFE MANAGEMENT
- PROJECT OPERATIONS
- RESTRICTED
- OPEN RECREATION

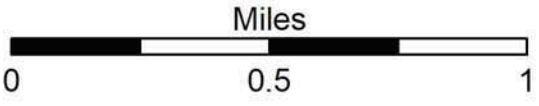
Legend

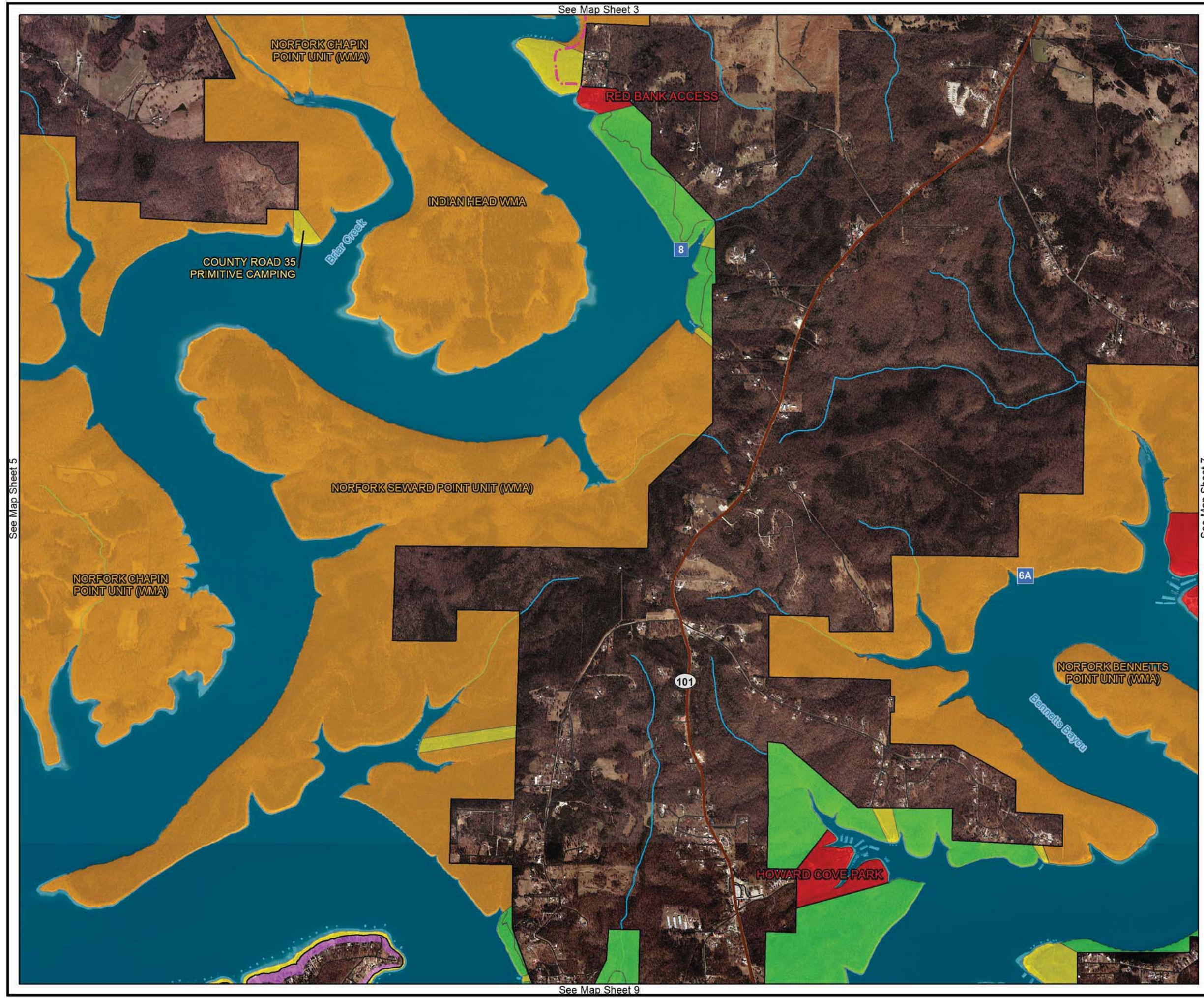
- Existing Trails
- Roads
- State Highway
- Rivers/Streams
- Counties
- USACE Boundary



MASTER PLAN NORFORK LAKE

Imagery Date: 2017/2018





ALTERNATIVE TWO INCREASE CONSERVATION- CURRENT MANAGEMENT (PREFERRED)

LAND CLASSIFICATION

■

 HIGH DENSITY RECREATION

■

 LOW DENSITY RECREATION

■

 ENVIROMENTAL SENSITIVE AREA

■

 WILDLIFE MANAGEMENT

■

 OPEN RECREATION

Legend

■

 Point Markers

 Proposed Trail

 Roads

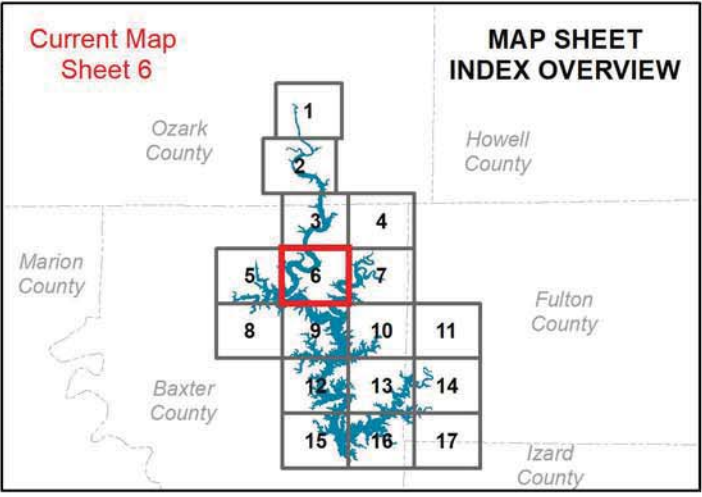
 State Highway

 Rivers/Streams

 Counties

 USACE Boundary

 Flowage Easement



**MASTER PLAN
NORFORK LAKE**

Imagery Date: 2017/2018

Miles

0 0.5 1

US ARMY CORPS OF ENGINEERS
Little Rock District
Norfolk Lake

See Map Sheet 4

See Map Sheet 6

ALTERNATIVE TWO INCREASE CONSERVATION- CURRENT MANAGEMENT (PREFERRED)

LAND CLASSIFICATION

■

 HIGH DENSITY RECREATION

■

 LOW DENSITY RECREATION

■

 ENVIROMENTAL SENSITIVE AREA

■

 WILDLIFE MANAGEMENT

■

 OPEN RECREATION

Legend

■

 Point Markers

—

 Roads

—

 Rivers/Streams

□

 Counties

□

 USACE Boundary

Current Map Sheet 7

MAP SHEET INDEX OVERVIEW

Ozark County

Howell County

Marion County

Fulton County

Baxter County

Izard County

1

2

3

4

5

6

7

8

9

10

11

12

13

14

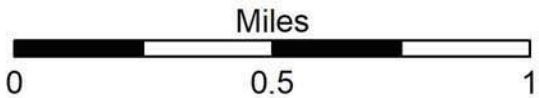
15

16

17

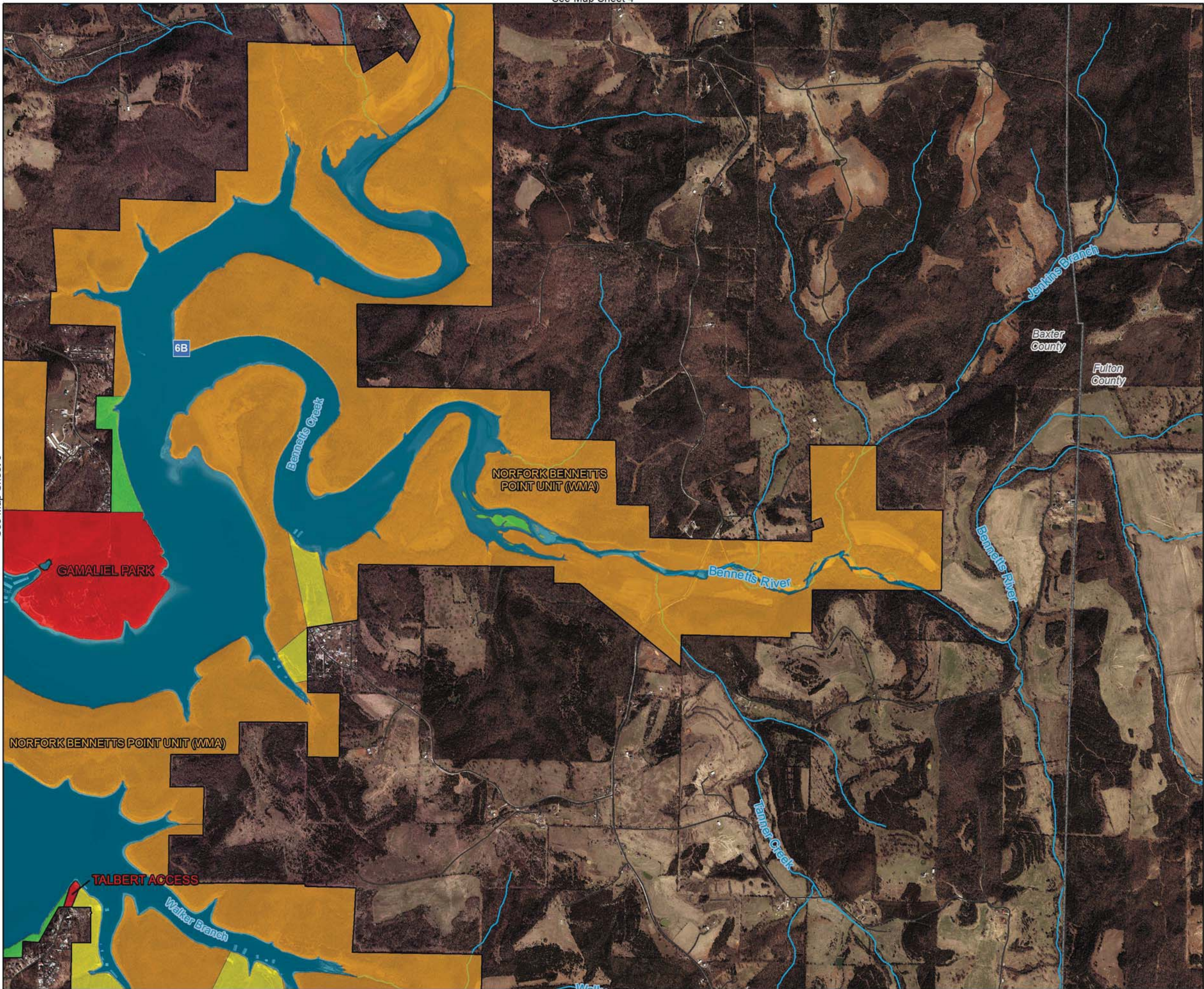
MASTER PLAN NORFORK LAKE

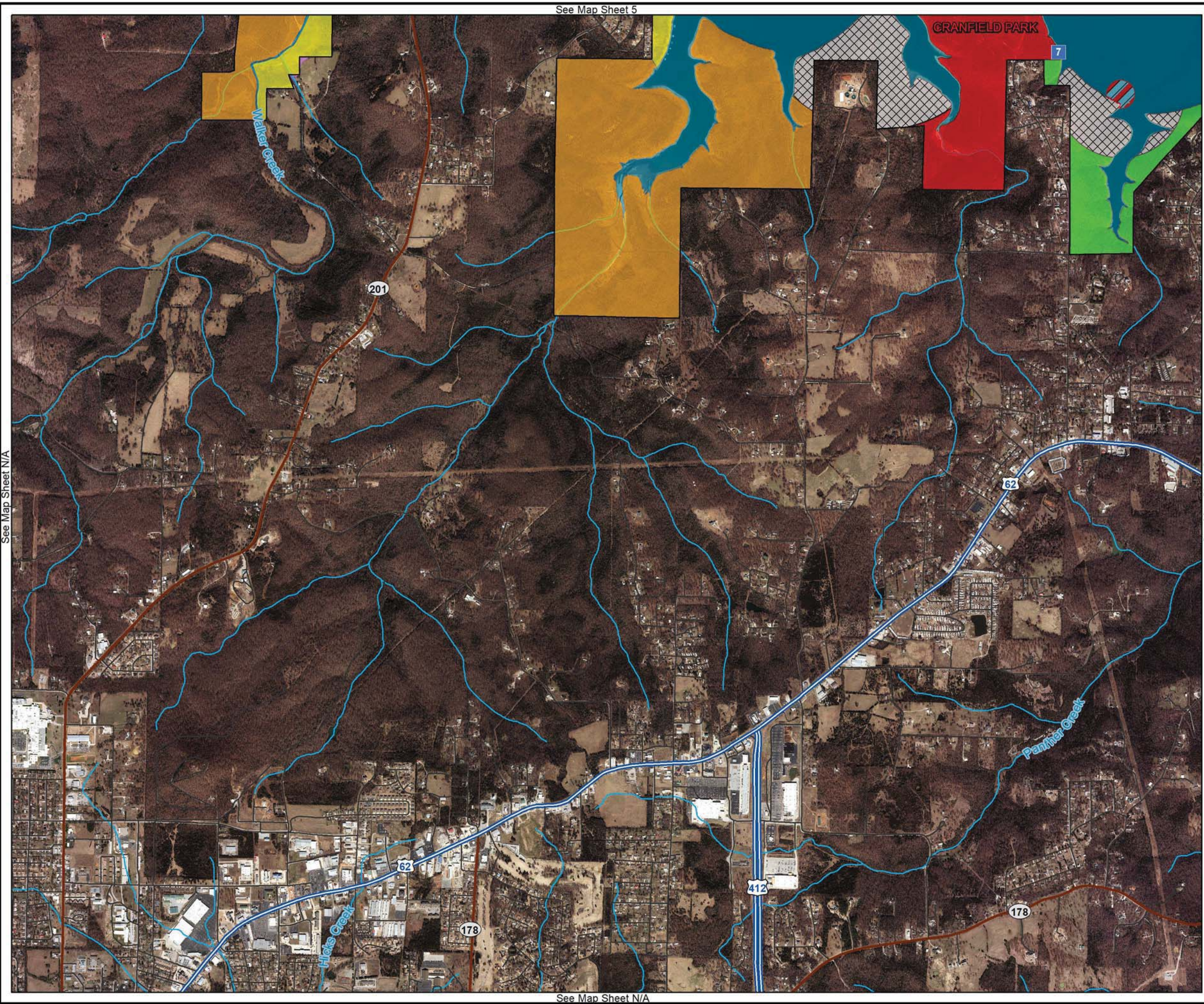
Imagery Date: 2017/2018



See Map Sheet 10

See Map Sheet N/A





ALTERNATIVE TWO INCREASE CONSERVATION- CURRENT MANAGEMENT (PREFERRED)

LAND CLASSIFICATION

HIGH DENSITY RECREATION

LOW DENSITY RECREATION

ENVIROMENTAL SENSITIVE AREA

WILDLIFE MANAGEMENT

PROJECT OPERATIONS

RESTRICTED

OPEN RECREATION

Legend

Point Markers

Roads

State Highway

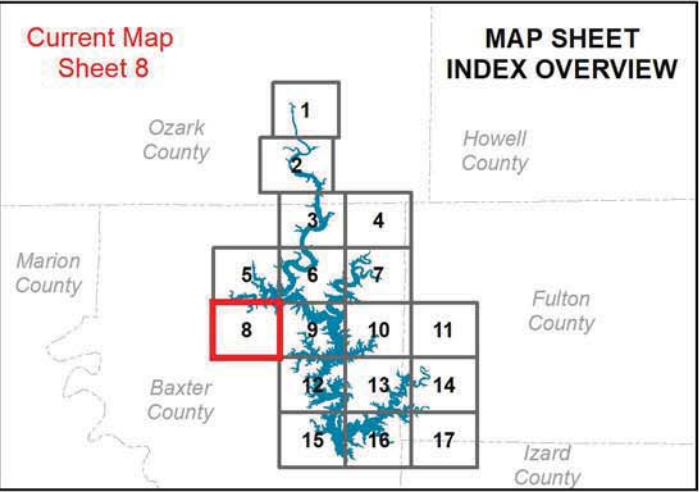
US Highway

Rivers/Streams

Counties


USACE Boundary

Flowage Easement



MASTER PLAN NORFORK LAKE

Imagery Date: 2017/2018





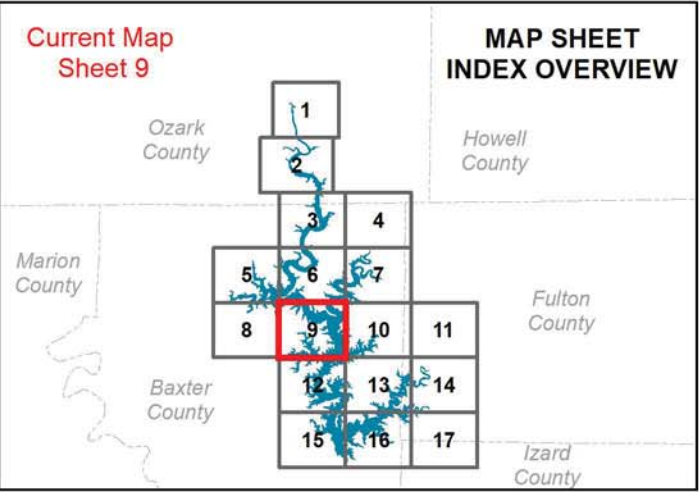
ALTERNATIVE TWO INCREASE CONSERVATION- CURRENT MANAGEMENT

LAND CLASSIFICATION

- HIGH DENSITY RECREATION
- LOW DENSITY RECREATION
- ENVIROMENTAL SENSITIVE AREA
- WILDLIFE MANAGEMENT
- PROJECT OPERATIONS
- OPEN RECREATION


Legend

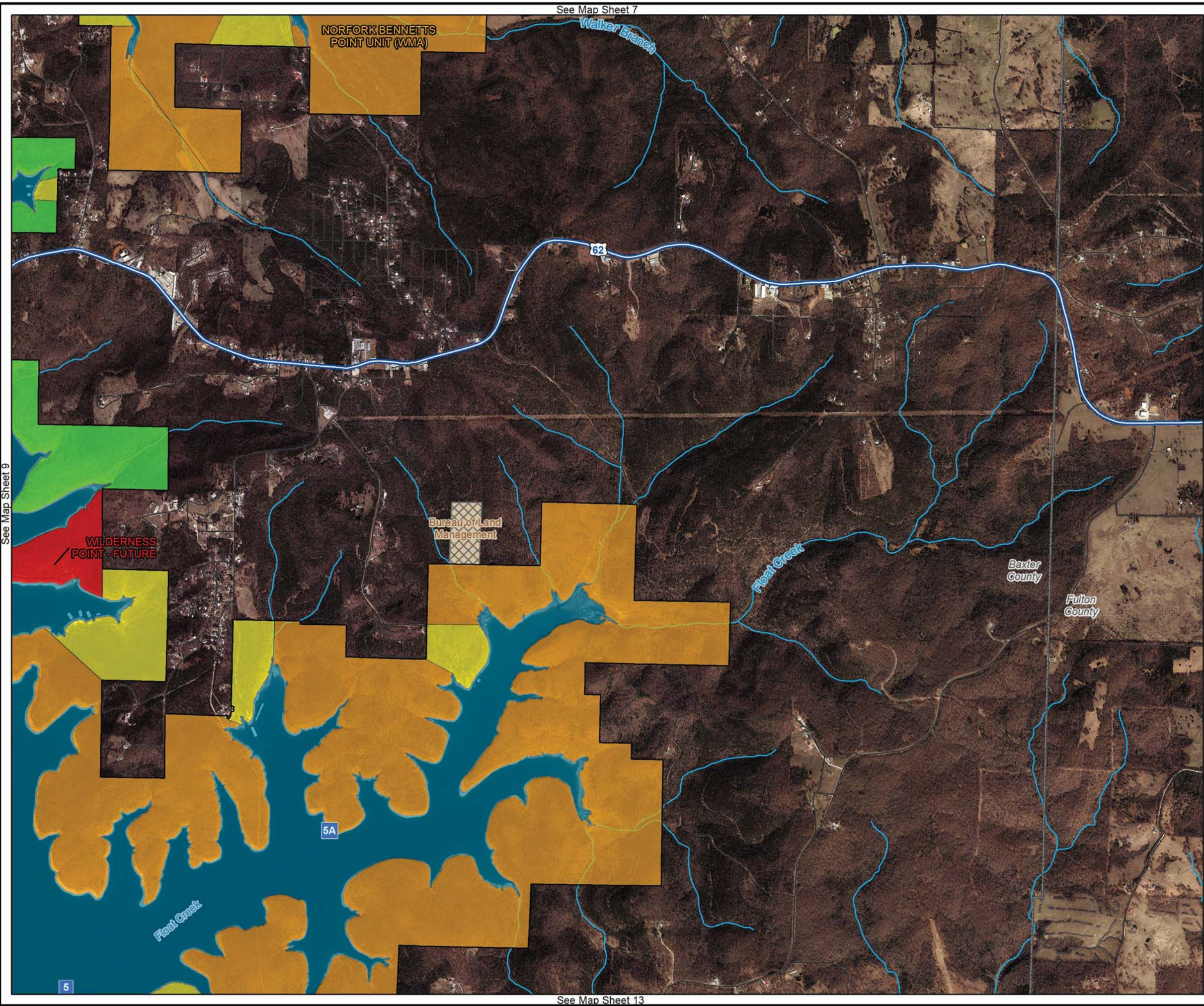
- Point Markers
- Proposed Trail
- Existing Trails
- Roads
- State Highway
- US Highway
- Rivers/Streams
- Counties
- USACE Boundary
- Flowage Easement



MASTER PLAN NORFORK LAKE

Imagery Date: 2017/2018





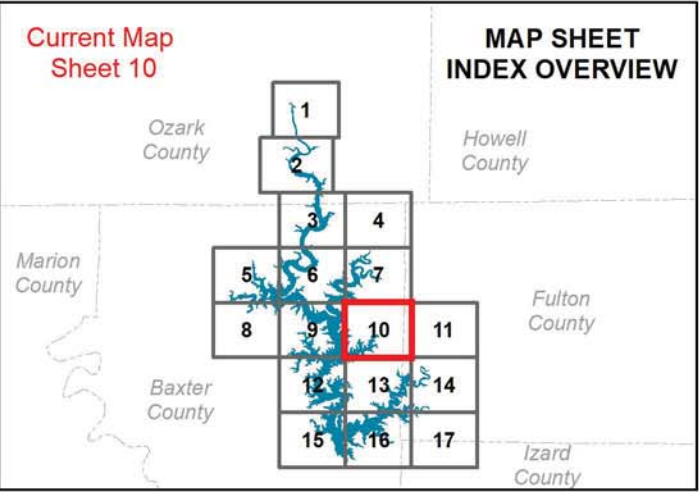
ALTERNATIVE TWO INCREASE CONSERVATION- CURRENT MANAGEMENT (PREFERRED)

LAND CLASSIFICATION

- HIGH DENSITY RECREATION
- LOW DENSITY RECREATION
- ENVIROMENTAL SENSITIVE AREA
- WILDLIFE MANAGEMENT
- OPEN RECREATION

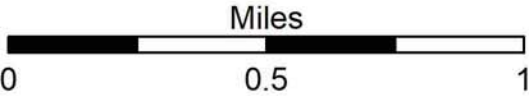
Legend

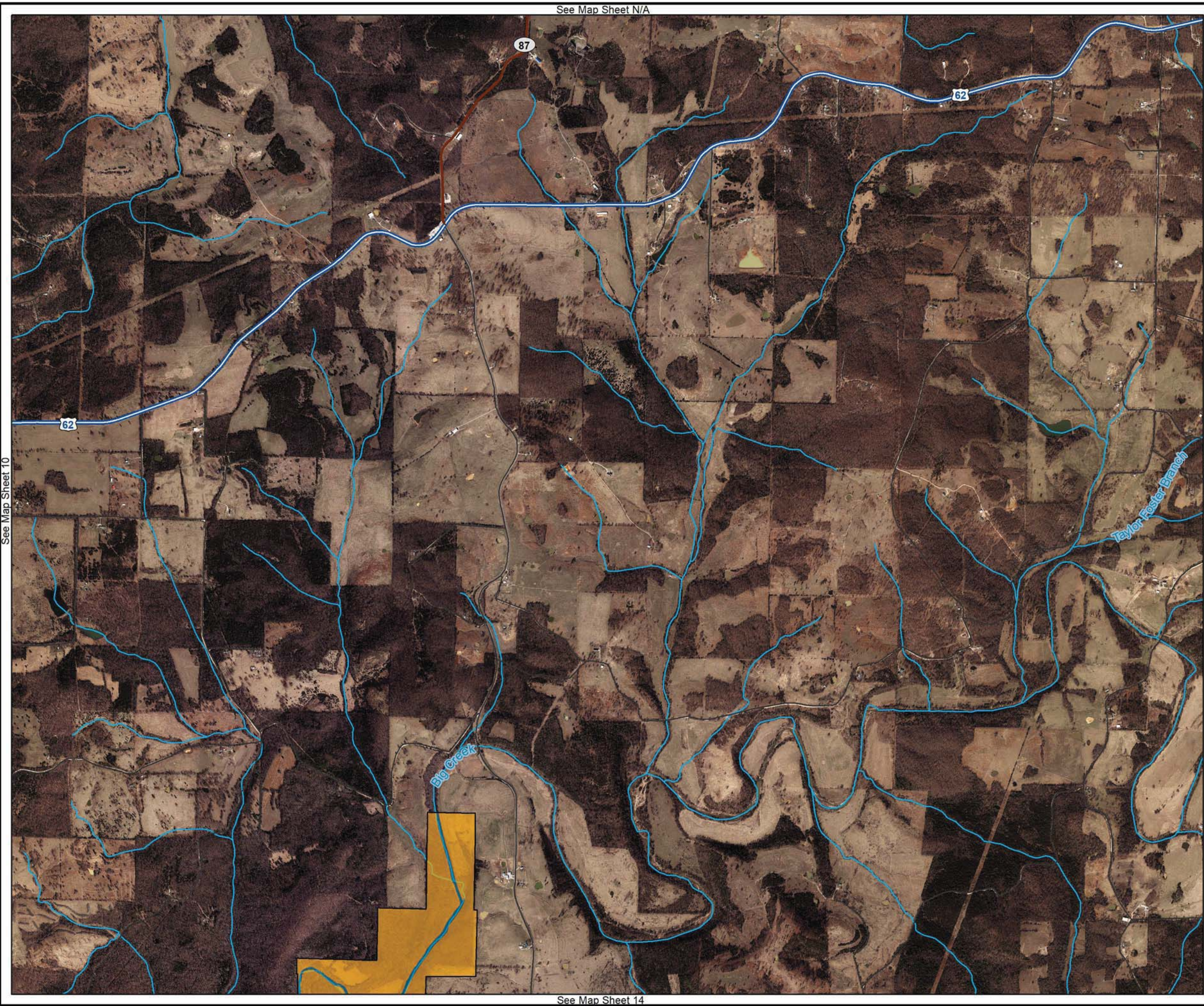
- Point Markers
- Roads
- US Highway
- Rivers/Streams
- Counties
- USACE Boundary
- Bureau of Land Management Land



MASTER PLAN NORFORK LAKE

Imagery Date: 2017/2018





ALTERNATIVE TWO INCREASE CONSERVATION- CURRENT MANAGEMENT (PREFERRED)

LAND CLASSIFICATION

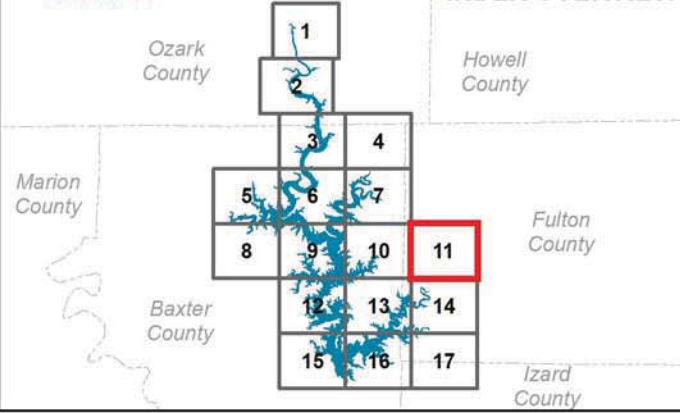
- WILDLIFE MANAGEMENT
- OPEN RECREATION

Legend

- Roads
- State Highway
- US Highway
- Rivers/Streams
- Counties
- USACE Boundary


Current Map
Sheet 11

MAP SHEET
INDEX OVERVIEW



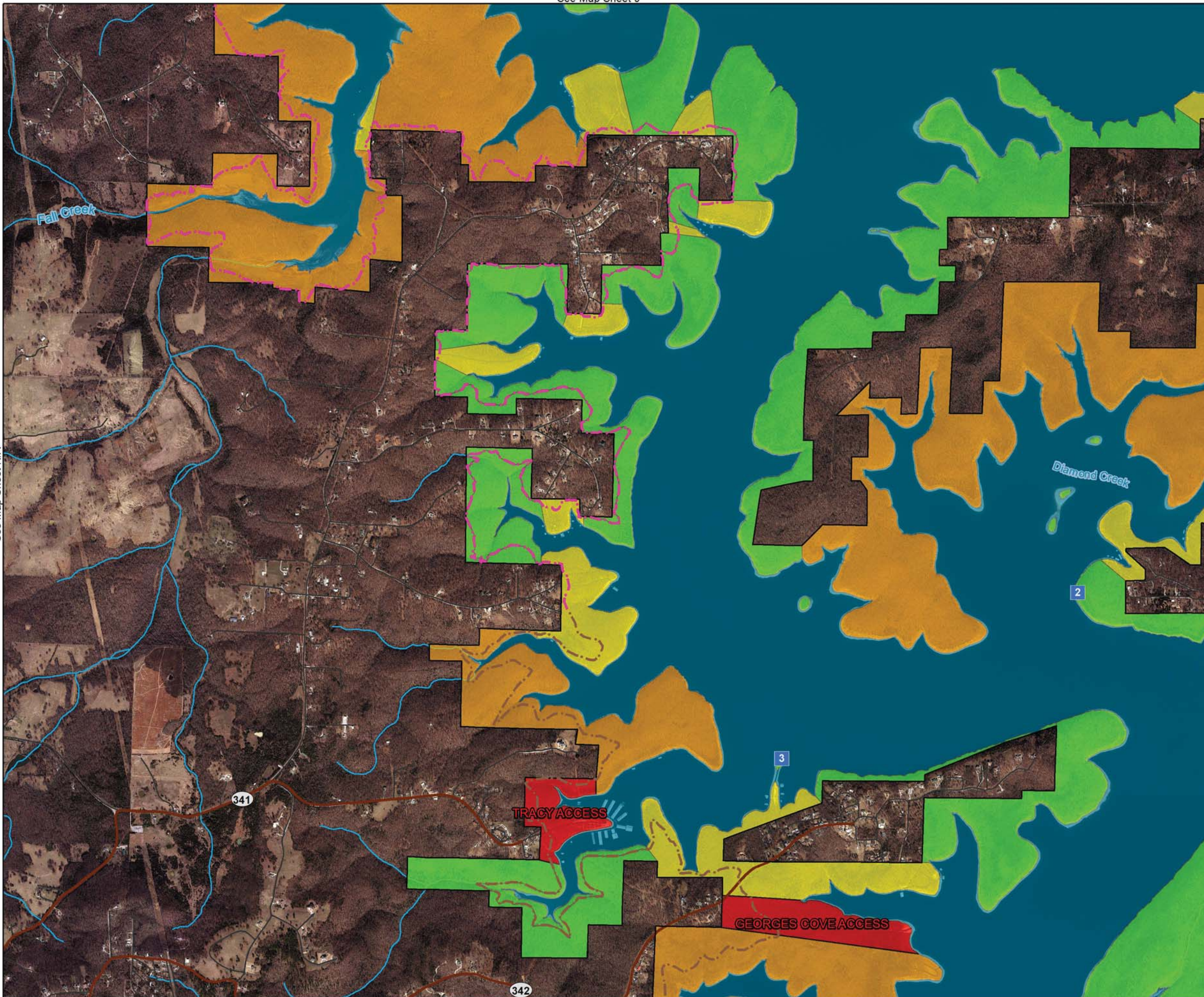
MASTER PLAN NORFORK LAKE

Imagery Date: 2017/2018



See Map Sheet 9

See Map Sheet N/A



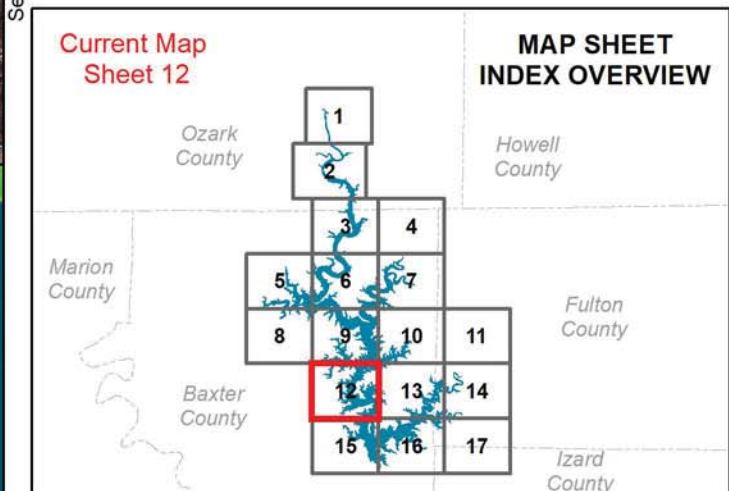
ALTERNATIVE TWO INCREASE CONSERVATION- CURRENT MANAGEMENT (PREFERRED)

LAND CLASSIFICATION

- HIGH DENSITY RECREATION
- LOW DENSITY RECREATION
- ENVIROMENTAL SENSITIVE AREA
- WILDLIFE MANAGEMENT
- OPEN RECREATION


Legend

- Point Markers
- Proposed Trail
- Existing Trails
- Roads
- State Highway
- Rivers/Streams
- Counties
- USACE Boundary

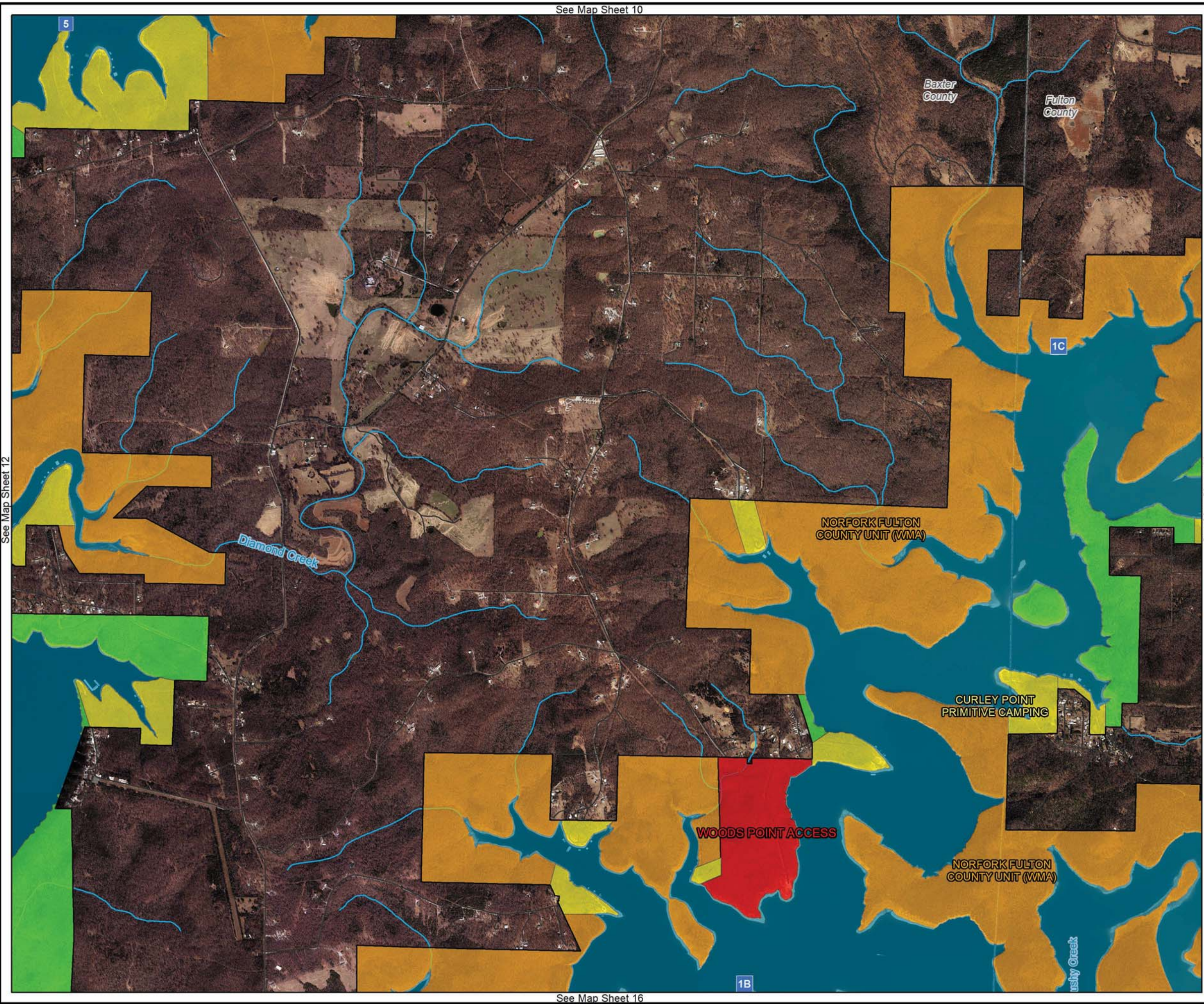


MASTER PLAN NORFORK LAKE

Imagery Date: 2017/2018



See Map Sheet 15



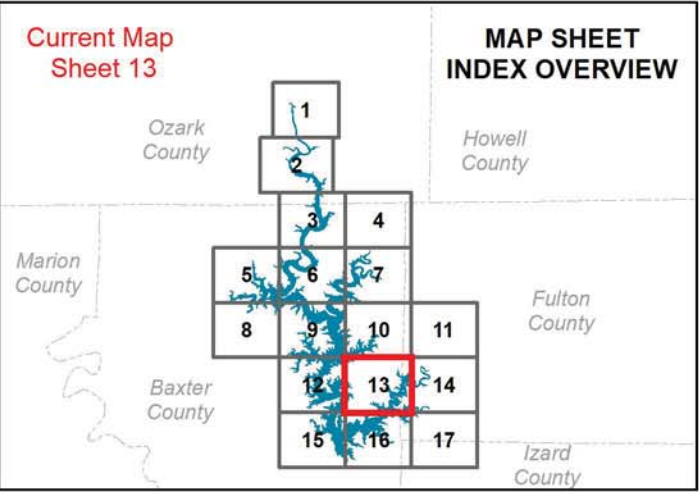
ALTERNATIVE TWO INCREASE CONSERVATION- CURRENT MANAGEMENT (PREFERRED)

LAND CLASSIFICATION

- HIGH DENSITY RECREATION
- LOW DENSITY RECREATION
- ENVIROMENTAL SENSITIVE AREA
- WILDLIFE MANAGEMENT
- OPEN RECREATION

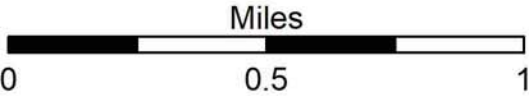
Legend

- Point Markers
- Roads
- Rivers/Streams
- Counties
- USACE Boundary



MASTER PLAN NORFORK LAKE

Imagery Date: 2017/2018



See Map Sheet 13




LAND CLASSIFICATION

	HIGH DENSITY RECREATION
	LOW DENSITY RECREATION
	ENVIROMENTAL SENSITIVE AREA
	WILDLIFE MANAGEMENT
	OPEN RECREATION

- Roads
- Rivers/Streams
- Counties
- USACE Boundary

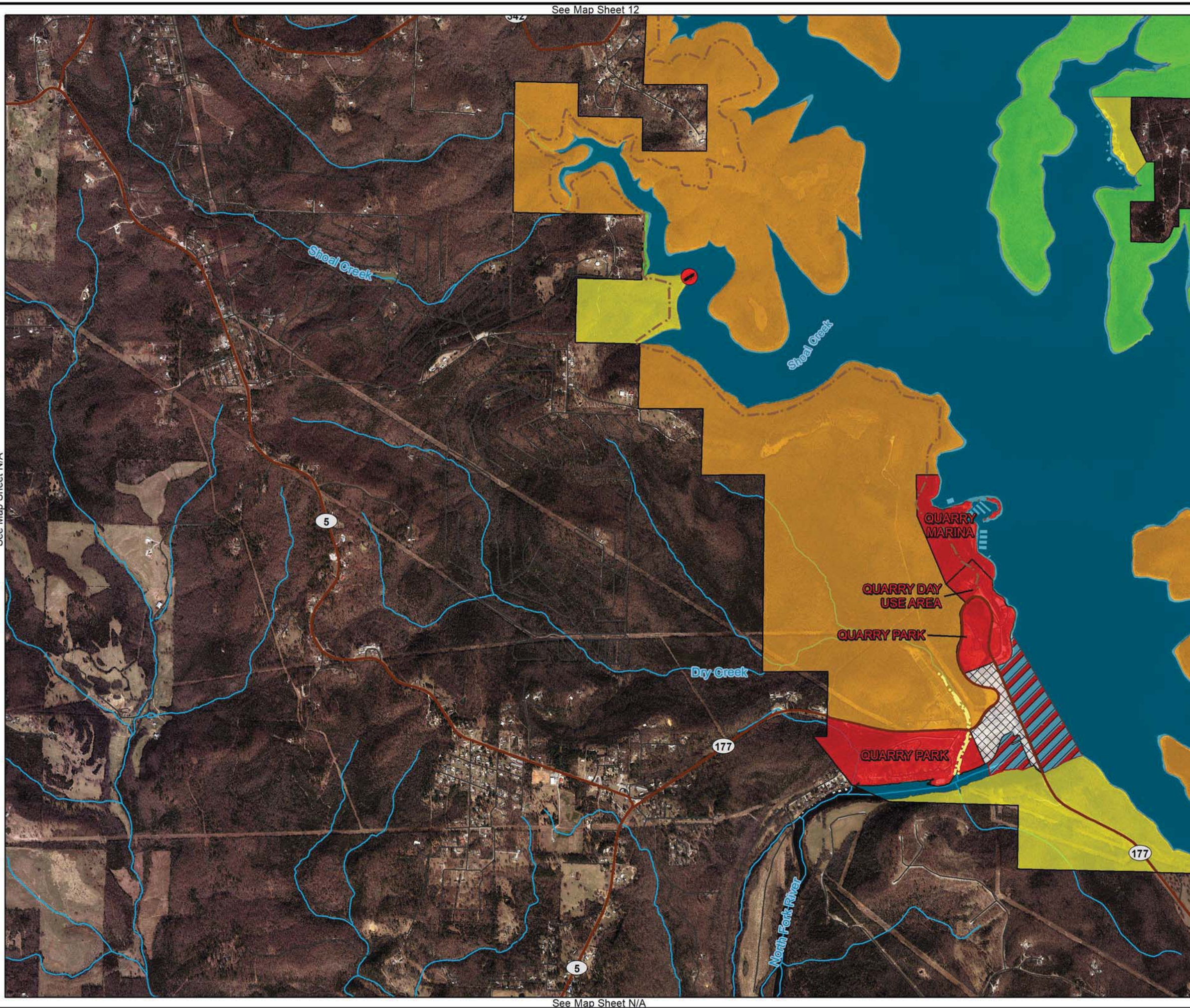


Imagery Date: 2017/2018



See Map Sheet 17

See Map Sheet N/A



See Map Sheet 12

ALTERNATIVE TWO INCREASE CONSERVATION- CURRENT MANAGEMENT (PREFERRED)

LAND CLASSIFICATION

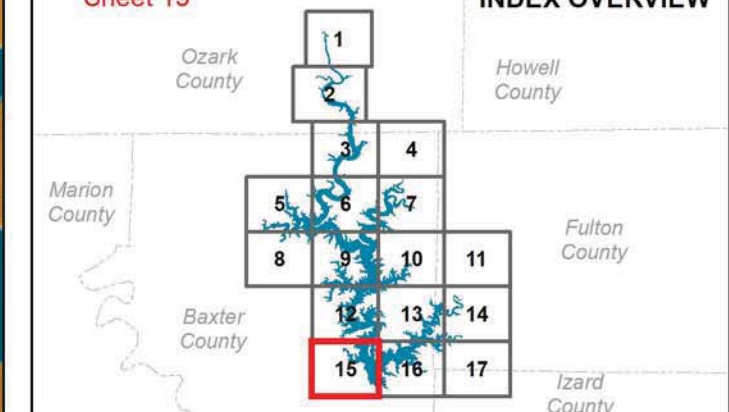
- HIGH DENSITY RECREATION
- LOW DENSITY RECREATION
- ENVIROMENTAL SENSITIVE AREA
- WILDLIFE MANAGEMENT
- PROJECT OPERATIONS
- RESTRICTED
- OPEN RECREATION

Legend

- Proposed Ramp
- Dry Run Creek
- Existing Trails
- Roads
- State Highway
- Rivers/Streams
- Counties
- USACE Boundary


Current Map
Sheet 15

MAP SHEET INDEX OVERVIEW



MASTER PLAN NORFORK LAKE

Imagery Date: 2017/2018

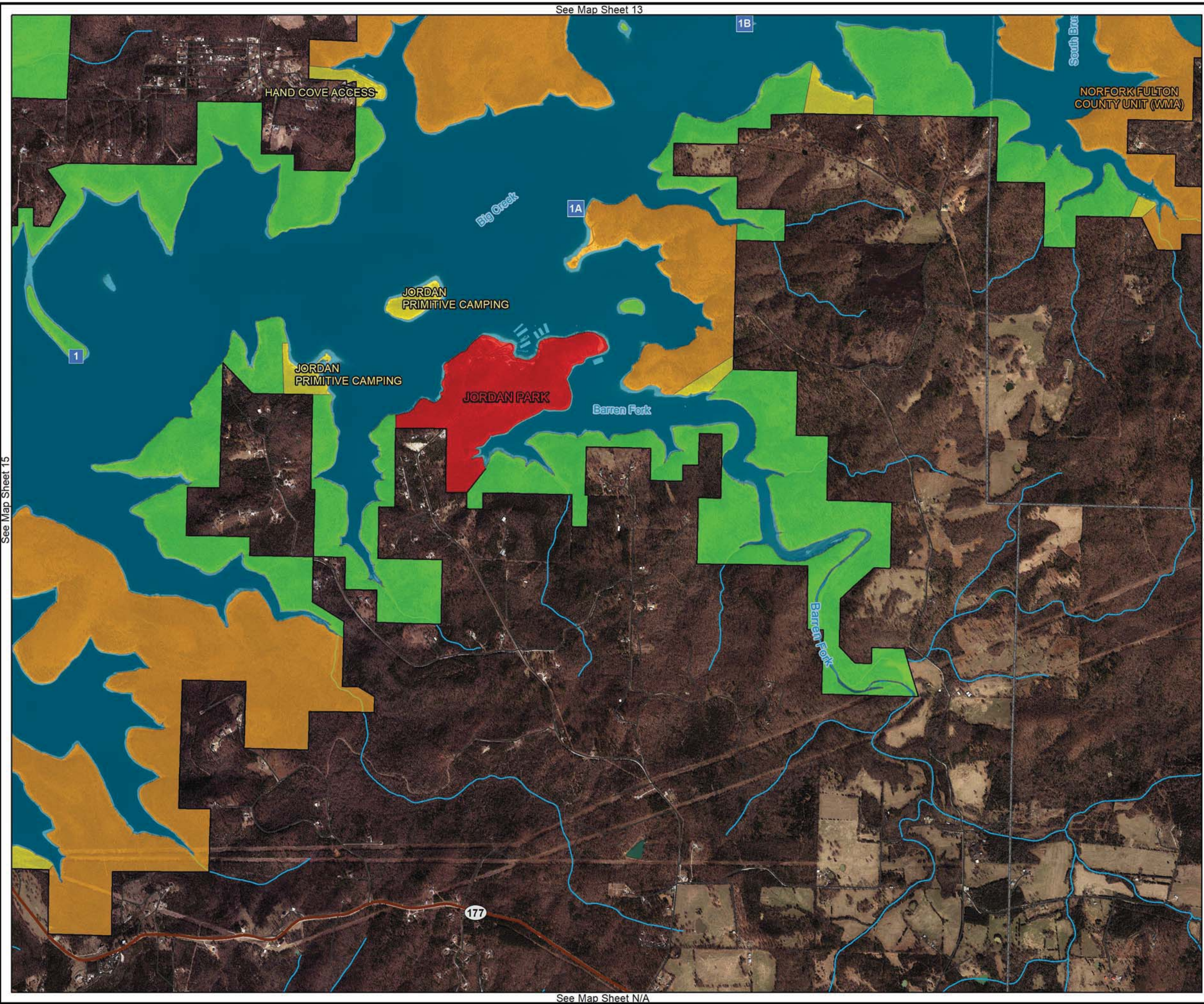


US ARMY CORPS
OF ENGINEERS
Little Rock District
Norfolk Lake



See Map Sheet N/A

See Map Sheet 16



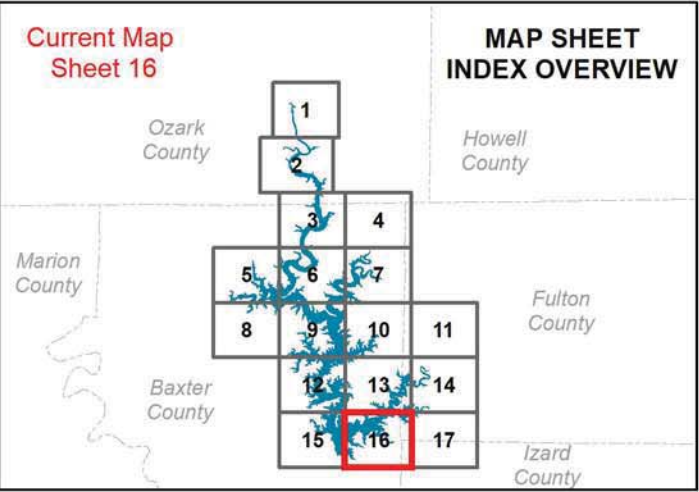
**ALTERNATIVE TWO
INCREASE CONSERVATION-
CURRENT MANAGEMENT
(PREFERRED)**

LAND CLASSIFICATION

- HIGH DENSITY RECREATION
- LOW DENSITY RECREATION
- ENVIRONMENTAL SENSITIVE AREA
- WILDLIFE MANAGEMENT
- OPEN RECREATION

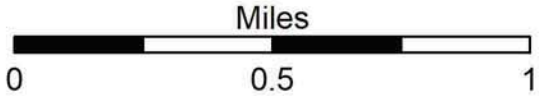
Legend

- Point Markers
- Roads
- State Highway
- Rivers/Streams
- Counties
- USACE Boundary



**MASTER PLAN
NORFORK LAKE**

Imagery Date: 2017/2018



See Map Sheet 14

NORFORK FULTON
COUNTY UNIT (WMA)

ALTERNATIVE TWO INCREASE CONSERVATION- CURRENT MANAGEMENT (PREFERRED)

LAND CLASSIFICATION

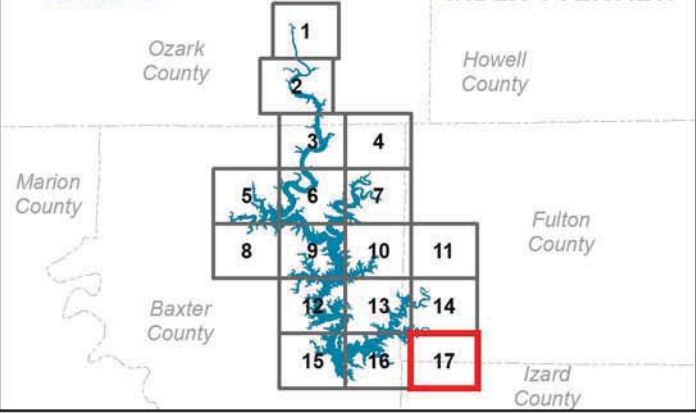
- WILDLIFE MANAGEMENT
- OPEN RECREATION

Legend

- Roads
- State Highway
- Rivers/Streams
- Counties
- USACE Boundary

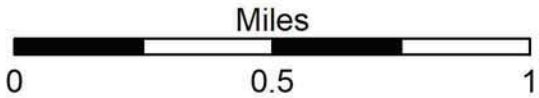
Current Map
Sheet 17

MAP SHEET INDEX OVERVIEW



MASTER PLAN NORFORK LAKE

Imagery Date: 2017/2018




See Map Sheet 16

See Map Sheet N/A

See Map Sheet N/A

**MAP SHEET INDEX
ALTERNATIVE THREE
(NO ACTION-1988 PLAN)**

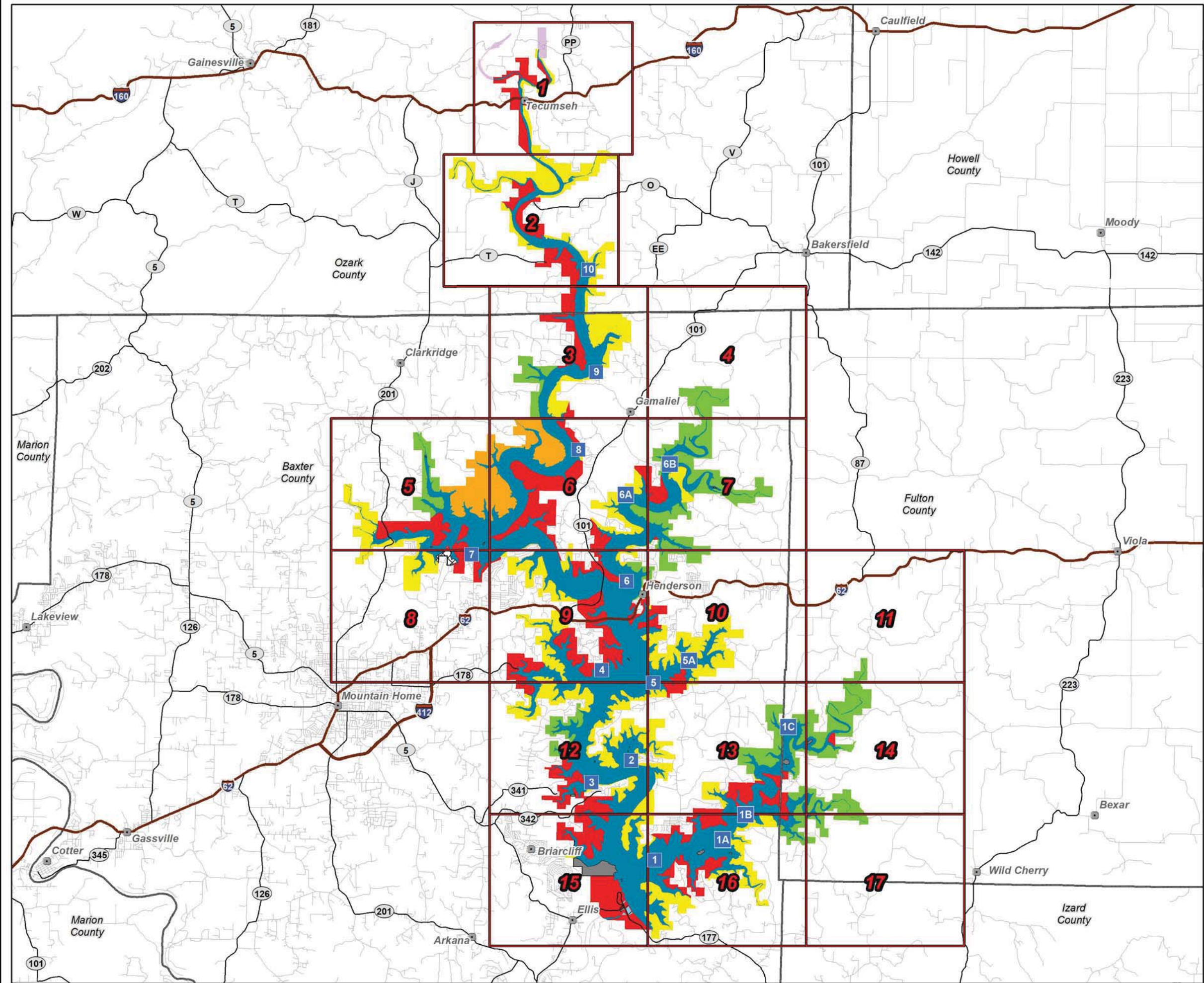


Legend

- Cities
- Point Markers
- Roads
- State Highway
- US Highway
- Counties
- Flowage Easement

LAND CLASSIFICATIONS

- HIGH DENSITY RECREATION
- LOW DENSITY RECREATION
- WILDLIFE MANAGEMENT
- ENVIROMENTAL SENSITIVE AREA
- NO ALLOCATION
- PROJECT OPERATIONS
- RESTRICTED
- OPEN RECREATION



**MASTER PLAN
NORFORK LAKE**



See Map Sheet N/A

See Map Sheet N/A

ALTERNATIVE THREE NO ACTION (1988 PLAN)

LAND CLASSIFICATION

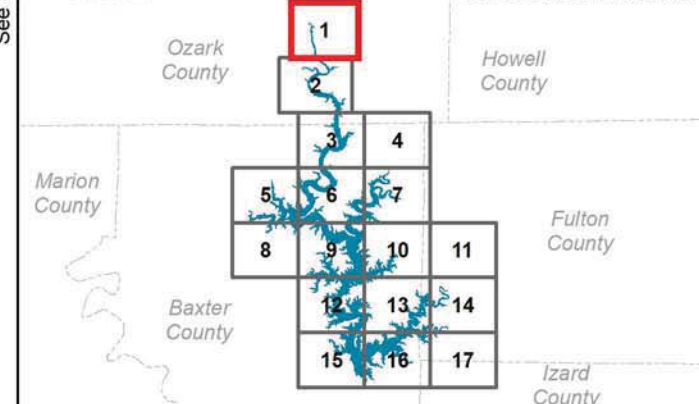
- HIGH DENSITY RECREATION
- LOW DENSITY RECREATION
- OPEN RECREATION
- NO ALLOCATION

Legend

- Roads
- State Highway
- US Highway
- Rivers/Streams
- Counties
- Flowage Easement
- USACE Boundary
- Missouri Department of Conservation Lands

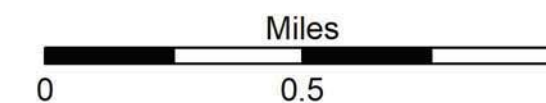
Current Map
Sheet 1

MAP SHEET INDEX OVERVIEW



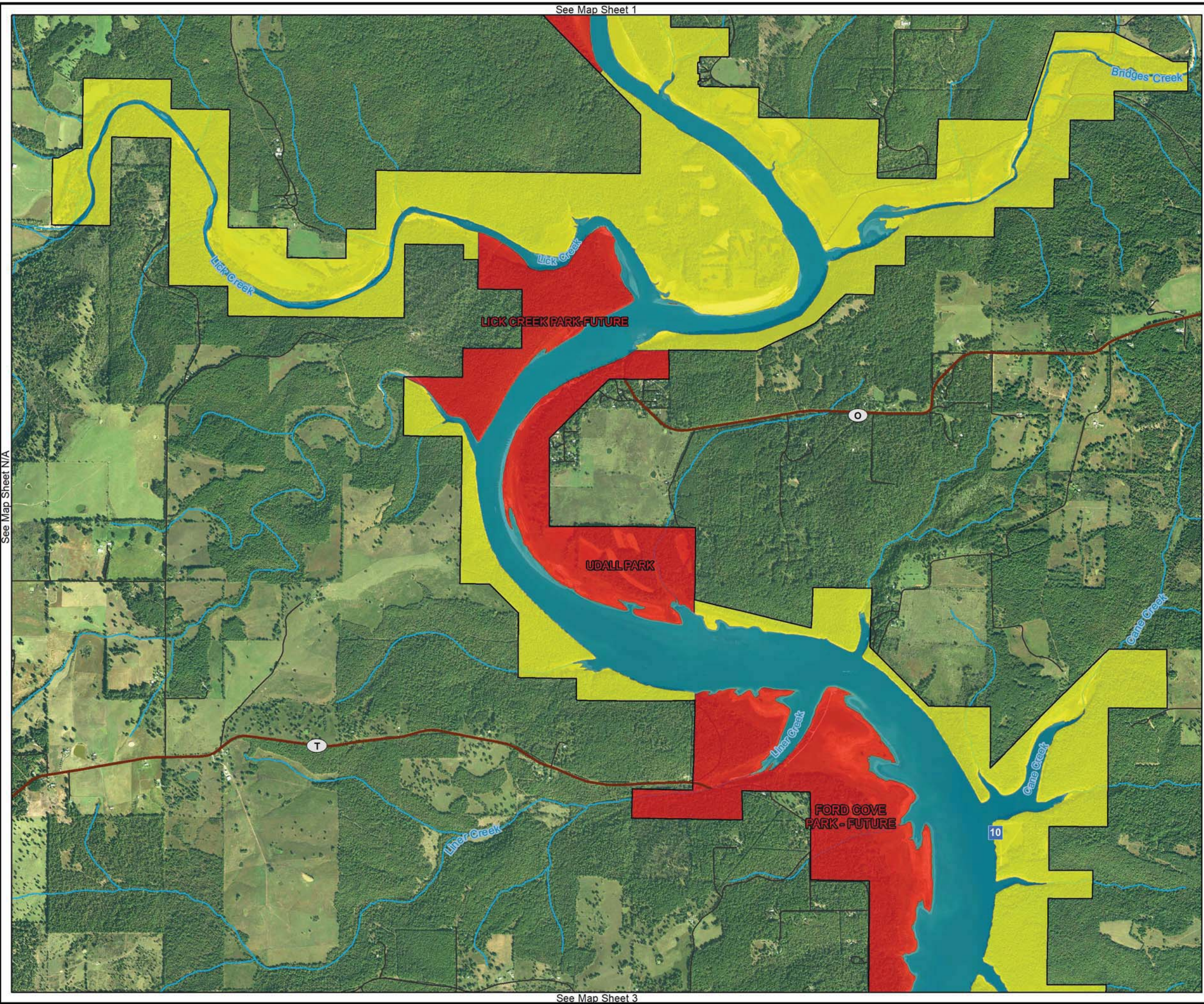
MASTER PLAN NORFORK LAKE

Imagery Date: 2017/2018



See Map Sheet 2

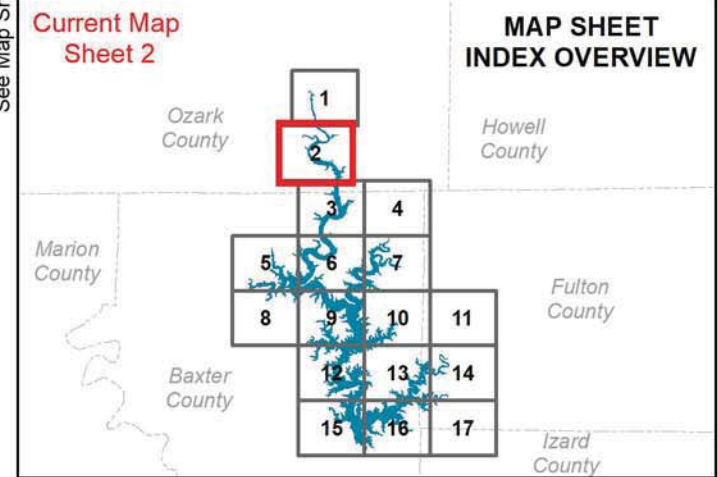
See Map Sheet N/A



ALTERNATIVE THREE NO ACTION (1988 PLAN)


- LAND CLASSIFICATION**
- HIGH DENSITY RECREATION
 - LOW DENSITY RECREATION
 - OPEN RECREATION
 - NO ALLOCATION

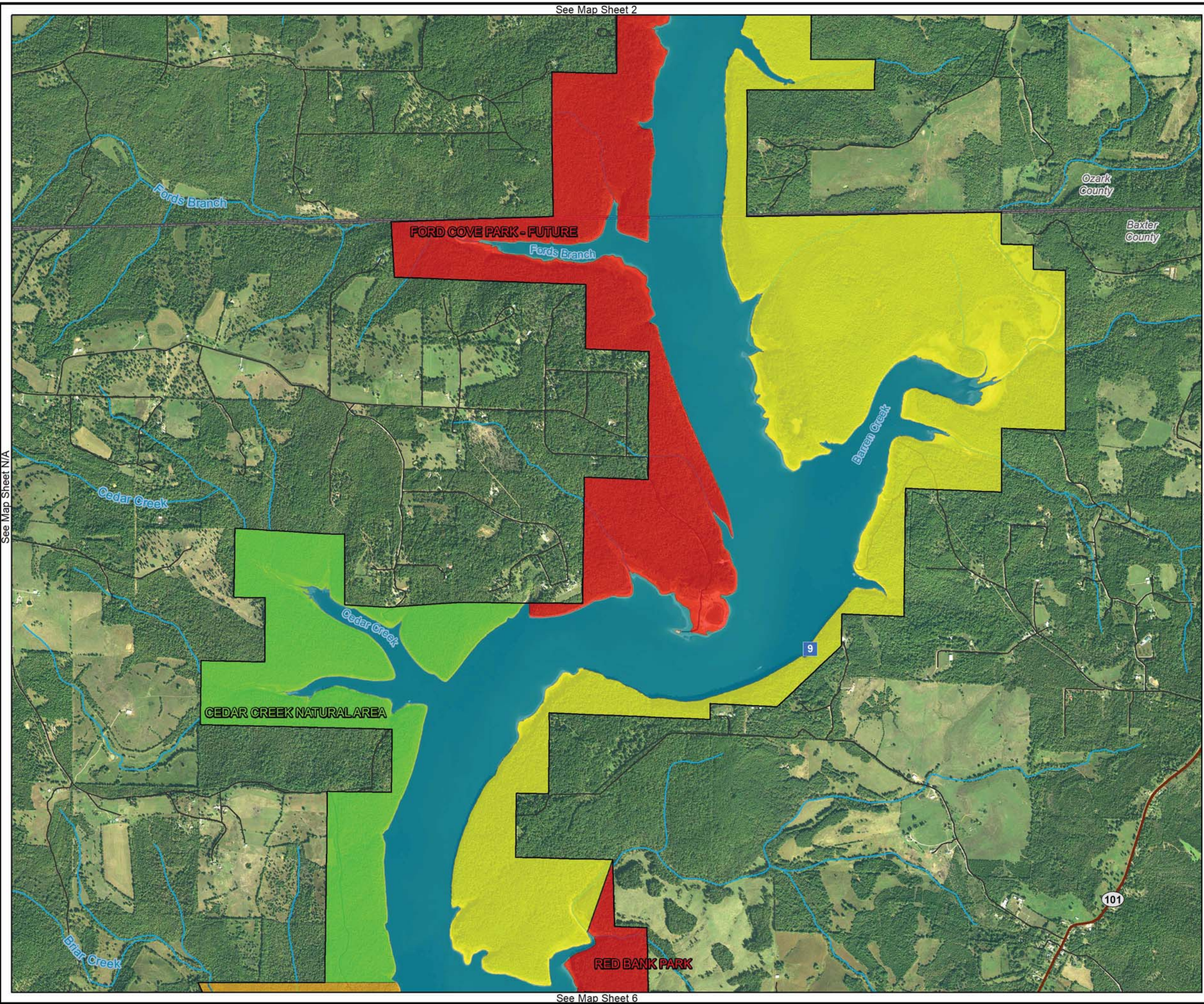
- Legend**
- Point Markers
 - Roads
 - State Highway
 - Rivers/Streams
 - Counties
 - USACE Boundary



MASTER PLAN NORFORK LAKE

Imagery Date: 2017/2018





ALTERNATIVE THREE NO ACTION (1988 PLAN)

LAND CLASSIFICATION

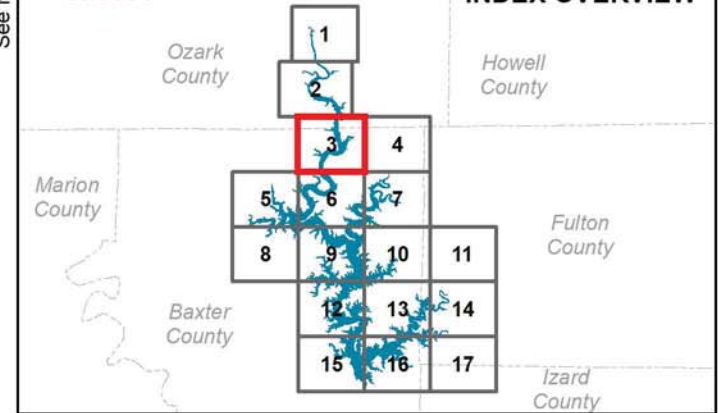
- HIGH DENSITY RECREATION
- LOW DENSITY RECREATION
- ENVIROMENTAL SENSITIVE AREA
- WLDLIFE MANAGEMENT
- OPEN RECREATION
- NO ALLOCATION

Legend

- Point Markers
- Roads
- State Highway
- Rivers/Streams
- Counties
- USACE Boundary

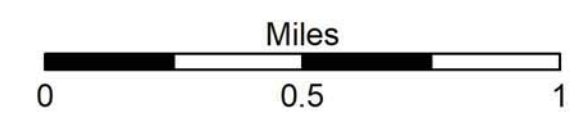
Current Map
Sheet 3

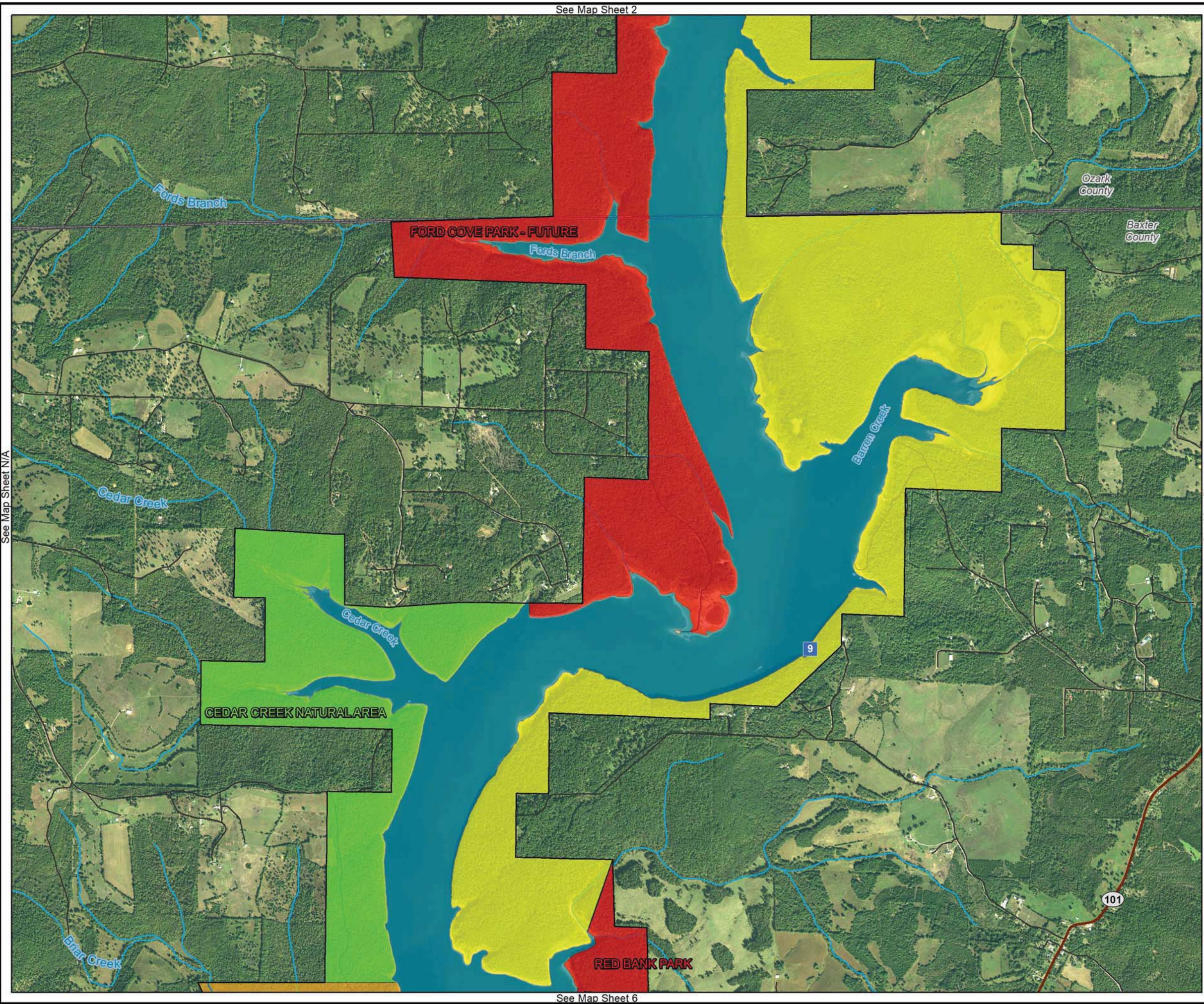
MAP SHEET INDEX OVERVIEW



MASTER PLAN NORFORK LAKE

Imagery Date: 2017/2018





ALTERNATIVE THREE NO ACTION (1988 PLAN)

LAND CLASSIFICATION

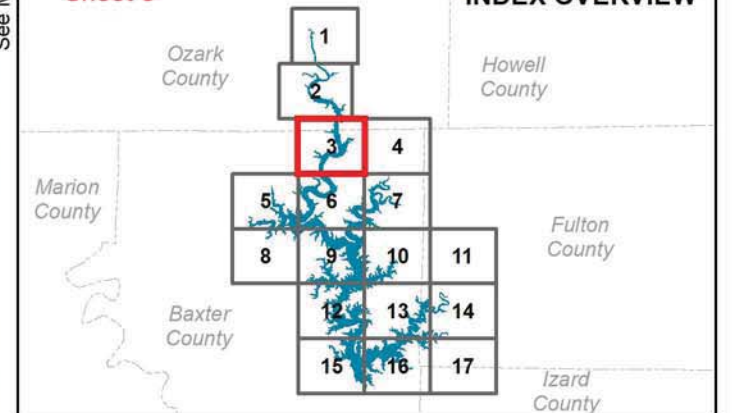
- HIGH DENSITY RECREATION
- LOW DENSITY RECREATION
- ENVIROMENTAL SENSITIVE AREA
- WLDLIFE MANAGEMENT
- OPEN RECREATION
- NO ALLOCATION

Legend

- Point Markers
- Roads
- State Highway
- Rivers/Streams
- Counties
- USACE Boundary

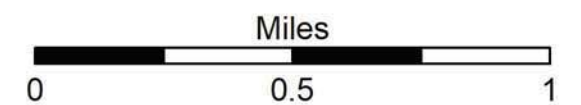
Current Map
Sheet 3

MAP SHEET INDEX OVERVIEW




MASTER PLAN NORFORK LAKE

Imagery Date: 2017/2018



See Map Sheet N/A

See Map Sheet N/A



See Map Sheet 8

ALTERNATIVE THREE NO ACTION (1988 PLAN)

LAND CLASSIFICATION

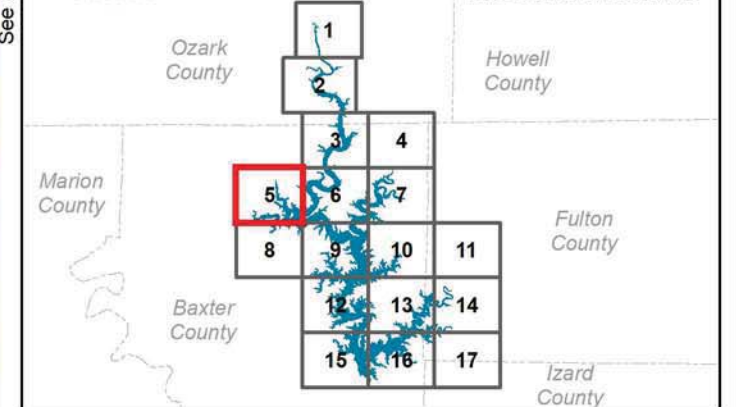
- HIGH DENSITY RECREATION
- LOW DENSITY RECREATION
- ENVIROMENTAL SENSITIVE AREA
- WLDLIFE MANAGEMENT
- PROJECT OPERATIONS
- RESTRICTED
- OPEN RECREATION
- NO ALLOCATION

Legend

- Existing Trails
- Roads
- State Highway
- Rivers/Streams
- Counties
- USACE Boundary


Current Map
Sheet 5

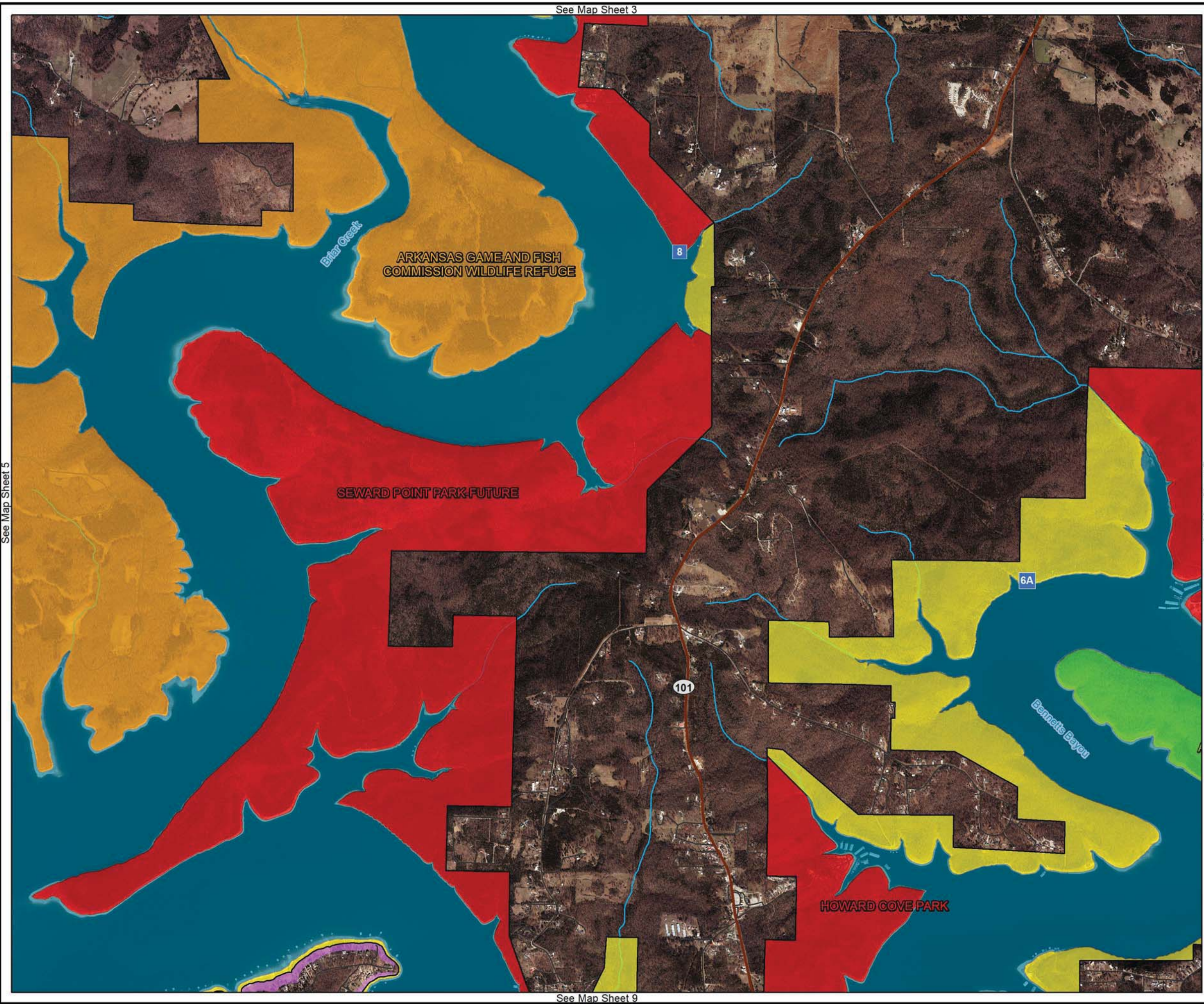
MAP SHEET INDEX OVERVIEW



MASTER PLAN NORFORK LAKE

Imagery Date: 2017/2018





ALTERNATIVE THREE NO ACTION (1988 PLAN)

LAND CLASSIFICATION

HIGH DENSITY RECREATION

LOW DENSITY RECREATION

ENVIROMENTAL SENSITIVE AREA

WLDLIFE MANAGEMENT

OPEN RECREATION

Legend

Point Markers

Roads

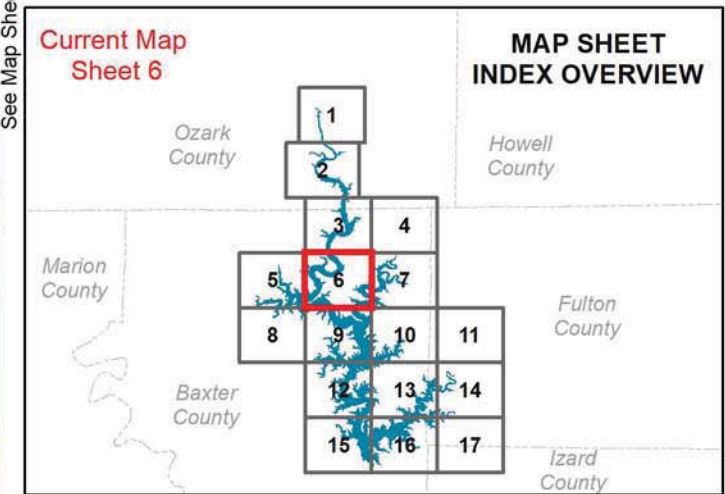
State Highway

Rivers/Streams

Counties


Flowage Easement

USACE Boundary



MASTER PLAN NORFORK LAKE

Imagery Date: 2017/2018



ALTERNATIVE THREE NO ACTION (1988 PLAN)

LAND CLASSIFICATION

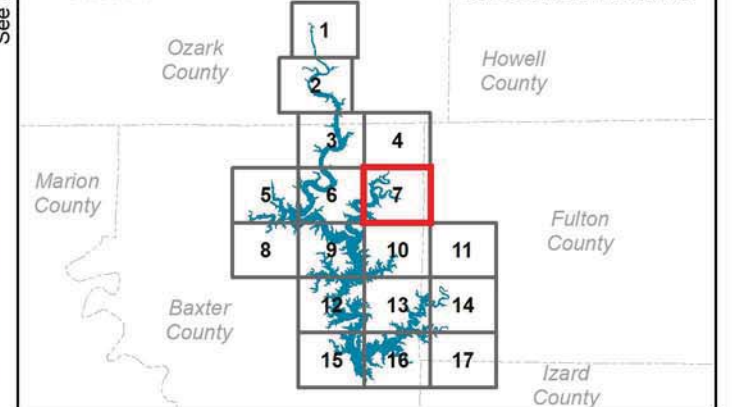
- HIGH DENSITY RECREATION
- LOW DENSITY RECREATION
- ENVIROMENTAL SENSITIVE AREA
- OPEN RECREATION
- NO ALLOCATION

Legend

- Point Markers
- Roads
- Rivers/Streams
- Counties
- USACE Boundary


Current Map
Sheet 7

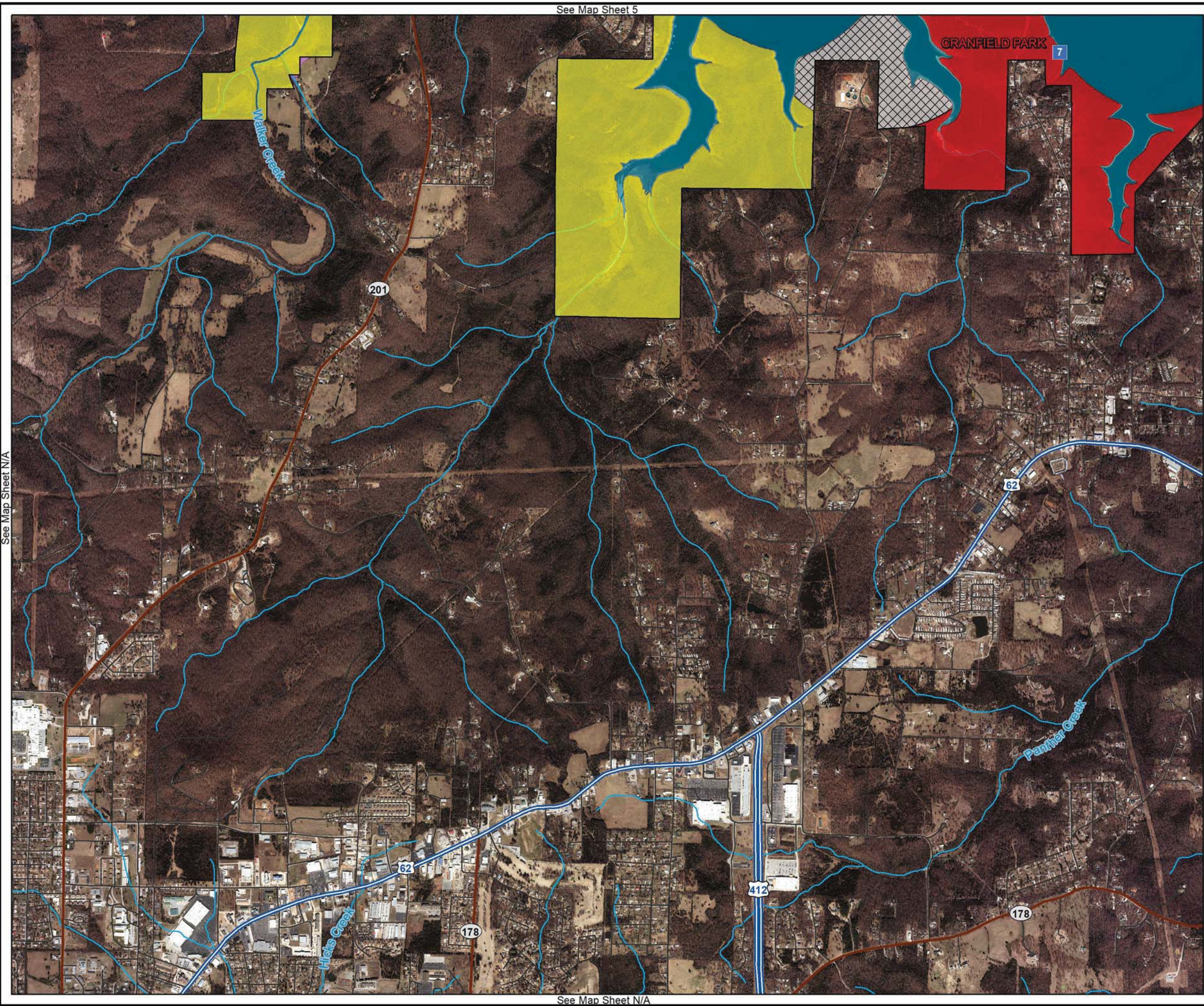
MAP SHEET INDEX OVERVIEW



MASTER PLAN NORFORK LAKE

Imagery Date: 2017/2018





ALTERNATIVE THREE NO ACTION (1988 PLAN)

LAND CLASSIFICATION

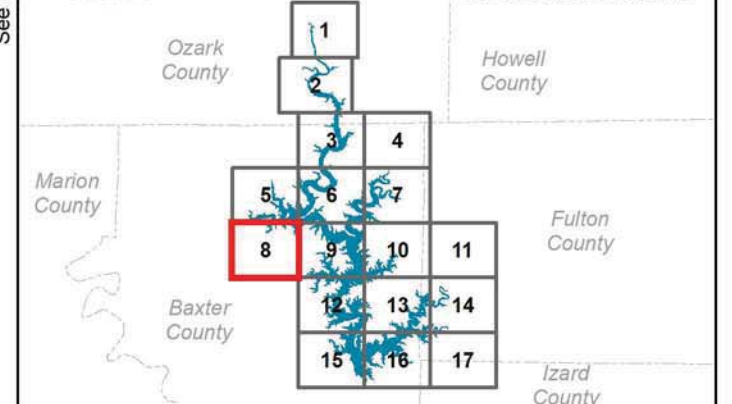
- HIGH DENSITY RECREATION
- LOW DENSITY RECREATION
- PROJECT OPERATIONS
- OPEN RECREATION

Legend

- Point Markers
- Roads
- State Highway
- US Highway
- Rivers/Streams
- Counties
- Flowage Easement
- USACE Boundary


Current Map
Sheet 8

MAP SHEET INDEX OVERVIEW



MASTER PLAN NORFORK LAKE

Imagery Date: 2017/2018





ALTERNATIVE THREE NO ACTION (1988 PLAN)

LAND CLASSIFICATION

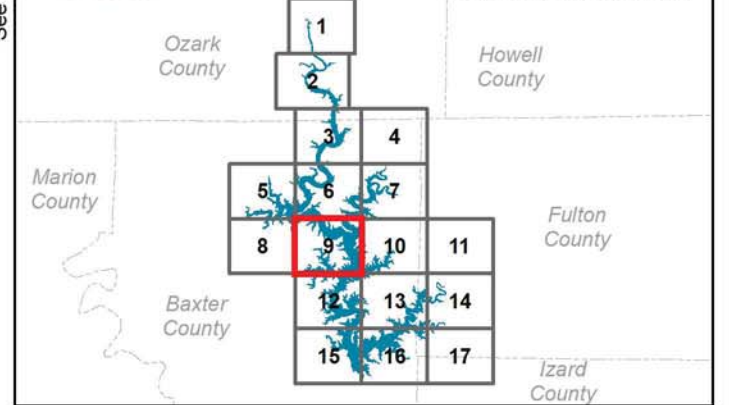
- HIGH DENSITY RECREATION
- LOW DENSITY RECREATION
- ENVIROMENTAL SENSITIVE AREA
- OPEN RECREATION
- NO ALLOCATION

Legend

- Point Markers
- Existing Trails
- Roads
- State Highway
- US Highway
- Rivers/Streams
- Counties
- Flowage Easement
- USACE Boundary


Current Map
Sheet 9

MAP SHEET INDEX OVERVIEW



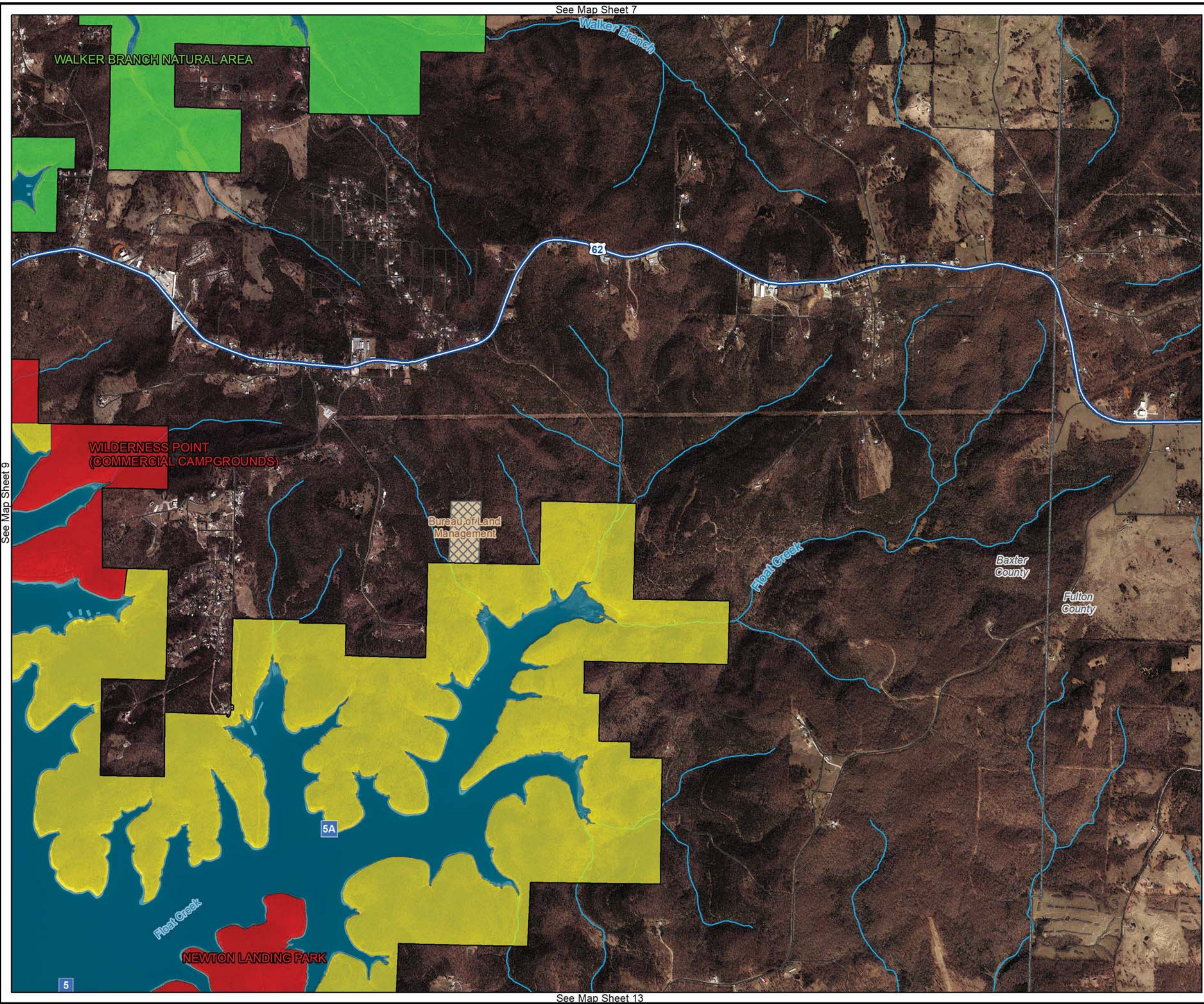
MASTER PLAN NORFORK LAKE

Imagery Date: 2017/2018



US ARMY CORPS
OF ENGINEERS
Little Rock District
Norfolk Lake





ALTERNATIVE THREE NO ACTION (1988 PLAN)

LAND CLASSIFICATION

HIGH DENSITY RECREATION

LOW DENSITY RECREATION

ENVIROMENTAL SENSITIVE AREA

OPEN RECREATION

Legend

Point Markers

Roads

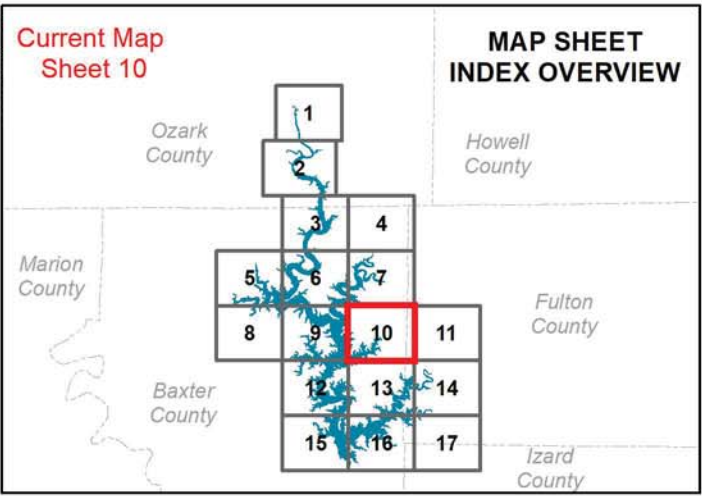
US Highway

Rivers/Streams

Counties


USACE Boundary

Bureau of Land Management Land



MASTER PLAN NORFORK LAKE

Imagery Date: 2017/2018



See Map Sheet N/A

See Map Sheet 10

ALTERNATIVE THREE NO ACTION (1988 PLAN)

LAND CLASSIFICATION

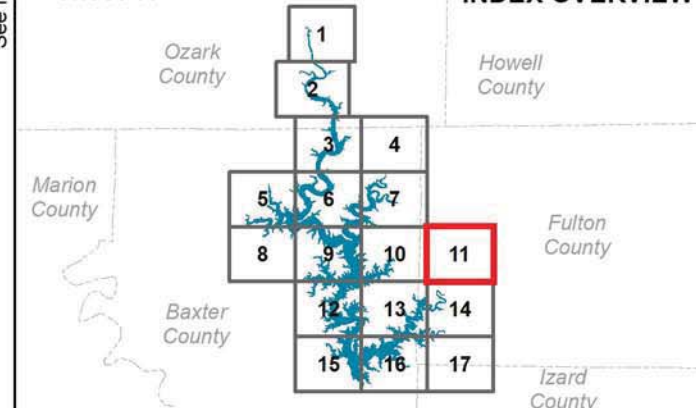
- ENVIROMENTAL SENSITIVE AREA
- OPEN RECREATION

Legend

- Roads
- State Highway
- US Highway
- Rivers/Streams
- Counties
- USACE Boundary


Current Map
Sheet 11

MAP SHEET INDEX OVERVIEW



MASTER PLAN NORFORK LAKE

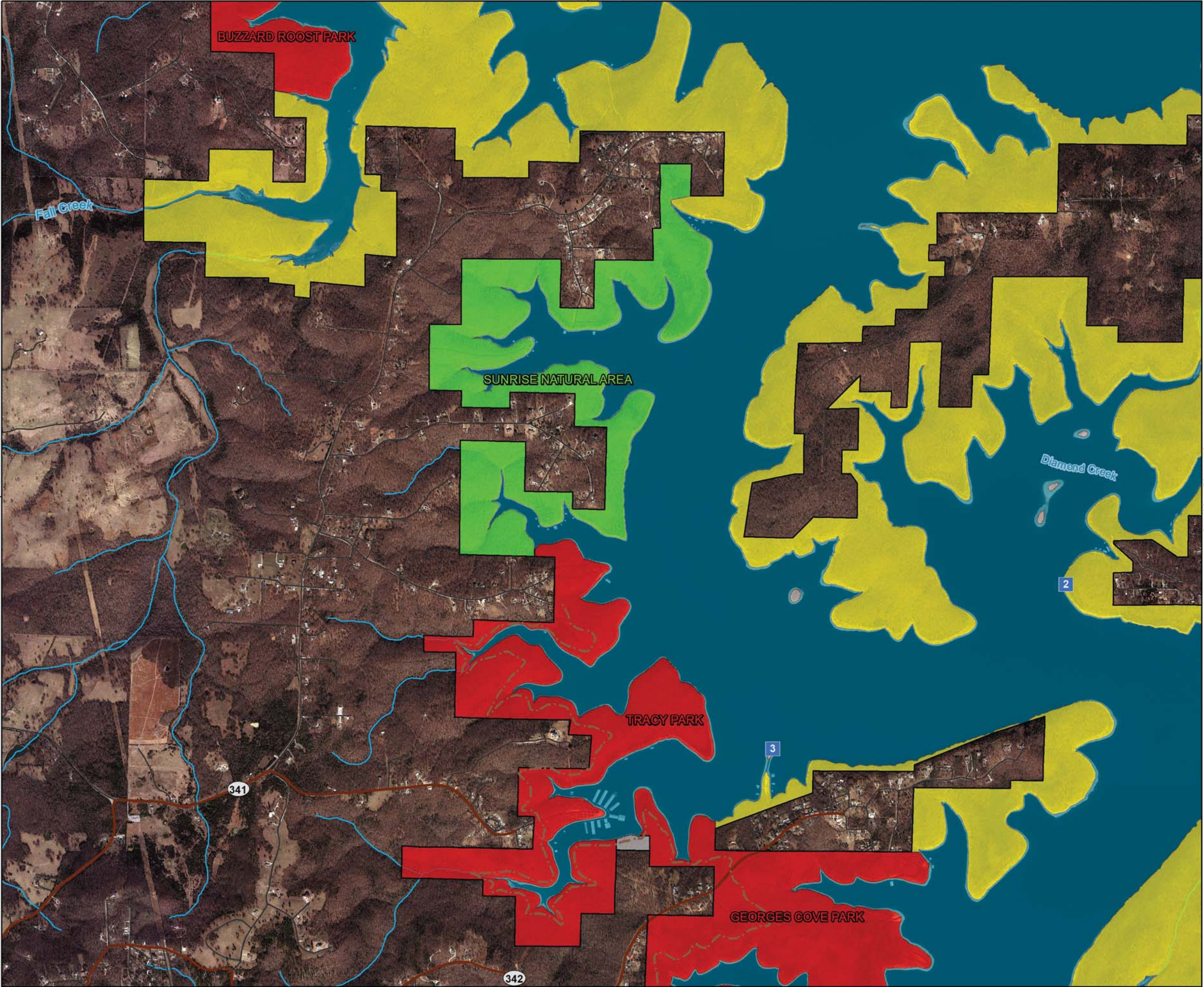
Imagery Date: 2017/2018



See Map Sheet 14

See Map Sheet 9

See Map Sheet N/A



See Map Sheet 15

ALTERNATIVE THREE NO ACTION (1988 PLAN)

LAND CLASSIFICATION

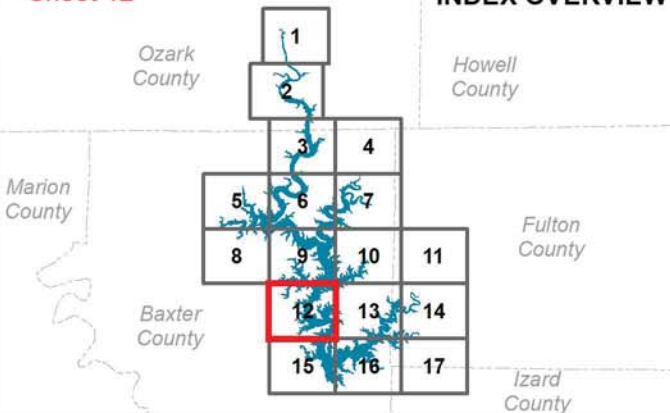
- HIGH DENSITY RECREATION
- LOW DENSITY RECREATION
- ENVIROMENTAL SENSITIVE AREA
- OPEN RECREATION
- NO ALLOCATION

Legend

- Point Markers
- Existing Trails
- Roads
- State Highway
- Rivers/Streams
- Counties
- USACE Boundary

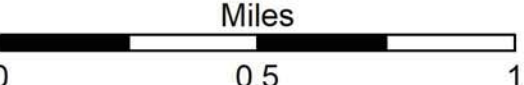
Current Map
Sheet 12

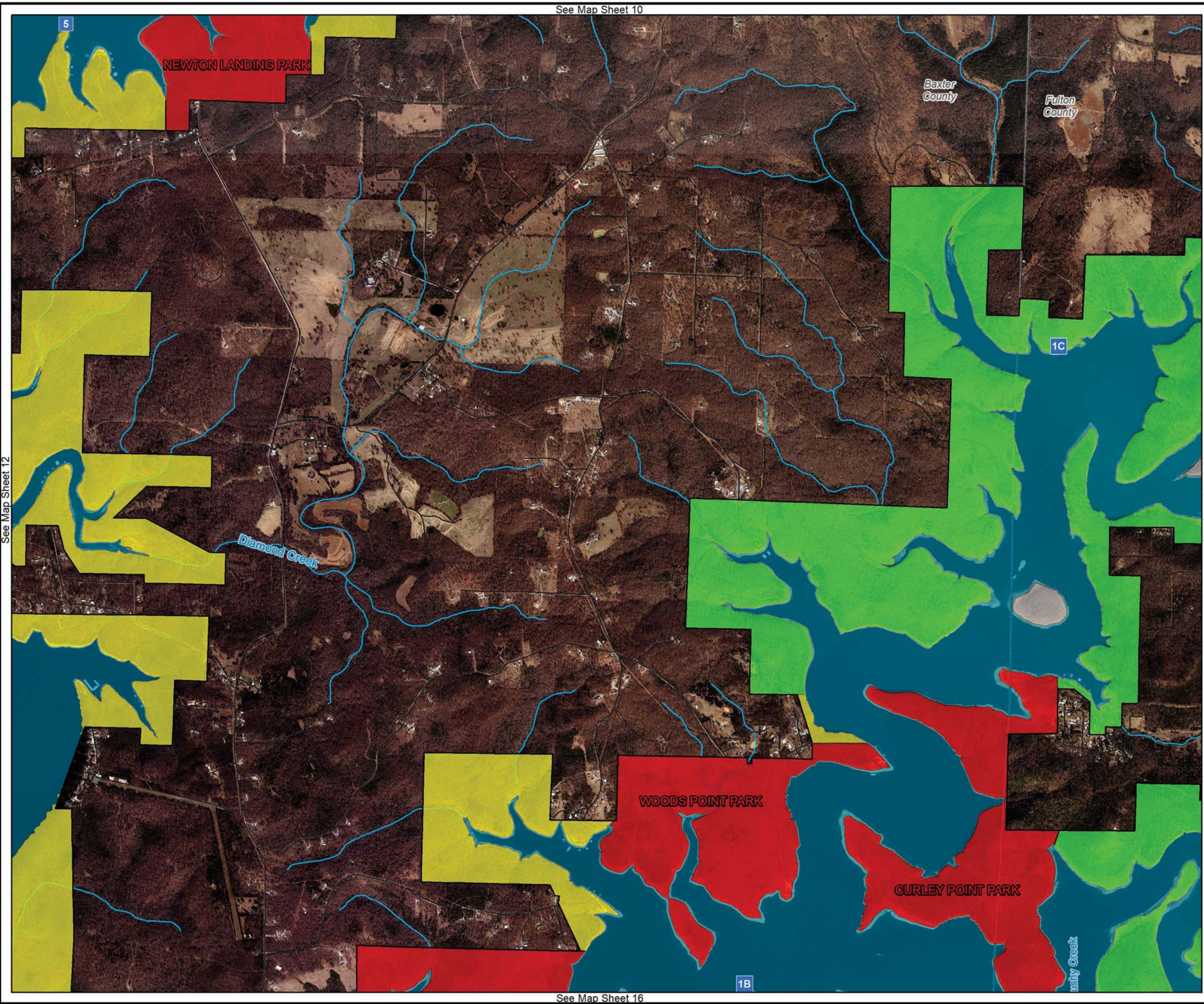
MAP SHEET INDEX OVERVIEW



MASTER PLAN NORFORK LAKE

Imagery Date: 2017/2018





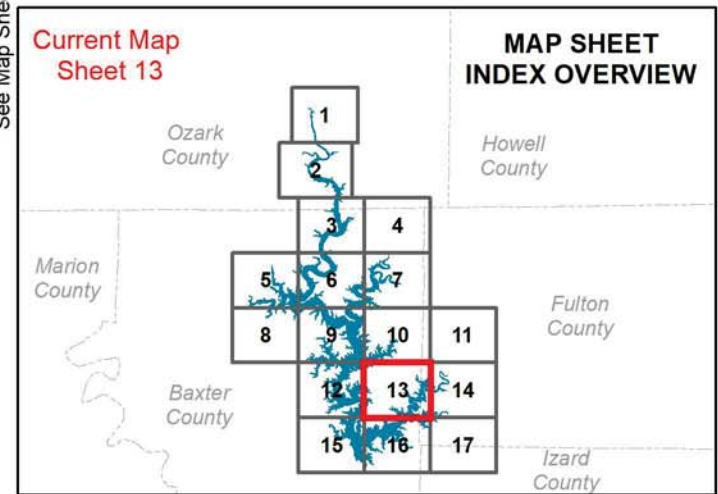
ALTERNATIVE THREE NO ACTION (1988 PLAN)

LAND CLASSIFICATION

- HIGH DENSITY RECREATION
- LOW DENSITY RECREATION
- ENVIROMENTAL SENSITIVE AREA
- OPEN RECREATION
- NO ALLOCATION


Legend

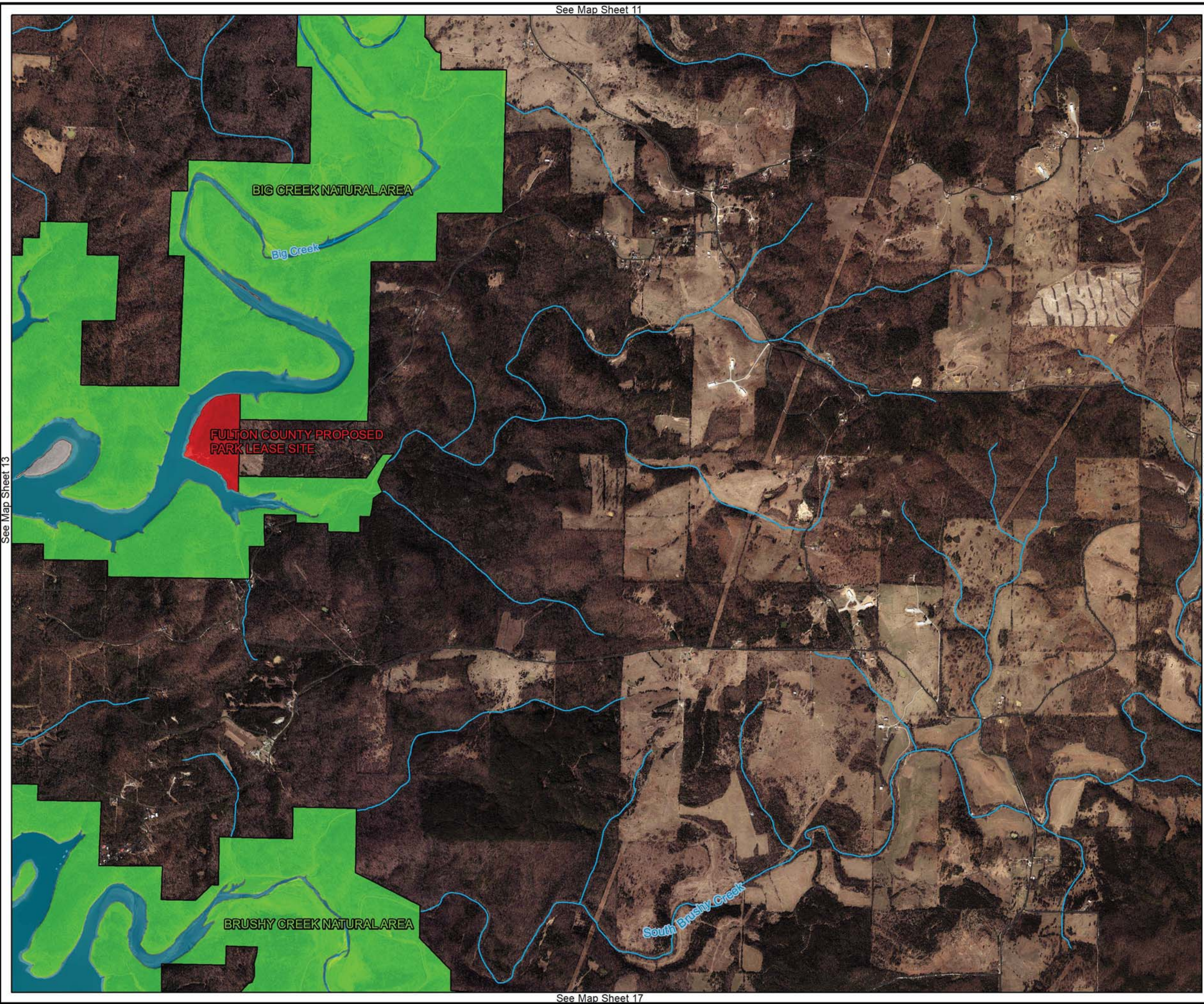
- Point Markers
- Roads
- Rivers/Streams
- Counties
- USACE Boundary



MASTER PLAN NORFORK LAKE

Imagery Date: 2017/2018





ALTERNATIVE THREE NO ACTION (1988 PLAN)

LAND CLASSIFICATION

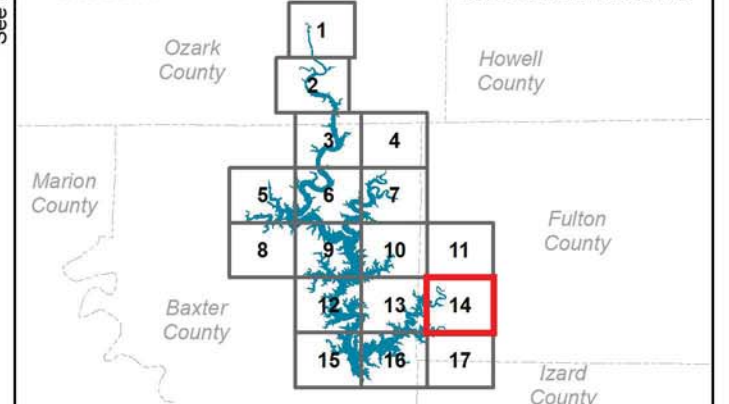
- HIGH DENSITY RECREATION
- ENVIROMENTAL SENSITIVE AREA
- OPEN RECREATION
- NO ALLOCATION

Legend

- Roads
- Rivers/Streams
- Counties
- USACE Boundary


Current Map
Sheet 14

MAP SHEET INDEX OVERVIEW

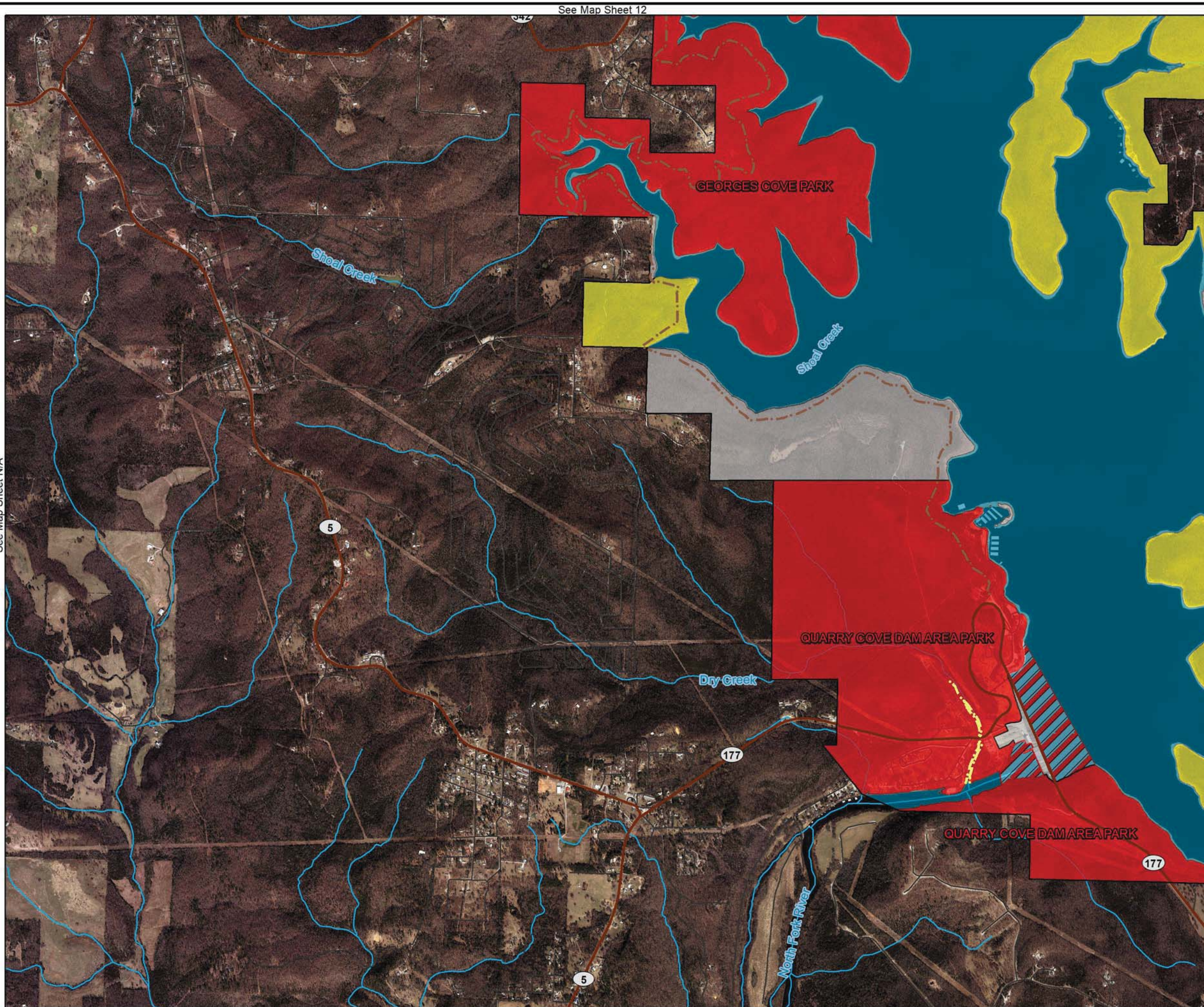


MASTER PLAN NORFORK LAKE

Imagery Date: 2017/2018



See Map Sheet N/A



See Map Sheet 12

See Map Sheet N/A

See Map Sheet 16

ALTERNATIVE THREE NO ACTION (1988 PLAN)

LAND CLASSIFICATION

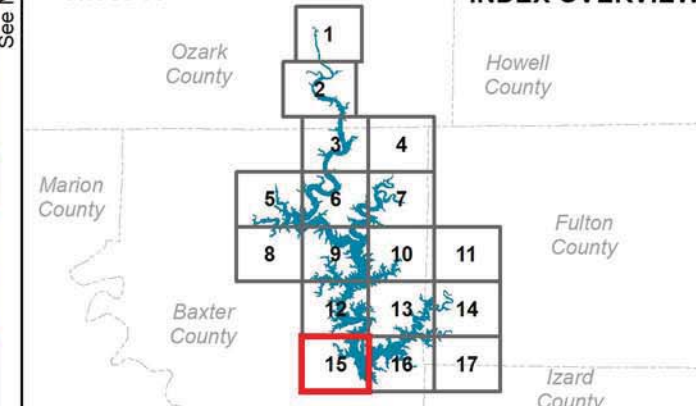
- HIGH DENSITY RECREATION
- LOW DENSITY RECREATION
- RESTRICTED
- OPEN RECREATION
- NO ALLOCATION

Legend

- Dry Run Creek
- Existing Trails
- Roads
- State Highway
- Rivers/Streams
- Counties
- USACE Boundary

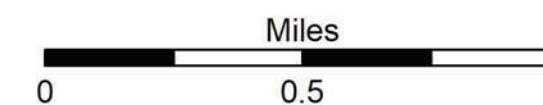
Current Map
Sheet 15

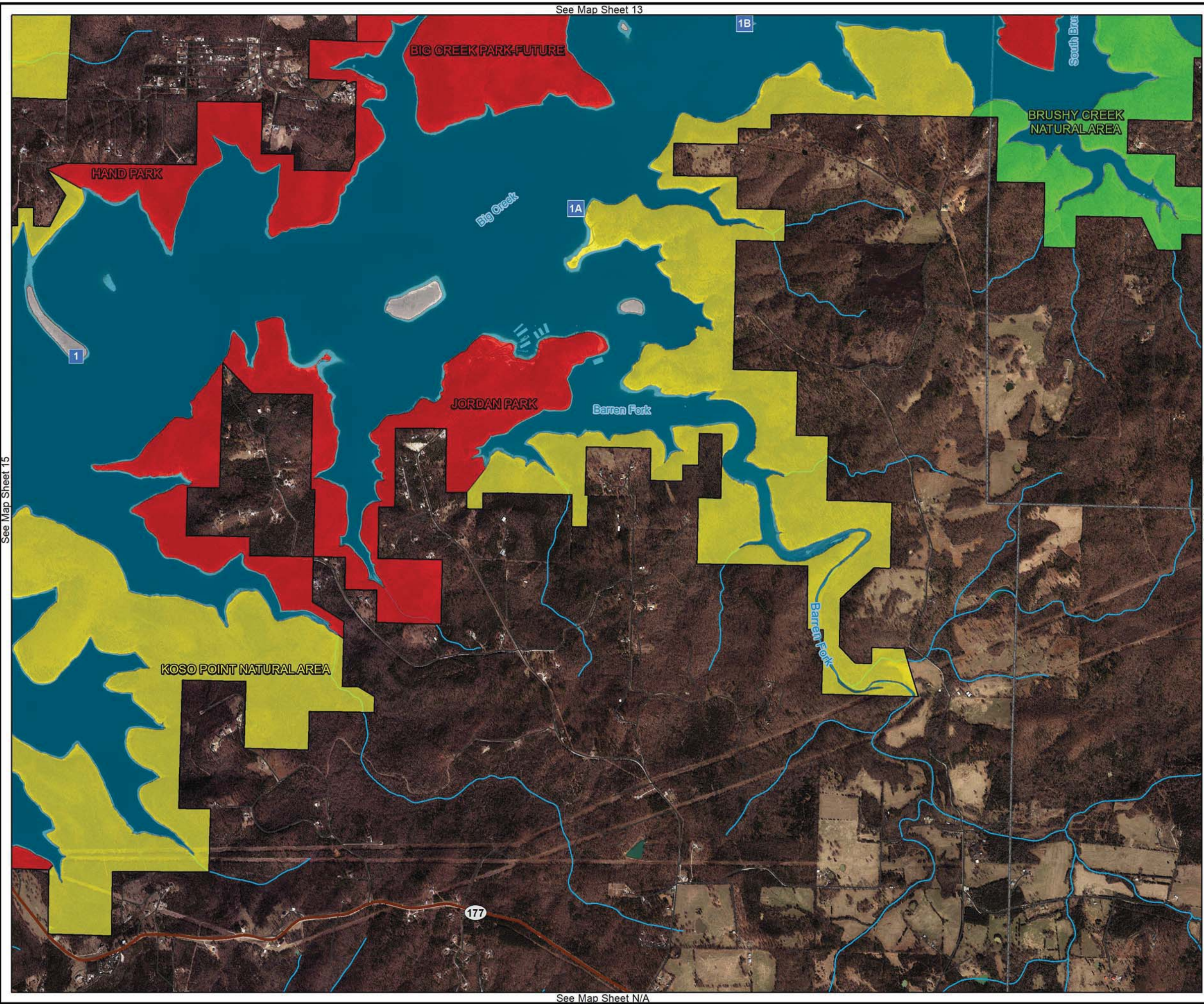
MAP SHEET INDEX OVERVIEW



MASTER PLAN NORFORK LAKE

Imagery Date: 2017/2018





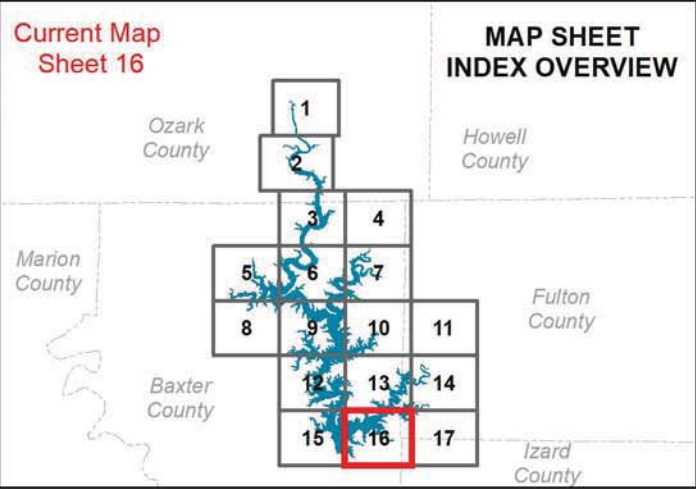
**ALTERNATIVE THREE
NO ACTION
(1988 PLAN)**

LAND CLASSIFICATION

- HIGH DENSITY RECREATION
- LOW DENSITY RECREATION
- ENVIROMENTAL SENSITIVE AREA
- OPEN RECREATION
- NO ALLOCATION

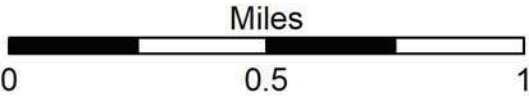
Legend

- Point Markers
- Roads
- State Highway
- Rivers/Streams
- Counties
- USACE Boundary



**MASTER PLAN
NORFORK LAKE**

Imagery Date: 2017/2018



See Map Sheet 14

See Map Sheet 16

See Map Sheet N/A

ALTERNATIVE THREE NO ACTION (1988 PLAN)

LAND CLASSIFICATION

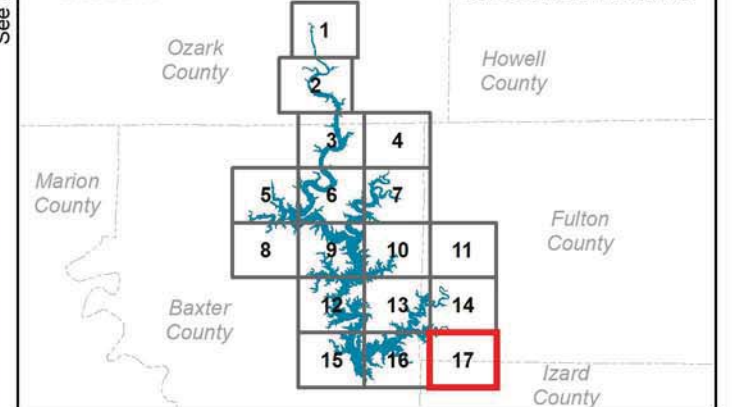
- ENVIRONMENTAL SENSITIVE AREA
- OPEN RECREATION

Legend

- Roads
- State Highway
- Rivers/Streams
- Counties
- USACE Boundary


Current Map
Sheet 17

MAP SHEET INDEX OVERVIEW



MASTER PLAN NORFORK LAKE

Imagery Date: 2017/2018



See Map Sheet N/A