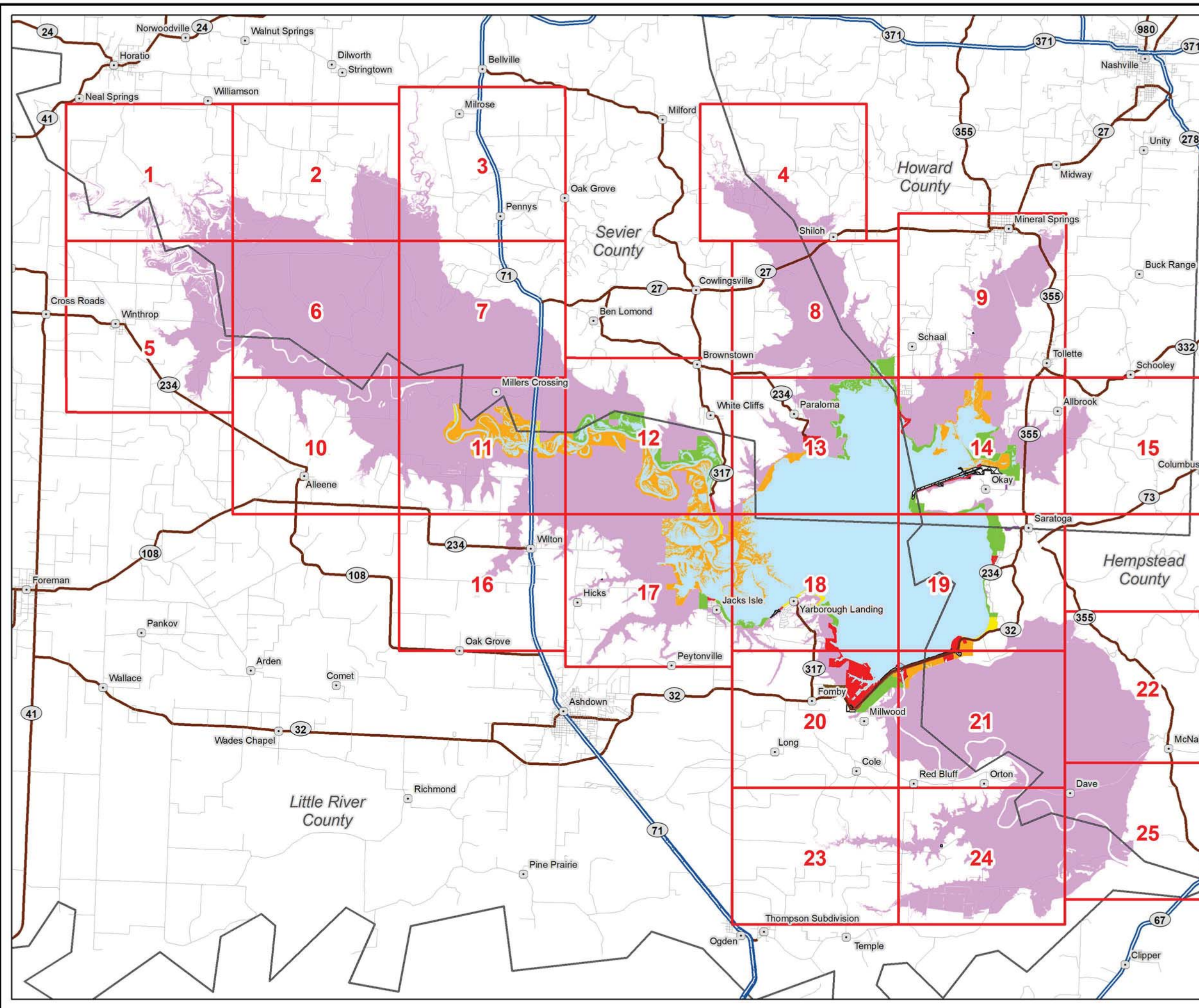
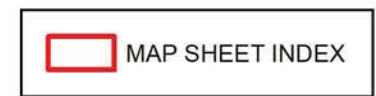


Appendix D

Millwood Lake Master Plan Land Classification Maps



MAP SHEET INDEX LAND CLASSIFICATION AND EASEMENTS



Legend

Roads

State Highway

US Highway

Counties

Flowage Easements

Operation Easements

LAND CLASSIFICATIONS

HIGH DENSITY

LOW DENSITY

WILDLIFE MANAGEMENT

VEGETATIVE MANAGEMENT

ENVIRONMENTALLY SENSITIVE

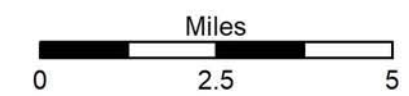
PROJECT OPERATIONS

RESTRICTED

OPEN RECREATION



MASTER PLAN
MILLWOOD LAKE





LAND CLASSIFICATIONS AND EASEMENTS

Operation Easement

Flowage Easement

Land Classification

HIGH DENSITY

LOW DENSITY

WILDLIFE MANAGEMENT

VEGETATIVE MANAGEMENT

ENVIRONMENTALLY SENSITIVE

MITIGATION

PROJECT OPERATIONS

RESTRICTED

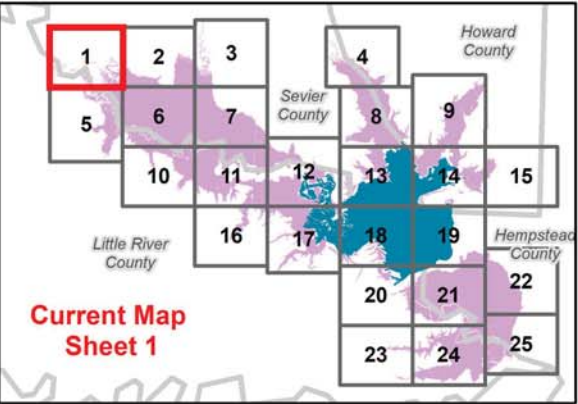
OPEN RECREATION

Legend

Roads


Rivers/Streams

National Wildlife Refuge



MASTER PLAN MILLWOOD LAKE

Imagery Date: 2017

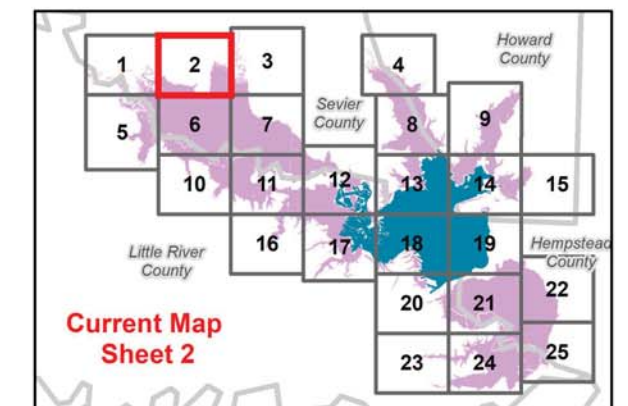


See Map Sheet N/A

LAND CLASSIFICATIONS AND EASEMENTS


- Operation Easement
- Flowage Easement
- Land Classification**
 - HIGH DENSITY
 - LOW DENSITY
 - WILDLIFE MANAGEMENT
 - VEGETATIVE MANAGEMENT
 - ENVIRONMENTALLY SENSITIVE
 - MITIGATION
 - PROJECT OPERATIONS
 - RESTRICTED
 - OPEN RECREATION

- Legend**
- Roads
 - Rivers/Streams
 - National Wildlife Refuge



MASTER PLAN MILLWOOD LAKE

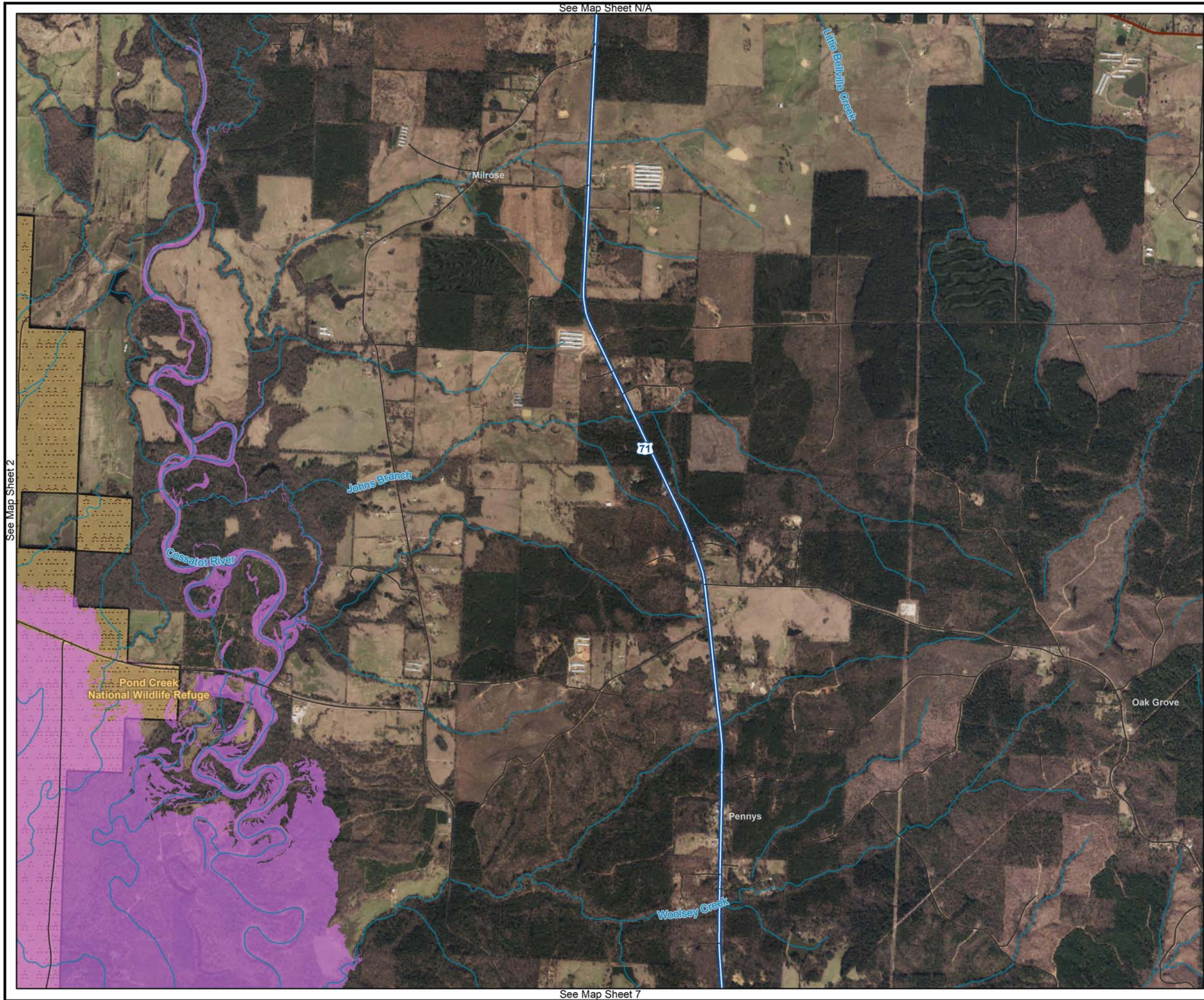
Imagery Date: 2017



See Map Sheet 1

See Map Sheet 3

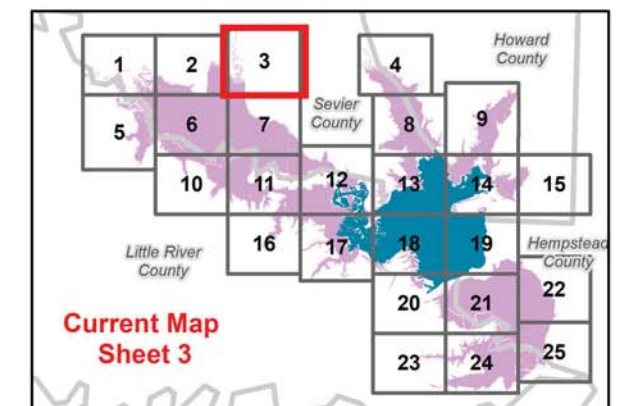
See Map Sheet 6



LAND CLASSIFICATIONS AND EASEMENTS


- Operation Easement
 - Flowage Easement
- Land Classification**
- HIGH DENSITY
 - LOW DENSITY
 - WILDLIFE MANAGEMENT
 - VEGETATIVE MANAGEMENT
 - ENVIRONMENTALLY SENSITIVE
 - MITIGATION
 - PROJECT OPERATIONS
 - RESTRICTED
 - OPEN RECREATION

- Legend**
- Roads
 - State Highway
 - US Highway
 - Rivers/Streams
 - National Wildlife Refuge



MASTER PLAN MILLWOOD LAKE

Imagery Date: 2017



See Map Sheet N/A

See Map Sheet N/A

LAND CLASSIFICATIONS AND EASEMENTS

Operation Easement

Flowage Easement

Land Classification

HIGH DENSITY

LOW DENSITY

WILDLIFE MANAGEMENT

VEGETATIVE MANAGEMENT

ENVIRONMENTALLY SENSITIVE

MITIGATION

PROJECT OPERATIONS

RESTRICTED

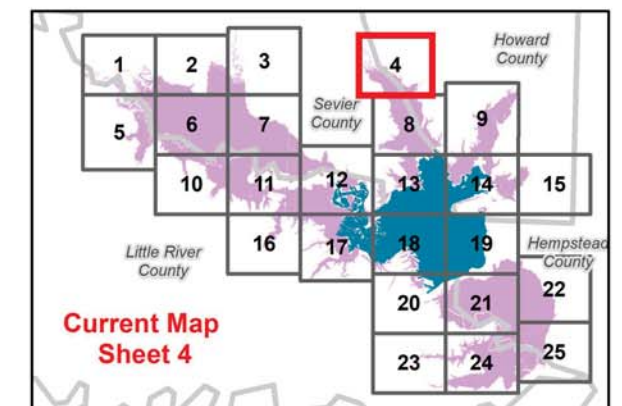
OPEN RECREATION

Legend

Roads


State Highway

Rivers/Streams



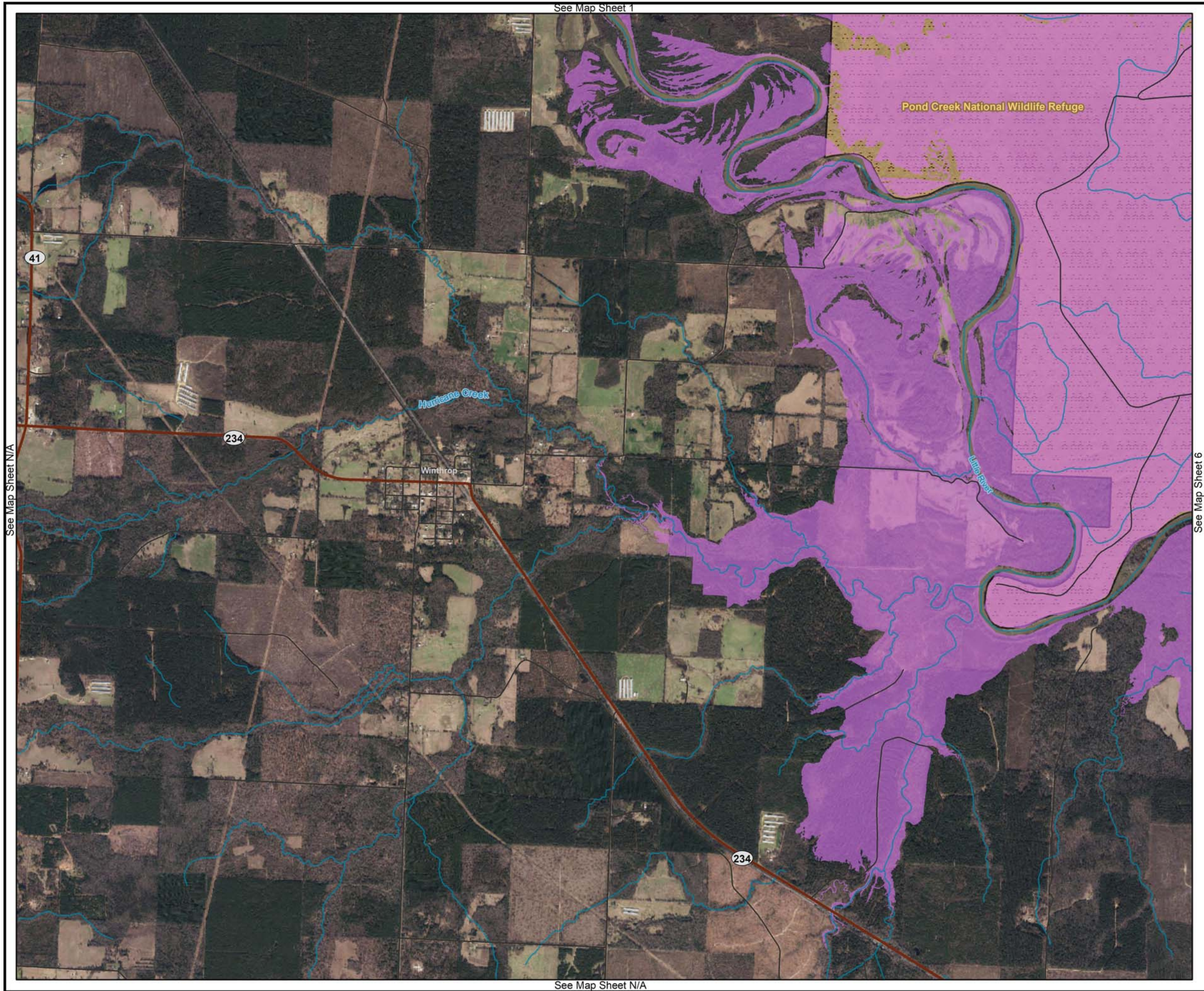
MASTER PLAN MILLWOOD LAKE

Imagery Date: 2017



See Map Sheet 8

See Map Sheet N/A



LAND CLASSIFICATIONS AND EASEMENTS

Operation Easement

Flowage Easement

Land Classification

HIGH DENSITY

LOW DENSITY

WILDLIFE MANAGEMENT

VEGETATIVE MANAGEMENT

ENVIRONMENTALLY SENSITIVE

MITIGATION

PROJECT OPERATIONS

RESTRICTED

OPEN RECREATION

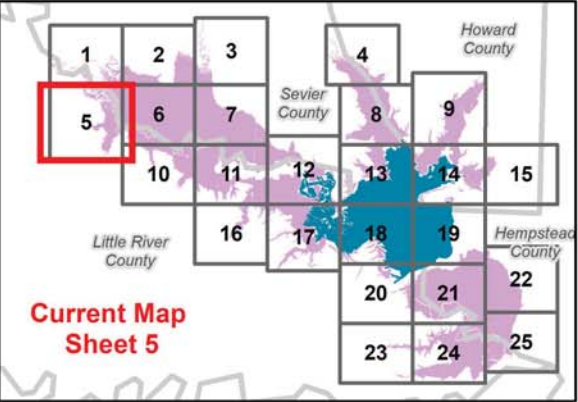
Legend

Roads

State Highway


Rivers/Streams

National Wildlife Refuge



MASTER PLAN MILLWOOD LAKE

Imagery Date: 2017



See Map Sheet 2

See Map Sheet 5

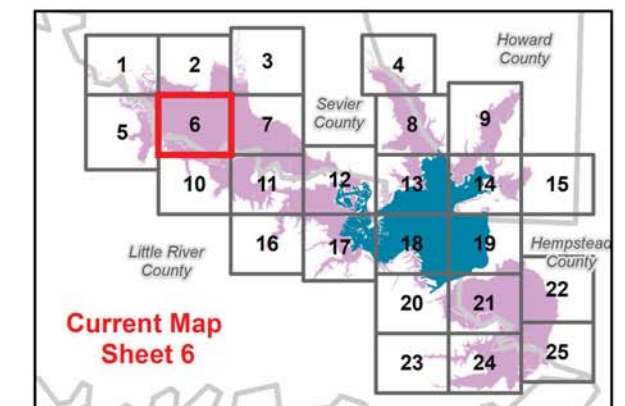
See Map Sheet 7

See Map Sheet 10

LAND CLASSIFICATIONS AND EASEMENTS


- Operation Easement
 - Flowage Easement
- Land Classification**
- HIGH DENSITY
 - LOW DENSITY
 - WILDLIFE MANAGEMENT
 - VEGETATIVE MANAGEMENT
 - ENVIRONMENTALLY SENSITIVE
 - MITIGATION
 - PROJECT OPERATIONS
 - RESTRICTED
 - OPEN RECREATION

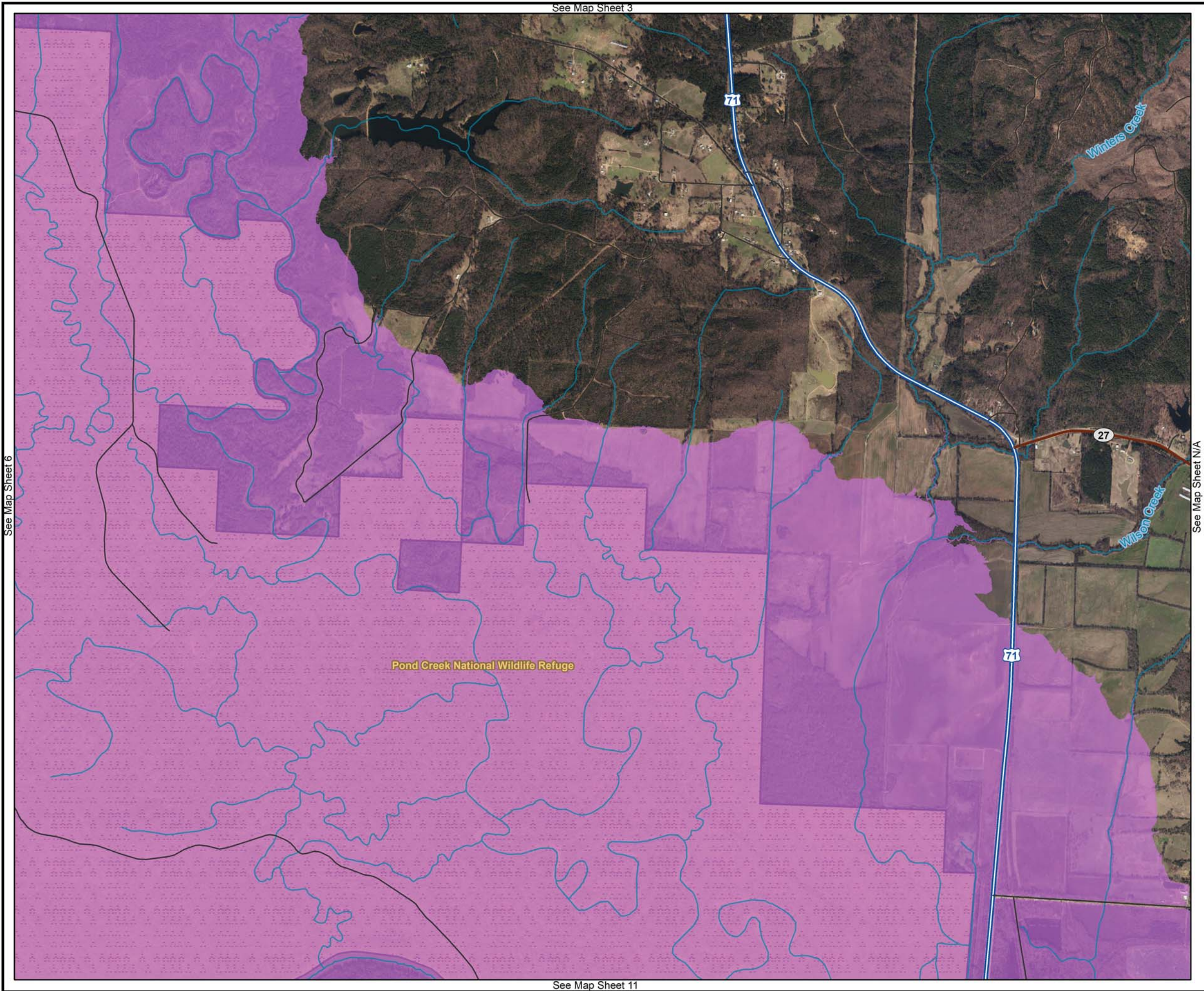
- Legend**
- Roads
 - Rivers/Streams
 - National Wildlife Refuge



MASTER PLAN MILLWOOD LAKE

Imagery Date: 2017

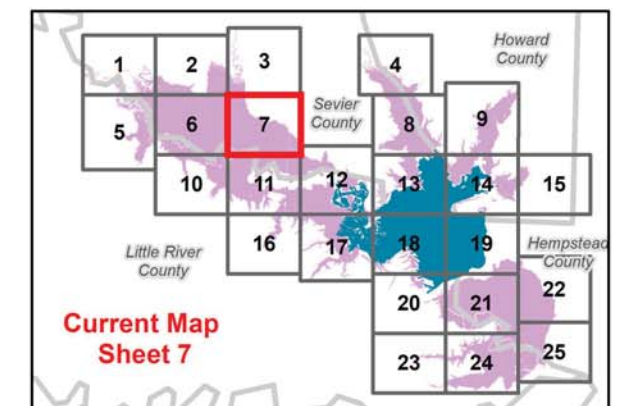




LAND CLASSIFICATIONS AND EASEMENTS


- Operation Easement
 - Flowage Easement
- Land Classification**
- HIGH DENSITY
 - LOW DENSITY
 - WILDLIFE MANAGEMENT
 - VEGETATIVE MANAGEMENT
 - ENVIRONMENTALLY SENSITIVE
 - MITIGATION
 - PROJECT OPERATIONS
 - RESTRICTED
 - OPEN RECREATION

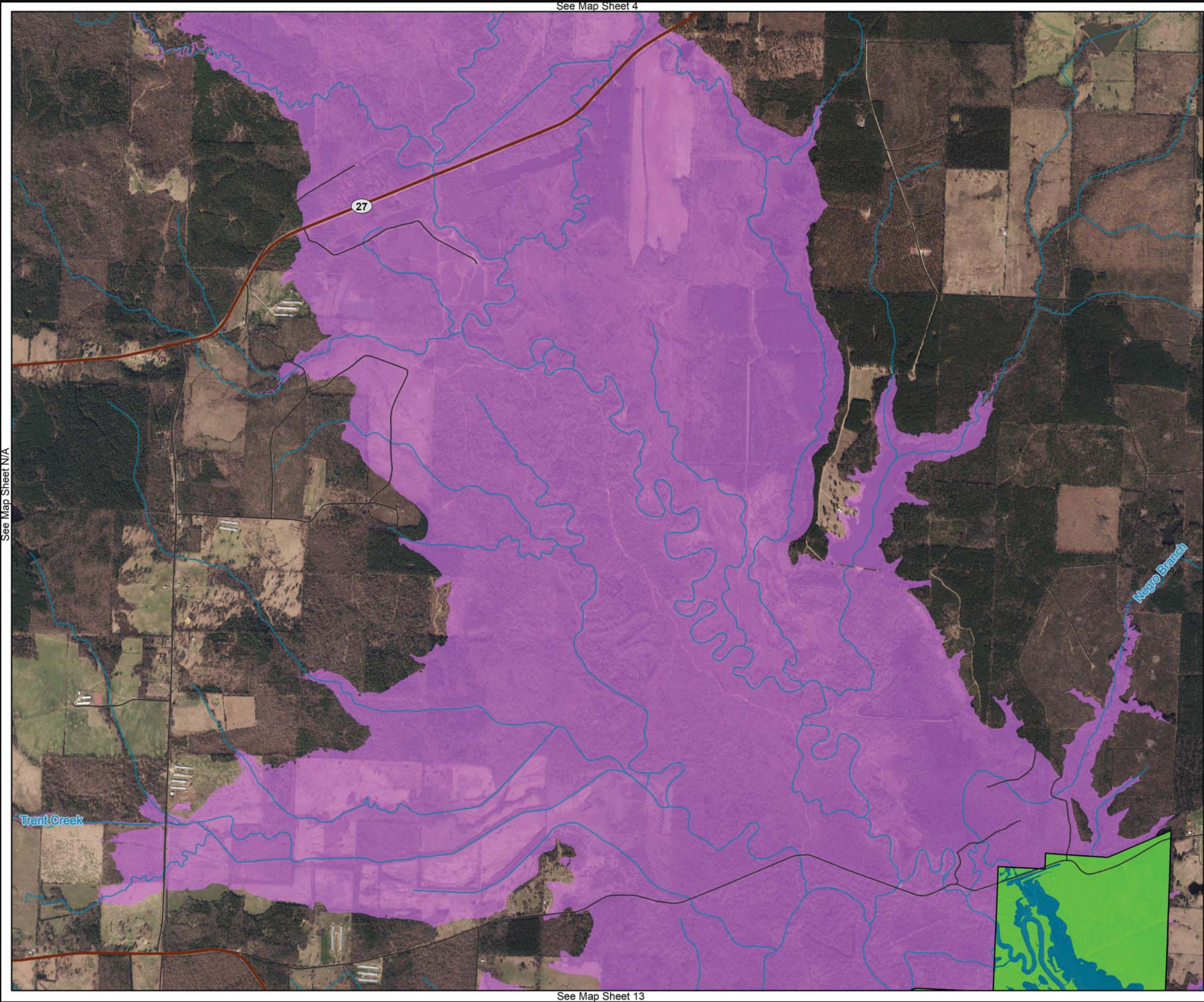
- Legend**
- Roads
 - State Highway
 - US Highway
 - Rivers/Streams
 - National Wildlife Refuge



MASTER PLAN MILLWOOD LAKE

Imagery Date: 2017





LAND CLASSIFICATIONS AND EASEMENTS

Operation Easement

Flowage Easement

Land Classification

HIGH DENSITY

LOW DENSITY

WILDLIFE MANAGEMENT

VEGETATIVE MANAGEMENT

ENVIRONMENTALLY SENSITIVE

MITIGATION

PROJECT OPERATIONS

RESTRICTED

OPEN RECREATION

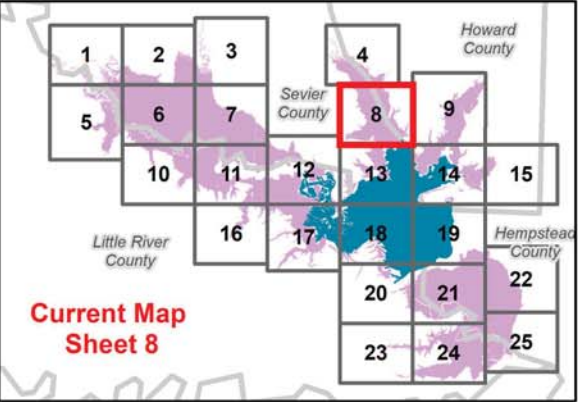
Legend

Roads

State Highway


Rivers/Streams

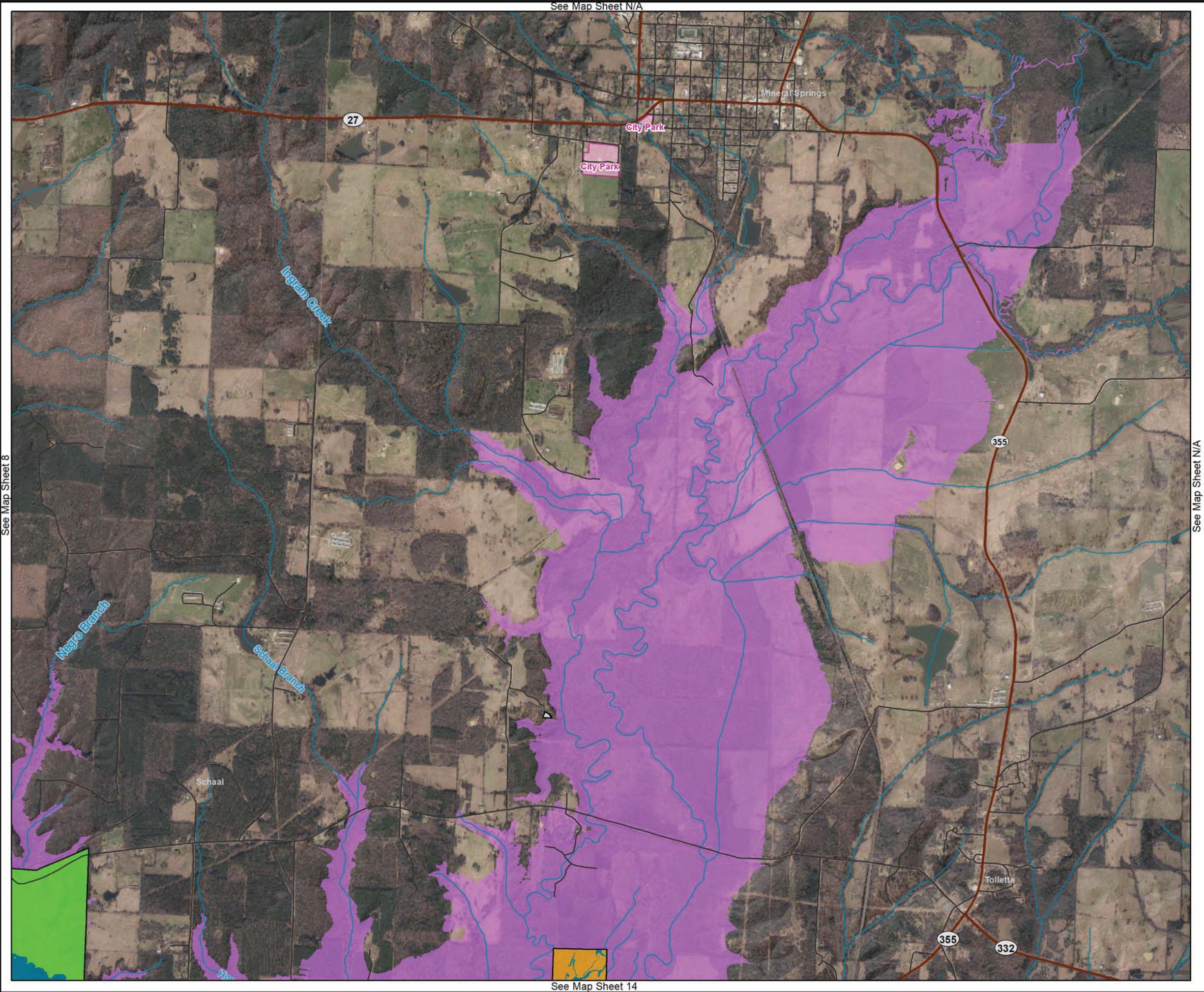
USACE Boundary



MASTER PLAN MILLWOOD LAKE

Imagery Date: 2017





LAND CLASSIFICATIONS AND EASEMENTS

Flowage Easement

Land Classification

WILDLIFE MANAGEMENT

ENVIRONMENTALLY SENSITIVE

PROJECT OPERATIONS

OPEN RECREATION

Legend

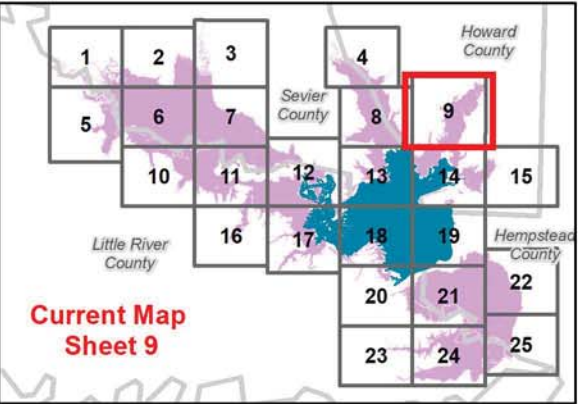
Roads

State Highway

Rivers/Streams


City Park

USACE Boundary



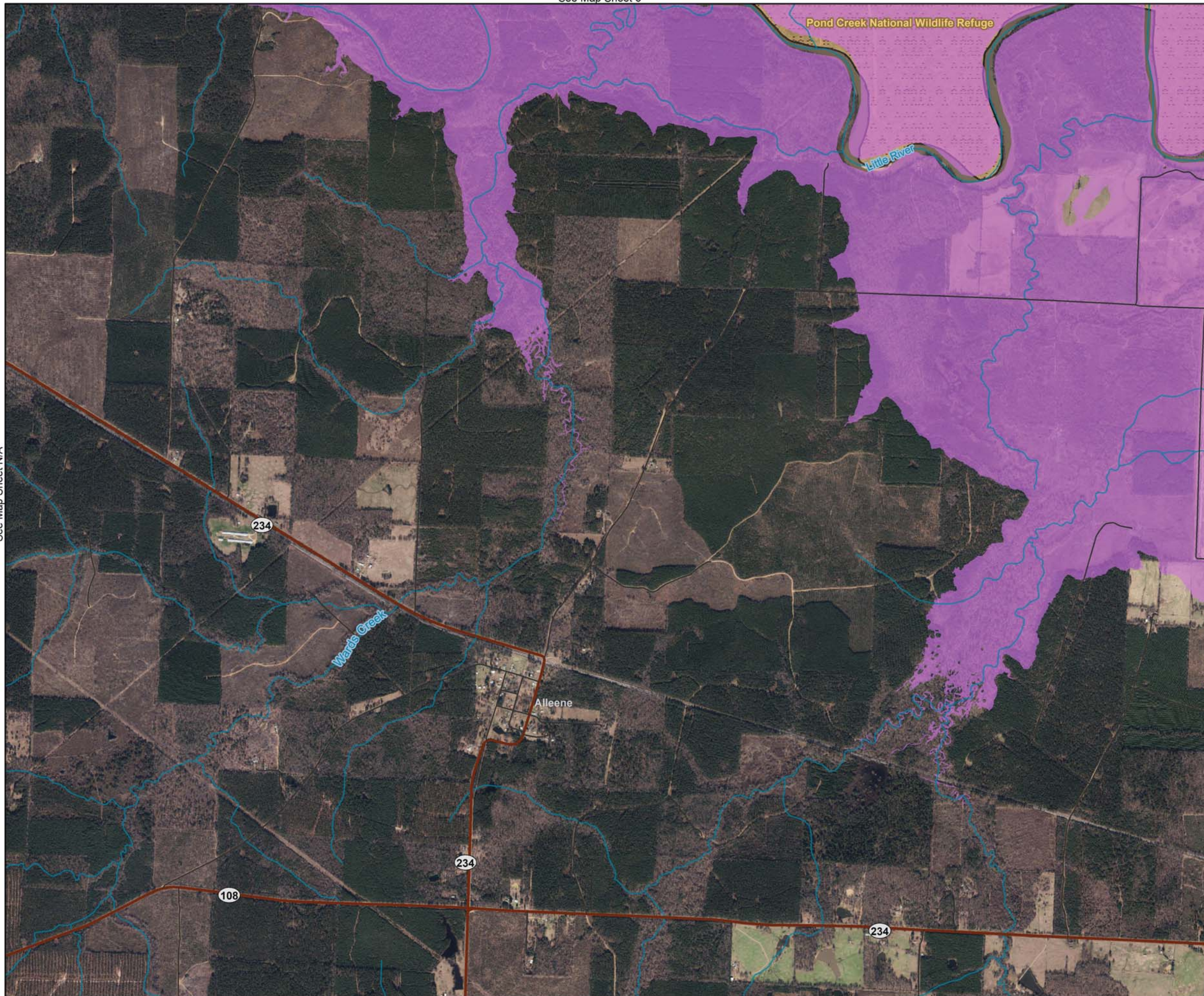
MASTER PLAN MILLWOOD LAKE

Imagery Date: 2017



See Map Sheet N/A

See Map Sheet 6

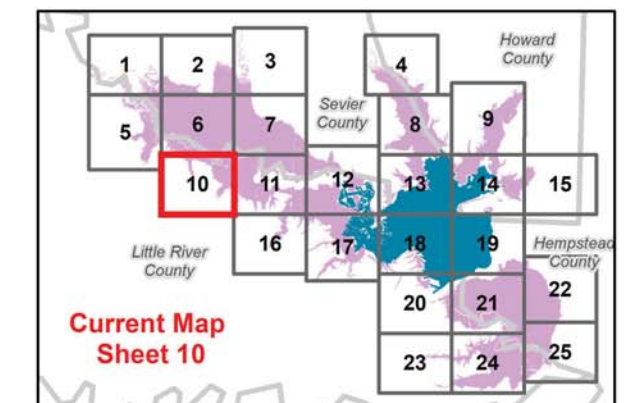


See Map Sheet N/A

LAND CLASSIFICATIONS AND EASEMENTS


- Operation Easement
 - Flowage Easement
- Land Classification**
- HIGH DENSITY
 - LOW DENSITY
 - WILDLIFE MANAGEMENT
 - VEGETATIVE MANAGEMENT
 - ENVIRONMENTALLY SENSITIVE
 - MITIGATION
 - PROJECT OPERATIONS
 - RESTRICTED
 - OPEN RECREATION

- Legend**
- Roads
 - State Highway
 - Rivers/Streams
 - National Wildlife Refuge



MASTER PLAN MILLWOOD LAKE

Imagery Date: 2017



See Map Sheet 10

See Map Sheet 7

LAND CLASSIFICATIONS AND EASEMENTS

Operation Easement

Flowage Easement

Land Classification

HIGH DENSITY

LOW DENSITY

WILDLIFE MANAGEMENT

VEGETATIVE MANAGEMENT

ENVIRONMENTALLY SENSITIVE

MITIGATION

PROJECT OPERATIONS

RESTRICTED

OPEN RECREATION

Legend

Corps Operated Ramp

County Operated Ramp

Roads

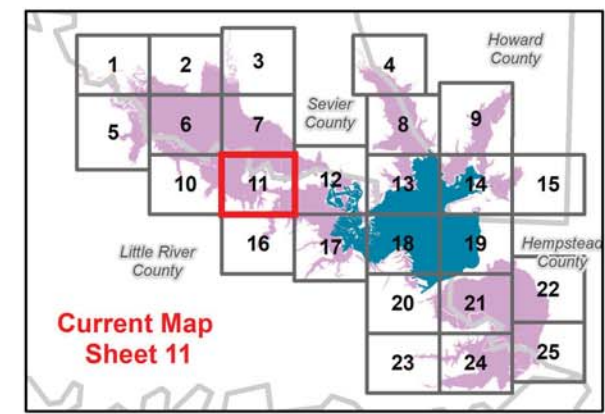
State Highway

US Highway

Rivers/Streams

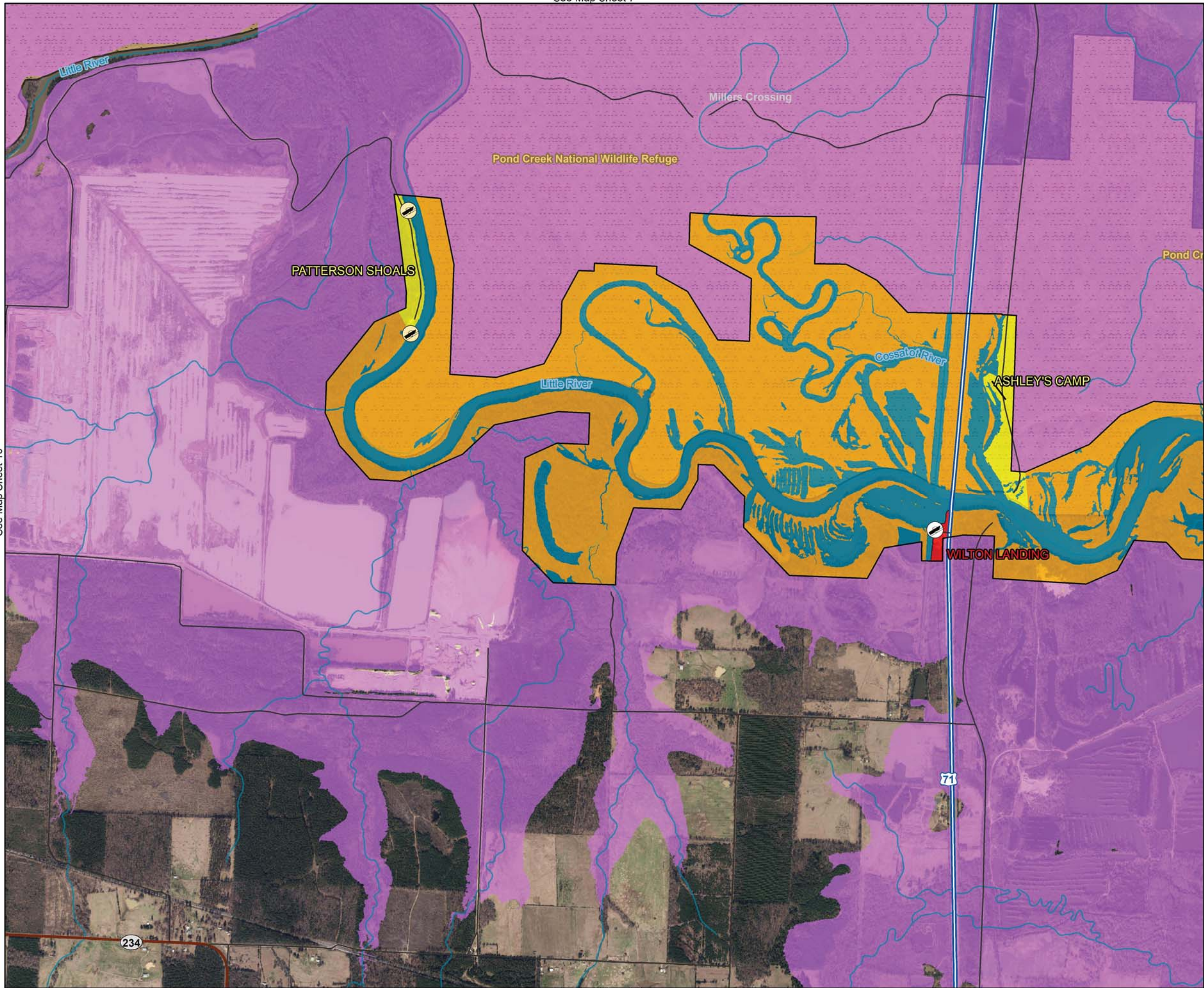
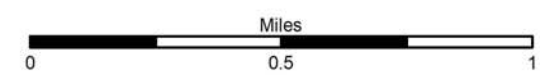
National Wildlife Refuge

USACE Boundary



MASTER PLAN MILLWOOD LAKE

Imagery Date: 2017



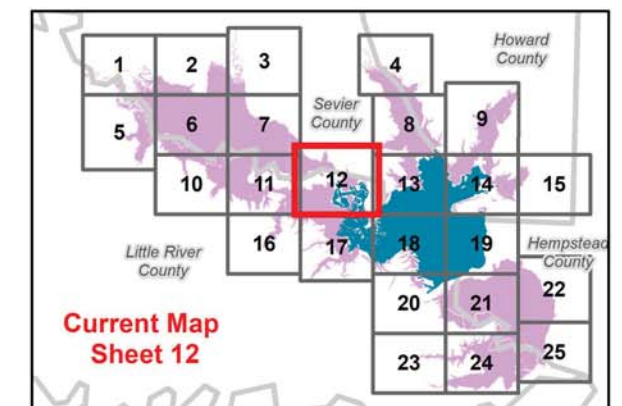
See Map Sheet 16

See Map Sheet 12

LAND CLASSIFICATIONS AND EASEMENTS


- Operation Easement
- Flowage Easement
- Land Classification**
 - HIGH DENSITY
 - LOW DENSITY
 - WILDLIFE MANAGEMENT
 - VEGETATIVE MANAGEMENT
 - ENVIRONMENTALLY SENSITIVE
 - MITIGATION
 - PROJECT OPERATIONS
 - RESTRICTED
 - OPEN RECREATION

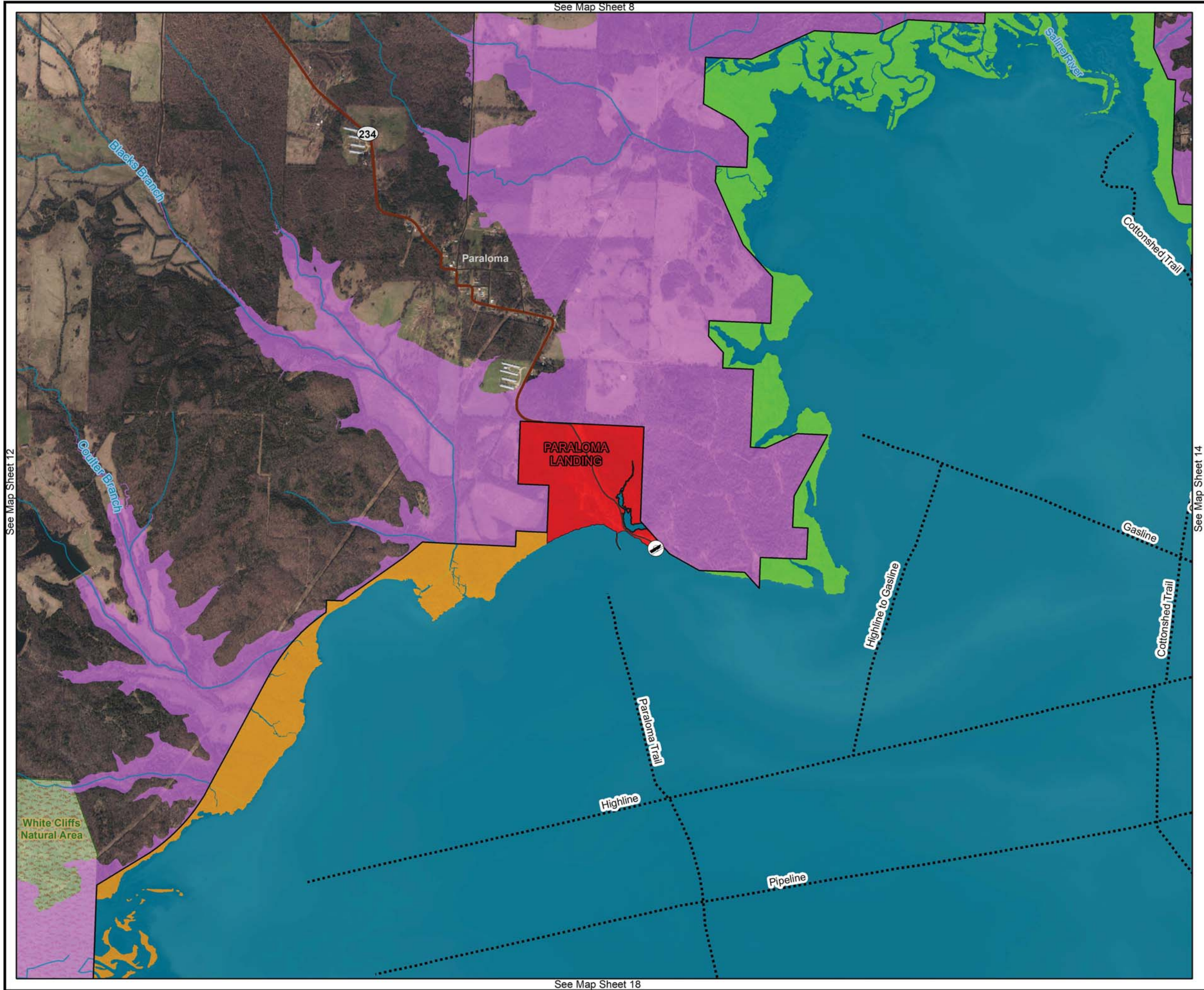
- Legend**
- Corps Operated Ramp
 - Proposed Boat Lane
 - Roads
 - State Highway
 - Rivers/Streams
 - National Wildlife Refuge
 - Natural Area
 - USACE Boundary



MASTER PLAN MILLWOOD LAKE

Imagery Date: 2017





LAND CLASSIFICATIONS AND EASEMENTS

Operation Easement

Flowage Easement

Land Classification

HIGH DENSITY

LOW DENSITY

WILDLIFE MANAGEMENT

VEGETATIVE MANAGEMENT

ENVIRONMENTALLY SENSITIVE

MITIGATION

PROJECT OPERATIONS

RESTRICTED

OPEN RECREATION

Legend

Corps Operated Ramp

Boat Lane

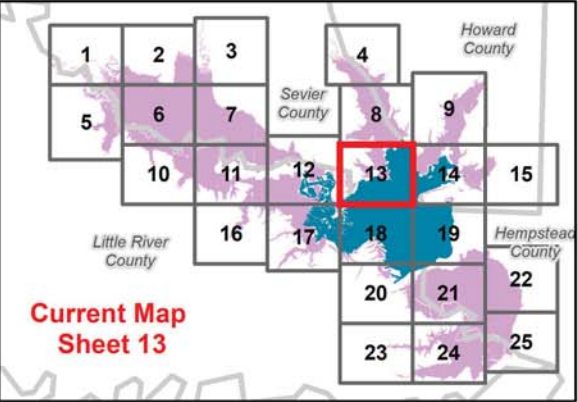
Roads

State Highway

Rivers/Streams


Natural Area

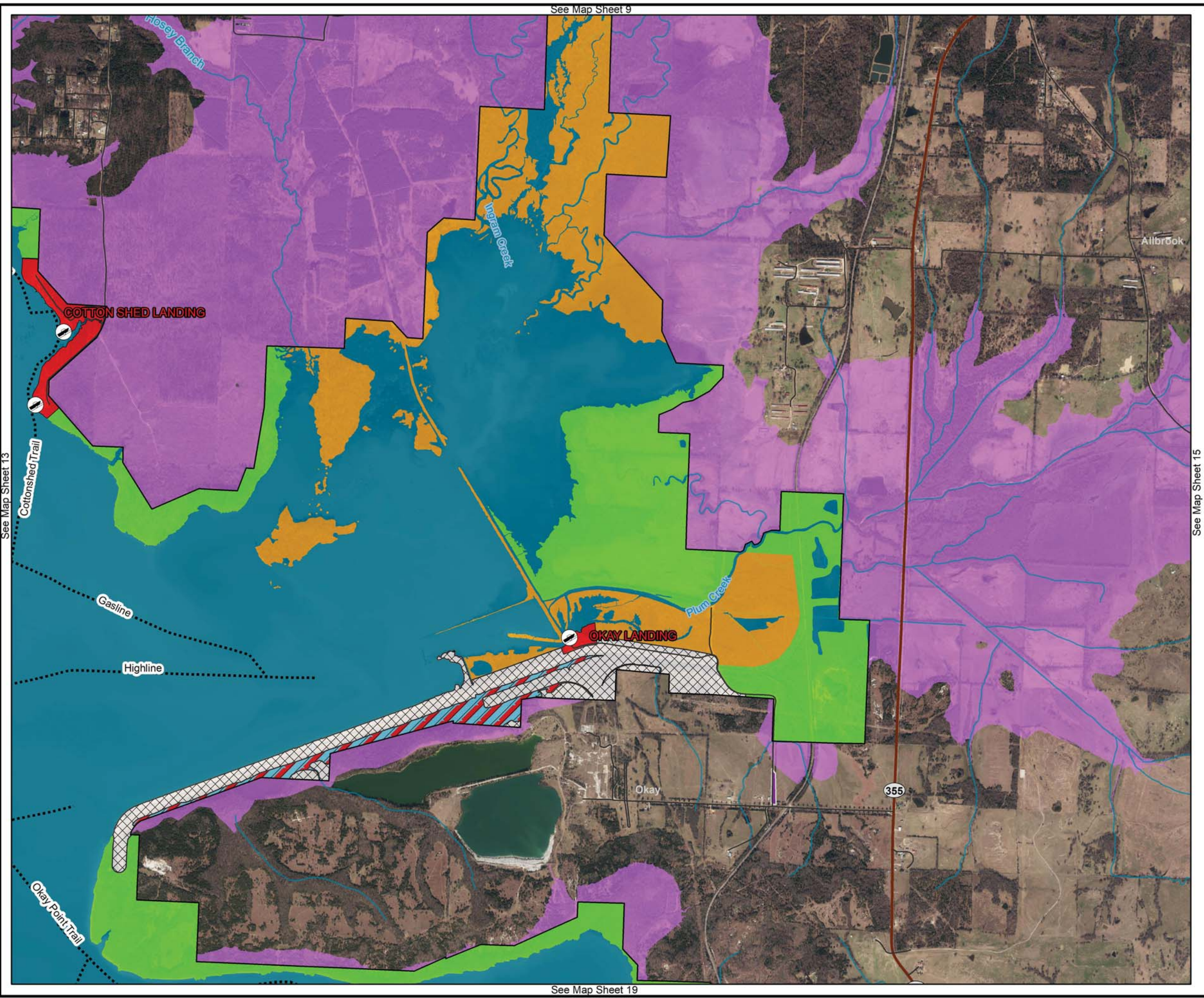
USACE Boundary



MASTER PLAN MILLWOOD LAKE

Imagery Date: 2017





LAND CLASSIFICATIONS AND EASEMENTS

Operation Easement

Flowage Easement

Land Classification

HIGH DENSITY

LOW DENSITY

WILDLIFE MANAGEMENT

VEGETATIVE MANAGEMENT

ENVIRONMENTALLY SENSITIVE

MITIGATION

PROJECT OPERATIONS

RESTRICTED

OPEN RECREATION

Legend

Corps Operated Ramp

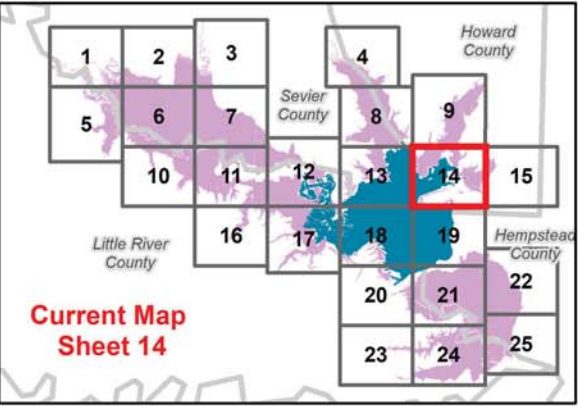
Boat Lane

Roads

State Highway


Rivers/Streams

USACE Boundary



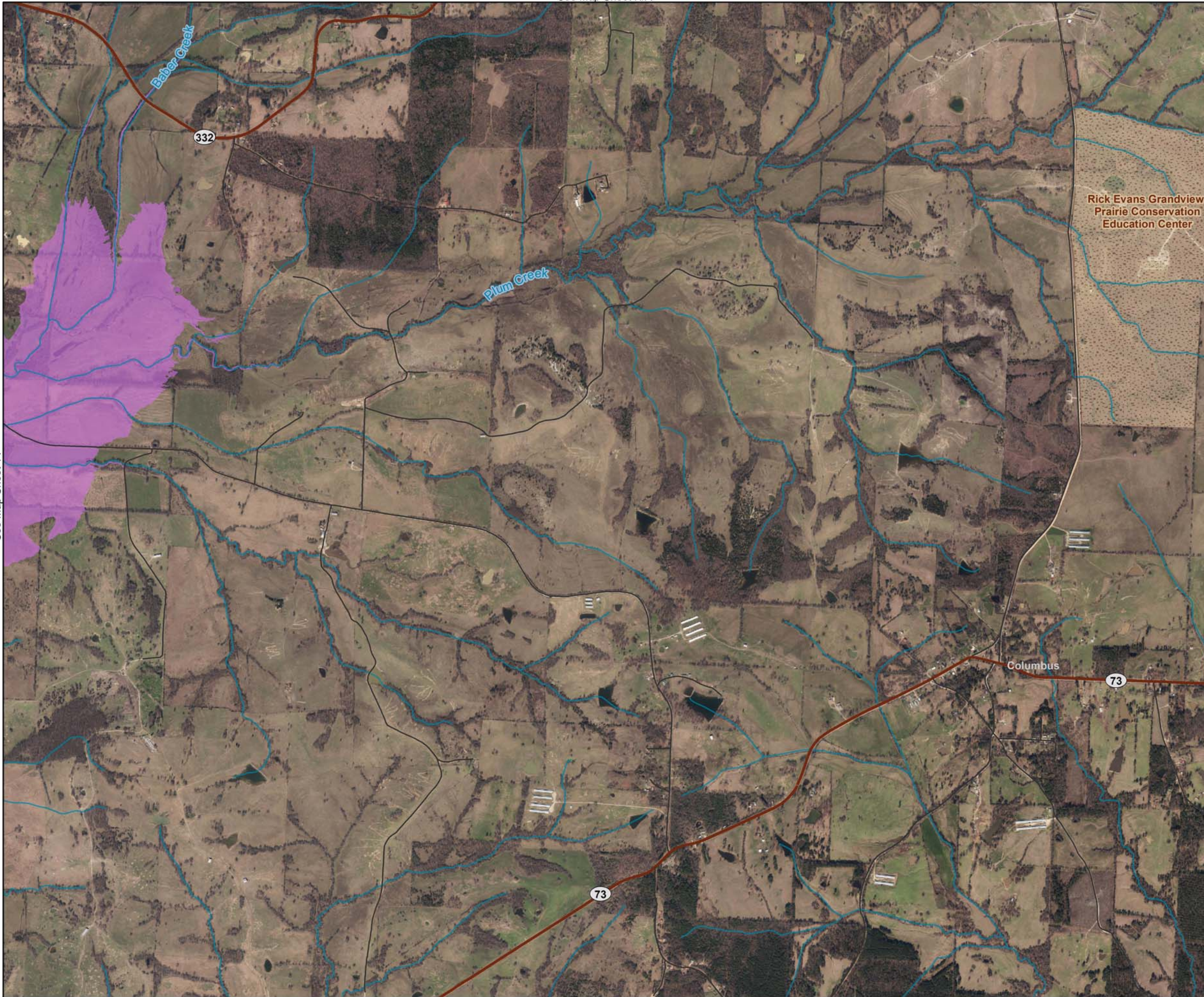
MASTER PLAN MILLWOOD LAKE

Imagery Date: 2017



See Map Sheet 14

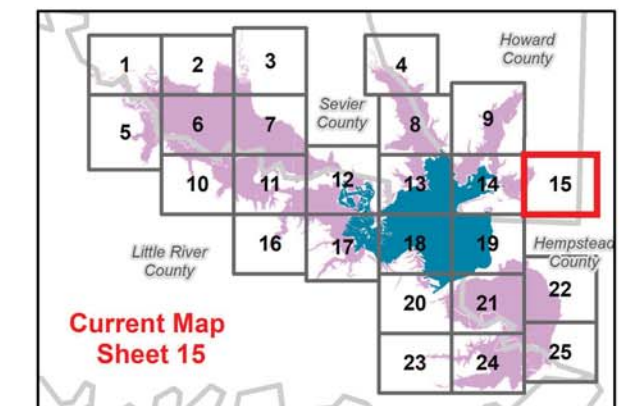
See Map Sheet N/A



LAND CLASSIFICATIONS AND EASEMENTS


- Operation Easement
 - Flowage Easement
- Land Classification**
- HIGH DENSITY
 - LOW DENSITY
 - WILDLIFE MANAGEMENT
 - VEGETATIVE MANAGEMENT
 - ENVIRONMENTALLY SENSITIVE
 - MITIGATION
 - PROJECT OPERATIONS
 - RESTRICTED
 - OPEN RECREATION

- Legend**
- Roads
 - State Highway
 - Rivers/Streams
 - Wildlife Management Area



MASTER PLAN MILLWOOD LAKE

Imagery Date: 2017

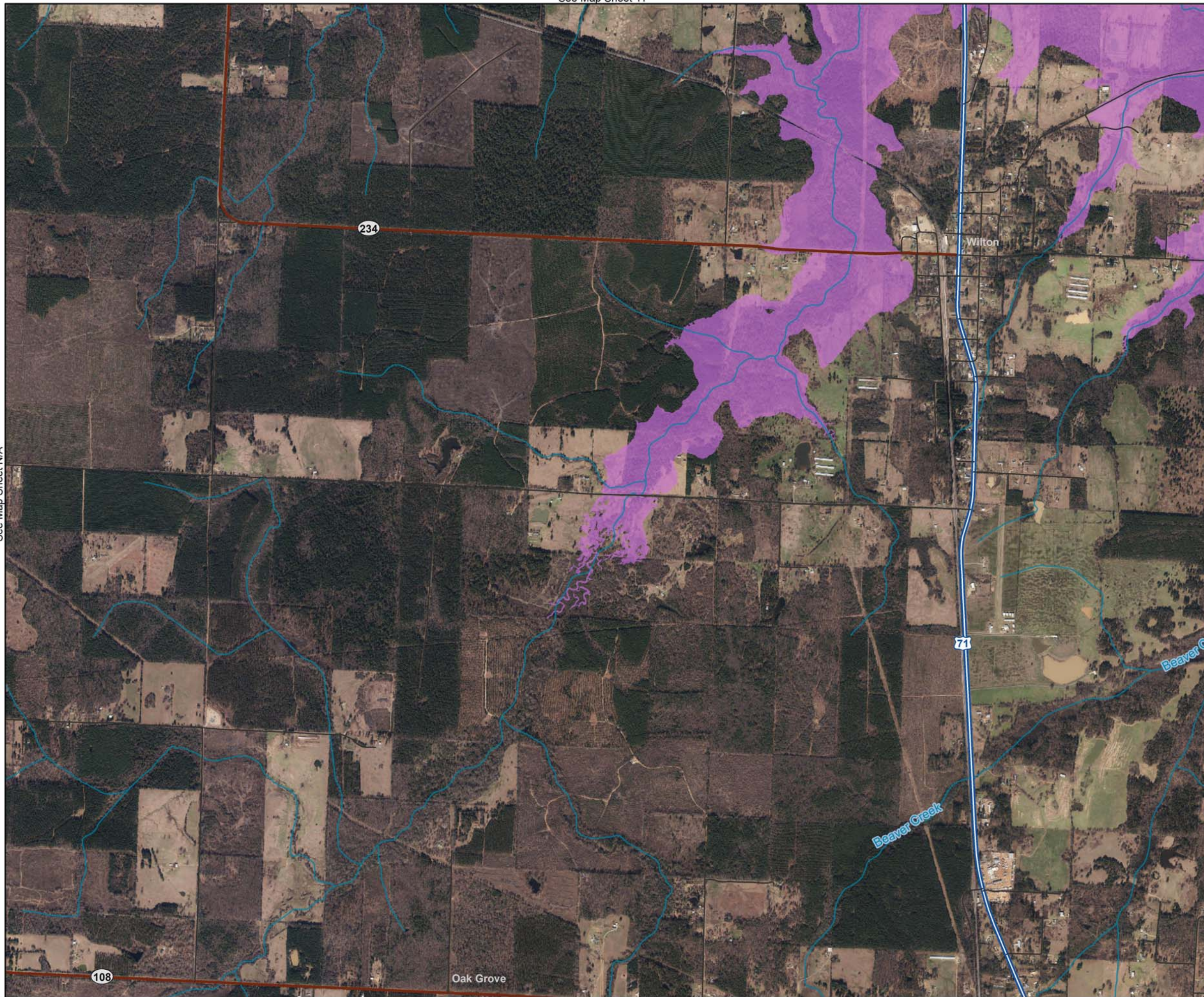


See Map Sheet N/A

See Map Sheet 11

See Map Sheet N/A

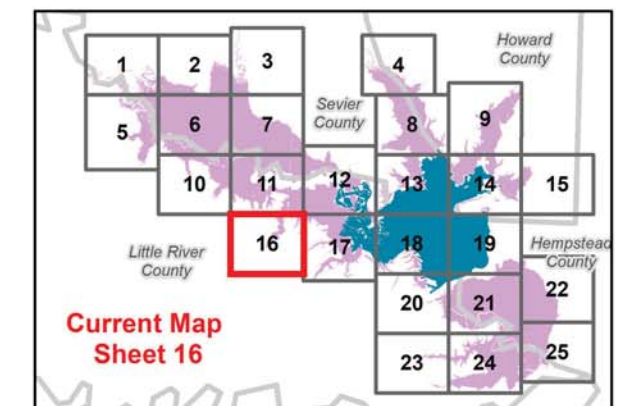
See Map Sheet 17



LAND CLASSIFICATIONS AND EASEMENTS


- Operation Easement
 - Flowage Easement
- Land Classification**
- HIGH DENSITY
 - LOW DENSITY
 - WILDLIFE MANAGEMENT
 - VEGETATIVE MANAGEMENT
 - ENVIRONMENTALLY SENSITIVE
 - MITIGATION
 - PROJECT OPERATIONS
 - RESTRICTED
 - OPEN RECREATION

- Legend**
- Roads
 - State Highway
 - US Highway
 - Rivers/Streams

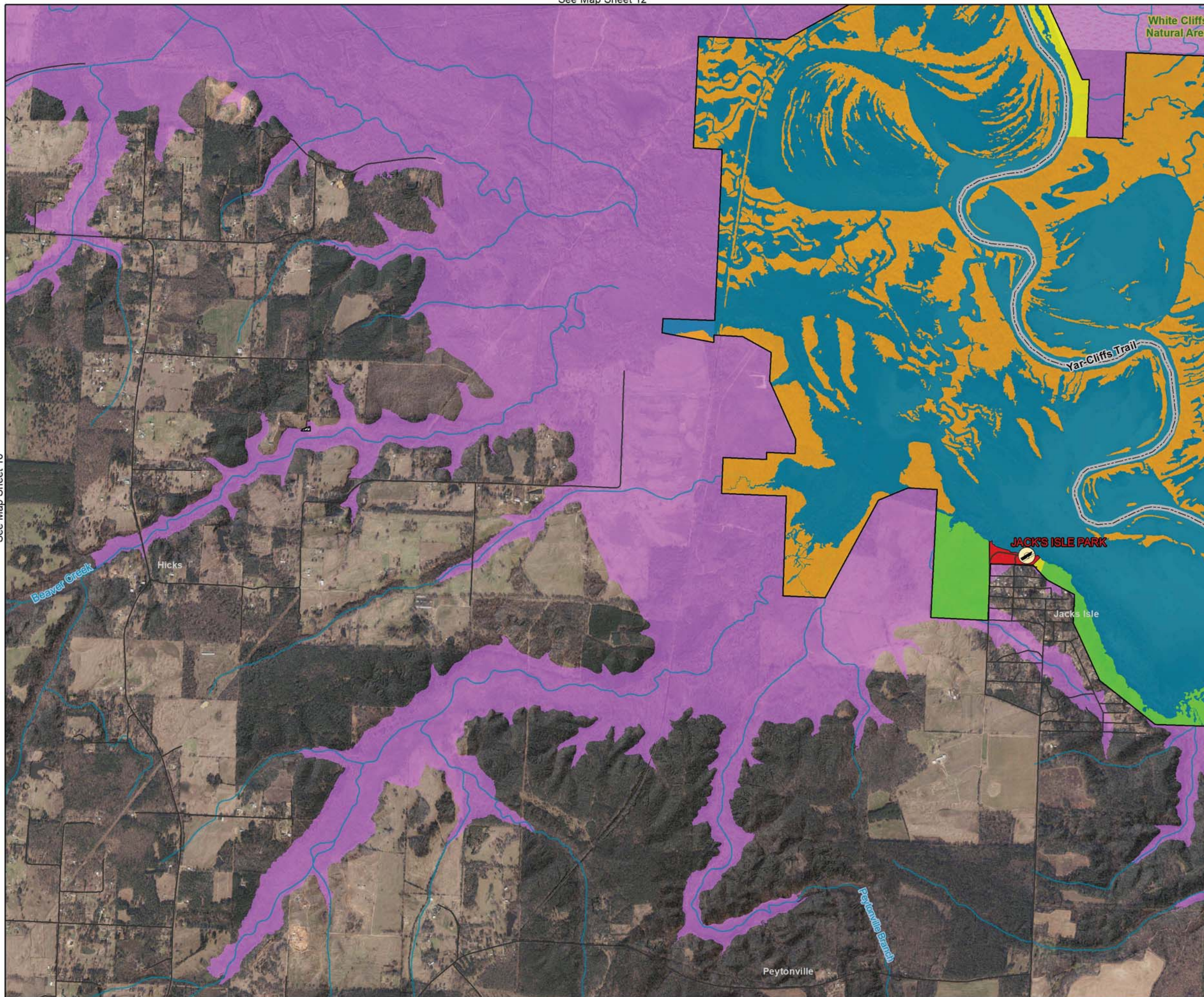


MASTER PLAN MILLWOOD LAKE

Imagery Date: 2017



See Map Sheet N/A

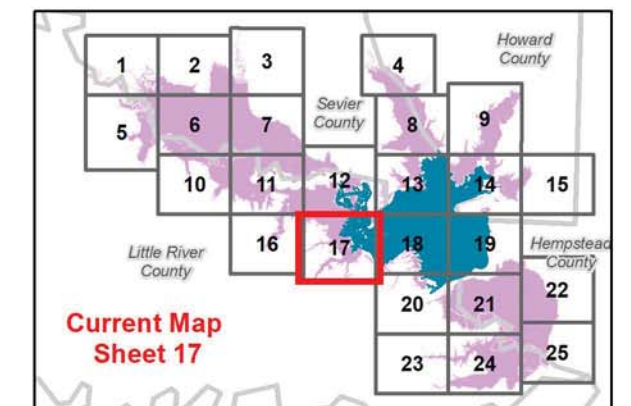


LAND CLASSIFICATIONS AND EASEMENTS

- Flowage Easement
- Land Classification**
 - HIGH DENSITY
 - LOW DENSITY
 - WILDLIFE MANAGEMENT
 - ENVIRONMENTALLY SENSITIVE
 - PROJECT OPERATIONS
 - OPEN RECREATION


Legend

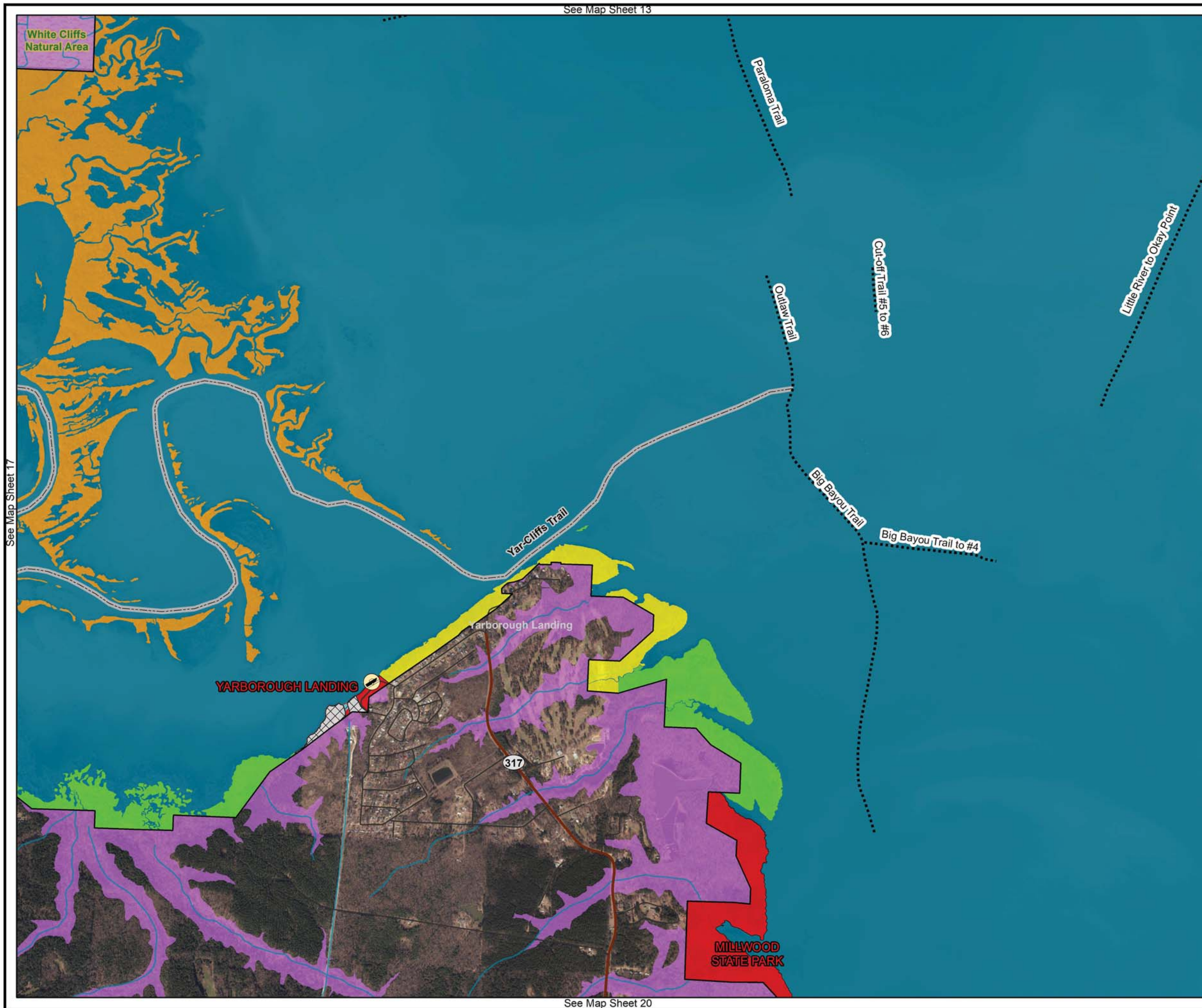
- County Operated Ramp
- Proposed Boat Lane
- Roads
- Rivers/Streams
- Natural Area
- USACE Boundary



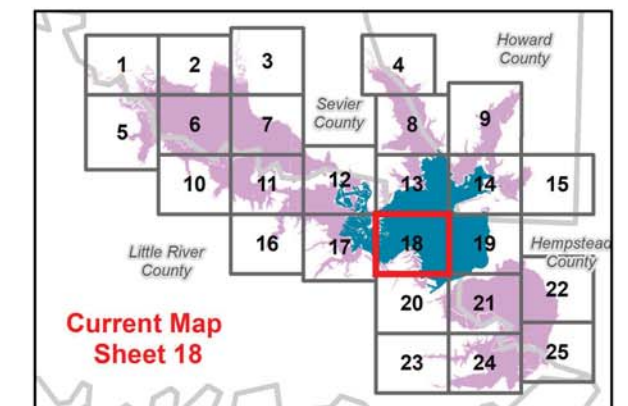
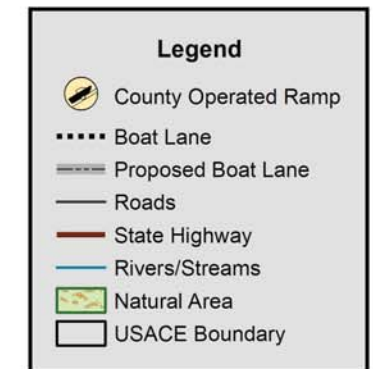
MASTER PLAN MILLWOOD LAKE

Imagery Date: 2017






LAND CLASSIFICATIONS AND EASEMENTS



MASTER PLAN MILLWOOD LAKE

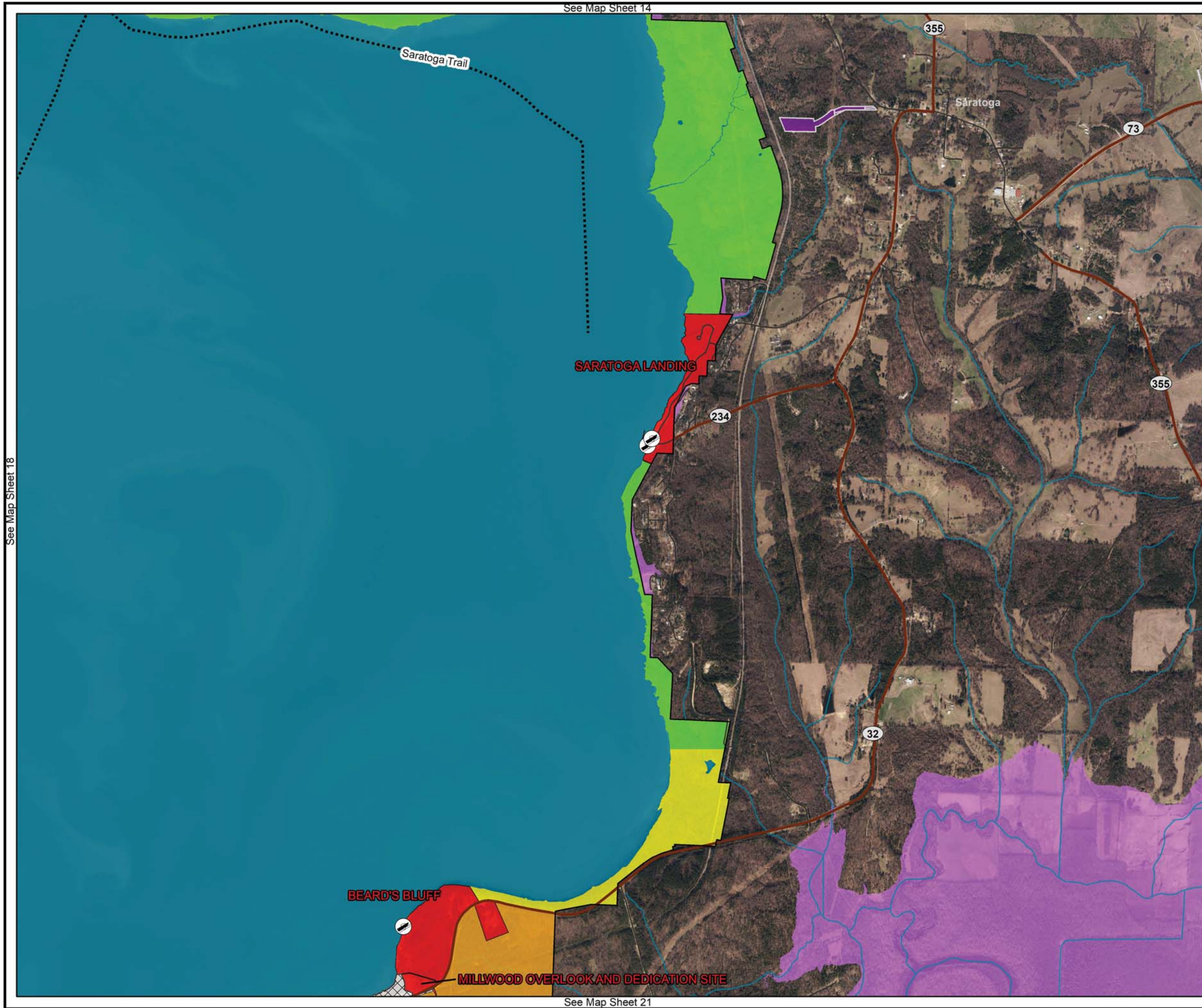
Imagery Date: 2017



See Map Sheet 18

See Map Sheet 14

See Map Sheet N/A

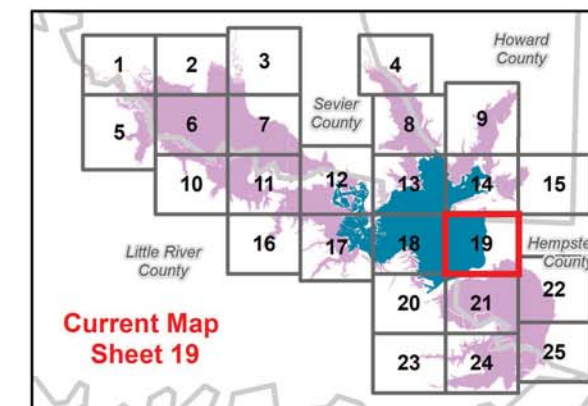


LAND CLASSIFICATIONS AND EASEMENTS

- Operation Easement
 - Flowage Easement
- Land Classification**
- HIGH DENSITY
 - LOW DENSITY
 - WILDLIFE MANAGEMENT
 - VEGETATIVE MANAGEMENT
 - ENVIRONMENTALLY SENSITIVE
 - MITIGATION
 - PROJECT OPERATIONS
 - RESTRICTED
 - OPEN RECREATION

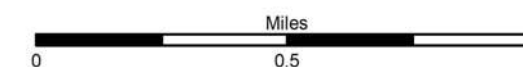
Legend

- Corps Operated Ramp
- Boat Lane
- Roads
- State Highway
- Rivers/Streams
- USACE Boundary



MASTER PLAN MILLWOOD LAKE

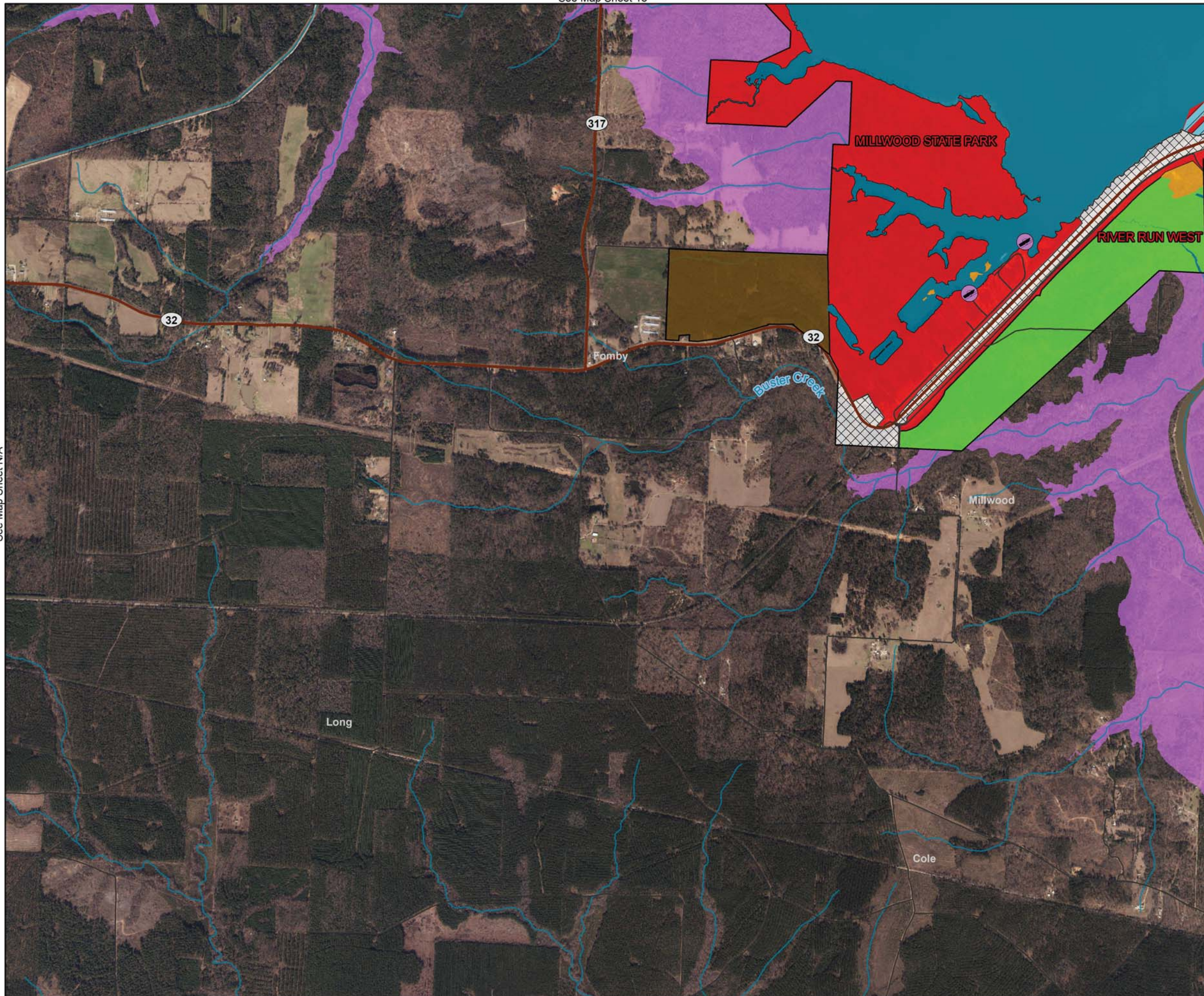
Imagery Date: 2017



See Map Sheet 21

See Map Sheet N/A

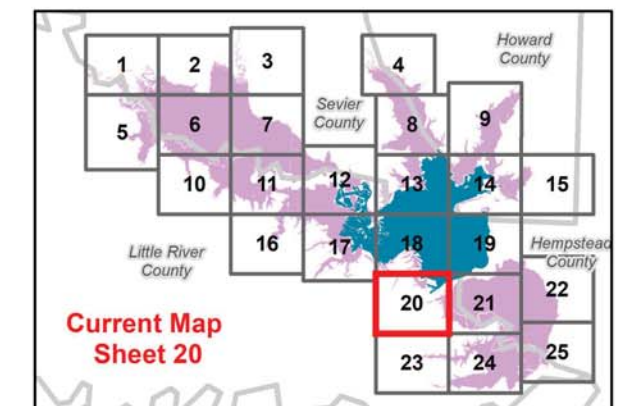
See Map Sheet 18



LAND CLASSIFICATIONS AND EASEMENTS


- Operation Easement
 - Flowage Easement
- Land Classification**
- HIGH DENSITY
 - LOW DENSITY
 - WILDLIFE MANAGEMENT
 - VEGETATIVE MANAGEMENT
 - ENVIRONMENTALLY SENSITIVE
 - MITIGATION
 - PROJECT OPERATIONS
 - RESTRICTED
 - OPEN RECREATION

- Legend**
- State Operated Ramp
 - Roads
 - State Highway
 - Rivers/Streams
 - USACE Boundary

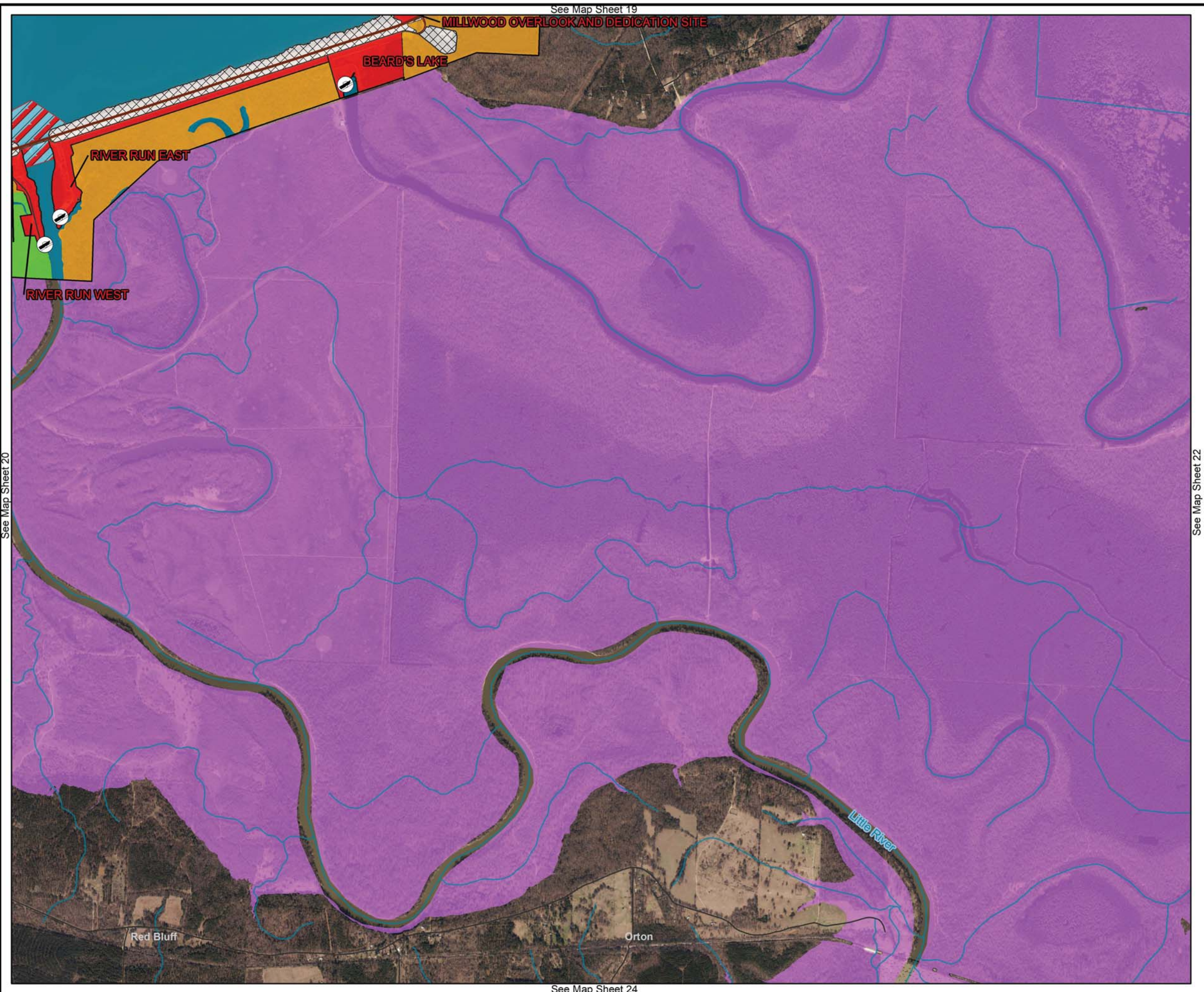


MASTER PLAN MILLWOOD LAKE

Imagery Date: 2017



See Map Sheet 23



LAND CLASSIFICATIONS AND EASEMENTS

Operation Easement

Flowage Easement

Land Classification

HIGH DENSITY

LOW DENSITY

WILDLIFE MANAGEMENT

VEGETATIVE MANAGEMENT

ENVIRONMENTALLY SENSITIVE

MITIGATION

PROJECT OPERATIONS

RESTRICTED

OPEN RECREATION

Legend

Corps Operated Ramp

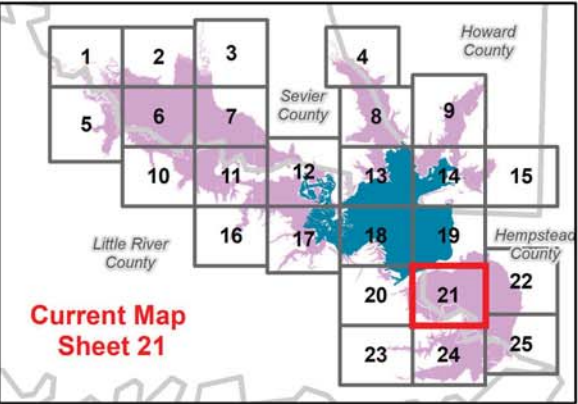
Roads

State Highway

Rivers/Streams


Wildlife Management Area

USACE Boundary



MASTER PLAN MILLWOOD LAKE

Imagery Date: 2017



See Map Sheet N/A

See Map Sheet 21

See Map Sheet N/A

LAND CLASSIFICATIONS AND EASEMENTS

Operation Easement

Flowage Easement

Land Classification

HIGH DENSITY

LOW DENSITY

WILDLIFE MANAGEMENT

VEGETATIVE MANAGEMENT

ENVIRONMENTALLY SENSITIVE

MITIGATION

PROJECT OPERATIONS

RESTRICTED

OPEN RECREATION

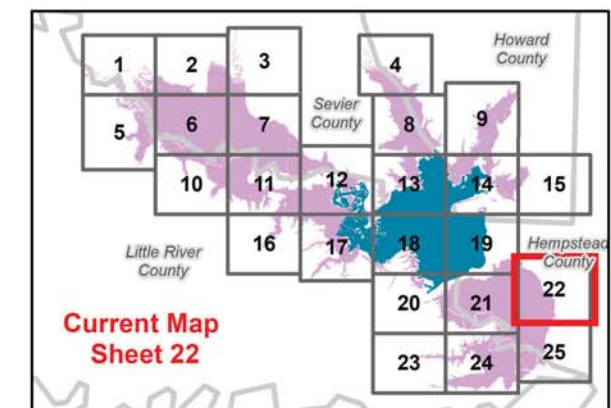
Legend

Roads

State Highway


Rivers/Streams

Natural Area

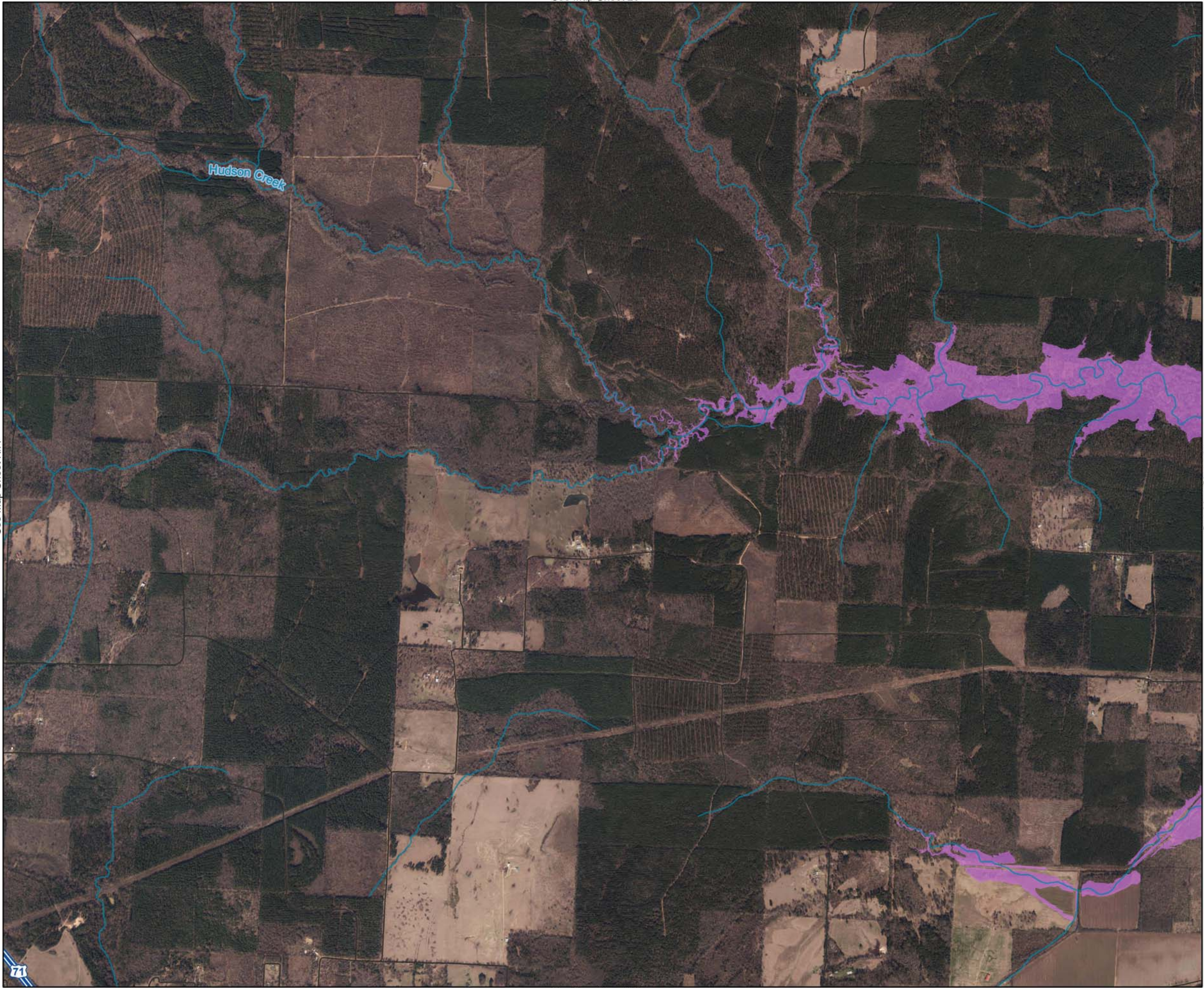


MASTER PLAN MILLWOOD LAKE

Imagery Date: 2017



See Map Sheet 25



LAND CLASSIFICATIONS AND EASEMENTS

Operation Easement

Flowage Easement

Land Classification

HIGH DENSITY

LOW DENSITY

WILDLIFE MANAGEMENT

VEGETATIVE MANAGEMENT

ENVIRONMENTALLY SENSITIVE

MITIGATION

PROJECT OPERATIONS

RESTRICTED

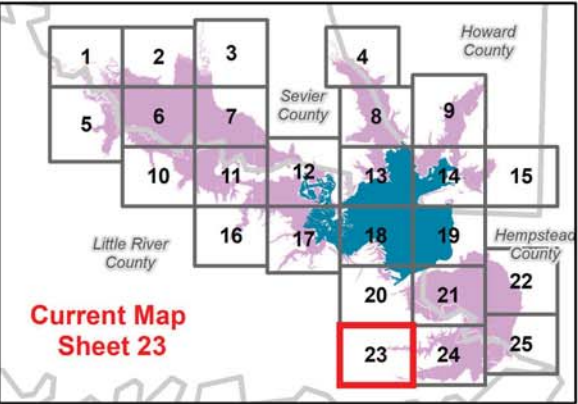
OPEN RECREATION

Legend

Roads


US Highway

Rivers/Streams



MASTER PLAN MILLWOOD LAKE

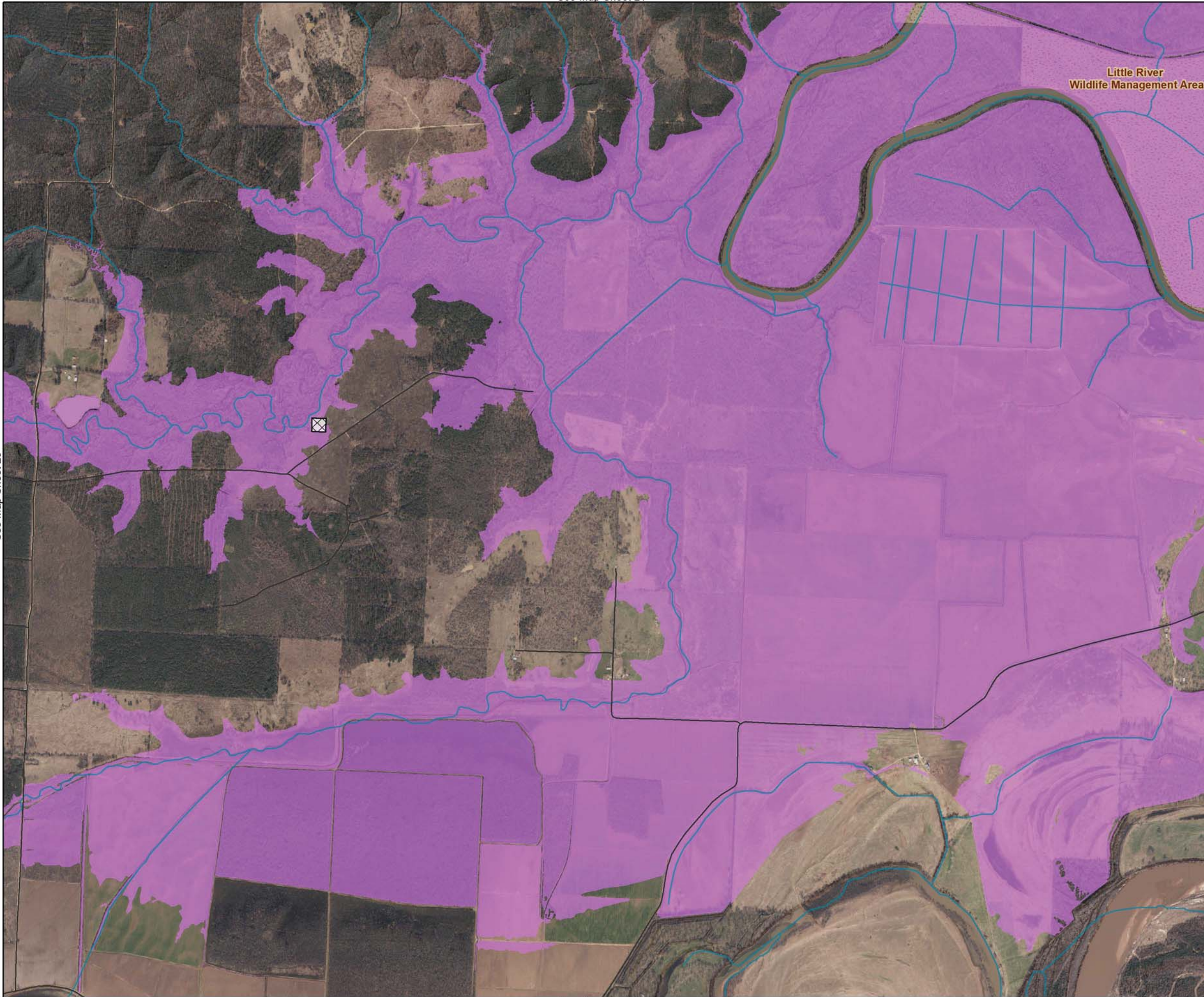
Imagery Date: 2017



See Map Sheet 21

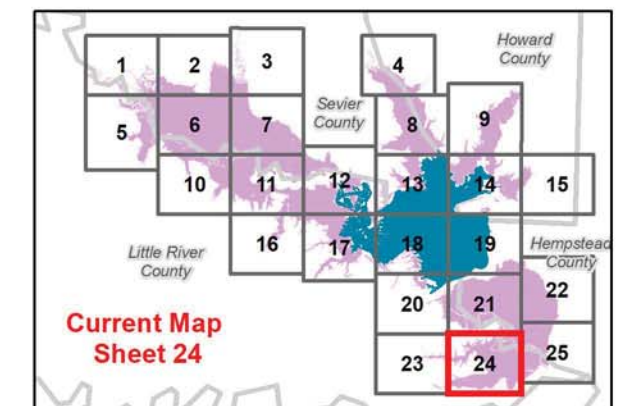

See Map Sheet 23

See Map Sheet 25




See Map Sheet N/A

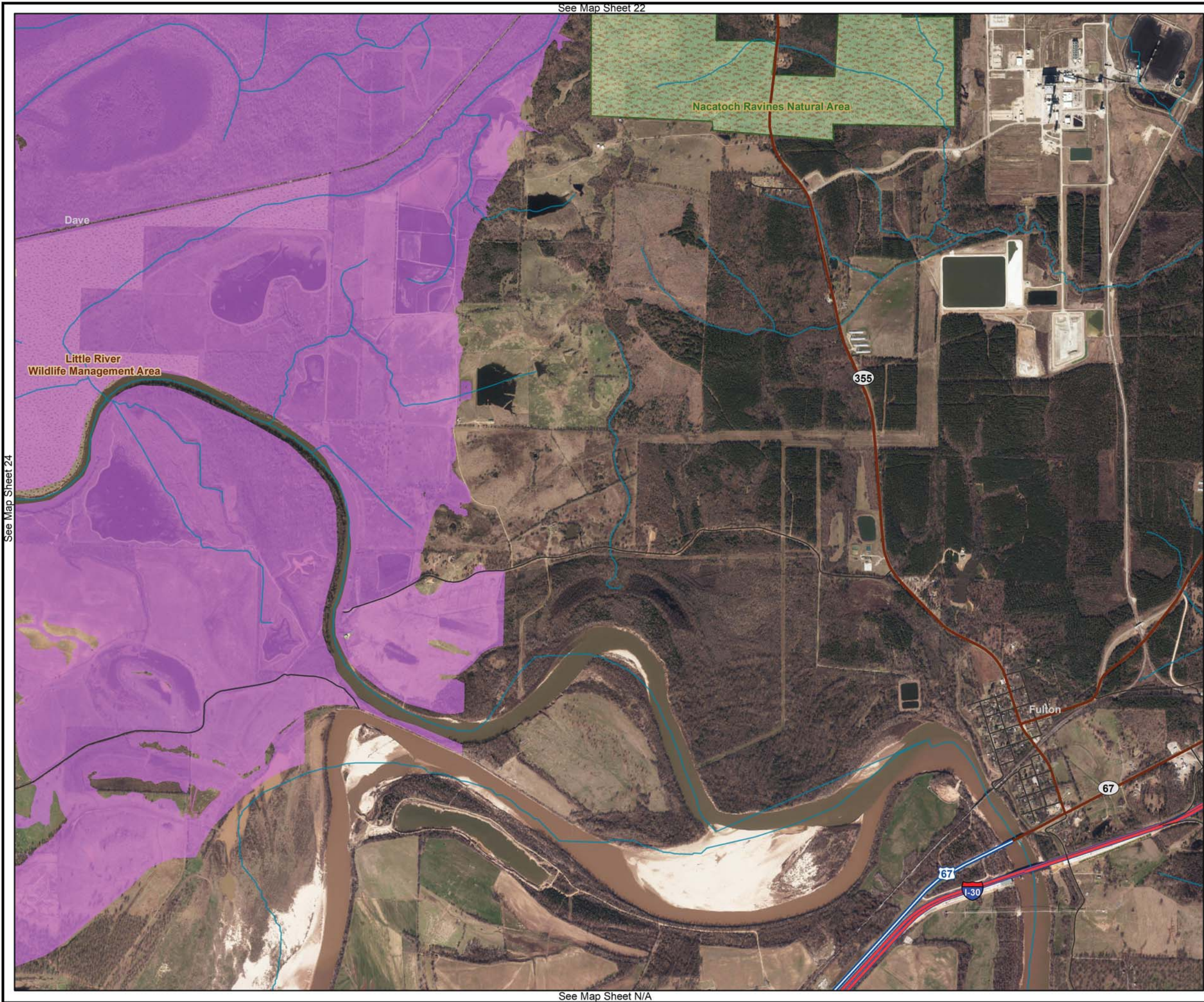
LAND CLASSIFICATIONS AND EASEMENTS



MASTER PLAN MILLWOOD LAKE

Imagery Date: 2017





LAND CLASSIFICATIONS AND EASEMENTS

Operation Easement

Flowage Easement

Land Classification

HIGH DENSITY

LOW DENSITY

WILDLIFE MANAGEMENT

VEGETATIVE MANAGEMENT

ENVIRONMENTALLY SENSITIVE

MITIGATION

PROJECT OPERATIONS

RESTRICTED

OPEN RECREATION

Legend

Roads

State Highway

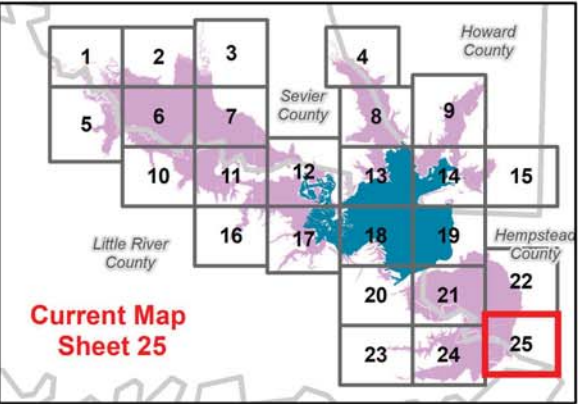
US Highway

Interstate

Rivers/Streams

Natural Area

Wildlife Management Area



MASTER PLAN MILLWOOD LAKE

Imagery Date: 2017

