



Greers Ferry Lake

John F. Kennedy Memorial & Overlook

25

Bluff

Dam

Greers Ferry Power Plant

Steps

LITTLE RED RIVER

Creek

Creek

Mossy Bluff Trail

Bluff

Bluff

Visitor Center

Vista Point

Stairs

Mossy Bluff Overlook

Creek

Dam Site Park

Creek

Buckeye Trail

Greers Ferry Project Office



Project Boundary

25

For More Information on the Buckeye and Mossy Bluff Trails, visit the William Carl Garner Visitor Center or call the Visitor Center at 501-362-9067. Visitor Center open time and dates on back of map.


# Mossy Bluff & Buckeye Trails

**LEGEND** Map not to scale

-  Toilet
-  Gate
-  Picnic Area

**TRAIL LENGTH:**  
 Buckeye: 660 feet  
 Mossy Bluff: 1.6 miles (round trip)

**WARNING:**  
 GATES CLOSE AUTOMATICALLY AT:  
 4:00 PM (Oct-Apr) or 7:00 PM (May-Sept)  
 VEHICLES MUST EXIT PRIOR TO CLOSURE.



**US Army Corps of Engineers®**  
 Little Rock District