


## **Appendix B – Alternative Maps**

# MAP SHEET INDEX ALTERNATIVE ONE (INCREASED PRESERVATION)



**Legend**

■

 Point Markers

—

 Roads

—

 State Highway

—

 US Highway

□

 Counties

■

 Flowage Easements

■

 Operation Easements

**LAND CLASSIFICATIONS**

■

 HIGH DENSITY

■

 LOW DENSITY

■

 VEGETATIVE MANAGEMENT

■

 WILDLIFE MANAGEMENT

■

 ENVIRONMENTALLY SENSITIVE

▨

 PROJECT OPERATIONS

▨

 RESTRICTED

■

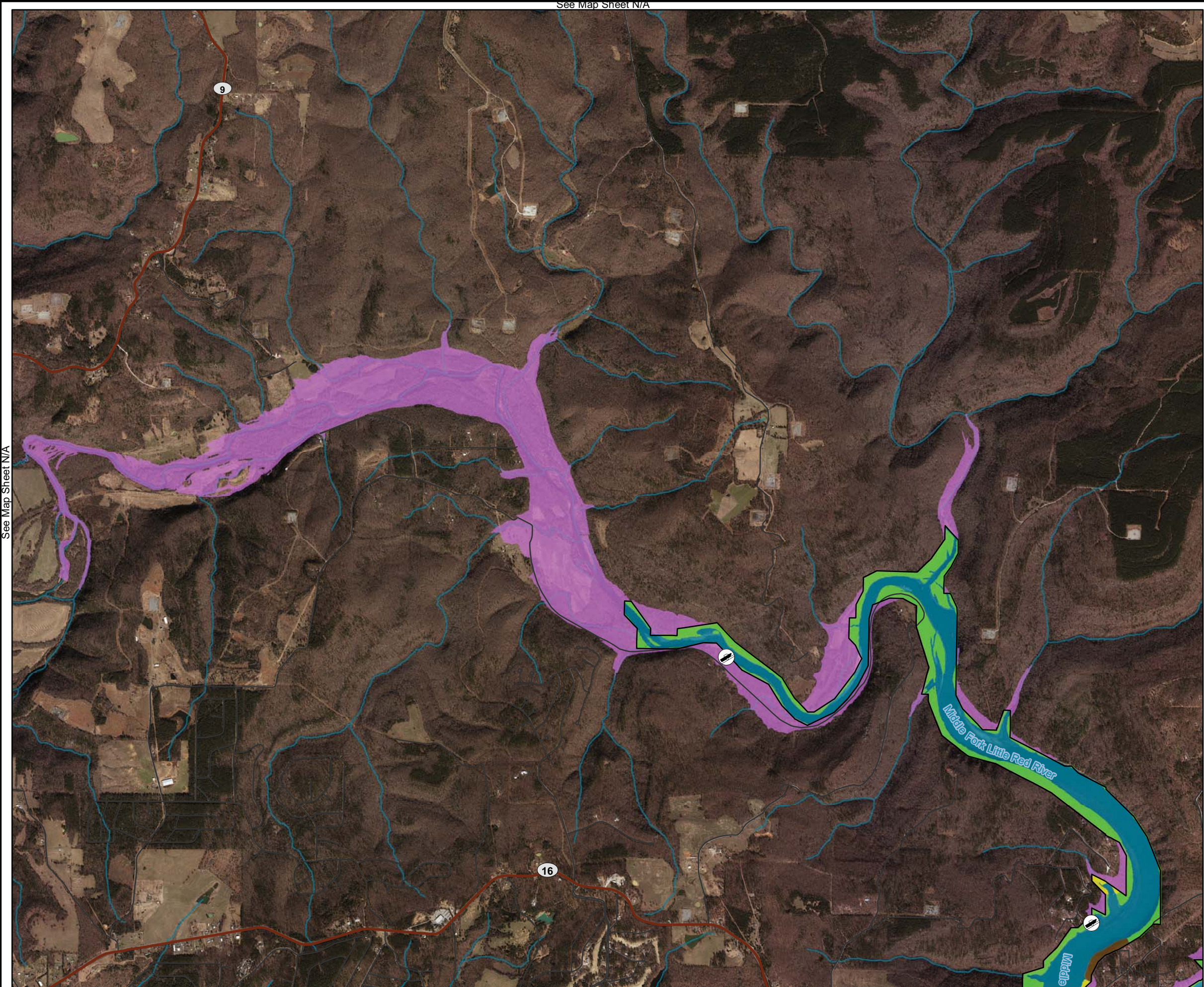
 OPEN RECREATION



## MASTER PLAN GREERS FERRY LAKE







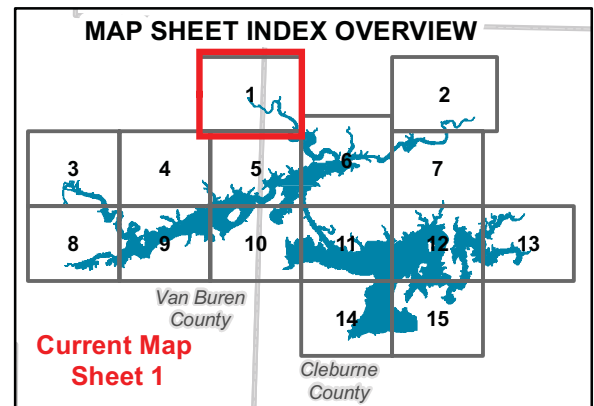
# ALTERNATIVE ONE INCREASED PRESERVATION

**LAND CLASSIFICATION**

- LOW DENSITY
- VEGETATIVE MANAGEMENT
- ENVIRONMENTALLY SENSITIVE
- OPEN RECREATION

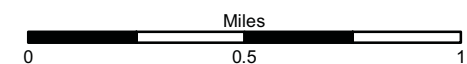
**Legend**

- Boat Ramp
- Roads
- State Highway
- Rivers/Streams
- Flowage Easements
- USACE Boundary



## MASTER PLAN GREERS FERRY LAKE

Imagery Date: 2017





See Map Sheet N/A

See Map Sheet N/A

# ALTERNATIVE ONE INCREASED PRESERVATION

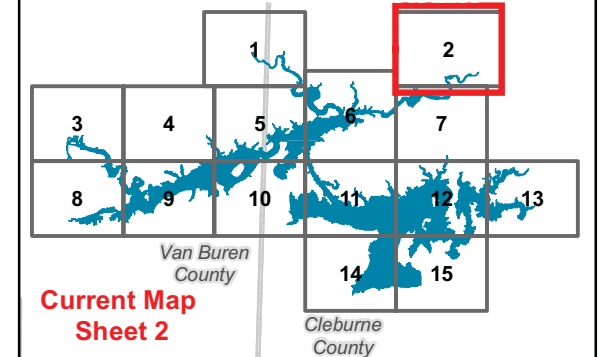
## LAND CLASSIFICATION

- LOW DENSITY
- VEGETATIVE MANAGEMENT
- ENVIRONMENTALLY SENSITIVE
- OPEN RECREATION

## Legend

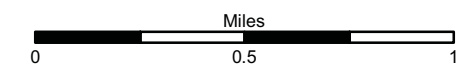
- Roads
- State Highway
- Rivers/Streams
- Flowage Easements
- USACE Boundary

## MAP SHEET INDEX OVERVIEW



## MASTER PLAN GREERS FERRY LAKE

Imagery Date: 2017



See Map Sheet 7

See Map Sheet N/A



See Map Sheet N/A

See Map Sheet N/A

See Map Sheet 4

# ALTERNATIVE ONE INCREASED PRESERVATION

**LAND CLASSIFICATION**

LOW DENSITY

VEGETATIVE MANAGEMENT

WILDLIFE MANAGEMENT

ENVIRONMENTALLY SENSITIVE

OPEN RECREATION

**Legend**

Boat Ramp

Roads

State Highway

US Highway

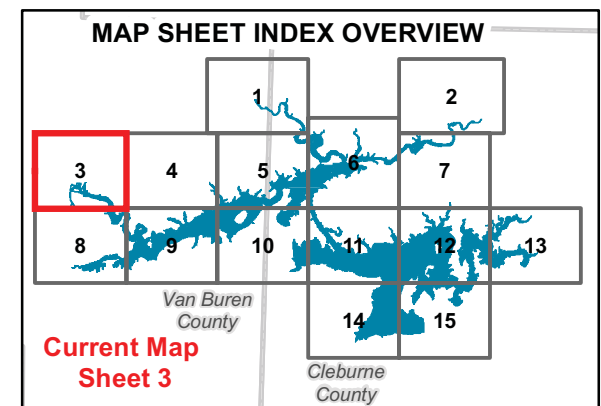
Rivers/Streams

City Park

County Park


Flowage Easements

USACE Boundary



## MASTER PLAN GREERS FERRY LAKE

Imagery Date: 2017



See Map Sheet 8



See Map Sheet N/A

See Map Sheet 3

See Map Sheet 5

# ALTERNATIVE ONE INCREASED PRESERVATION

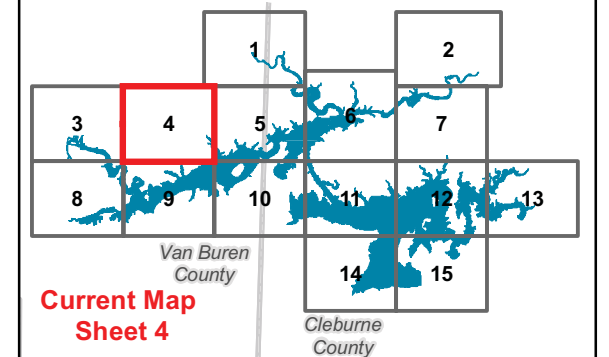
## LAND CLASSIFICATION

- HIGH DENSITY
- LOW DENSITY
- VEGETATIVE MANAGEMENT
- ENVIRONMENTALLY SENSITIVE
- OPEN RECREATION

## Legend

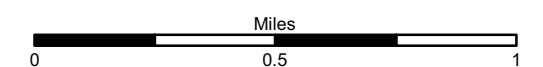
- Boat Ramp
- Existing Trails
- Roads
- State Highway
- Rivers/Streams
- City Park
- Flowage Easements
- USACE Boundary

## MAP SHEET INDEX OVERVIEW



## MASTER PLAN GREERS FERRY LAKE

Imagery Date: 2017



See Map Sheet 9

FAIRFIELD BAY PARK





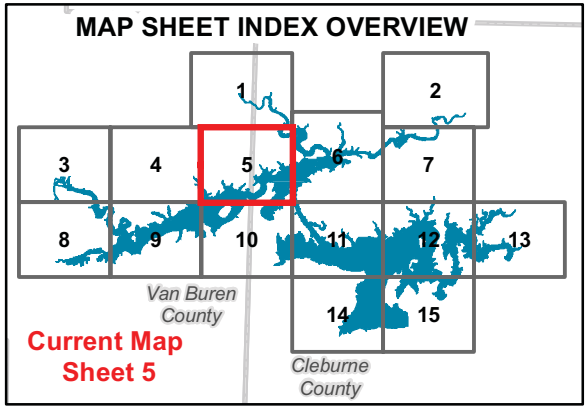
# ALTERNATIVE ONE INCREASED PRESERVATION

**LAND CLASSIFICATION**

- HIGH DENSITY
- LOW DENSITY
- VEGETATIVE MANAGEMENT
- WILDLIFE MANAGEMENT
- ENVIRONMENTALLY SENSITIVE
- OPEN RECREATION


**Legend**

- Point Markers
- Boat Ramp
- Roads
- State Highway
- Rivers/Streams
- City Park
- Flowage Easements
- Operation Easements
- USACE Boundary



## MASTER PLAN GREERS FERRY LAKE

Imagery Date: 2017





# ALTERNATIVE ONE INCREASED PRESERVATION

**LAND CLASSIFICATION**

HIGH DENSITY

LOW DENSITY

VEGETATIVE MANAGEMENT

ENVIRONMENTALLY SENSITIVE

PROJECT OPERATIONS

RESTRICTED

OPEN RECREATION

**Legend**

Point Markers

Boat Ramp

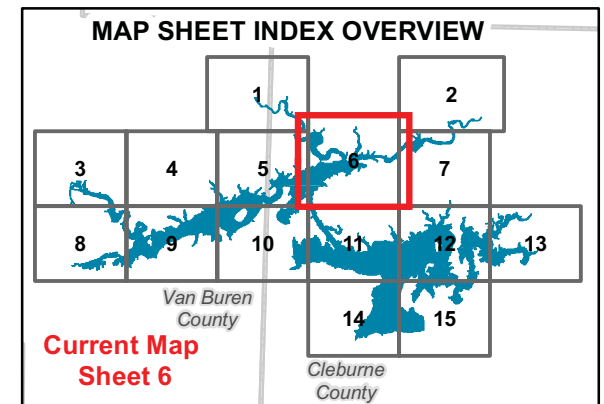
Roads

State Highway

Rivers/Streams


Flowage Easements

USACE Boundary

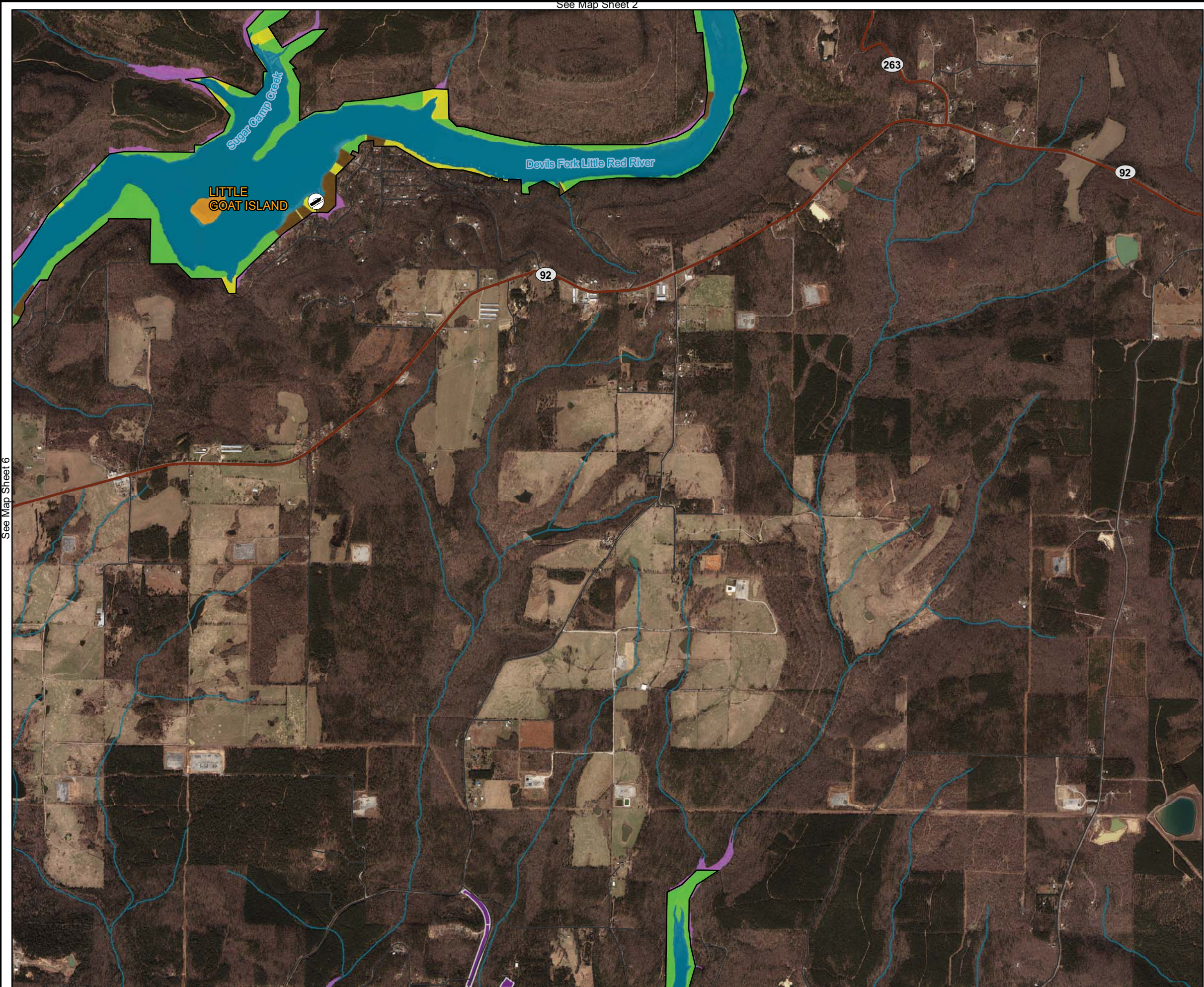


## MASTER PLAN GREERS FERRY LAKE

Imagery Date: 2017







# ALTERNATIVE ONE INCREASED PRESERVATION

**LAND CLASSIFICATION**

LOW DENSITY

VEGETATIVE MANAGEMENT

WILDLIFE MANAGEMENT

ENVIRONMENTALLY SENSITIVE

OPEN RECREATION

**Legend**

Boat Ramp

Roads

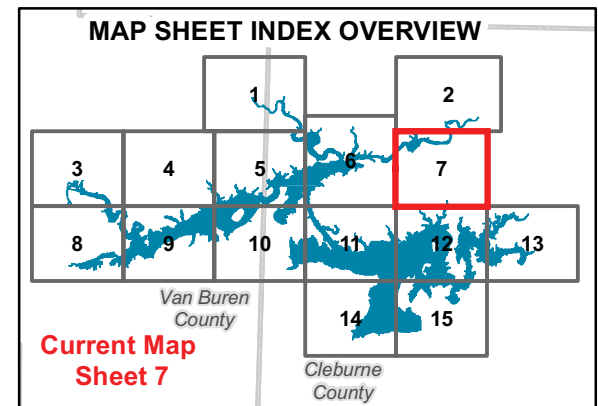
State Highway

Rivers/Streams

Flowage Easements


Operation Easements

USACE Boundary

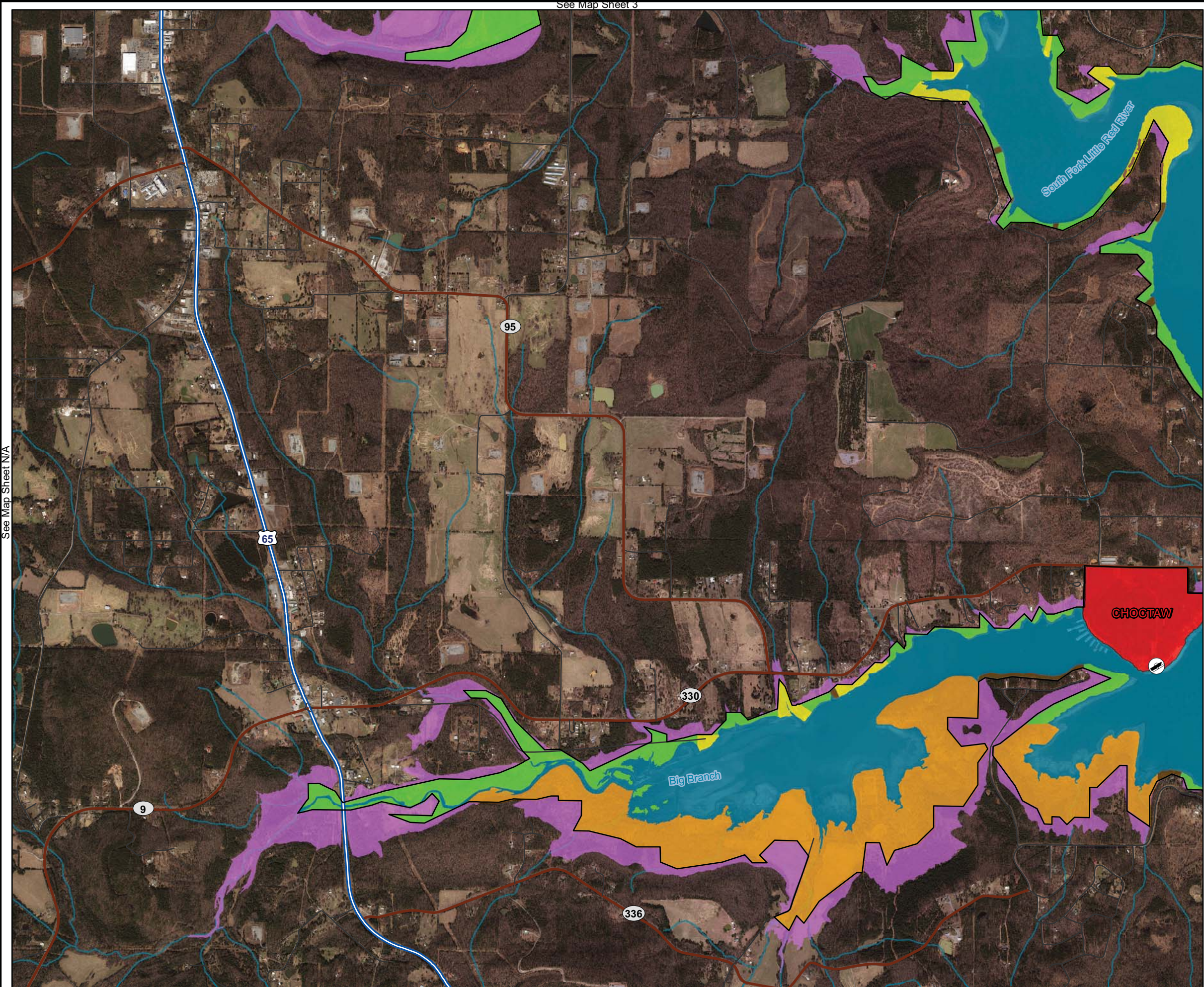


## MASTER PLAN GREERS FERRY LAKE

Imagery Date: 2017







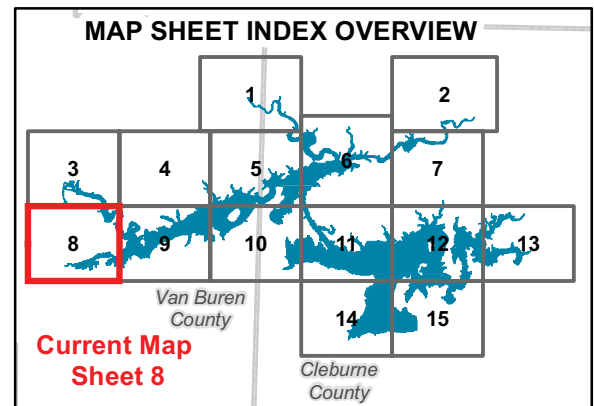
# ALTERNATIVE ONE INCREASED PRESERVATION

**LAND CLASSIFICATION**

- HIGH DENSITY
- LOW DENSITY
- VEGETATIVE MANAGEMENT
- WILDLIFE MANAGEMENT
- ENVIRONMENTALLY SENSITIVE
- OPEN RECREATION


**Legend**

- Boat Ramp
- Existing Trails
- Roads
- State Highway
- US Highway
- Rivers/Streams
- Flowage Easements
- USACE Boundary



## MASTER PLAN GREERS FERRY LAKE

Imagery Date: 2017





See Map Sheet 4

See Map Sheet 8

See Map Sheet 10

See Map Sheet N/A

## ALTERNATIVE ONE INCREASED PRESERVATION

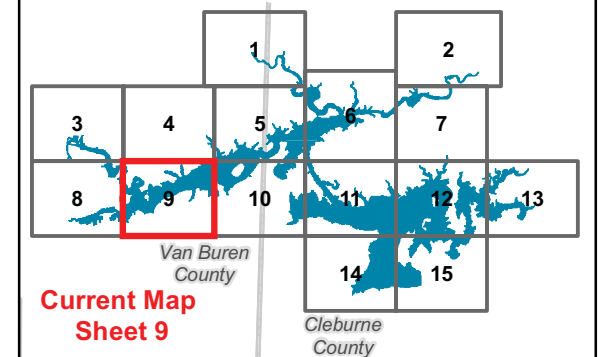
### LAND CLASSIFICATION

- HIGH DENSITY
- LOW DENSITY
- VEGETATIVE MANAGEMENT
- WILDLIFE MANAGEMENT
- ENVIRONMENTALLY SENSITIVE
- PROJECT OPERATIONS
- RESTRICTED
- OPEN RECREATION

### Legend

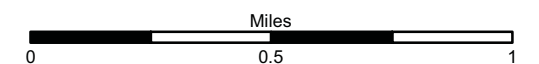
- Point Markers
- Boat Ramp
- Existing Trails
- Roads
- State Highway
- Rivers/Streams
- Flowage Easements
- Operation Easements
- USACE Boundary

### MAP SHEET INDEX OVERVIEW

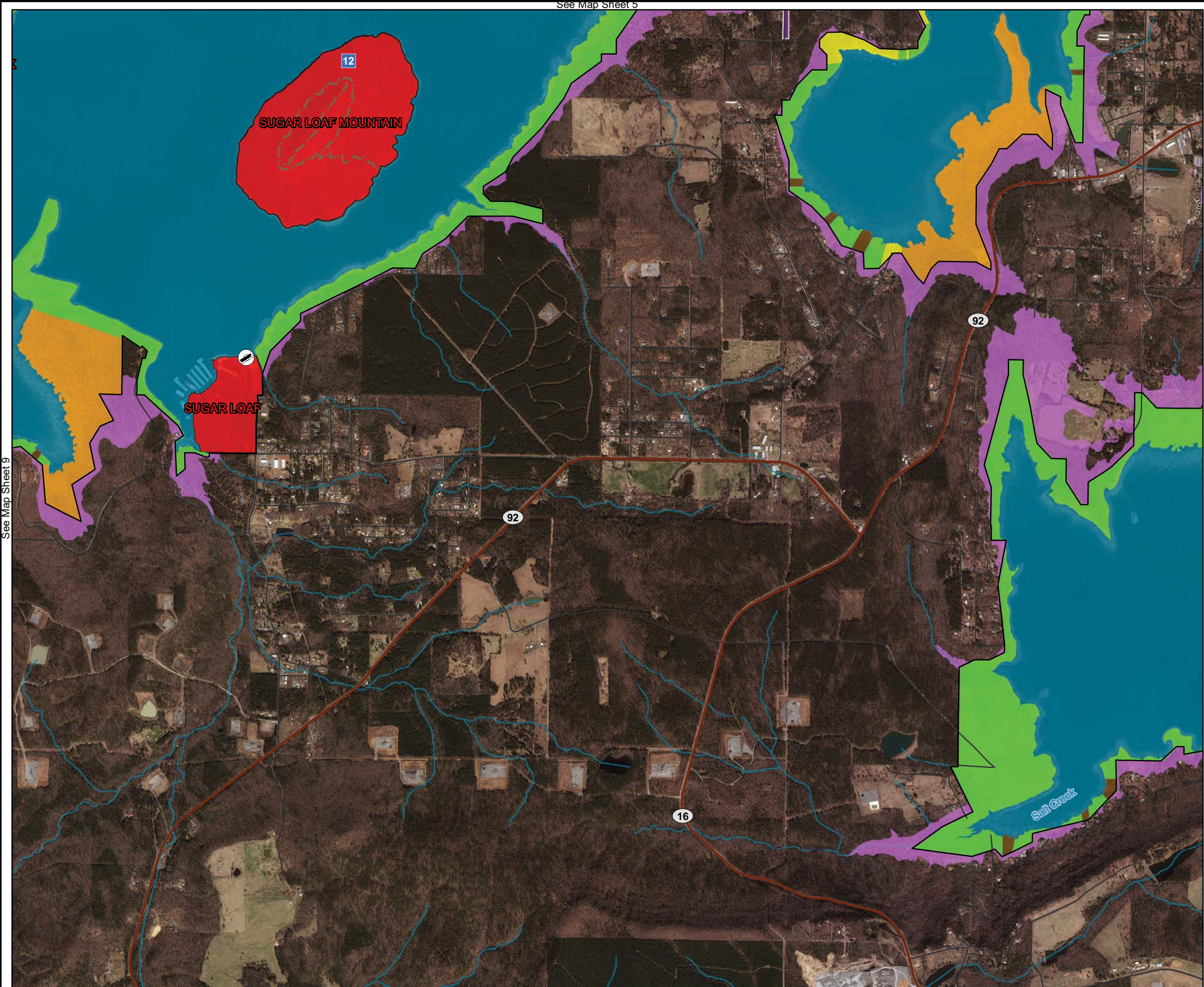


### MASTER PLAN GREERS FERRY LAKE

Imagery Date: 2017







# ALTERNATIVE ONE INCREASED PRESERVATION

**LAND CLASSIFICATION**

HIGH DENSITY

LOW DENSITY

VEGETATIVE MANAGEMENT

WILDLIFE MANAGEMENT

ENVIRONMENTALLY SENSITIVE

OPEN RECREATION

**Legend**

Point Markers

Boat Ramp

Existing Trails

Roads

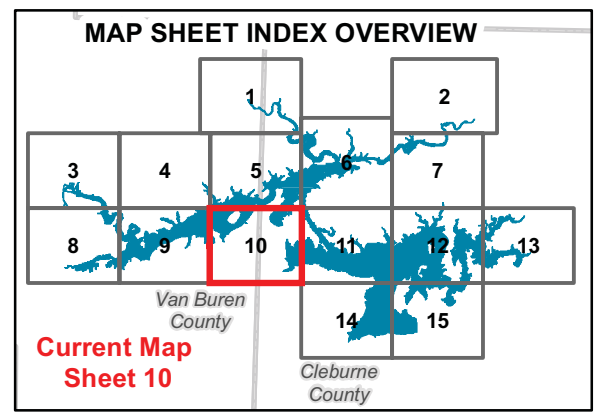
State Highway

Rivers/Streams

Flowage Easements


Operation Easements

USACE Boundary

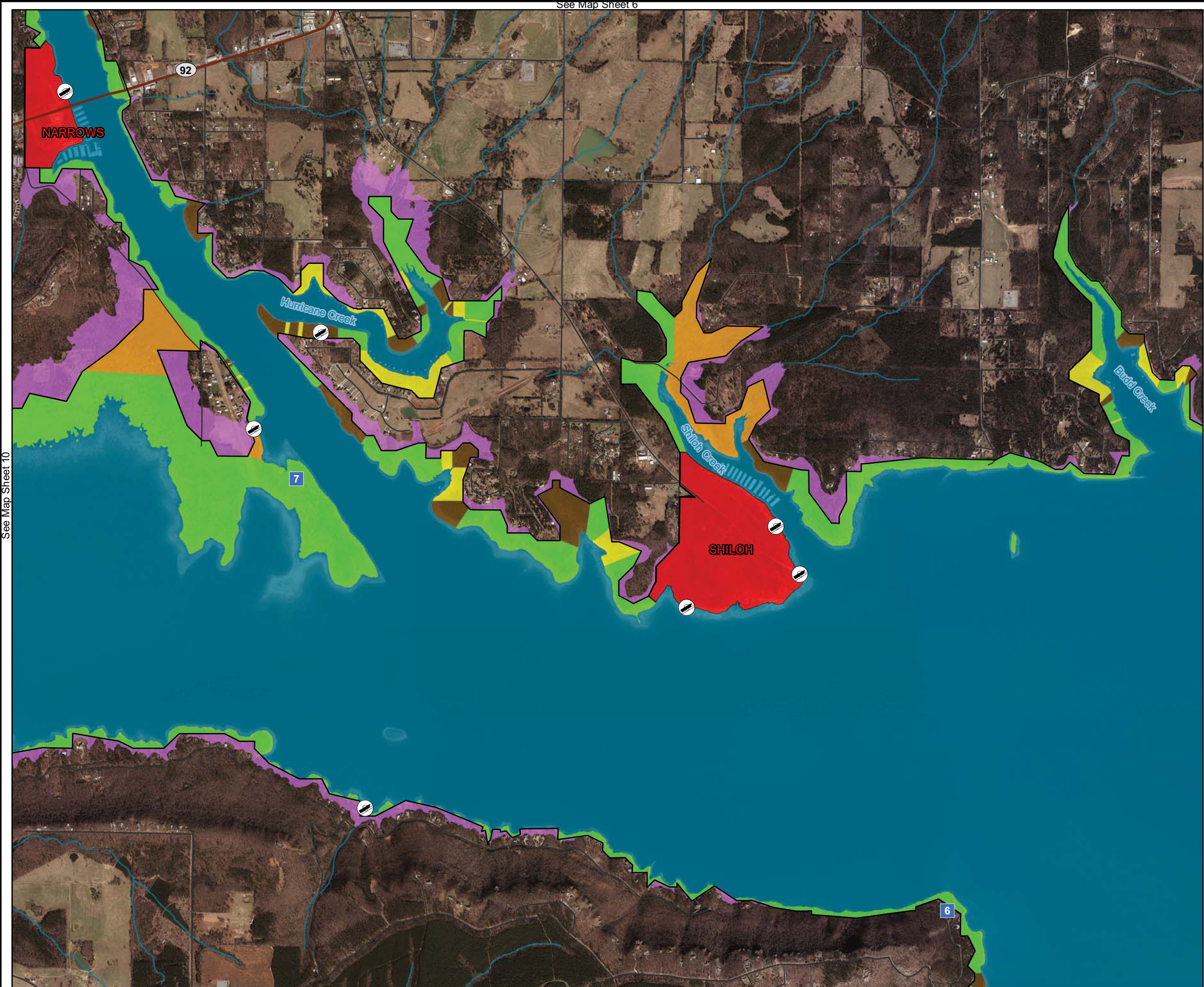


## MASTER PLAN GREERS FERRY LAKE

Imagery Date: 2017







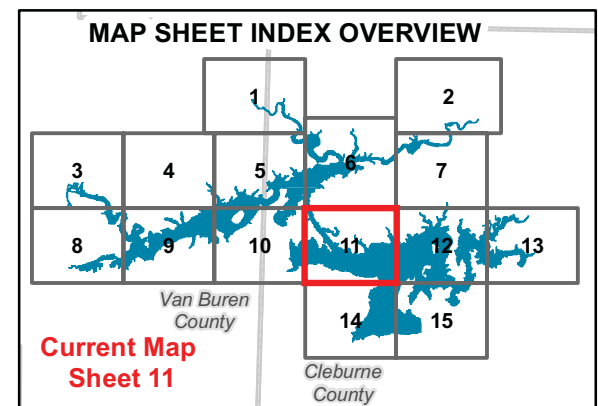
# ALTERNATIVE ONE INCREASED PRESERVATION

**LAND CLASSIFICATION**

- HIGH DENSITY
- LOW DENSITY
- VEGETATIVE MANAGEMENT
- WILDLIFE MANAGEMENT
- ENVIRONMENTALLY SENSITIVE
- OPEN RECREATION


**Legend**

- Point Markers
- Boat Ramp
- Roads
- State Highway
- Rivers/Streams
- Flowage Easements
- USACE Boundary



## MASTER PLAN GREERS FERRY LAKE

Imagery Date: 2017





See Map Sheet 7

See Map Sheet 11

See Map Sheet 13

See Map Sheet 15

# ALTERNATIVE ONE INCREASED PRESERVATION

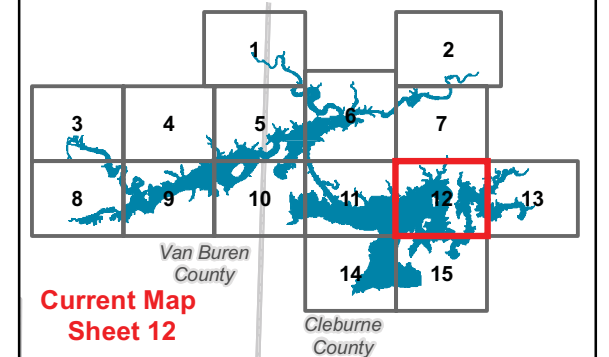
## LAND CLASSIFICATION

- HIGH DENSITY
- LOW DENSITY
- VEGETATIVE MANAGEMENT
- WILDLIFE MANAGEMENT
- ENVIRONMENTALLY SENSITIVE
- OPEN RECREATION

## Legend

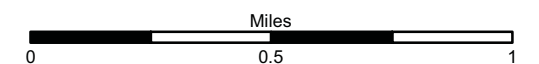
- Point Markers
- Boat Ramp
- Roads
- State Highway
- Rivers/Streams
- Flowage Easements
- Operation Easements
- USACE Boundary

## MAP SHEET INDEX OVERVIEW



## MASTER PLAN GREERS FERRY LAKE

Imagery Date: 2017





See Map Sheet N/A

See Map Sheet 12

See Map Sheet N/A

# ALTERNATIVE ONE INCREASED PRESERVATION

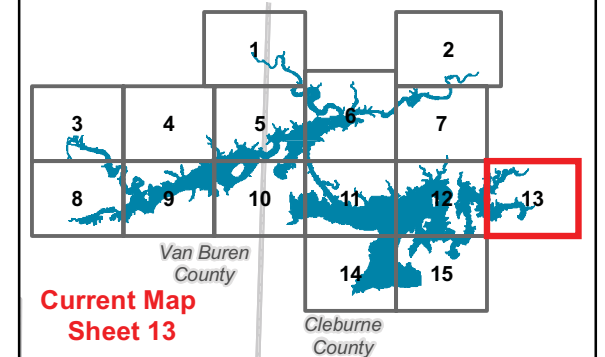
## LAND CLASSIFICATION

- HIGH DENSITY
- LOW DENSITY
- VEGETATIVE MANAGEMENT
- WILDLIFE MANAGEMENT
- ENVIRONMENTALLY SENSITIVE
- PROJECT OPERATIONS
- RESTRICTED
- OPEN RECREATION

## Legend

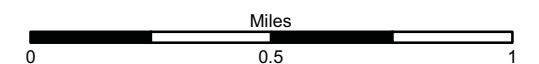
- Boat Ramp
- Existing Trails
- Roads
- State Highway
- Rivers/Streams
- Flowage Easements
- USACE Boundary

## MAP SHEET INDEX OVERVIEW



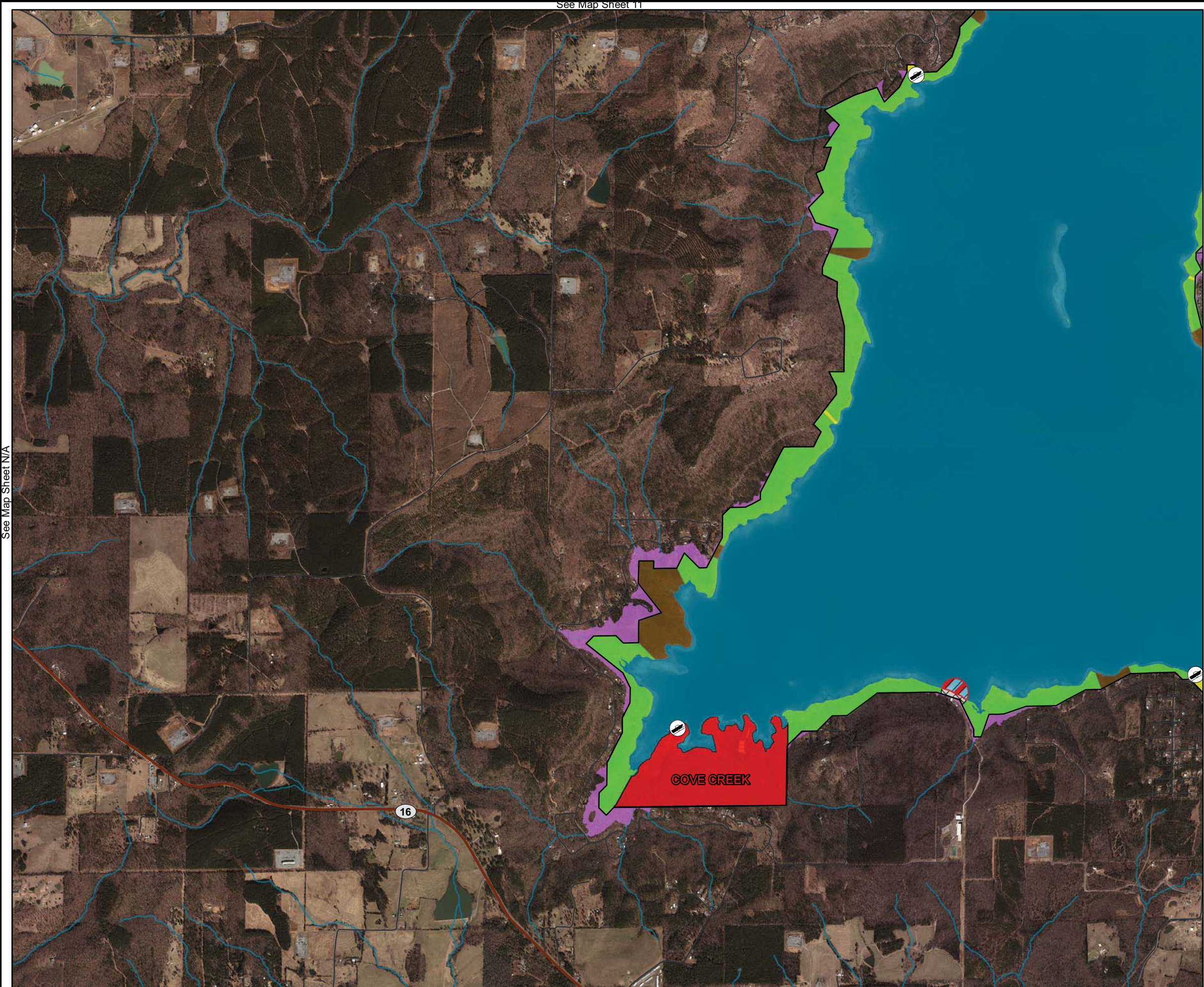
## MASTER PLAN GREERS FERRY LAKE

Imagery Date: 2017



See Map Sheet N/A





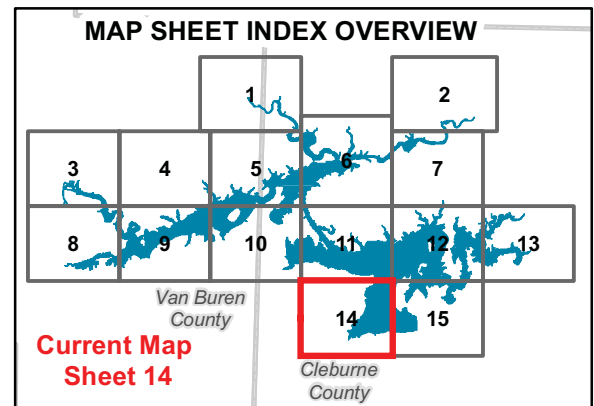
# ALTERNATIVE ONE INCREASED PRESERVATION

**LAND CLASSIFICATION**

[Red Box]	HIGH DENSITY
[Yellow Box]	LOW DENSITY
[Brown Box]	VEGETATIVE MANAGEMENT
[Green Box]	ENVIRONMENTALLY SENSITIVE
[Cross-hatched Box]	PROJECT OPERATIONS
[Blue/White Striped Box]	RESTRICTED
[Blue Box]	OPEN RECREATION


**Legend**

[Boat Ramp Symbol]	Boat Ramp
[Grey Line]	Roads
[Thick Brown Line]	State Highway
[Blue Line]	Rivers/Streams
[Purple Box]	Flowage Easements
[Black Outline]	USACE Boundary

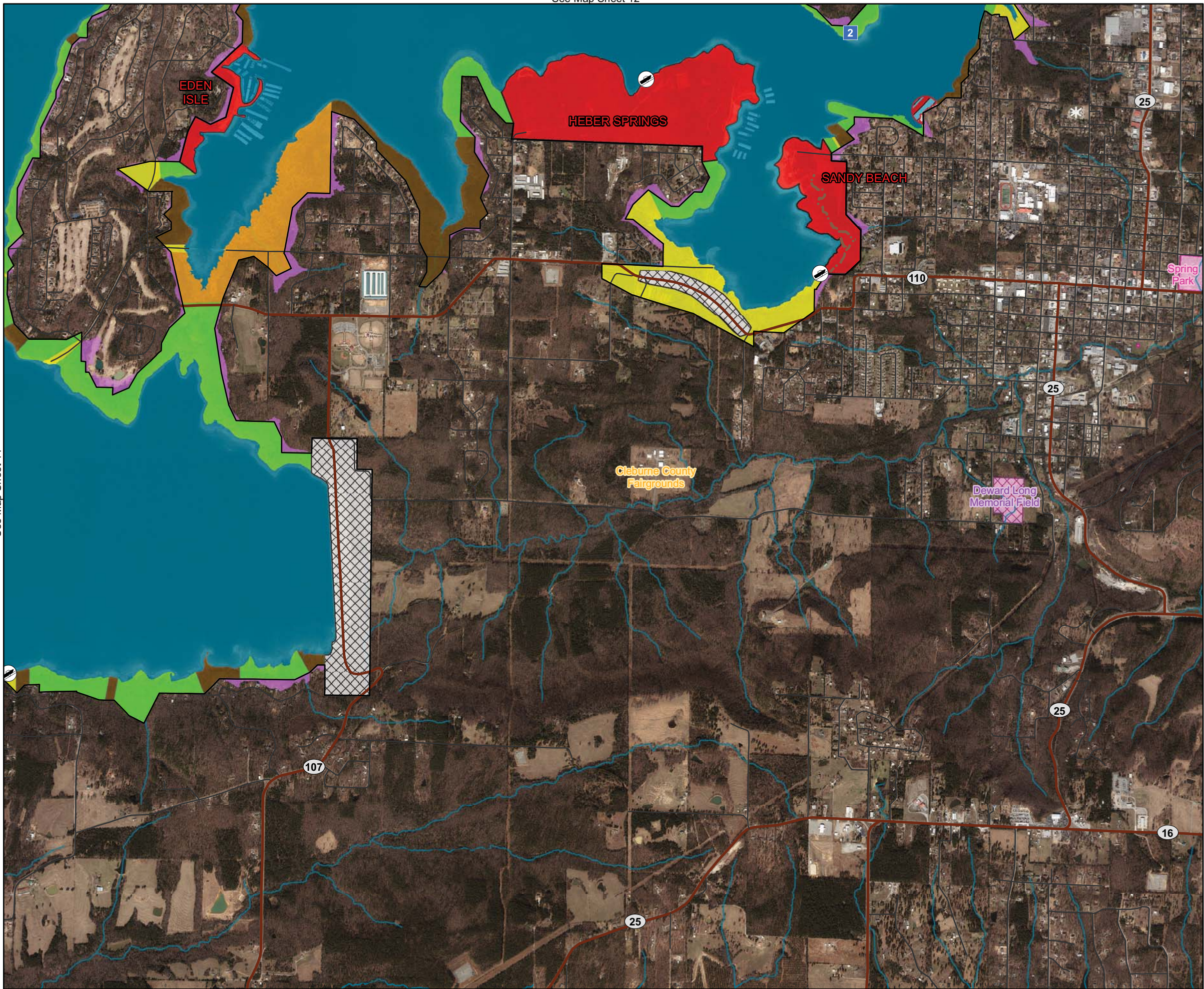


## MASTER PLAN GREERS FERRY LAKE

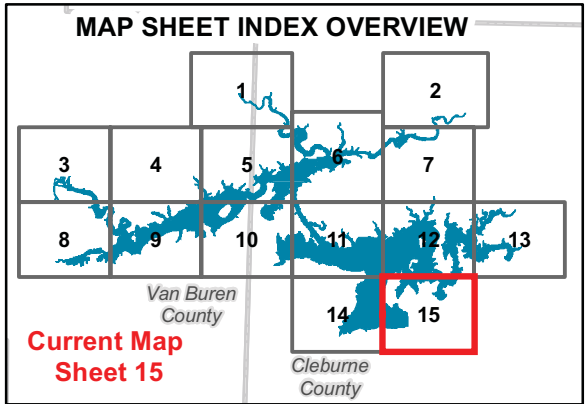
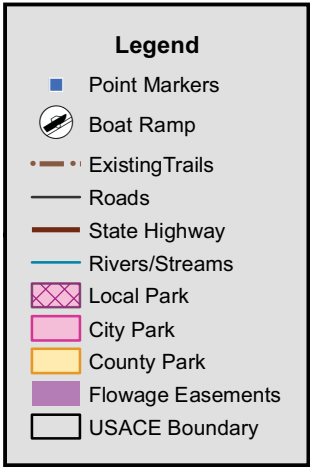
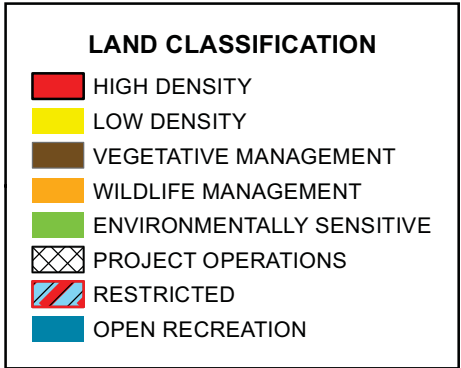
Imagery Date: 2017








## ALTERNATIVE ONE INCREASED PRESERVATION



## MASTER PLAN GREERS FERRY LAKE

Imagery Date: 2017





**MAP SHEET INDEX  
ALTERNATIVE TWO PREFERRED  
(CURRENT MANAGEMENT)**



**Legend**

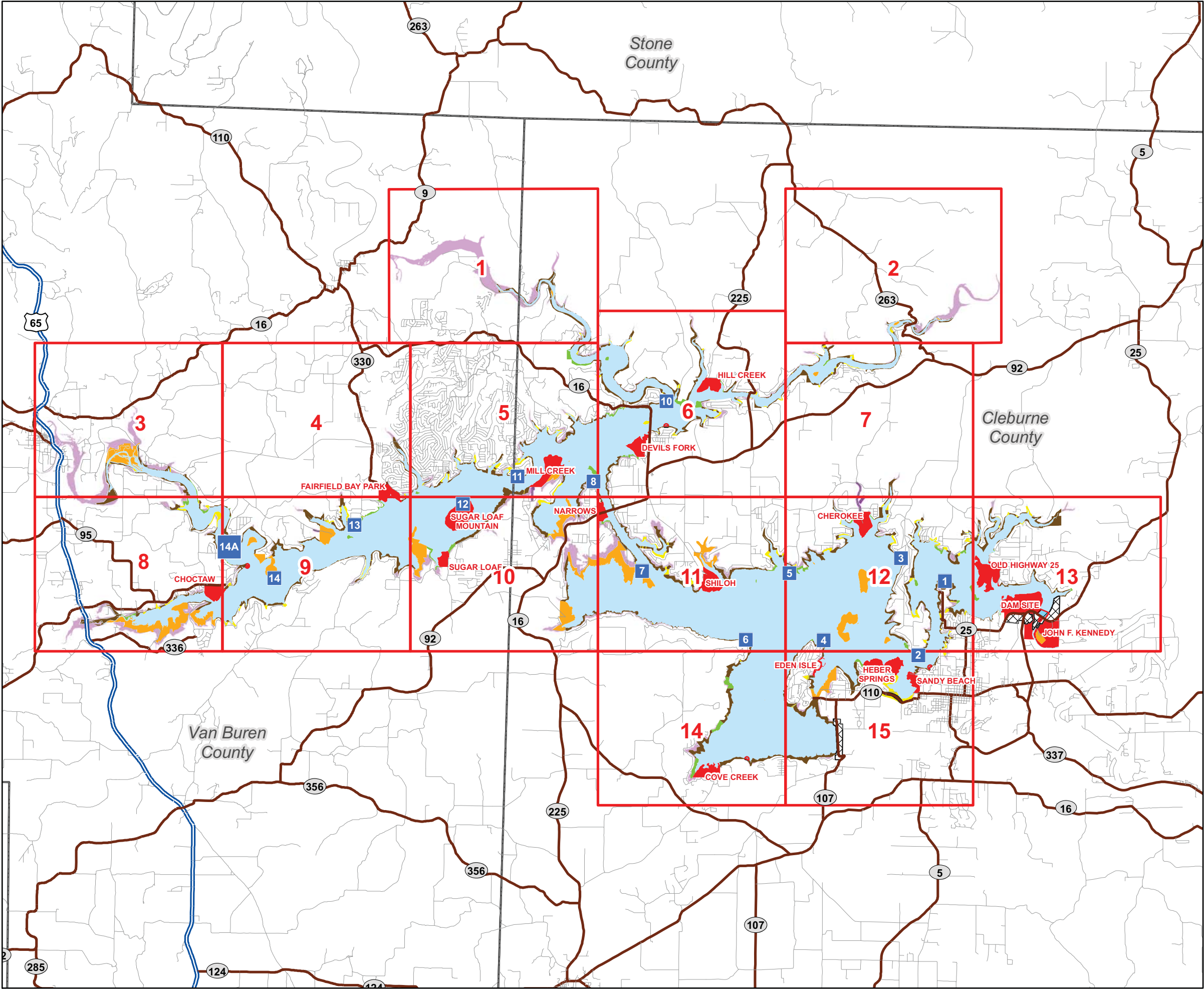
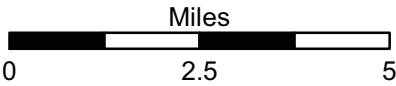
- Point Markers
- Roads
- State Highway
- US Highway
- Counties
- Flowage Easements
- Operation Easements

**LAND CLASSIFICATIONS**

- HIGH DENSITY
- LOW DENSITY
- VEGETATIVE MANAGEMENT
- WILDLIFE MANAGEMENT
- ENVIRONMENTALLY SENSITIVE
- PROJECT OPERATIONS
- RESTRICTED
- OPEN RECREATION

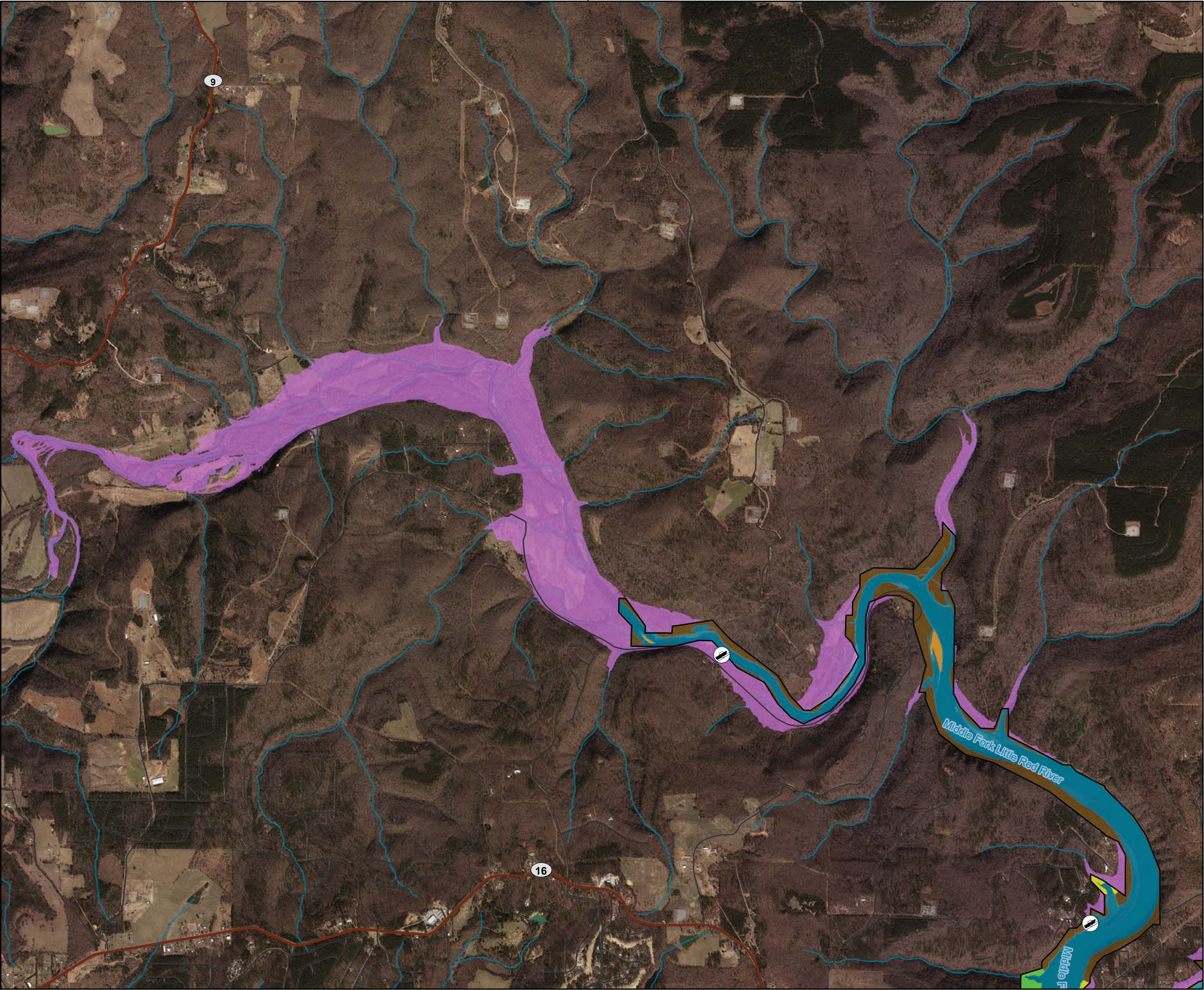


**MASTER PLAN  
GREERS FERRY LAKE**





See Map Sheet N/A



See Map Sheet N/A

See Map Sheet 5

# ALTERNATIVE TWO PREFERRED CURRENT MANAGEMENT

**LAND CLASSIFICATION**

LOW DENSITY

VEGETATIVE MANAGEMENT

WILDLIFE MANAGEMENT

ENVIRONMENTALLY SENSITIVE

OPEN RECREATION

**Legend**

Boat Ramp

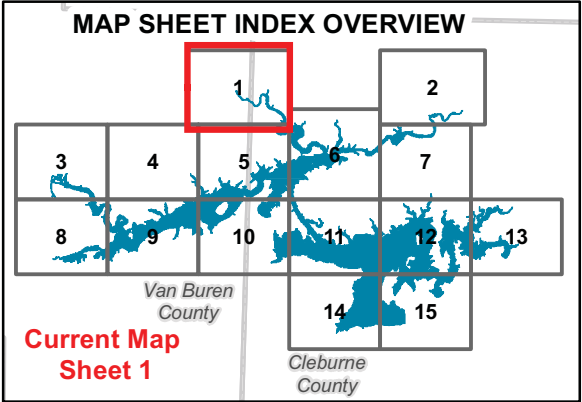
Roads

State Highway

Rivers/Streams

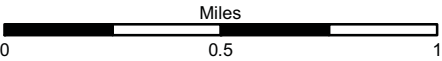
Flowage Easements

USACE Boundary



## MASTER PLAN GREERS FERRY LAKE

Imagery Date: 2017





See Map Sheet N/A

# ALTERNATIVE TWO PREFERRED CURRENT MANAGEMENT

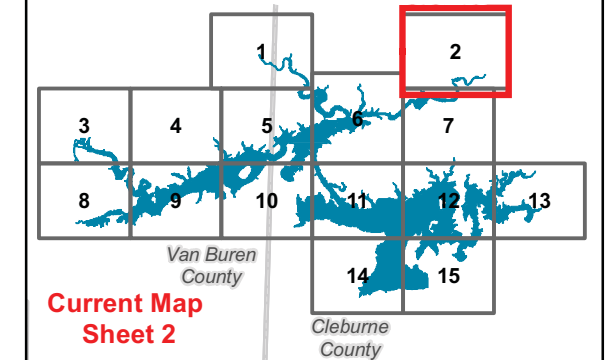
## LAND CLASSIFICATION

- LOW DENSITY
- VEGETATIVE MANAGEMENT
- WILDLIFE MANAGEMENT
- OPEN RECREATION

## Legend

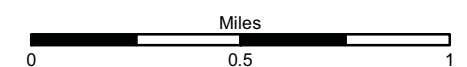
- Roads
- State Highway
- Rivers/Streams
- Flowage Easements
- USACE Boundary

## MAP SHEET INDEX OVERVIEW



## MASTER PLAN GREERS FERRY LAKE

Imagery Date: 2017



See Map Sheet 7



See Map Sheet N/A

# ALTERNATIVE TWO PREFERRED CURRENT MANAGEMENT

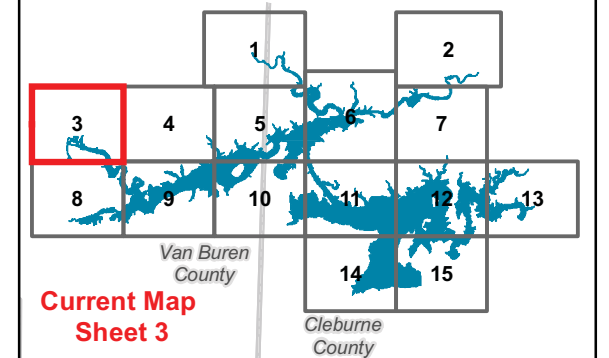
## LAND CLASSIFICATION

- LOW DENSITY
- VEGETATIVE MANAGEMENT
- WILDLIFE MANAGEMENT
- ENVIRONMENTALLY SENSITIVE
- OPEN RECREATION

## Legend


- Boat Ramp
- Roads
- State Highway
- US Highway
- Rivers/Streams
- City Park
- County Park
- Flowage Easements
- USACE Boundary

## MAP SHEET INDEX OVERVIEW



## MASTER PLAN GREERS FERRY LAKE

Imagery Date: 2017



See Map Sheet N/A

See Map Sheet 4

See Map Sheet 8



See Map Sheet N/A

# ALTERNATIVE TWO PREFERRED CURRENT MANAGEMENT

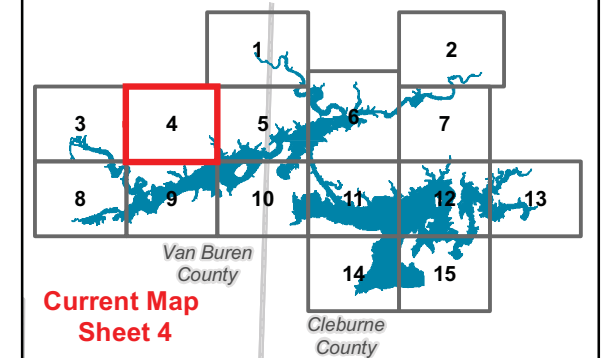
## LAND CLASSIFICATION

- HIGH DENSITY
- LOW DENSITY
- VEGETATIVE MANAGEMENT
- ENVIRONMENTALLY SENSITIVE
- OPEN RECREATION

## Legend


- Boat Ramp
- Existing Trails
- Roads
- State Highway
- Rivers/Streams
- City Park
- Flowage Easements
- USACE Boundary

## MAP SHEET INDEX OVERVIEW



## MASTER PLAN GREERS FERRY LAKE

Imagery Date: 2017



See Map Sheet 3

See Map Sheet 5

See Map Sheet 9

FAIRFIELD BAY PARK





See Map Sheet 1

See Map Sheet 4

See Map Sheet 6

See Map Sheet 10

# ALTERNATIVE TWO PREFERRED CURRENT MANAGEMENT

**LAND CLASSIFICATION**

HIGH DENSITY

LOW DENSITY

VEGETATIVE MANAGEMENT

WILDLIFE MANAGEMENT

ENVIRONMENTALLY SENSITIVE

OPEN RECREATION

**Legend**

Point Markers

Boat Ramp

Roads

State Highway

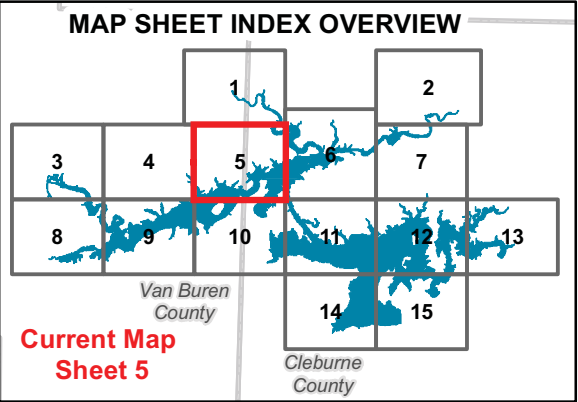
Rivers/Streams

City Park

Flowage Easements

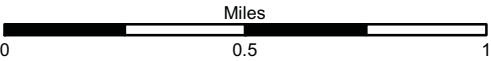
Operation Easements

USACE Boundary



## MASTER PLAN GREERS FERRY LAKE

Imagery Date: 2017





# ALTERNATIVE TWO PREFERRED CURRENT MANAGEMENT

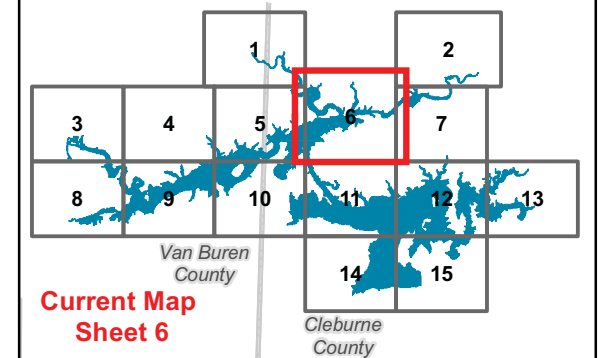
## LAND CLASSIFICATION

- HIGH DENSITY
- LOW DENSITY
- VEGETATIVE MANAGEMENT
- ENVIRONMENTALLY SENSITIVE
- PROJECT OPERATIONS
- RESTRICTED
- OPEN RECREATION

## Legend


- Point Markers
- Boat Ramp
- Proposed Boat Ramp
- Roads
- State Highway
- Rivers/Streams
- Flowage Easements
- USACE Boundary

## MAP SHEET INDEX OVERVIEW



## MASTER PLAN GREERS FERRY LAKE

Imagery Date: 2017







# ALTERNATIVE TWO PREFERRED CURRENT MANAGEMENT

**LAND CLASSIFICATION**

LOW DENSITY

VEGETATIVE MANAGEMENT

WILDLIFE MANAGEMENT

ENVIRONMENTALLY SENSITIVE

OPEN RECREATION

**Legend**

Boat Ramp

Roads

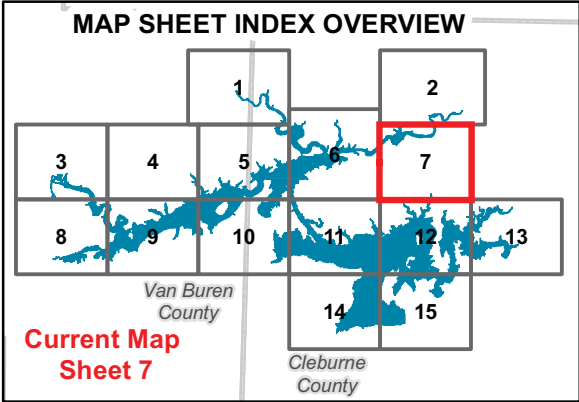
State Highway

Rivers/Streams

Flowage Easements


Operation Easements

USACE Boundary



## MASTER PLAN GREERS FERRY LAKE

Imagery Date: 2017





See Map Sheet N/A



See Map Sheet 3

See Map Sheet 9

See Map Sheet N/A

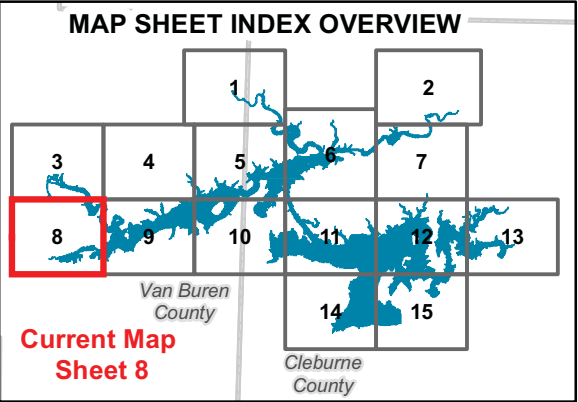
# ALTERNATIVE TWO PREFERRED CURRENT MANAGEMENT

**LAND CLASSIFICATION**

- HIGH DENSITY
- LOW DENSITY
- VEGETATIVE MANAGEMENT
- WILDLIFE MANAGEMENT
- ENVIRONMENTALLY SENSITIVE
- OPEN RECREATION


**Legend**

- Boat Ramp
- Existing Trails
- Roads
- State Highway
- US Highway
- Rivers/Streams
- Flowage Easements
- USACE Boundary



## MASTER PLAN GREERS FERRY LAKE

Imagery Date: 2017





See Map Sheet 4

See Map Sheet 8

See Map Sheet 10

See Map Sheet N/A

# ALTERNATIVE TWO PREFERRED CURRENT MANAGEMENT

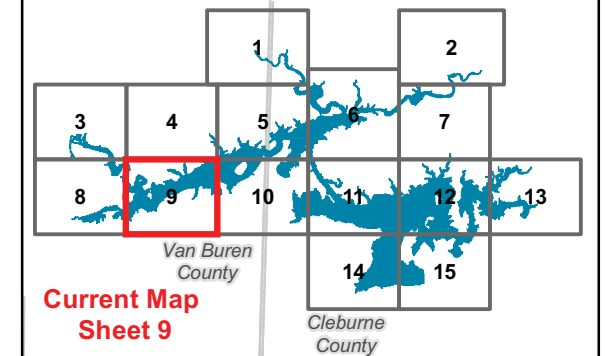
## LAND CLASSIFICATION

- HIGH DENSITY
- LOW DENSITY
- VEGETATIVE MANAGEMENT
- WILDLIFE MANAGEMENT
- ENVIRONMENTALLY SENSITIVE
- PROJECT OPERATIONS
- RESTRICTED
- OPEN RECREATION

## Legend


- Point Markers
- Boat Ramp
- Existing Trails
- Roads
- State Highway
- Rivers/Streams
- Flowage Easements
- Operation Easements
- USACE Boundary

## MAP SHEET INDEX OVERVIEW



## MASTER PLAN GREERS FERRY LAKE

Imagery Date: 2017







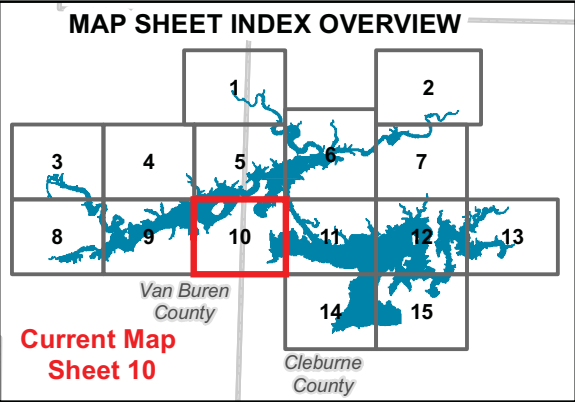
# ALTERNATIVE TWO PREFERRED CURRENT MANAGEMENT

**LAND CLASSIFICATION**

- HIGH DENSITY
- LOW DENSITY
- VEGETATIVE MANAGEMENT
- WILDLIFE MANAGEMENT
- ENVIRONMENTALLY SENSITIVE
- OPEN RECREATION


**Legend**

- Point Markers
- Boat Ramp
- Existing Trails
- Roads
- State Highway
- Rivers/Streams
- Flowage Easements
- Operation Easements
- USACE Boundary

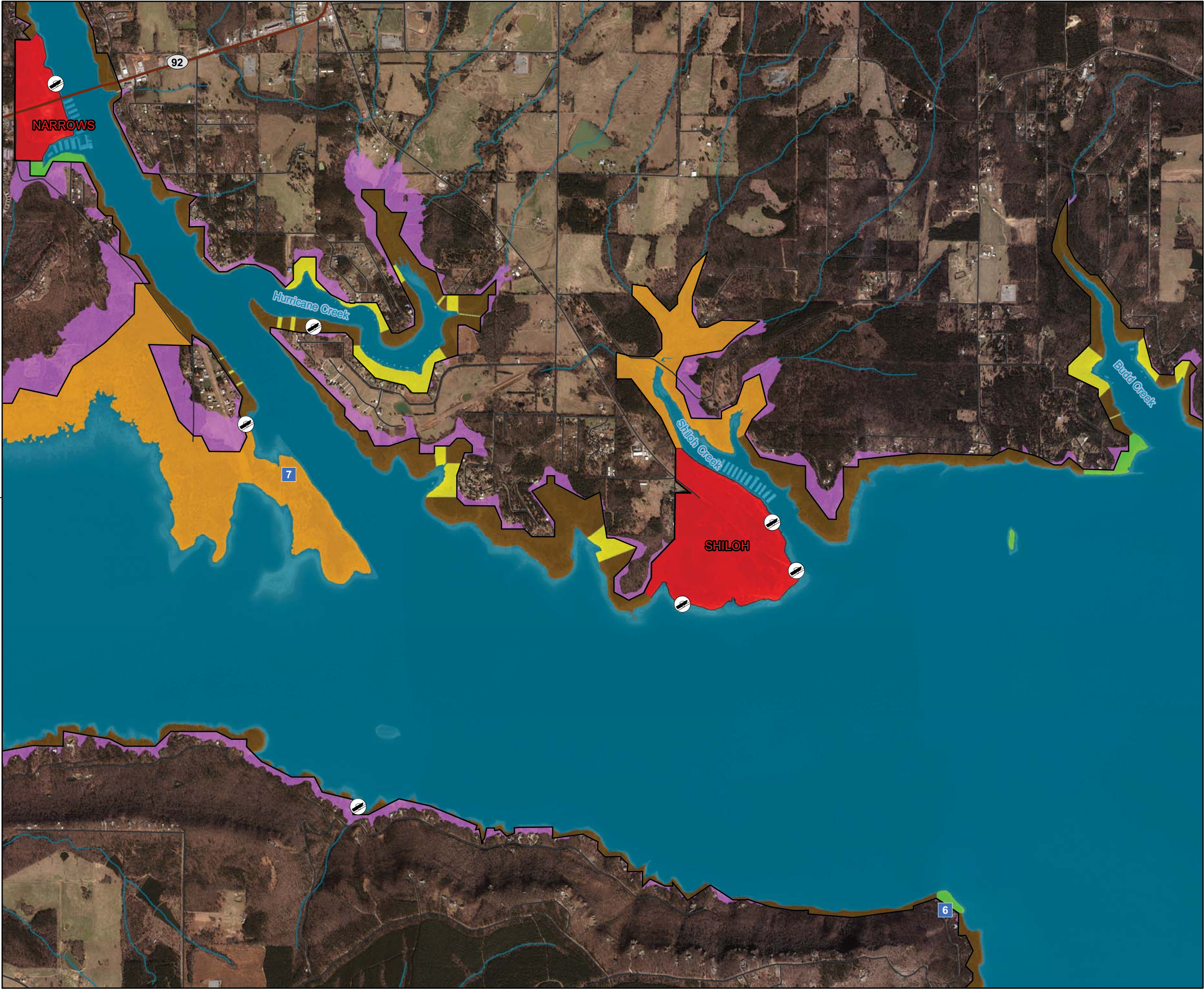


## MASTER PLAN GREERS FERRY LAKE

Imagery Date: 2017







# ALTERNATIVE TWO PREFERRED CURRENT MANAGEMENT

**LAND CLASSIFICATION**

HIGH DENSITY

LOW DENSITY

VEGETATIVE MANAGEMENT

WILDLIFE MANAGEMENT

ENVIRONMENTALLY SENSITIVE

OPEN RECREATION

**Legend**

Point Markers

Boat Ramp

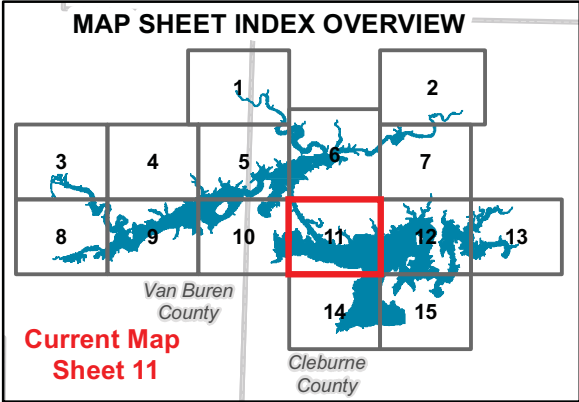
Roads

State Highway

Rivers/Streams

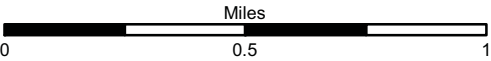
Flowage Easements

USACE Boundary



## MASTER PLAN GREERS FERRY LAKE

Imagery Date: 2017







## ALTERNATIVE TWO PREFERRED CURRENT MANAGEMENT

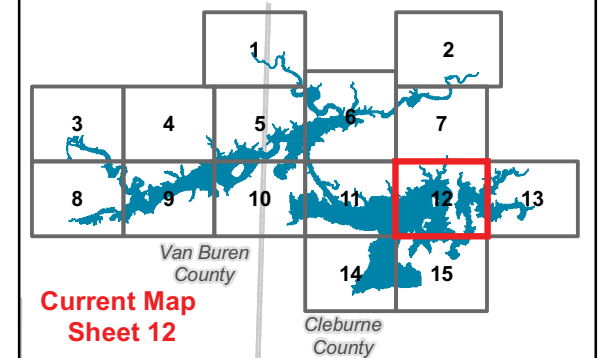
### LAND CLASSIFICATION

- HIGH DENSITY
- LOW DENSITY
- VEGETATIVE MANAGEMENT
- WILDLIFE MANAGEMENT
- ENVIRONMENTALLY SENSITIVE
- OPEN RECREATION

### Legend


- Point Markers
- Boat Ramp
- Roads
- State Highway
- Rivers/Streams
- Flowage Easements
- Operation Easements
- USACE Boundary

### MAP SHEET INDEX OVERVIEW



### MASTER PLAN GREERS FERRY LAKE

Imagery Date: 2017





See Map Sheet N/A

See Map Sheet 12

See Map Sheet N/A

# ALTERNATIVE TWO PREFERRED CURRENT MANAGEMENT

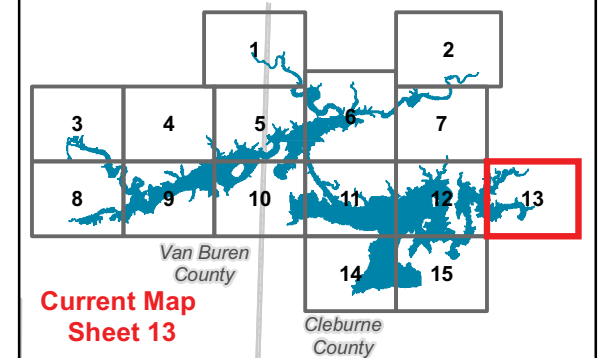
## LAND CLASSIFICATION

- HIGH DENSITY
- LOW DENSITY
- VEGETATIVE MANAGEMENT
- WILDLIFE MANAGEMENT
- ENVIRONMENTALLY SENSITIVE
- PROJECT OPERATIONS
- RESTRICTED
- OPEN RECREATION

## Legend


- Boat Ramp
- Existing Trails
- Roads
- State Highway
- Rivers/Streams
- Flowage Easements
- USACE Boundary

## MAP SHEET INDEX OVERVIEW



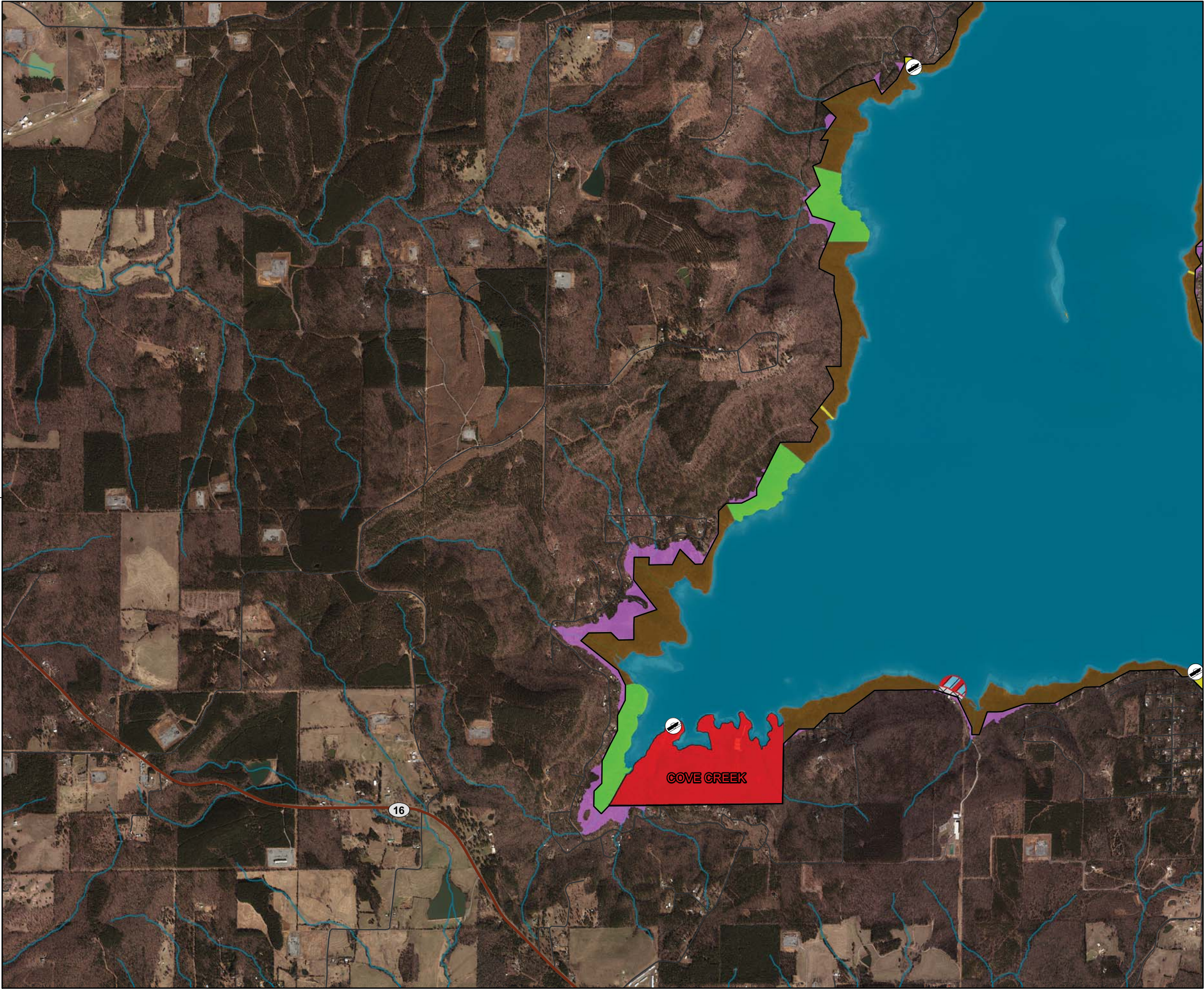
## MASTER PLAN GREERS FERRY LAKE

Imagery Date: 2017



See Map Sheet N/A





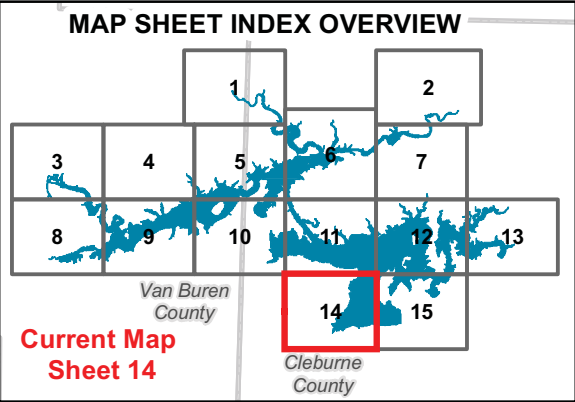
# ALTERNATIVE TWO PREFERRED CURRENT MANAGEMENT

**LAND CLASSIFICATION**

<span style="display:inline-block; width:15px; height:10px; background-color:red;"></span>	HIGH DENSITY
<span style="display:inline-block; width:15px; height:10px; background-color:yellow;"></span>	LOW DENSITY
<span style="display:inline-block; width:15px; height:10px; background-color:brown;"></span>	VEGETATIVE MANAGEMENT
<span style="display:inline-block; width:15px; height:10px; background-color:orange;"></span>	WILDLIFE MANAGEMENT
<span style="display:inline-block; width:15px; height:10px; background-color:green;"></span>	ENVIRONMENTALLY SENSITIVE
<span style="display:inline-block; width:15px; height:10px; background: repeating-linear-gradient(45deg, transparent, transparent 2px, black 2px, black 4px);"></span>	PROJECT OPERATIONS
<span style="display:inline-block; width:15px; height:10px; background: repeating-linear-gradient(-45deg, transparent, transparent 2px, black 2px, black 4px);"></span>	RESTRICTED
<span style="display:inline-block; width:15px; height:10px; background-color:blue;"></span>	OPEN RECREATION

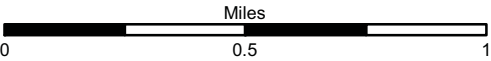
**Legend**

	Boat Ramp
	Roads
	State Highway
	Rivers/Streams
	Flowage Easements
	USACE Boundary



## MASTER PLAN GREERS FERRY LAKE

Imagery Date: 2017





See Map Sheet 12

See Map Sheet 14

See Map Sheet N/A

See Map Sheet N/A

# ALTERNATIVE TWO PREFERRED CURRENT MANAGEMENT

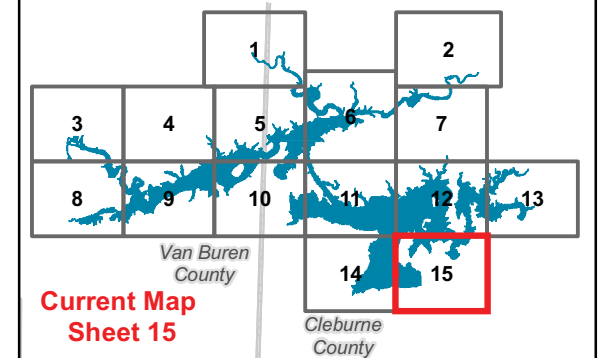
## LAND CLASSIFICATION

- HIGH DENSITY
- LOW DENSITY
- VEGETATIVE MANAGEMENT
- WILDLIFE MANAGEMENT
- ENVIRONMENTALLY SENSITIVE
- PROJECT OPERATIONS
- RESTRICTED
- OPEN RECREATION

## Legend

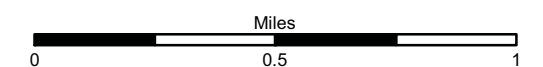
- Point Markers
- Boat Ramp
- Existing Trails
- Roads
- State Highway
- Rivers/Streams
- Local Park
- City Park
- County Park
- Flowage Easements
- USACE Boundary

## MAP SHEET INDEX OVERVIEW



## MASTER PLAN GREERS FERRY LAKE

Imagery Date: 2017





# MAP SHEET INDEX ALTERNATIVE THRE (NO ACTION-1976 PLAN)



**Legend**

Point Markers

Roads

State Highway

US Highway

Counties

Flowage Easements

Operation Easements

**LAND CLASSIFICATIONS**

HIGH DENSITY

LOW DENSITY

ENVIRONMENTALLY SENSITIVE

PROJECT OPERATIONS

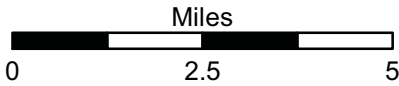
NO ALLOCATION

RESTRICTED

OPEN RECREATION

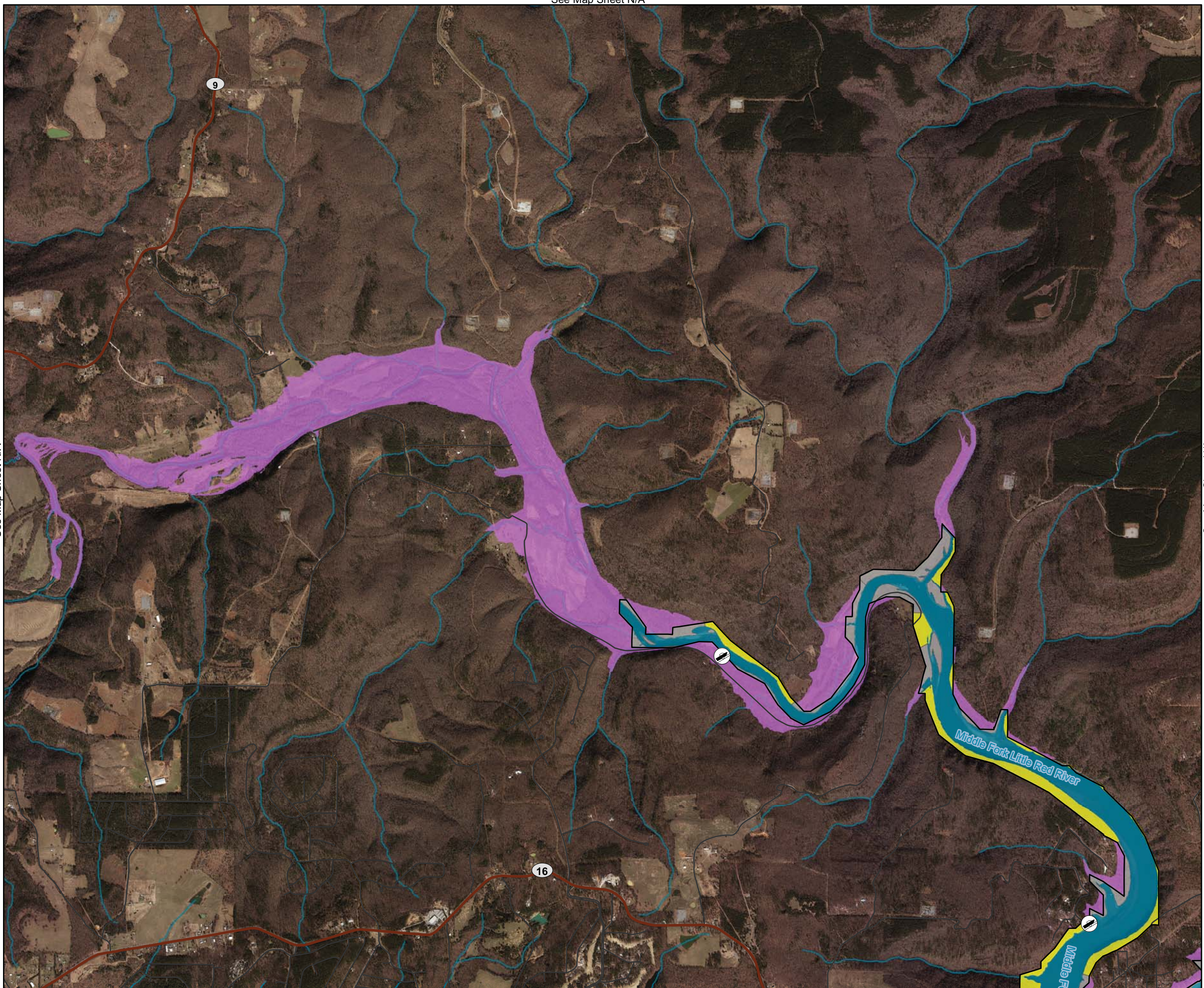


MASTER PLAN  
GREERS FERRY LAKE





See Map Sheet N/A



See Map Sheet N/A

See Map Sheet 5

# ALTERNATIVE THREE NO ACTION (1976 PLAN)

**LAND CLASSIFICATION**

LOW DENSITY

NO ALLOCATION

OPEN RECREATION

**Legend**

Boat Ramp

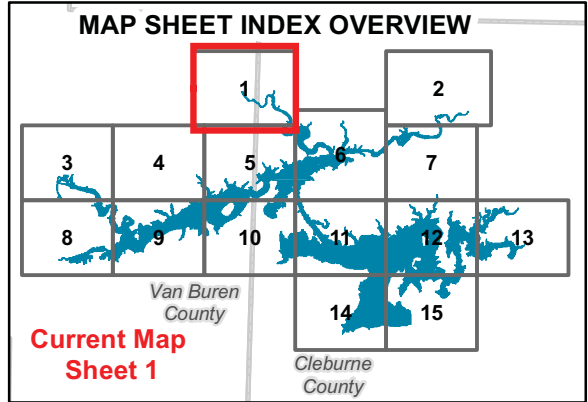
Roads

State Highway

Rivers/Streams


Flowage Easements

USACE Boundary



## MASTER PLAN GREERS FERRY LAKE

Imagery Date: 2017





See Map Sheet N/A

See Map Sheet N/A

See Map Sheet N/A

See Map Sheet 7

## ALTERNATIVE THREE NO ACTION (1976 PLAN)

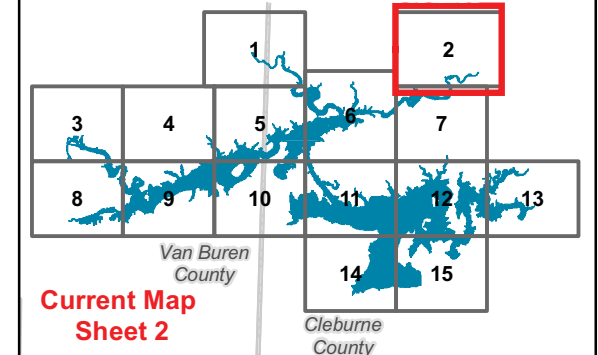
### LAND CLASSIFICATION

- LOW DENSITY
- NO ALLOCATION
- OPEN RECREATION

### Legend


- Roads
- State Highway
- Rivers/Streams
- Flowage Easements
- USACE Boundary

### MAP SHEET INDEX OVERVIEW



## MASTER PLAN GREERS FERRY LAKE

Imagery Date: 2017





See Map Sheet N/A

See Map Sheet N/A

See Map Sheet 4

# ALTERNATIVE THREE NO ACTION (1976 PLAN)

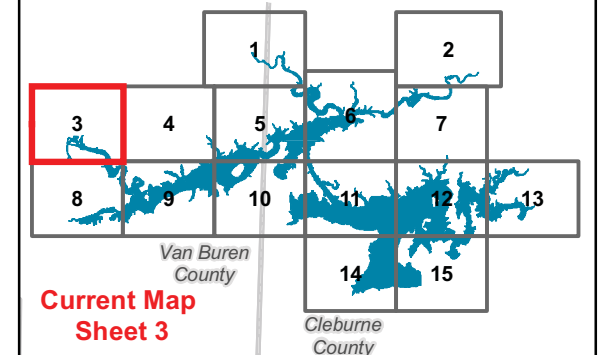
## LAND CLASSIFICATION

- LOW DENSITY
- NO ALLOCATION
- OPEN RECREATION

## Legend


- Boat Ramp
- Roads
- State Highway
- US Highway
- Rivers/Streams
- City Park
- County Park
- Flowage Easements
- USACE Boundary

## MAP SHEET INDEX OVERVIEW



## MASTER PLAN GREERS FERRY LAKE

Imagery Date: 2017



See Map Sheet 8



See Map Sheet N/A

See Map Sheet 3









See Map Sheet 5

## ALTERNATIVE THREE NO ACTION (1976 PLAN)

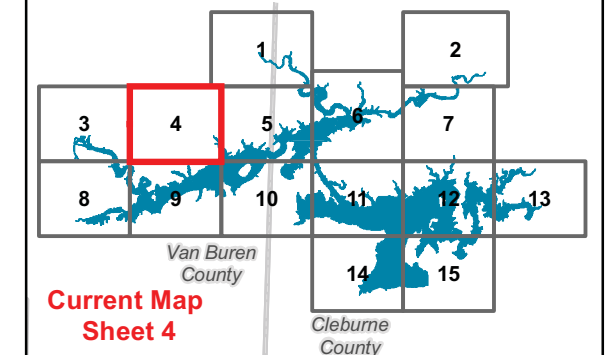
### LAND CLASSIFICATION

- HIGH DENSITY
- LOW DENSITY
- NO ALLOCATION
- OPEN RECREATION

### Legend


-  Boat Ramp
-  Existing Trails
-  Roads
-  State Highway
-  Rivers/Streams
-  City Park
-  Flowage Easements
-  USACE Boundary

### MAP SHEET INDEX OVERVIEW



## MASTER PLAN GREERS FERRY LAKE

Imagery Date: 2017



FAIRFIELD BAY  
CAMPGROUND  
AND MARINA

See Map Sheet 9





**ALTERNATIVE THREE  
NO ACTION (1976 PLAN)**

**LAND CLASSIFICATION**

■

 HIGH DENSITY

■

 LOW DENSITY

■

 ENVIRONMENTALLY SENSITIVE

■

 NO ALLOCATION

■

 OPEN RECREATION

**Legend**

■

 Point Markers

⬮

 Boat Ramp

—

 Roads

—

 State Highway

—

 Rivers/Streams

■

 City Park

■

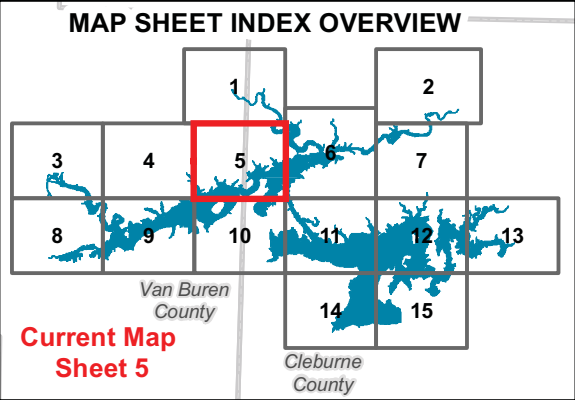
 Flowage Easements

■

 Operation Easements


□

 USACE Boundary



**MASTER PLAN  
GREERS FERRY LAKE**

Imagery Date: 2017





# ALTERNATIVE THREE NO ACTION (1976 PLAN)

**LAND CLASSIFICATION**

HIGH DENSITY

LOW DENSITY

NO ALLOCATION

RESTRICTED

OPEN RECREATION

**Legend**

Point Markers

Boat Ramp

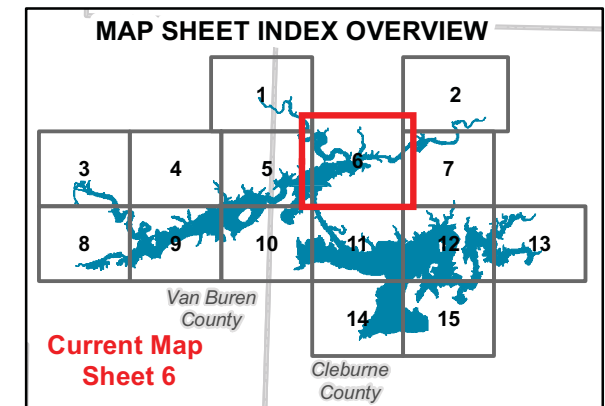
Roads

State Highway

Rivers/Streams


Flowage Easements

USACE Boundary

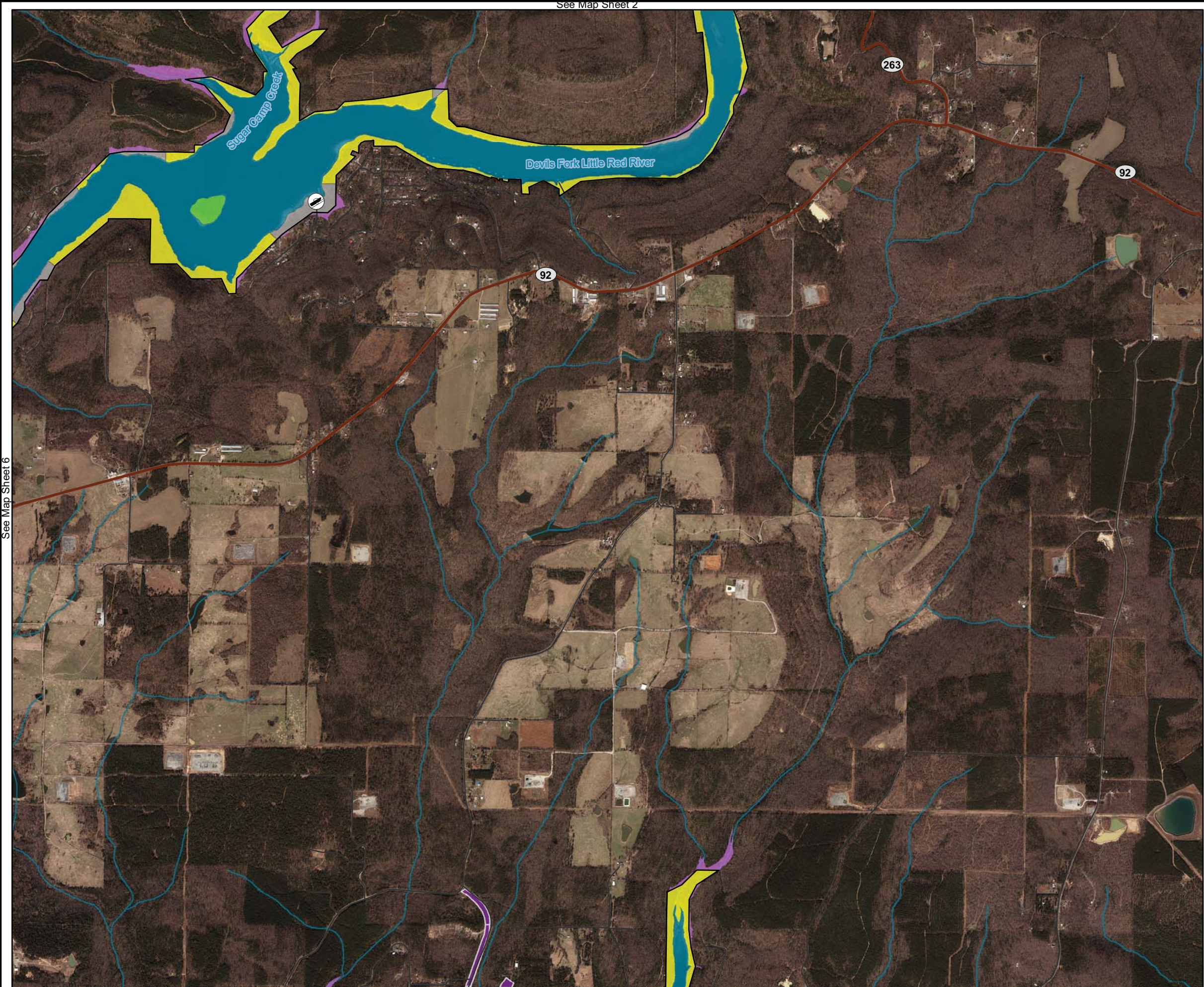


## MASTER PLAN GREERS FERRY LAKE

Imagery Date: 2017







**ALTERNATIVE THREE  
NO ACTION (1976 PLAN)**

**LAND CLASSIFICATION**

LOW DENSITY

ENVIRONMENTALLY SENSITIVE

NO ALLOCATION

OPEN RECREATION

**Legend**

Boat Ramp

Roads

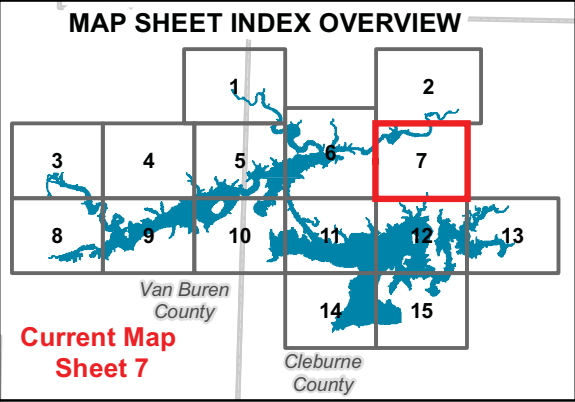
State Highway

Rivers/Streams

Flowage Easements


Operation Easements

USACE Boundary

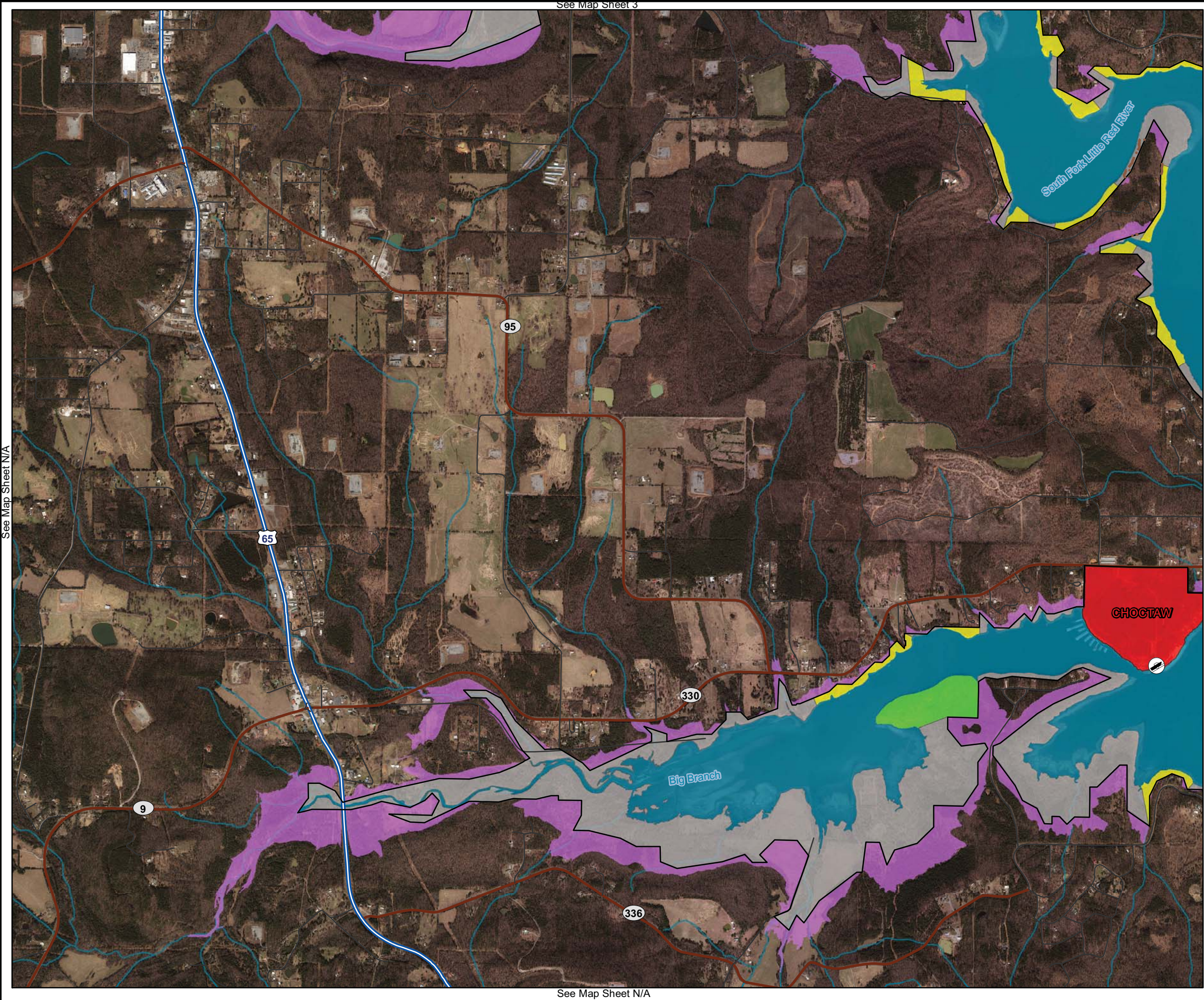


**MASTER PLAN  
GREERS FERRY LAKE**

Imagery Date: 2017







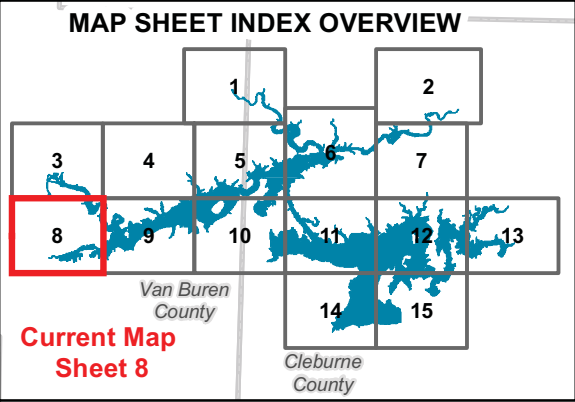
**ALTERNATIVE THREE  
NO ACTION (1976 PLAN)**

**LAND CLASSIFICATION**

- HIGH DENSITY
- LOW DENSITY
- ENVIRONMENTALLY SENSITIVE
- NO ALLOCATION
- OPEN RECREATION


**Legend**

- Boat Ramp
- Existing Trails
- Roads
- State Highway
- US Highway
- Rivers/Streams
- Flowage Easements
- USACE Boundary



**MASTER PLAN  
GREERS FERRY LAKE**

Imagery Date: 2017





See Map Sheet 4

See Map Sheet 8

See Map Sheet 10

See Map Sheet N/A

# ALTERNATIVE THREE NO ACTION (1976 PLAN)

**LAND CLASSIFICATION**

■

 HIGH DENSITY

■

 LOW DENSITY

■

 ENVIRONMENTALLY SENSITIVE

■

 NO ALLOCATION

■

 RESTRICTED

■

 OPEN RECREATION

**Legend**

■

 Point Markers

⊙

 Boat Ramp

—

 Existing Trails

—

 Roads

—

 State Highway

—

 Rivers/Streams

■

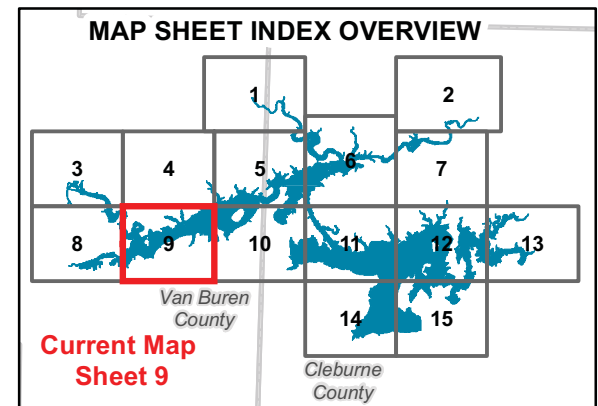
 Flowage Easements

■

 Operation Easements


—

 USACE Boundary

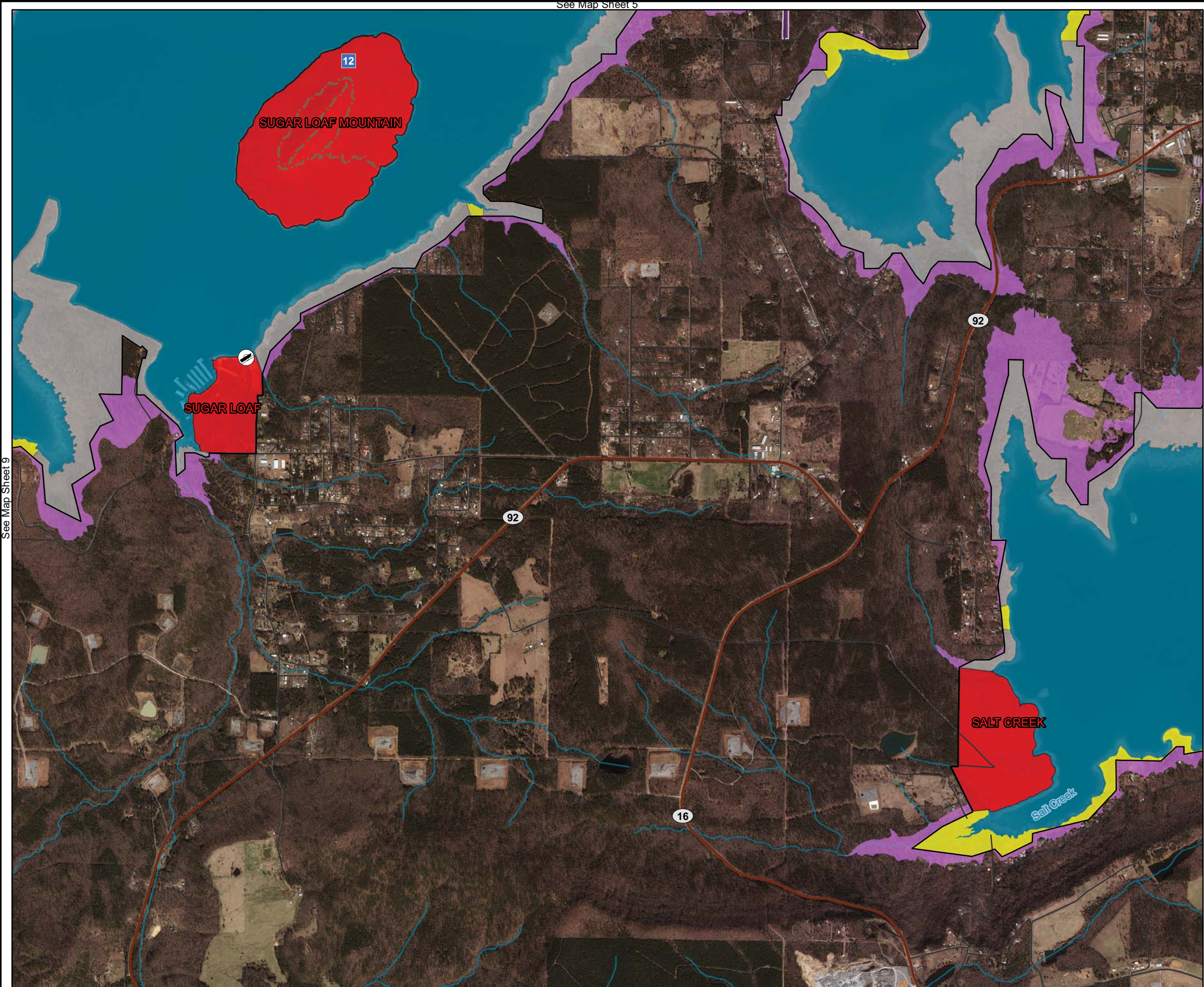


## MASTER PLAN GREERS FERRY LAKE

Imagery Date: 2017







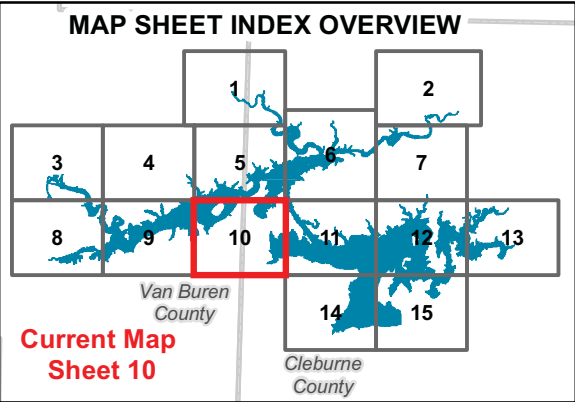
**ALTERNATIVE THREE  
NO ACTION (1976 PLAN)**

**LAND CLASSIFICATION**

- HIGH DENSITY
- LOW DENSITY
- NO ALLOCATION
- OPEN RECREATION


**Legend**

- Point Markers
- Boat Ramp
- Existing Trails
- Roads
- State Highway
- Rivers/Streams
- Flowage Easements
- Operation Easements
- USACE Boundary



**MASTER PLAN  
GREERS FERRY LAKE**

Imagery Date: 2017





See Map Sheet 6

See Map Sheet 10

See Map Sheet 12

See Map Sheet 14

## ALTERNATIVE THREE NO ACTION (1976 PLAN)

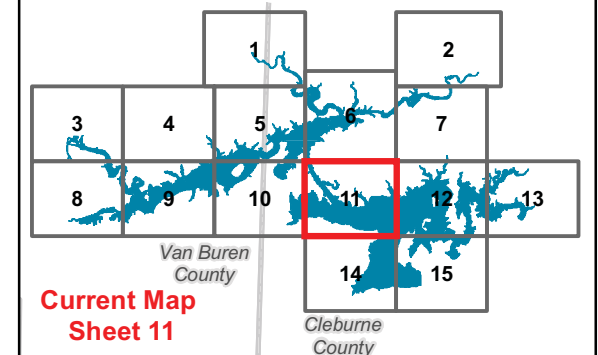
### LAND CLASSIFICATION

- HIGH DENSITY
- LOW DENSITY
- NO ALLOCATION
- OPEN RECREATION

### Legend


- Point Markers
- Boat Ramp
- Roads
- State Highway
- Rivers/Streams
- Flowage Easements
- USACE Boundary

### MAP SHEET INDEX OVERVIEW

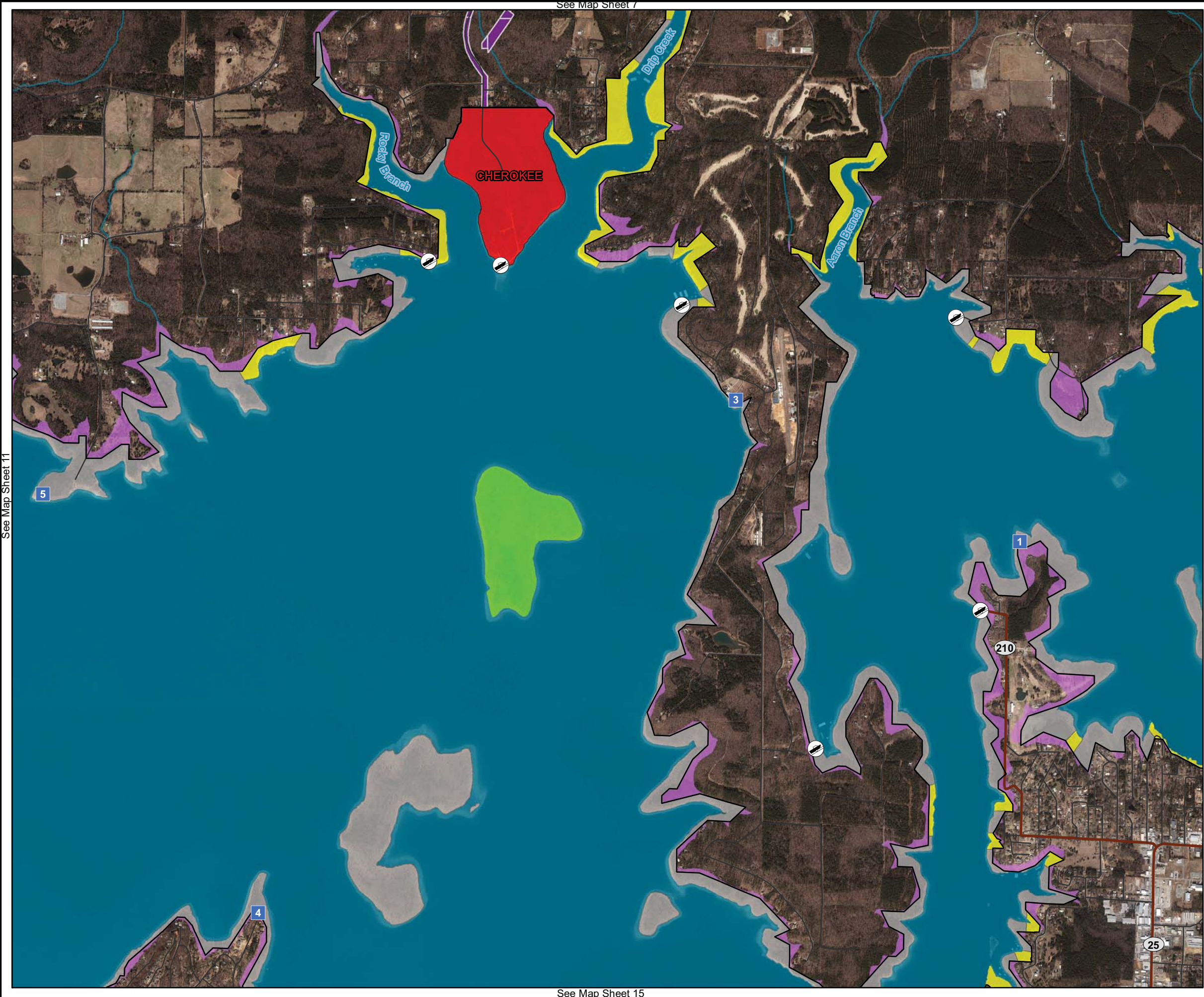


## MASTER PLAN GREERS FERRY LAKE

Imagery Date: 2017







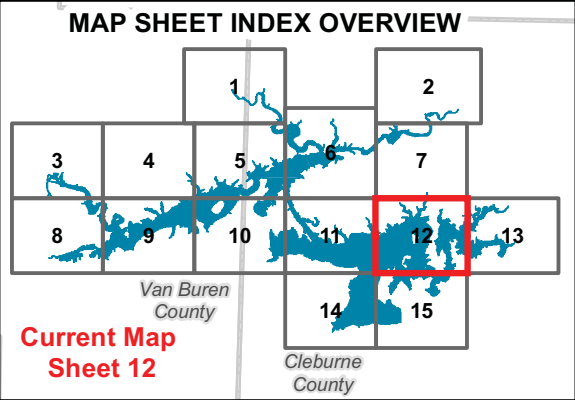
**ALTERNATIVE THREE  
NO ACTION (1976 PLAN)**

**LAND CLASSIFICATION**

- HIGH DENSITY
- LOW DENSITY
- ENVIRONMENTALLY SENSITIVE
- NO ALLOCATION
- OPEN RECREATION


**Legend**

- Point Markers
- Boat Ramp
- Roads
- State Highway
- Rivers/Streams
- Flowage Easements
- Operation Easements
- USACE Boundary



**MASTER PLAN  
GREERS FERRY LAKE**

Imagery Date: 2017





See Map Sheet N/A

See Map Sheet 12

See Map Sheet N/A

## ALTERNATIVE THREE NO ACTION (1976 PLAN)

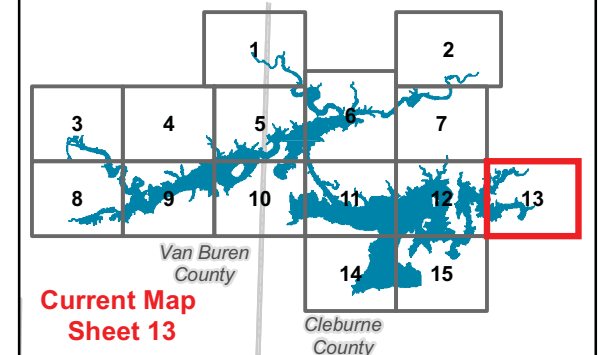
### LAND CLASSIFICATION

- HIGH DENSITY
- LOW DENSITY
- NO ALLOCATION
- RESTRICTED
- OPEN RECREATION

### Legend


- Boat Ramp
- Existing Trails
- Roads
- State Highway
- Rivers/Streams
- Flowage Easements
- USACE Boundary

### MAP SHEET INDEX OVERVIEW



## MASTER PLAN GREERS FERRY LAKE

Imagery Date: 2017



See Map Sheet N/A



See Map Sheet N/A

See Map Sheet 11

See Map Sheet 15

# ALTERNATIVE THREE NO ACTION (1976 PLAN)

**LAND CLASSIFICATION**

HIGH DENSITY

LOW DENSITY

NO ALLOCATION

RESTRICTED

OPEN RECREATION

**Legend**

Boat Ramp

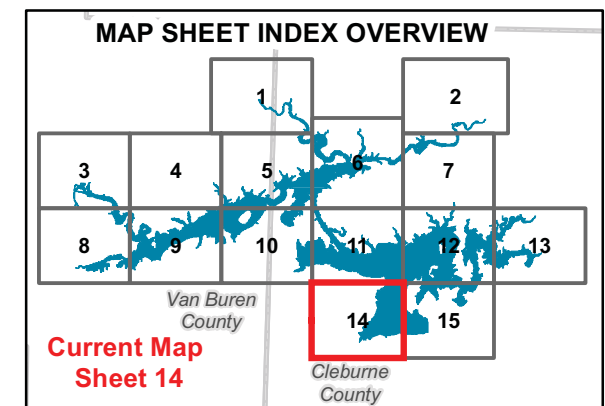
Roads

State Highway

Rivers/Streams


Flowage Easements

USACE Boundary



## MASTER PLAN GREERS FERRY LAKE

Imagery Date: 2017



See Map Sheet N/A



See Map Sheet 12

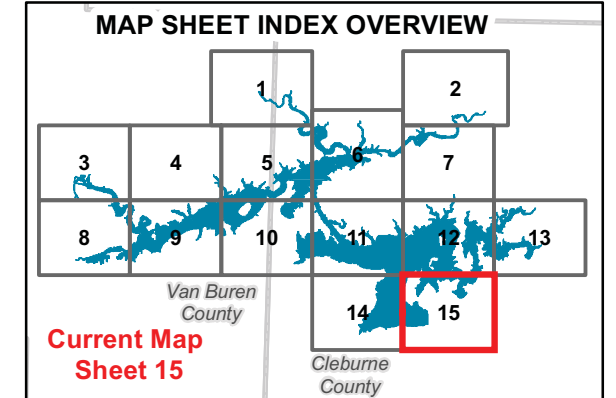
See Map Sheet 14

See Map Sheet N/A

## ALTERNATIVE THREE NO ACTION (1976 PLAN)


- LAND CLASSIFICATION**
- HIGH DENSITY
  - LOW DENSITY
  - PROJECT OPERATIONS
  - NO ALLOCATION
  - RESTRICTED
  - OPEN RECREATION

- Legend**
- Point Markers
  - Boat Ramp
  - Existing Trails
  - Roads
  - State Highway
  - Rivers/Streams
  - Local Park
  - City Park
  - County Park
  - Flowage Easements
  - USACE Boundary



## MASTER PLAN GREERS FERRY LAKE

Imagery Date: 2017



See Map Sheet N/A



**MAP SHEET INDEX  
ALTERNATIVE FOUR  
(INCREASED DEVELOPMENT)**



**Legend**

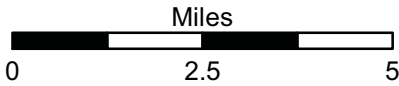
- Point Markers
- Roads
- State Highway
- US Highway
- Counties
- Flowage Easements
- Operation Easements

**LAND CLASSIFICATIONS**

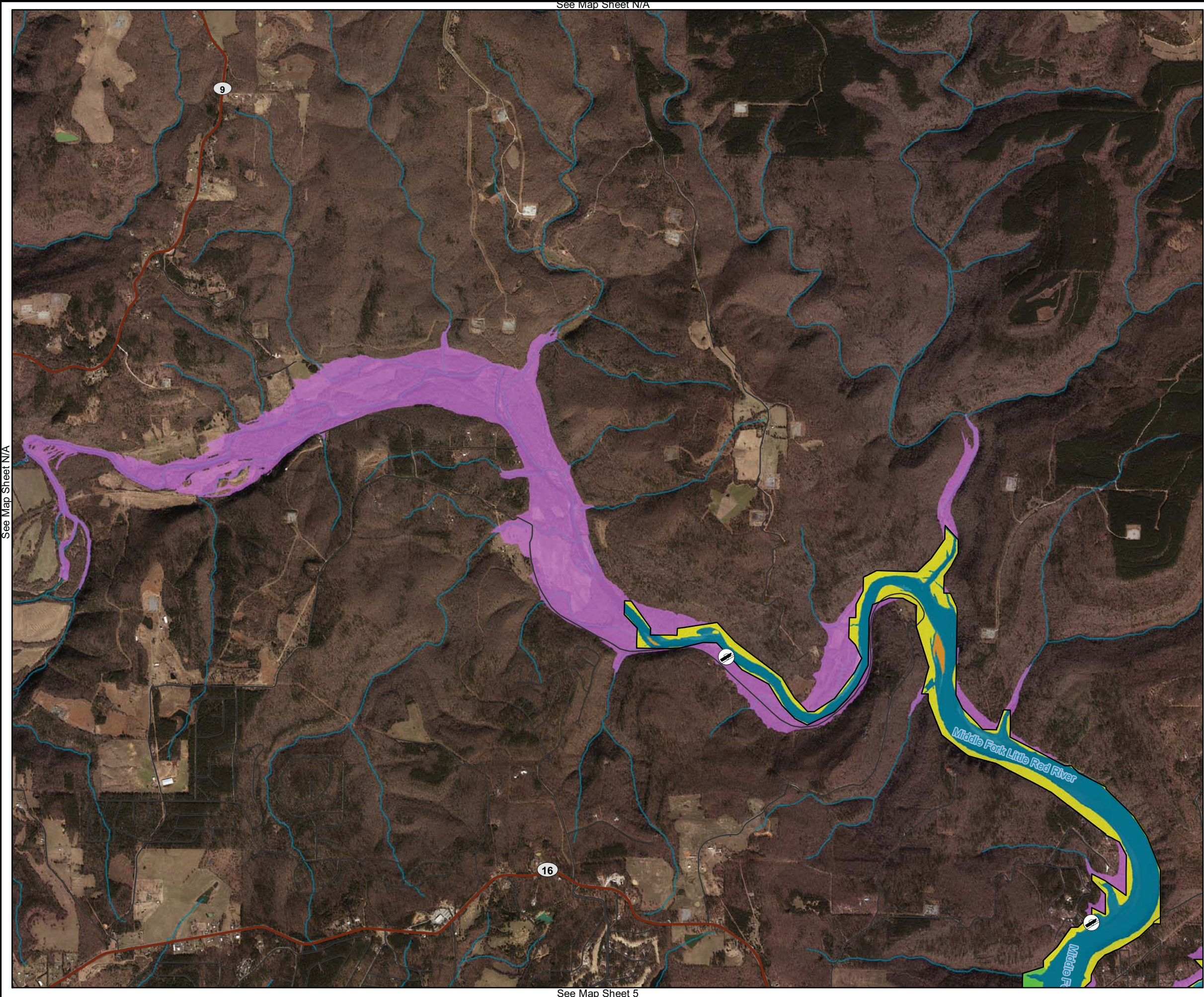
- HIGH DENSITY
- LOW DENSITY
- WILDLIFE MANAGEMENT
- ENVIRONMENTALLY SENSITIVE
- PROJECT OPERATIONS
- RESTRICTED
- OPEN RECREATION



**MASTER PLAN  
GREERS FERRY LAKE**







## ALTERNATIVE FOUR INCREASED DEVELOPMENT

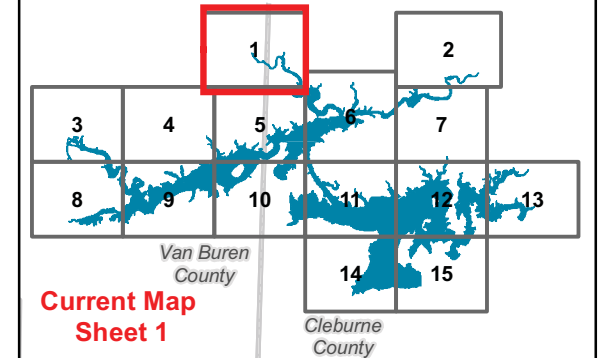
### LAND CLASSIFICATION

- LOW DENSITY
- WILDLIFE MANAGEMENT
- ENVIRONMENTALLY SENSITIVE
- OPEN RECREATION

### Legend


- Boat Ramp
- Roads
- State Highway
- Rivers/Streams
- Flowage Easements
- USACE Boundary

### MAP SHEET INDEX OVERVIEW



## MASTER PLAN GREERS FERRY LAKE

Imagery Date: 2017





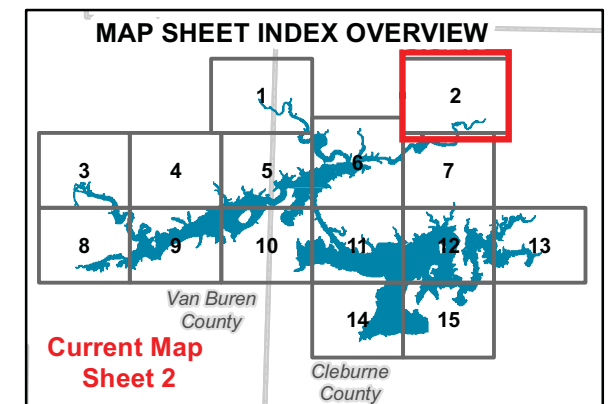
See Map Sheet N/A

See Map Sheet N/A

# ALTERNATIVE FOUR INCREASED DEVELOPMENT


- LAND CLASSIFICATION**
- LOW DENSITY
  - WILDLIFE MANAGEMENT
  - OPEN RECREATION

- Legend**
- Roads
  - State Highway
  - Rivers/Streams
  - Flowage Easements
  - USACE Boundary



## MASTER PLAN GREERS FERRY LAKE

Imagery Date: 2017



See Map Sheet 7



See Map Sheet N/A

See Map Sheet N/A

See Map Sheet 4

# ALTERNATIVE FOUR INCREASED DEVELOPMENT

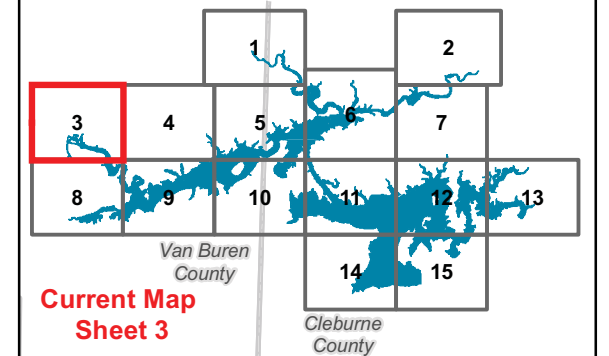
## LAND CLASSIFICATION

- LOW DENSITY
- WILDLIFE MANAGEMENT
- ENVIRONMENTALLY SENSITIVE
- OPEN RECREATION

## Legend


- Boat Ramp
- Roads
- State Highway
- US Highway
- Rivers/Streams
- City Park
- County Park
- Flowage Easements
- USACE Boundary

## MAP SHEET INDEX OVERVIEW



## MASTER PLAN GREERS FERRY LAKE

Imagery Date: 2017



See Map Sheet 8



See Map Sheet N/A

See Map Sheet 3









See Map Sheet 5

## ALTERNATIVE FOUR INCREASED DEVELOPMENT

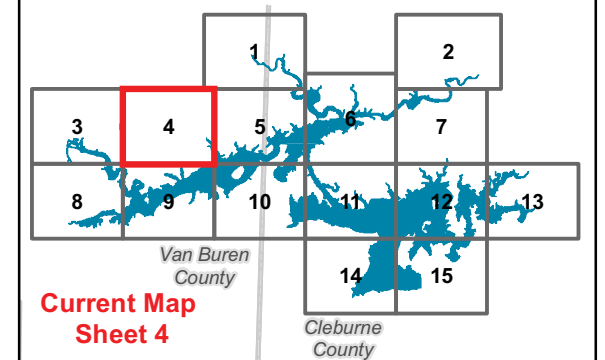
### LAND CLASSIFICATION

- HIGH DENSITY
- LOW DENSITY
- OPEN RECREATION

### Legend


-  Boat Ramp
-  Existing Trails
-  Roads
-  State Highway
-  Rivers/Streams
-  City Park
-  Flowage Easements
-  USACE Boundary

### MAP SHEET INDEX OVERVIEW



## MASTER PLAN GREERS FERRY LAKE

Imagery Date: 2017



See Map Sheet 9

FAIRFIELD BAY PARK





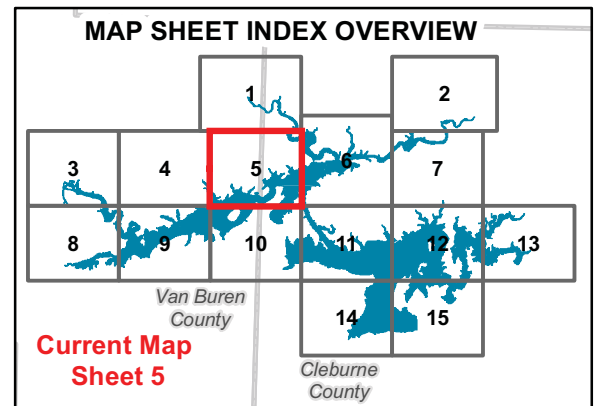
# ALTERNATIVE FOUR INCREASED DEVELOPMENT

**LAND CLASSIFICATION**

- HIGH DENSITY
- LOW DENSITY
- WILDLIFE MANAGEMENT
- ENVIRONMENTALLY SENSITIVE
- OPEN RECREATION


**Legend**

- Point Markers
- Boat Ramp
- Roads
- State Highway
- Rivers/Streams
- City Park
- Flowage Easements
- Operation Easements
- USACE Boundary



## MASTER PLAN GREERS FERRY LAKE

Imagery Date: 2017





# ALTERNATIVE FOUR INCREASED DEVELOPMENT

**LAND CLASSIFICATION**

■

 HIGH DENSITY

■

 LOW DENSITY

■

 ENVIRONMENTALLY SENSITIVE

▨

 PROJECT OPERATIONS

▨

 RESTRICTED

■

 OPEN RECREATION

**Legend**

■

 Point Markers

⚓

 Boat Ramp

—

 Roads

—

 State Highway

—

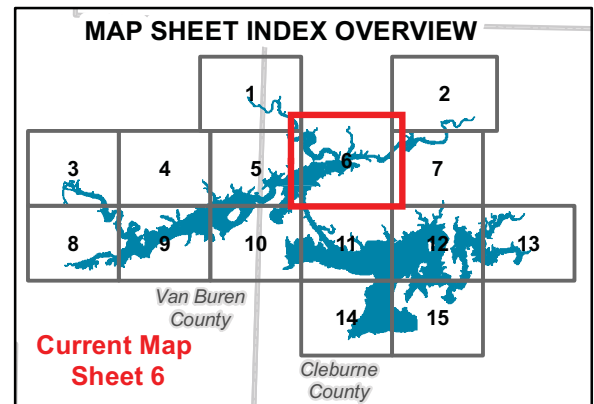
 Rivers/Streams

■

 Flowage Easements


□

 USACE Boundary

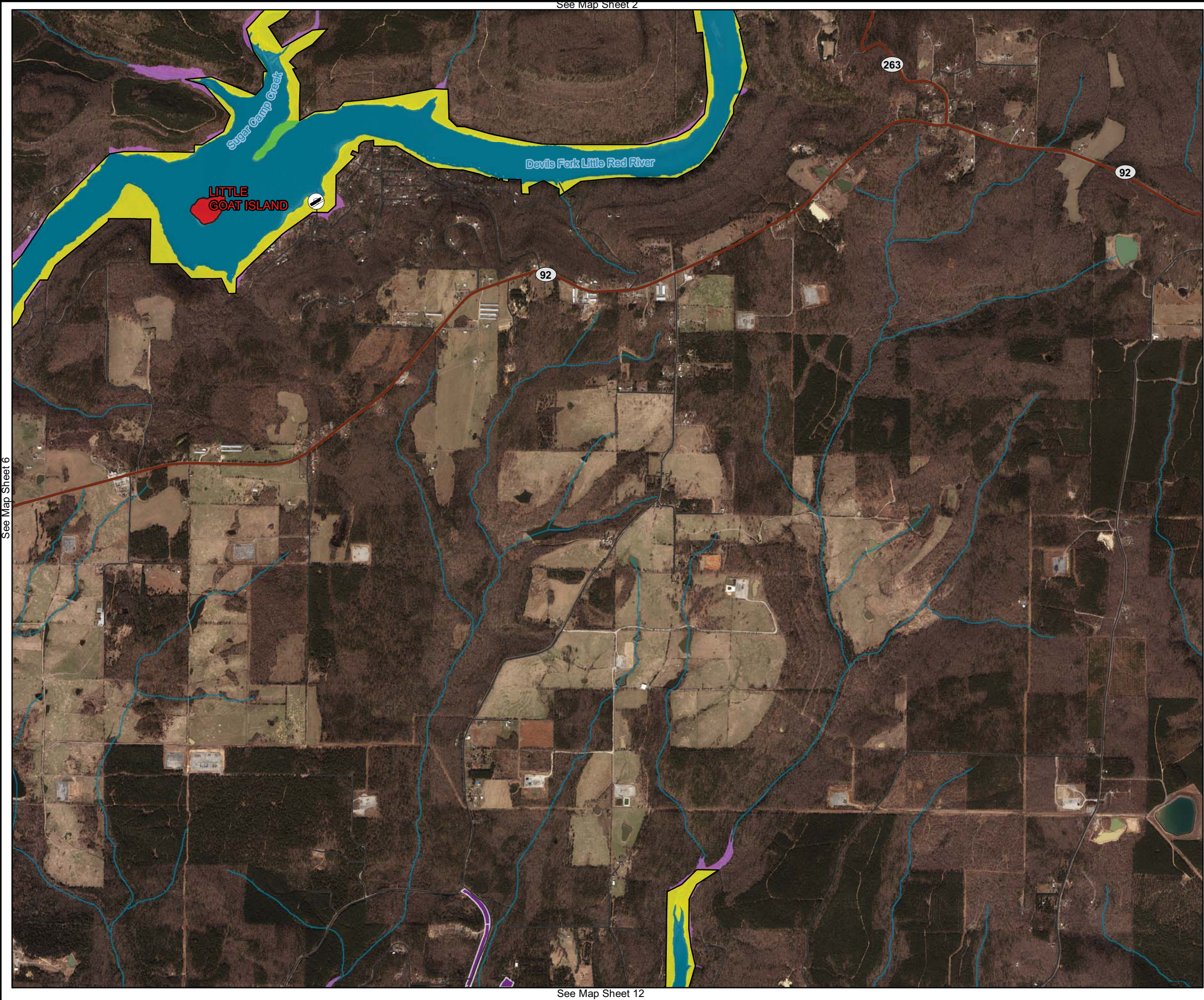


## MASTER PLAN GREERS FERRY LAKE

Imagery Date: 2017







# ALTERNATIVE FOUR INCREASED DEVELOPMENT

**LAND CLASSIFICATION**

HIGH DENSITY

LOW DENSITY

ENVIRONMENTALLY SENSITIVE

OPEN RECREATION

**Legend**

Boat Ramp

Roads

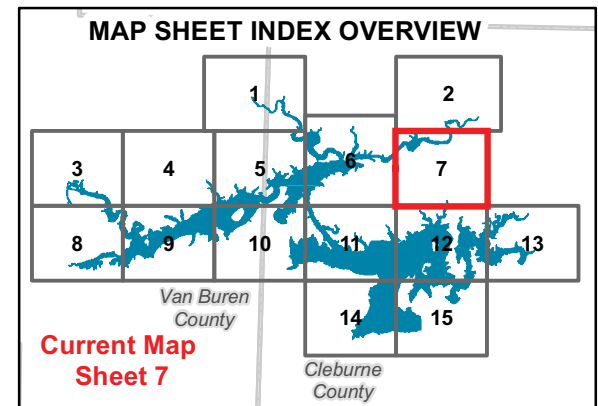
State Highway

Rivers/Streams

Flowage Easements


Operation Easements

USACE Boundary



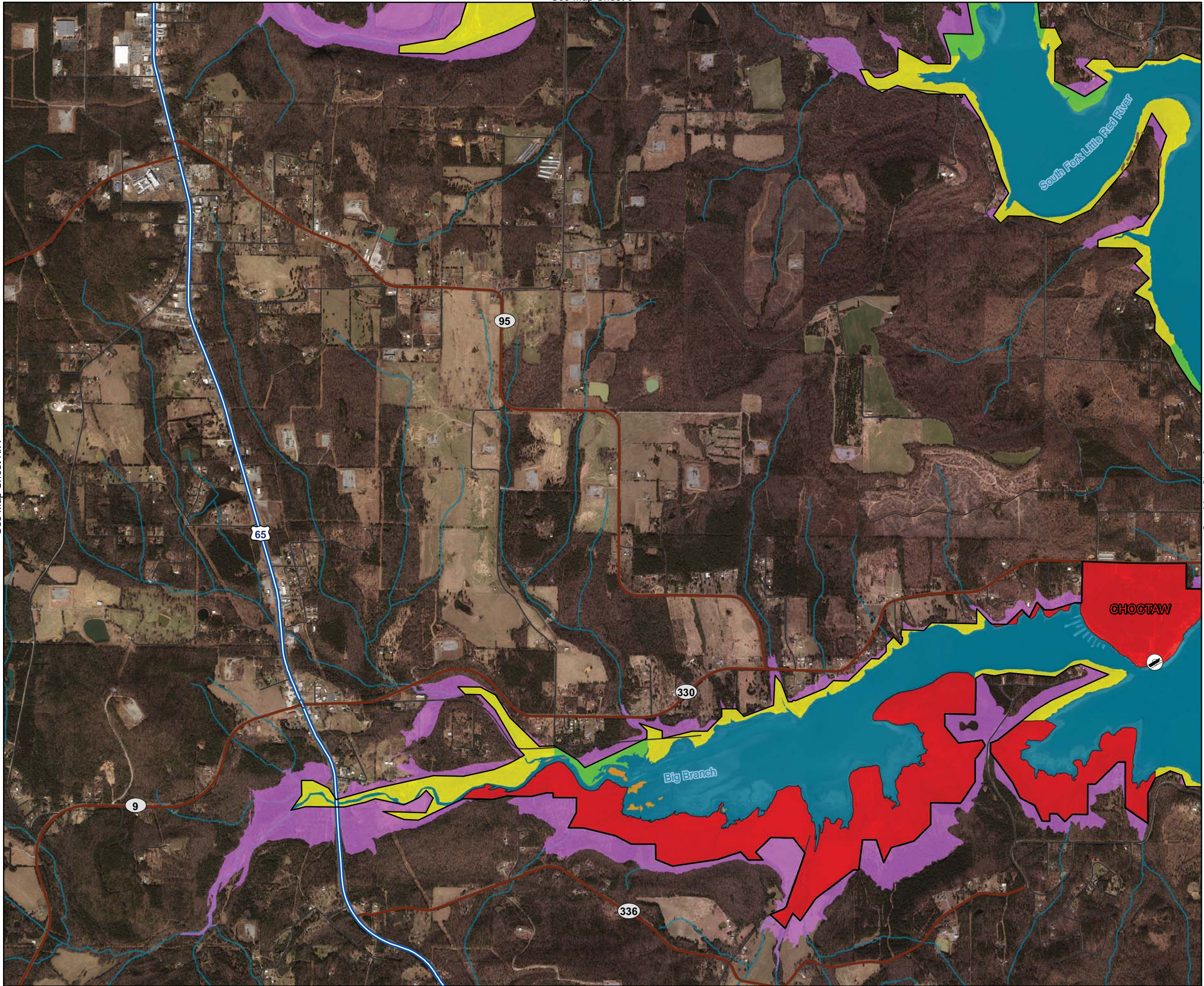
## MASTER PLAN GREERS FERRY LAKE

Imagery Date: 2017





See Map Sheet N/A



# ALTERNATIVE FOUR INCREASED DEVELOPMENT

**LAND CLASSIFICATION**

HIGH DENSITY

LOW DENSITY

WILDLIFE MANAGEMENT

ENVIRONMENTALLY SENSITIVE

OPEN RECREATION

**Legend**

Boat Ramp

Existing Trails

Roads

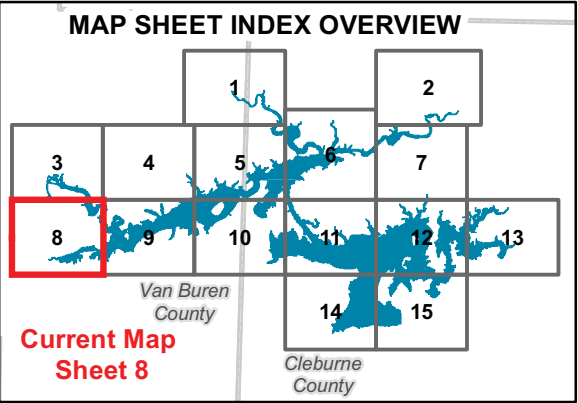
State Highway

US Highway

Rivers/Streams


Flowage Easements

USACE Boundary



## MASTER PLAN GREERS FERRY LAKE

Imagery Date: 2017



See Map Sheet N/A



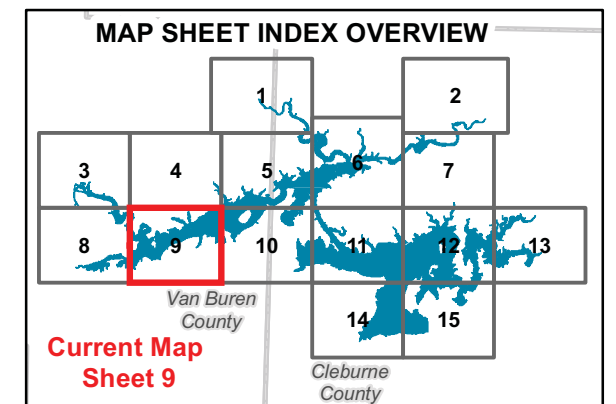

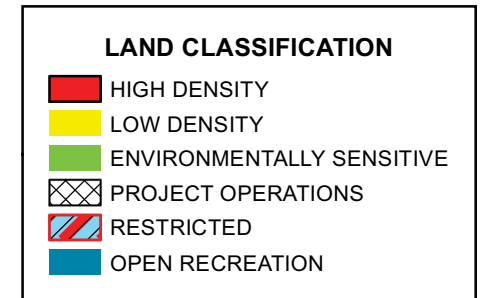
See Map Sheet 4

See Map Sheet 8

See Map Sheet 10


See Map Sheet N/A

# ALTERNATIVE FOUR INCREASED DEVELOPMENT



## MASTER PLAN GREERS FERRY LAKE

Imagery Date: 2017





# ALTERNATIVE FOUR INCREASED DEVELOPMENT

LAND CLASSIFICATION

HIGH DENSITY

LOW DENSITY

ENVIRONMENTALLY SENSITIVE

OPEN RECREATION

Legend

Point Markers

Boat Ramp

Existing Trails

Roads

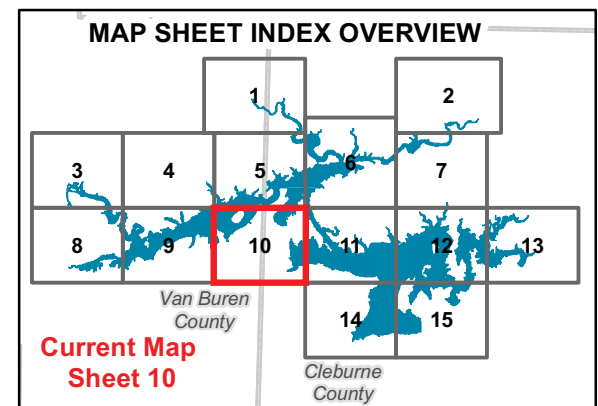
State Highway

Rivers/Streams

Flowage Easements

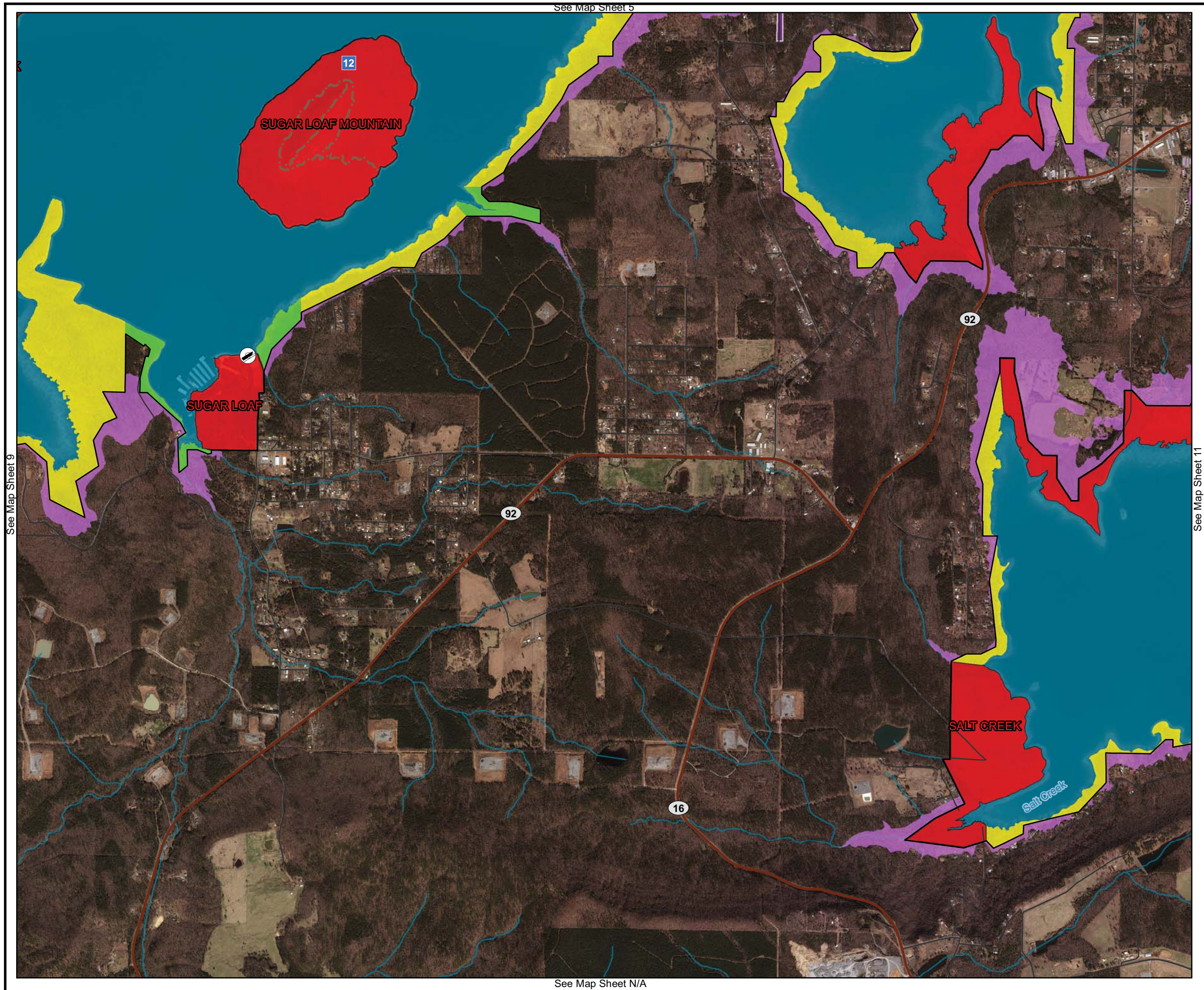

Operation Easements

USACE Boundary



## MASTER PLAN GREERS FERRY LAKE

Imagery Date: 2017





# ALTERNATIVE FOUR INCREASED DEVELOPMENT

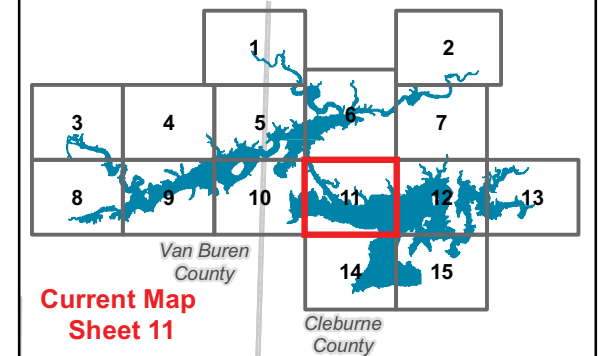
## LAND CLASSIFICATION

- HIGH DENSITY
- LOW DENSITY
- ENVIRONMENTALLY SENSITIVE
- OPEN RECREATION

## Legend


- Point Markers
- Boat Ramp
- Roads
- State Highway
- Rivers/Streams
- Flowage Easements
- USACE Boundary

## MAP SHEET INDEX OVERVIEW



## MASTER PLAN GREERS FERRY LAKE

Imagery Date: 2017



See Map Sheet 10

See Map Sheet 12

See Map Sheet 6

See Map Sheet 14



# ALTERNATIVE FOUR INCREASED DEVELOPMENT

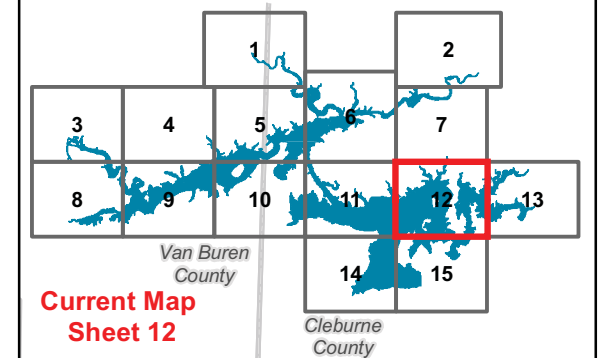
## LAND CLASSIFICATION

- HIGH DENSITY
- LOW DENSITY
- ENVIRONMENTALLY SENSITIVE
- OPEN RECREATION

## Legend


- Point Markers
- Boat Ramp
- Roads
- State Highway
- Rivers/Streams
- Flowage Easements
- Operation Easements
- USACE Boundary

## MAP SHEET INDEX OVERVIEW



## MASTER PLAN GREERS FERRY LAKE

Imagery Date: 2017



See Map Sheet 11

See Map Sheet 13

See Map Sheet 7

See Map Sheet 15



See Map Sheet N/A

See Map Sheet 12

See Map Sheet N/A

# ALTERNATIVE FOUR INCREASED DEVELOPMENT

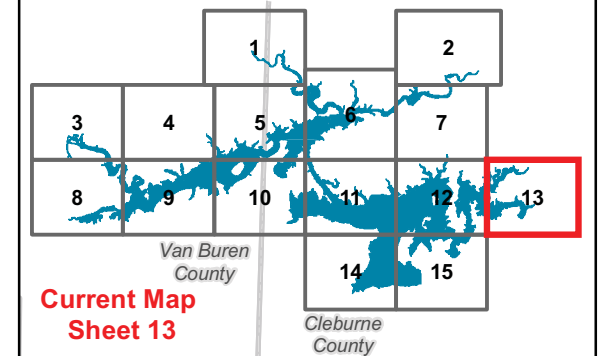
## LAND CLASSIFICATION

- HIGH DENSITY
- LOW DENSITY
- WILDLIFE MANAGEMENT
- ENVIRONMENTALLY SENSITIVE
- PROJECT OPERATIONS
- RESTRICTED
- OPEN RECREATION

## Legend


- Boat Ramp
- Existing Trails
- Roads
- State Highway
- Rivers/Streams
- Flowage Easements
- USACE Boundary

## MAP SHEET INDEX OVERVIEW



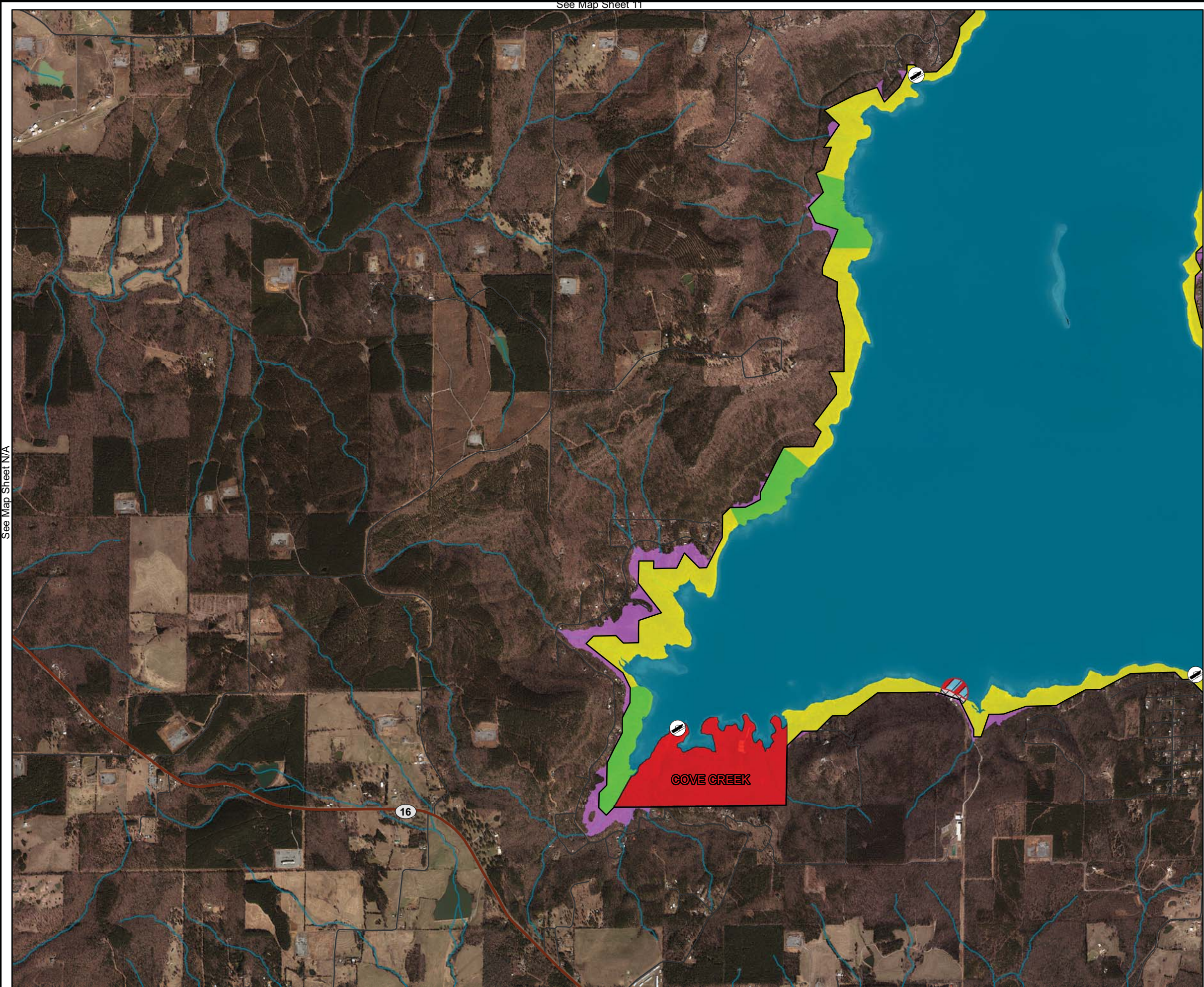
## MASTER PLAN GREERS FERRY LAKE

Imagery Date: 2017



See Map Sheet N/A





# ALTERNATIVE FOUR INCREASED DEVELOPMENT

**LAND CLASSIFICATION**

HIGH DENSITY

LOW DENSITY

ENVIRONMENTALLY SENSITIVE

PROJECT OPERATIONS

RESTRICTED

OPEN RECREATION

**Legend**

Boat Ramp

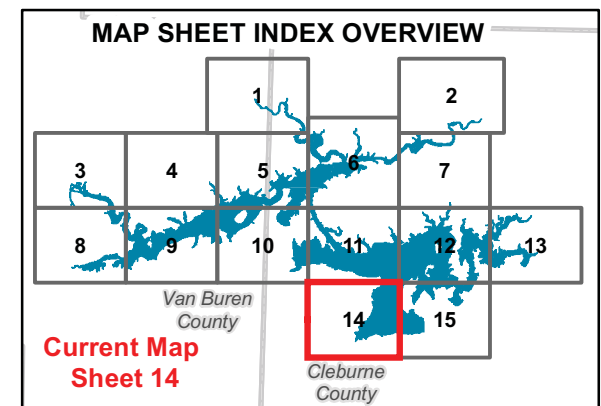
Roads

State Highway

Rivers/Streams


Flowage Easements

USACE Boundary



## MASTER PLAN GREERS FERRY LAKE

Imagery Date: 2017





See Map Sheet 12

See Map Sheet 14

See Map Sheet N/A

See Map Sheet N/A

# ALTERNATIVE FOUR INCREASED DEVELOPMENT

**LAND CLASSIFICATION**

■

 HIGH DENSITY

■

 LOW DENSITY

■

 ENVIRONMENTALLY SENSITIVE

▨

 PROJECT OPERATIONS

▨

 RESTRICTED

■

 OPEN RECREATION

**Legend**

■

 Point Markers

⚓

 Boat Ramp

—

 Existing Trails

—

 Roads

—

 State Highway

—

 Rivers/Streams

▨

 Local Park

▨

 City Park

▨

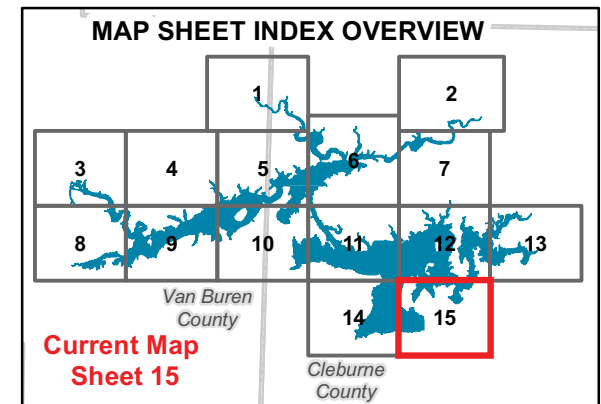
 County Park

▨

 Flowage Easements


▨

 USACE Boundary



## MASTER PLAN GREERS FERRY LAKE

Imagery Date: 2017





# MAP SHEET INDEX SELECTED ALTERNATIVE

MAP SHEET INDEX

**Legend**

■

Point Markers

—

Roads

—

State Highway

—

US Highway

□

Counties

■

Flowage Easements

■

Operation Easements

**LAND CLASSIFICATIONS**

■

HIGH DENSITY

■

LOW DENSITY

■

VEGETATIVE MANAGEMENT

■

WILDLIFE MANAGEMENT

■

ENVIRONMENTALLY SENSITIVE

▨

PROJECT OPERATIONS

▨

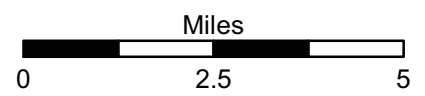
RESTRICTED

■

OPEN RECREATION



## MASTER PLAN GREERS FERRY LAKE

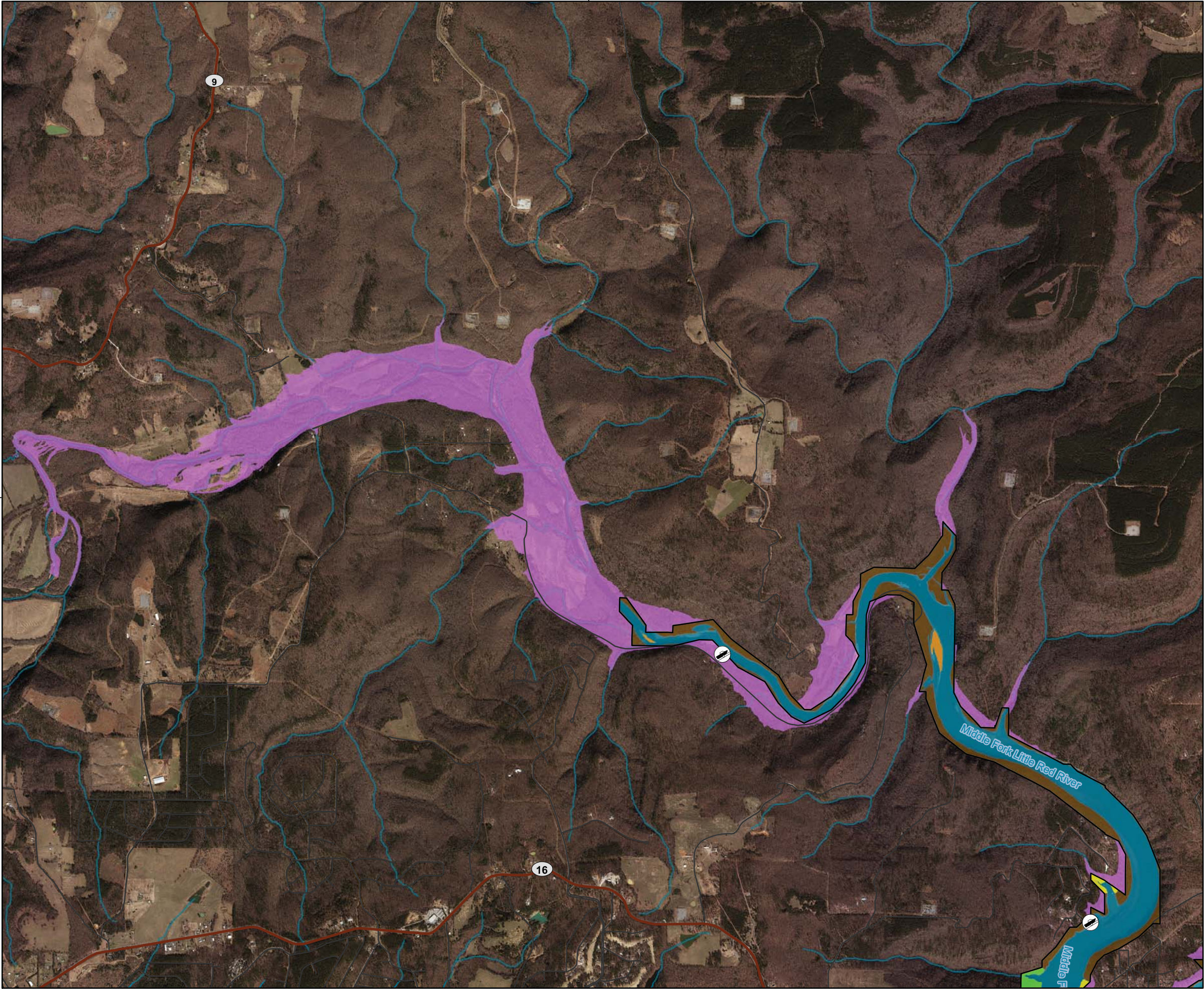


US ARMY CORPS  
OF ENGINEERS  
Little Rock District  
Greers Ferry Lake





See Map Sheet N/A



See Map Sheet N/A

16

See Map Sheet 5

# SELECTED ALTERNATIVE

**LAND CLASSIFICATION**

LOW DENSITY

VEGETATIVE MANAGEMENT

WILDLIFE MANAGEMENT

ENVIRONMENTALLY SENSITIVE

OPEN RECREATION

**Legend**

Boat Ramp

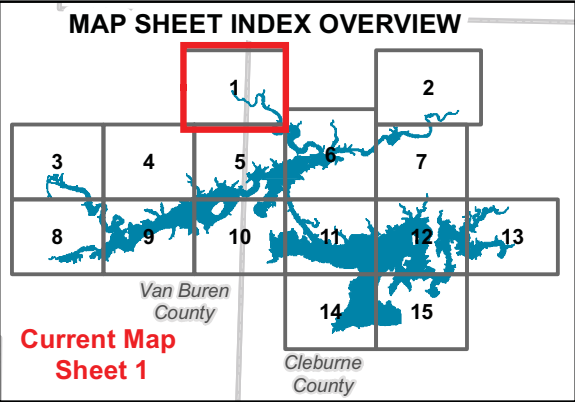
Roads

State Highway

Rivers/Streams

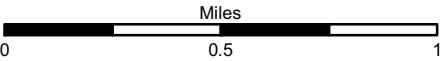
Flowage Easements

USACE Boundary



## MASTER PLAN GREERS FERRY LAKE

Imagery Date: 2017





See Map Sheet N/A

See Map Sheet N/A

See Map Sheet N/A

# SELECTED ALTERNATIVE

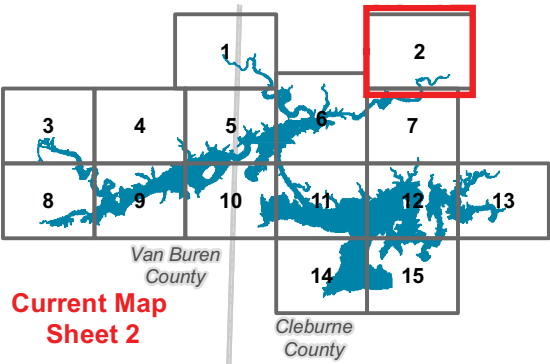
## LAND CLASSIFICATION

- LOW DENSITY
- VEGETATIVE MANAGEMENT
- WILDLIFE MANAGEMENT
- OPEN RECREATION

## Legend


- Roads
- State Highway
- Rivers/Streams
- Flowage Easements
- USACE Boundary

## MAP SHEET INDEX OVERVIEW



## MASTER PLAN GREERS FERRY LAKE

Imagery Date: 2017



See Map Sheet 7



See Map Sheet N/A

See Map Sheet N/A

See Map Sheet 4

## SELECTED ALTERNATIVE

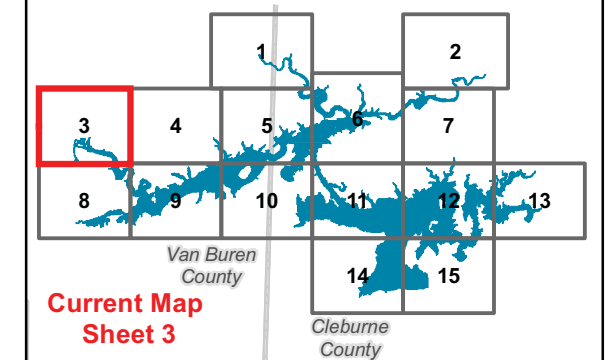
### LAND CLASSIFICATION

- LOW DENSITY
- VEGETATIVE MANAGEMENT
- WILDLIFE MANAGEMENT
- ENVIRONMENTALLY SENSITIVE
- OPEN RECREATION

### Legend


- Boat Ramp
- Roads
- State Highway
- US Highway
- Rivers/Streams
- City Park
- County Park
- Flowage Easements
- USACE Boundary

### MAP SHEET INDEX OVERVIEW



## MASTER PLAN GREERS FERRY LAKE

Imagery Date: 2017



See Map Sheet 8



See Map Sheet N/A

See Map Sheet 3

See Map Sheet 5

## SELECTED ALTERNATIVE

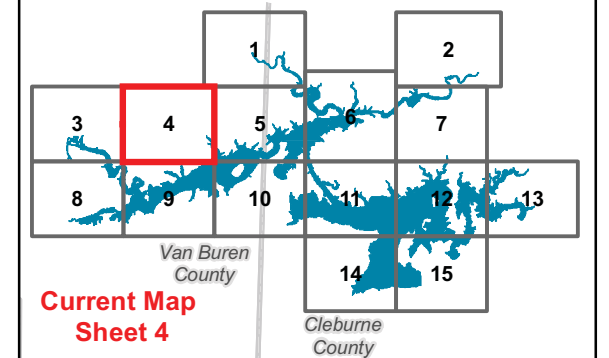
### LAND CLASSIFICATION

- HIGH DENSITY
- LOW DENSITY
- VEGETATIVE MANAGEMENT
- ENVIRONMENTALLY SENSITIVE
- OPEN RECREATION

### Legend

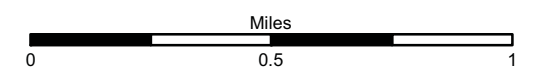
- Boat Ramp
- Existing Trails
- Roads
- State Highway
- Rivers/Streams
- City Park
- Flowage Easements
- USACE Boundary

### MAP SHEET INDEX OVERVIEW



## MASTER PLAN GREERS FERRY LAKE

Imagery Date: 2017



See Map Sheet 9

FAIRFIELD BAY PARK





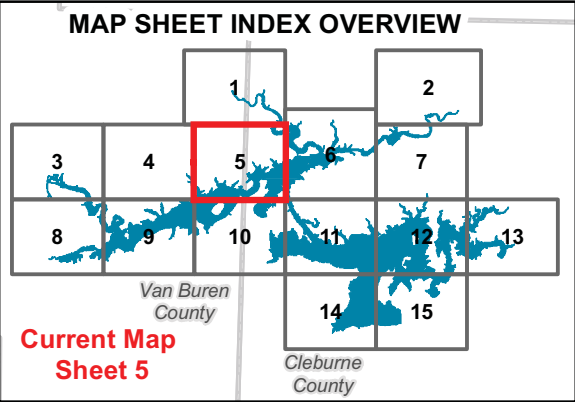
SELECTED  
ALTERNATIVE

**LAND CLASSIFICATION**

- HIGH DENSITY
- LOW DENSITY
- VEGETATIVE MANAGEMENT
- WILDLIFE MANAGEMENT
- ENVIRONMENTALLY SENSITIVE
- OPEN RECREATION

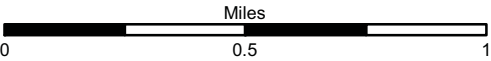
**Legend**

- Point Markers
- Boat Ramp
- Roads
- State Highway
- Rivers/Streams
- City Park
- Flowage Easements
- Operation Easements
- USACE Boundary



MASTER PLAN  
GREERS FERRY LAKE

Imagery Date: 2017



See Map Sheet 4

See Map Sheet 1

See Map Sheet 6

See Map Sheet 10



# SELECTED ALTERNATIVE

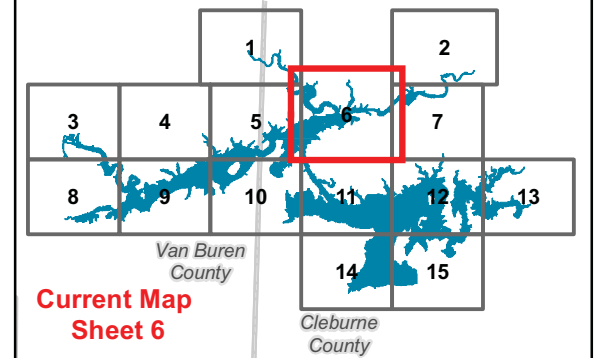
## LAND CLASSIFICATION

- HIGH DENSITY
- LOW DENSITY
- VEGETATIVE MANAGEMENT
- ENVIRONMENTALLY SENSITIVE
- PROJECT OPERATIONS
- RESTRICTED
- OPEN RECREATION

## Legend


- Point Markers
- Boat Ramp
- Proposed Boat Ramp
- Roads
- State Highway
- Rivers/Streams
- Flowage Easements
- USACE Boundary

## MAP SHEET INDEX OVERVIEW



## MASTER PLAN GREERS FERRY LAKE

Imagery Date: 2017







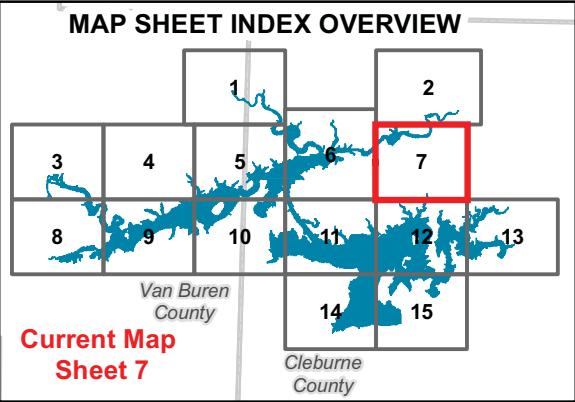
**SELECTED  
ALTERNATIVE**

**LAND CLASSIFICATION**

- LOW DENSITY
- VEGETATIVE MANAGEMENT
- WILDLIFE MANAGEMENT
- ENVIRONMENTALLY SENSITIVE
- OPEN RECREATION

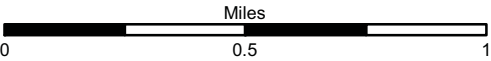
**Legend**

- Boat Ramp
- Roads
- State Highway
- Rivers/Streams
- Flowage Easements
- Operation Easements
- USACE Boundary



**MASTER PLAN  
GREERS FERRY LAKE**

Imagery Date: 2017







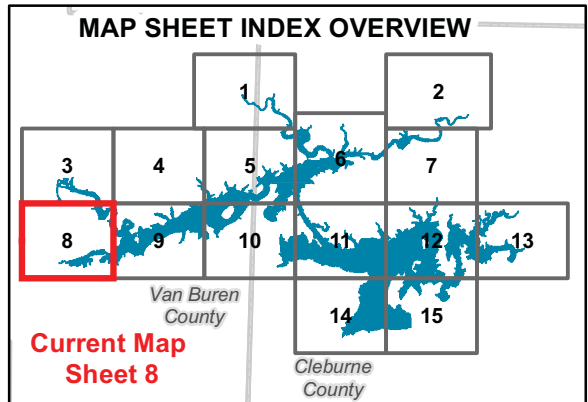
**SELECTED  
ALTERNATIVE**

**LAND CLASSIFICATION**

- HIGH DENSITY
- LOW DENSITY
- VEGETATIVE MANAGEMENT
- WILDLIFE MANAGEMENT
- ENVIRONMENTALLY SENSITIVE
- OPEN RECREATION

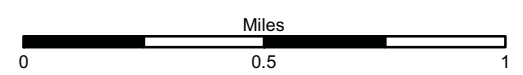
**Legend**

- Boat Ramp
- Existing Trails
- Roads
- State Highway
- US Highway
- Rivers/Streams
- Flowage Easements
- USACE Boundary



**MASTER PLAN  
GREERS FERRY LAKE**

Imagery Date: 2017



US ARMY CORPS  
OF ENGINEERS  
Little Rock District  
Greers Ferry Lake



See Map Sheet 4

See Map Sheet 8

See Map Sheet 10

See Map Sheet N/A

## SELECTED ALTERNATIVE

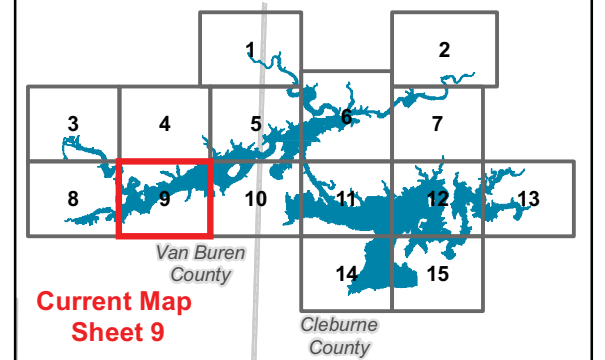
### LAND CLASSIFICATION

- HIGH DENSITY
- LOW DENSITY
- VEGETATIVE MANAGEMENT
- WILDLIFE MANAGEMENT
- ENVIRONMENTALLY SENSITIVE
- PROJECT OPERATIONS
- RESTRICTED
- OPEN RECREATION

### Legend


- Point Markers
- Boat Ramp
- Existing Trails
- Roads
- State Highway
- Rivers/Streams
- Flowage Easements
- Operation Easements
- USACE Boundary

### MAP SHEET INDEX OVERVIEW

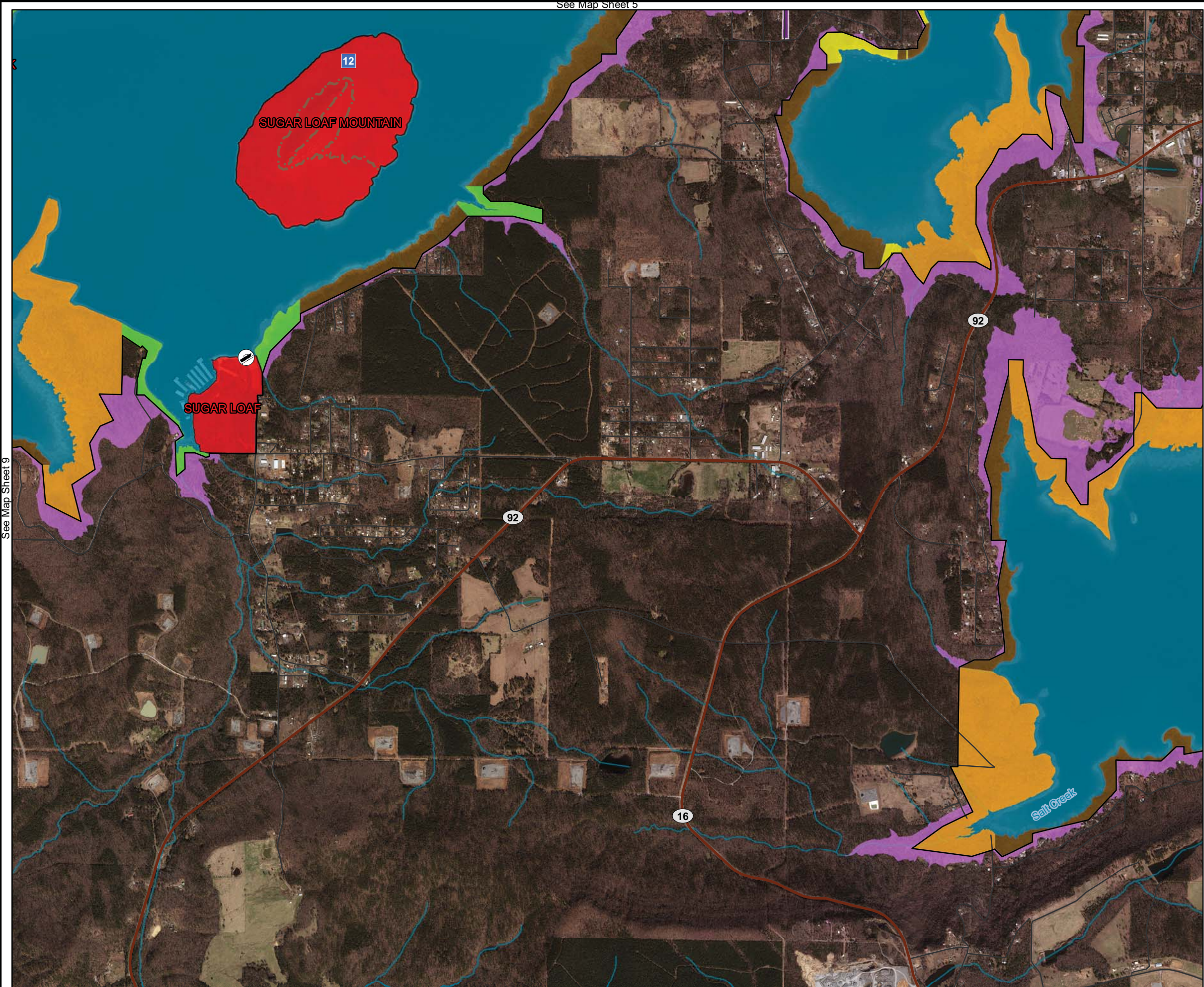


## MASTER PLAN GREERS FERRY LAKE

Imagery Date: 2017







# SELECTED ALTERNATIVE

**LAND CLASSIFICATION**

■

 HIGH DENSITY

■

 LOW DENSITY

■

 VEGETATIVE MANAGEMENT

■

 WILDLIFE MANAGEMENT

■

 ENVIRONMENTALLY SENSITIVE

■

 OPEN RECREATION

**Legend**

■

 Point Markers

⚓

 Boat Ramp

—

 Existing Trails

—

 Roads

—

 State Highway

—

 Rivers/Streams

■

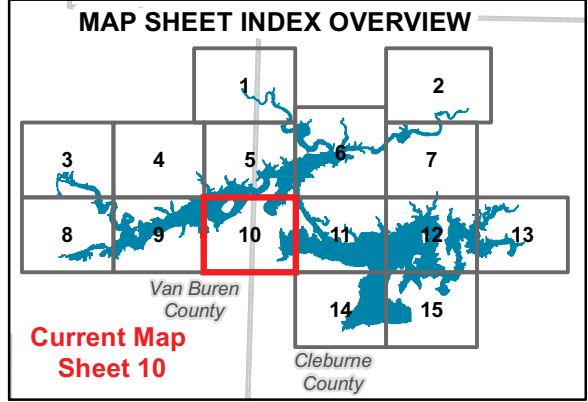
 Flowage Easements

■

 Operation Easements

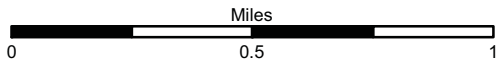
□

 USACE Boundary

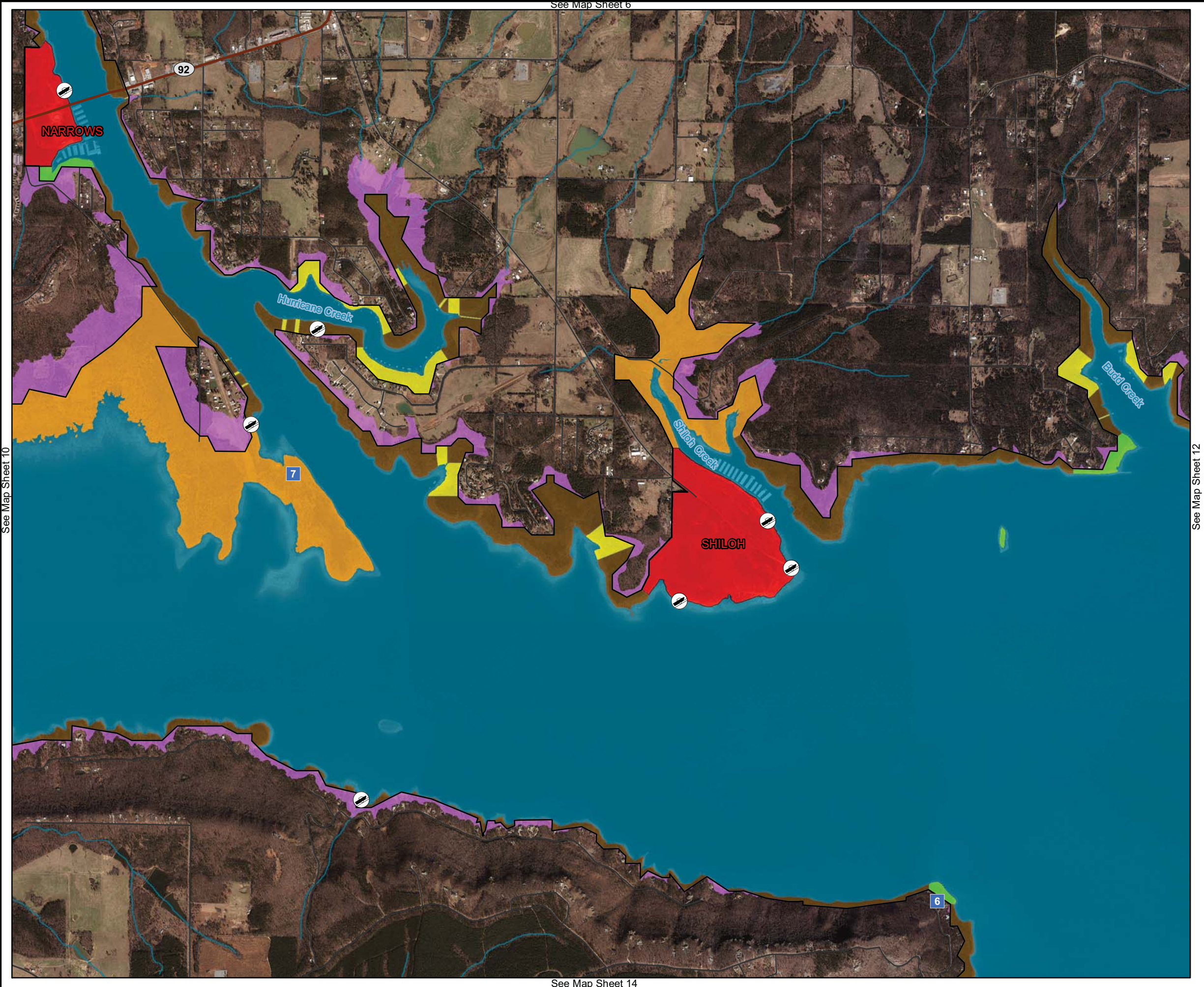


## MASTER PLAN GREERS FERRY LAKE

Imagery Date: 2017







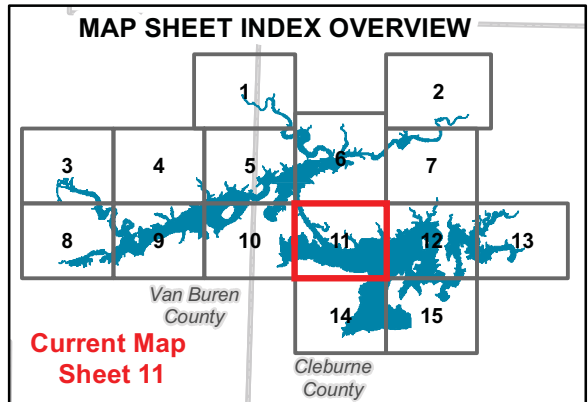
**SELECTED  
ALTERNATIVE**

**LAND CLASSIFICATION**

- HIGH DENSITY
- LOW DENSITY
- VEGETATIVE MANAGEMENT
- WILDLIFE MANAGEMENT
- ENVIRONMENTALLY SENSITIVE
- OPEN RECREATION

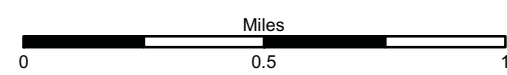
**Legend**

- Point Markers
- Boat Ramp
- Roads
- State Highway
- Rivers/Streams
- Flowage Easements
- USACE Boundary



**MASTER PLAN  
GREERS FERRY LAKE**

Imagery Date: 2017



US ARMY CORPS  
OF ENGINEERS  
Little Rock District  
Greers Ferry Lake





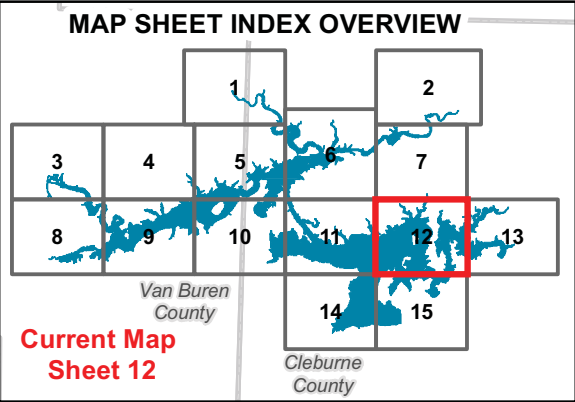
# SELECTED ALTERNATIVE

**LAND CLASSIFICATION**

- HIGH DENSITY
- LOW DENSITY
- VEGETATIVE MANAGEMENT
- WILDLIFE MANAGEMENT
- ENVIRONMENTALLY SENSITIVE
- OPEN RECREATION


**Legend**

- Point Markers
- Boat Ramp
- Roads
- State Highway
- Rivers/Streams
- Flowage Easements
- Operation Easements
- USACE Boundary



## MASTER PLAN GREERS FERRY LAKE

Imagery Date: 2017





See Map Sheet N/A

See Map Sheet 12

See Map Sheet N/A

## SELECTED ALTERNATIVE

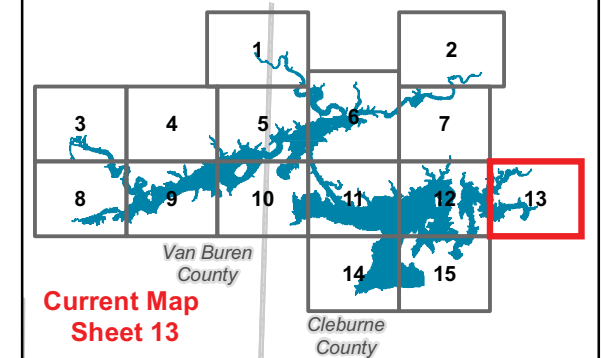
### LAND CLASSIFICATION

- HIGH DENSITY
- LOW DENSITY
- VEGETATIVE MANAGEMENT
- WILDLIFE MANAGEMENT
- ENVIRONMENTALLY SENSITIVE
- PROJECT OPERATIONS
- RESTRICTED
- OPEN RECREATION

### Legend


- Boat Ramp
- Existing Trails
- Roads
- State Highway
- Rivers/Streams
- Flowage Easements
- USACE Boundary

### MAP SHEET INDEX OVERVIEW



## MASTER PLAN GREERS FERRY LAKE

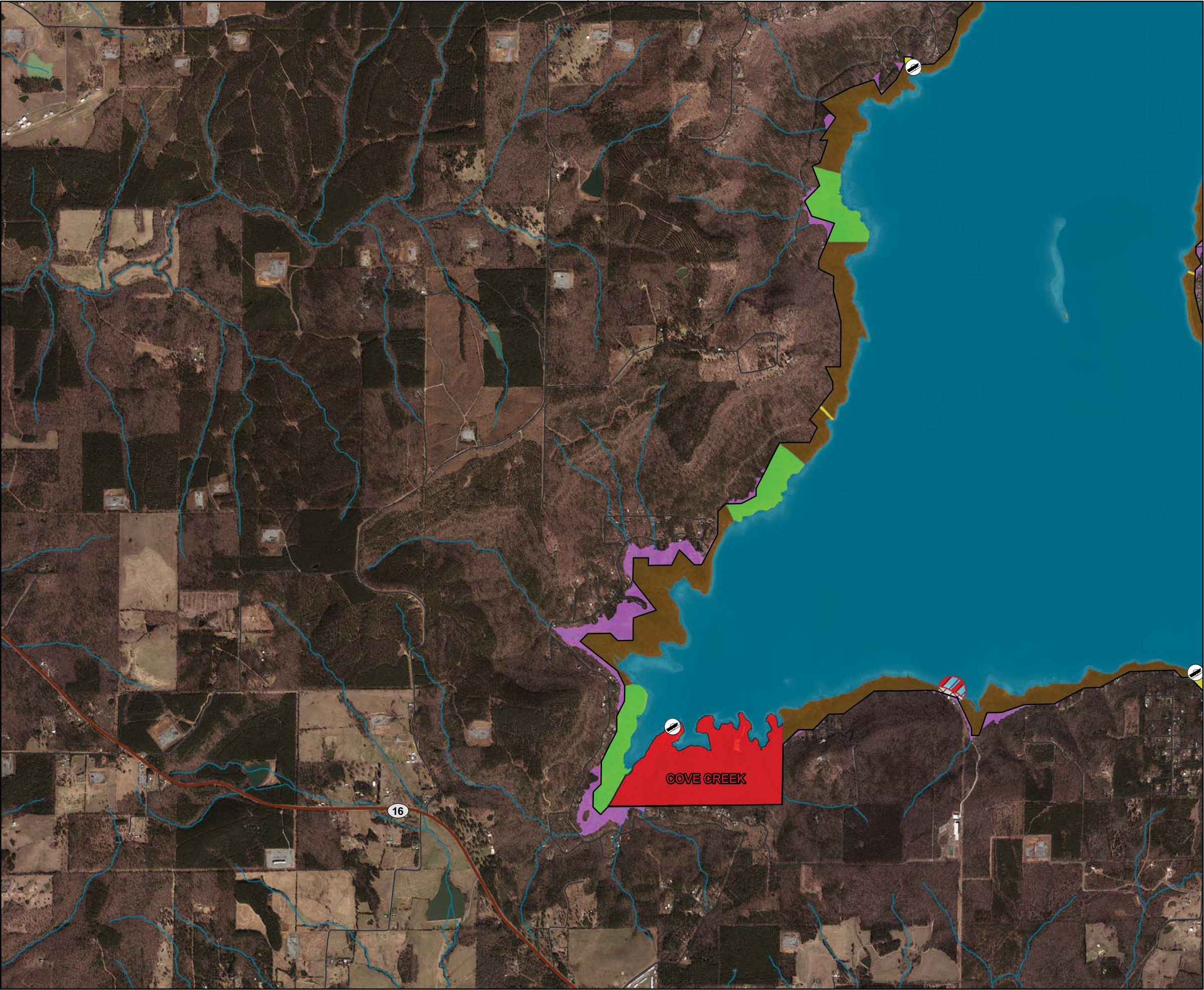
Imagery Date: 2017



See Map Sheet N/A



See Map Sheet N/A



See Map Sheet 11

See Map Sheet N/A

See Map Sheet 15

# SELECTED ALTERNATIVE

**LAND CLASSIFICATION**

HIGH DENSITY

LOW DENSITY

VEGETATIVE MANAGEMENT

WILDLIFE MANAGEMENT

ENVIRONMENTALLY SENSITIVE

PROJECT OPERATIONS

RESTRICTED

OPEN RECREATION

**Legend**

Boat Ramp

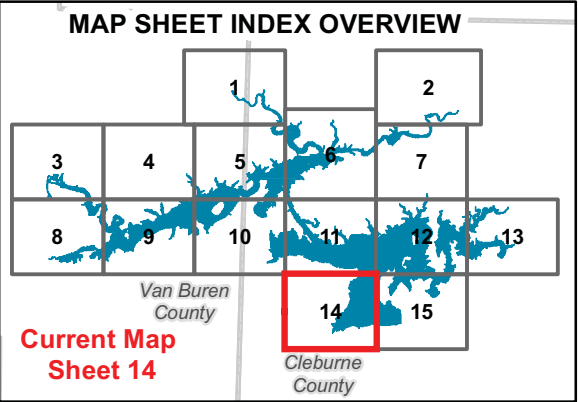
Roads

State Highway

Rivers/Streams

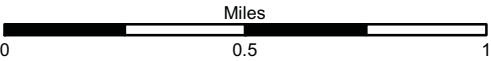
Flowage Easements

USACE Boundary



## MASTER PLAN GREERS FERRY LAKE

Imagery Date: 2017





See Map Sheet 12

See Map Sheet 14

See Map Sheet N/A

See Map Sheet N/A

## SELECTED ALTERNATIVE

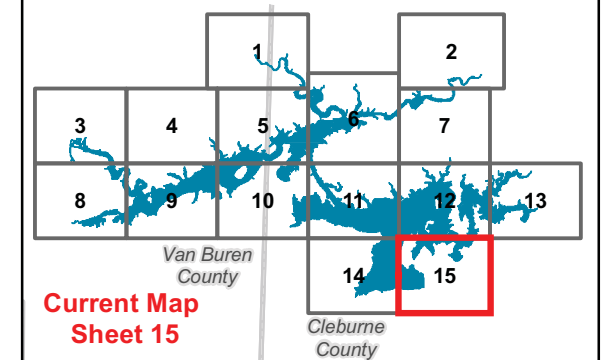
### LAND CLASSIFICATION

- HIGH DENSITY
- LOW DENSITY
- VEGETATIVE MANAGEMENT
- WILDLIFE MANAGEMENT
- ENVIRONMENTALLY SENSITIVE
- PROJECT OPERATIONS
- RESTRICTED
- OPEN RECREATION

### Legend

- Point Markers
- Boat Ramp
- Existing Trails
- Roads
- State Highway
- Rivers/Streams
- Local Park
- City Park
- County Park
- Flowage Easements
- USACE Boundary

### MAP SHEET INDEX OVERVIEW



## MASTER PLAN GREERS FERRY LAKE

Imagery Date: 2017

