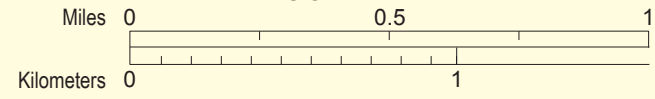



Dierks Lake

Arkansas

SCALE

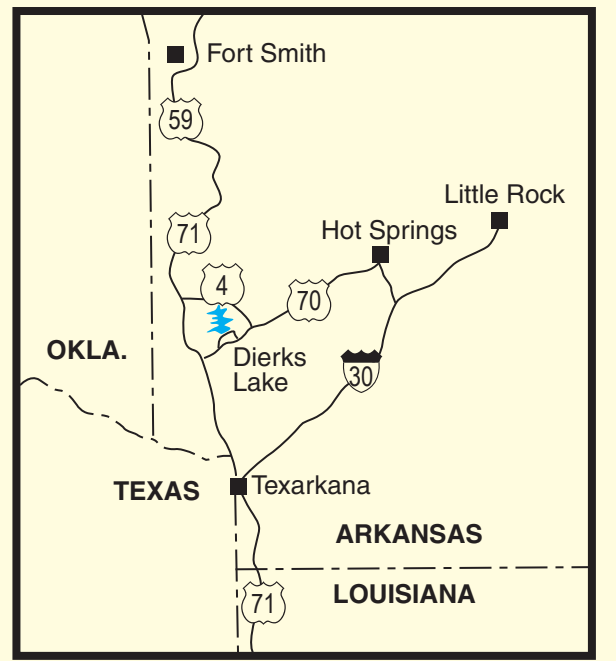


DEPARTMENT OF THE ARMY
LITTLE ROCK DISTRICT, CORPS OF ENGINEERS
LITTLE ROCK, ARKANSAS
FEBRUARY 2011



HOWARD COUNTY
SEVIER COUNTY

FACILITIES		Boat Launching Ramp	Picnic Area	Designated Campsites	Drinking Water	Group Picnic Shelters	Restrooms	Showers	Swimming Beach	Change House	Nature Trail	Sanitary Dump Station	Electrical Outlets	Water Outlets	Playground	Marina (open seasonal)
Blue Ridge	B6	●	●	●	●	●	●	●	●	●	●	●	●	●	●	●
Jefferson Ridge	E4	●	●	●	●	●	●	●	●	●	●	●	●	●	●	●
Horseshoe Bend	H6	●	●	●	●	●	●	●	●	●	●	●	●	●	●	●
Jefferson Ridge South	H5	●	●	●	●	●	●	●	●	●	●	●	●	●	●	●
Overlook	H6	●	●	●	●	●	●	●	●	●	●	●	●	●	●	●



Road Miles to Dierks Lake			
Bossier City, LA	141	Hot Springs, AR	72
Dierks, AR	6	Little Rock, AR	128
DeQueen, AR	21	Murfreesboro, AR	33
Fayetteville, AR	192	Nashville, AR	36
Fort Smith, AR	130	Texarkana, AR	66
Hope, AR	62	Shreveport, LA	141

LEGEND

- U.S. Highway
- State Highway
- Paved Road
- Graveled or Secondary Road
- Timber Access Roads
- Mileage
- Project Boundary
- Lake at full flood-control pool, El. 487
- Lake at conservation pool, El. 461
- Park
- Uncleared area in pool

