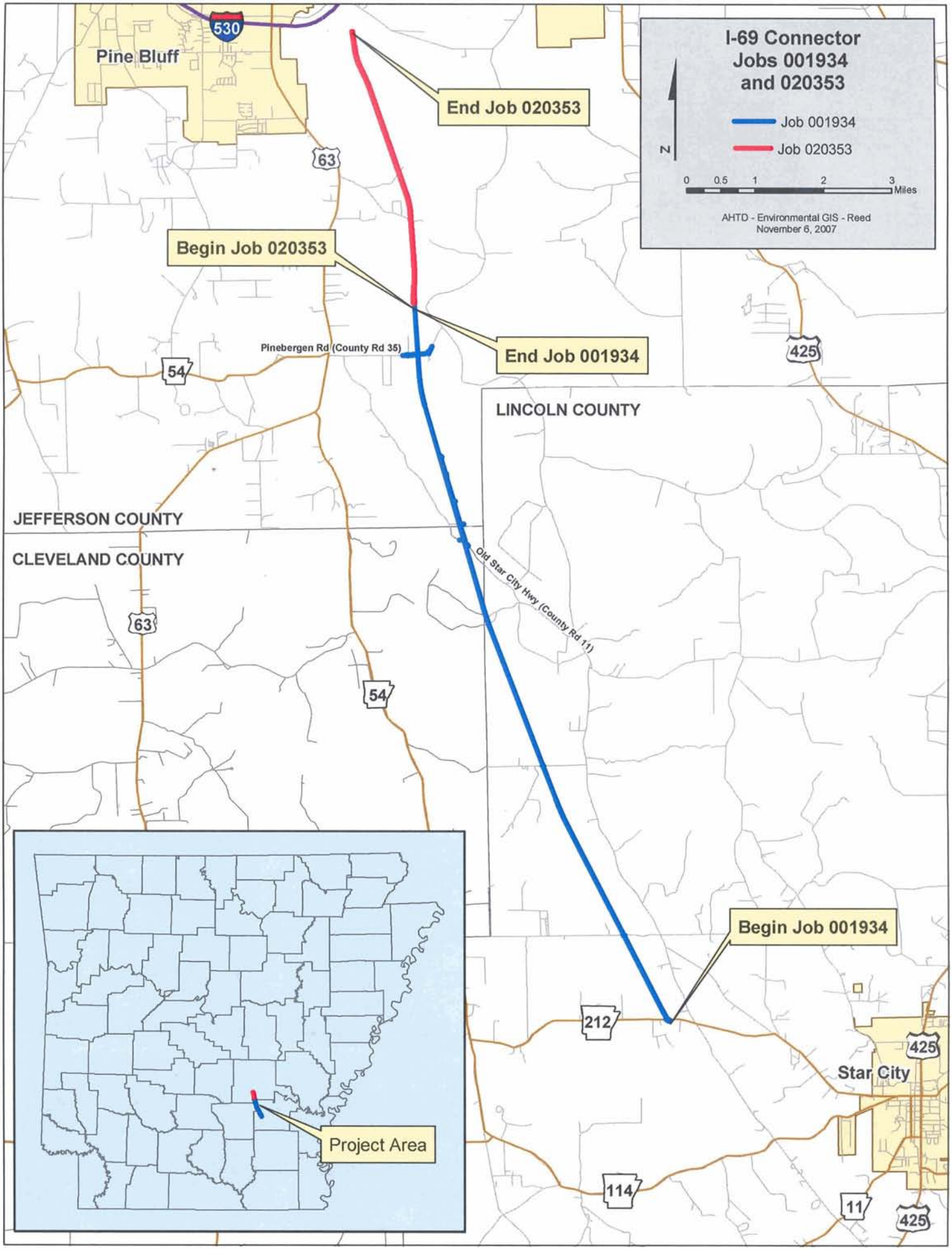
I-69 Connector
Jobs 001934
and 020353
Job 001934
Job 020353
N
0 0.5 1 2 3 Miles
AHTD - Environmental GIS - Reed
November 6, 2007
Pine Bluff
530
63
54
425
212
114
11
Star City
End Job 020353
Begin Job 020353
End Job 001934
Begin Job 001934
Pinebergen Rd (County Rd 35)
Old Star City Hwy (County Rd 11)
LINCOLN COUNTY
JEFFERSON COUNTY
CLEVELAND COUNTY
Project Area

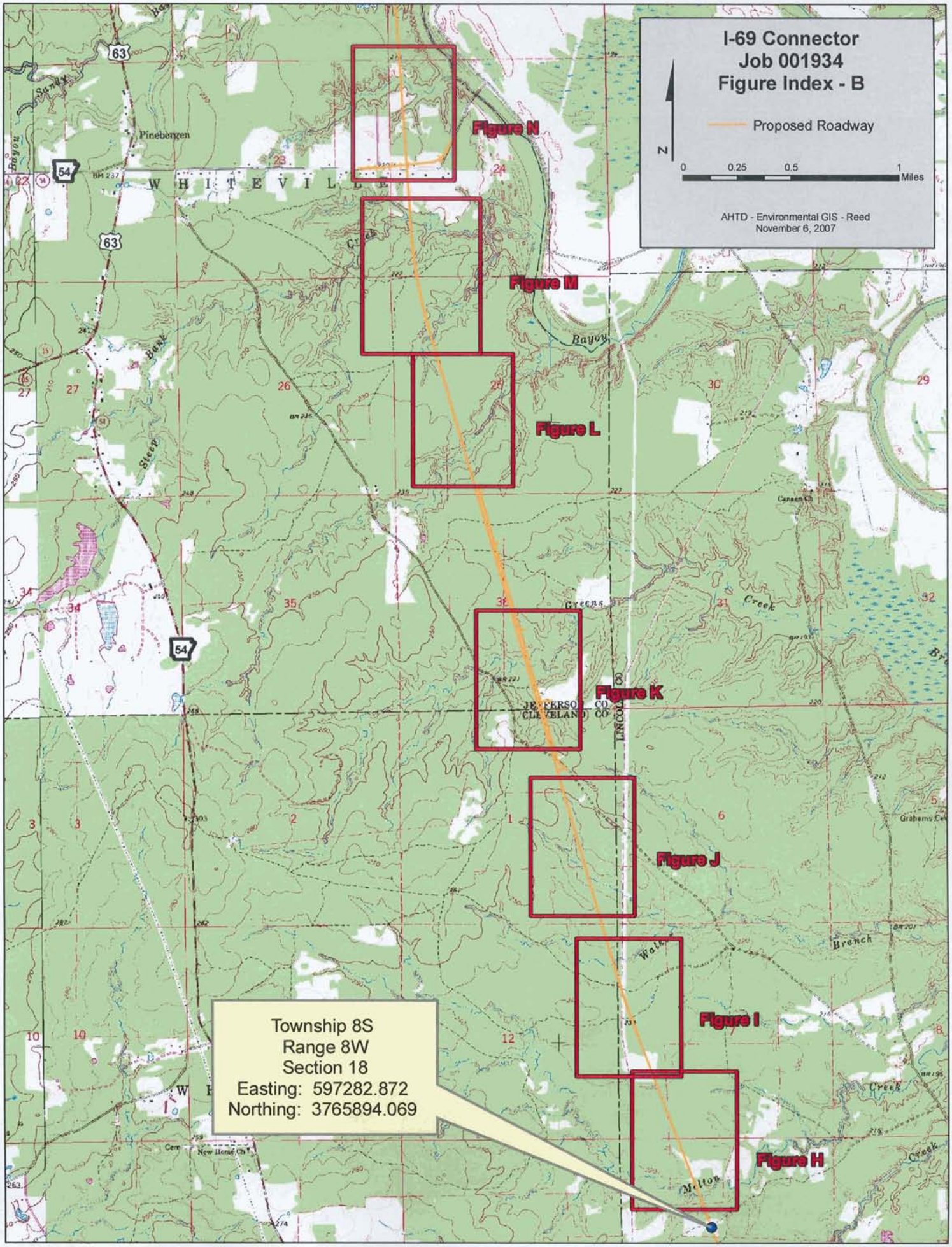
I-69 Connector
Job 001934
Figure Index - B
Proposed Roadway
N
0
0.25
0.5
1
Miles
AHTD - Environmental GIS - Reed
November 6, 2007
Figure N
Figure M
Figure L
Figure K
Figure J
Figure I
Figure H
Township 8S
Range 8W
Section 18
Easting: 597282.872
Northing: 3765894.069
W H I T E V I L L E
Pinebergen
Bayou
Greens
Creek
Branch
Walker
Melton
Canaan Ch
Grahams Ce
New Home Ch
JEFFERSON CO
CLEVELAND CO
LINCOLN CO
63
54

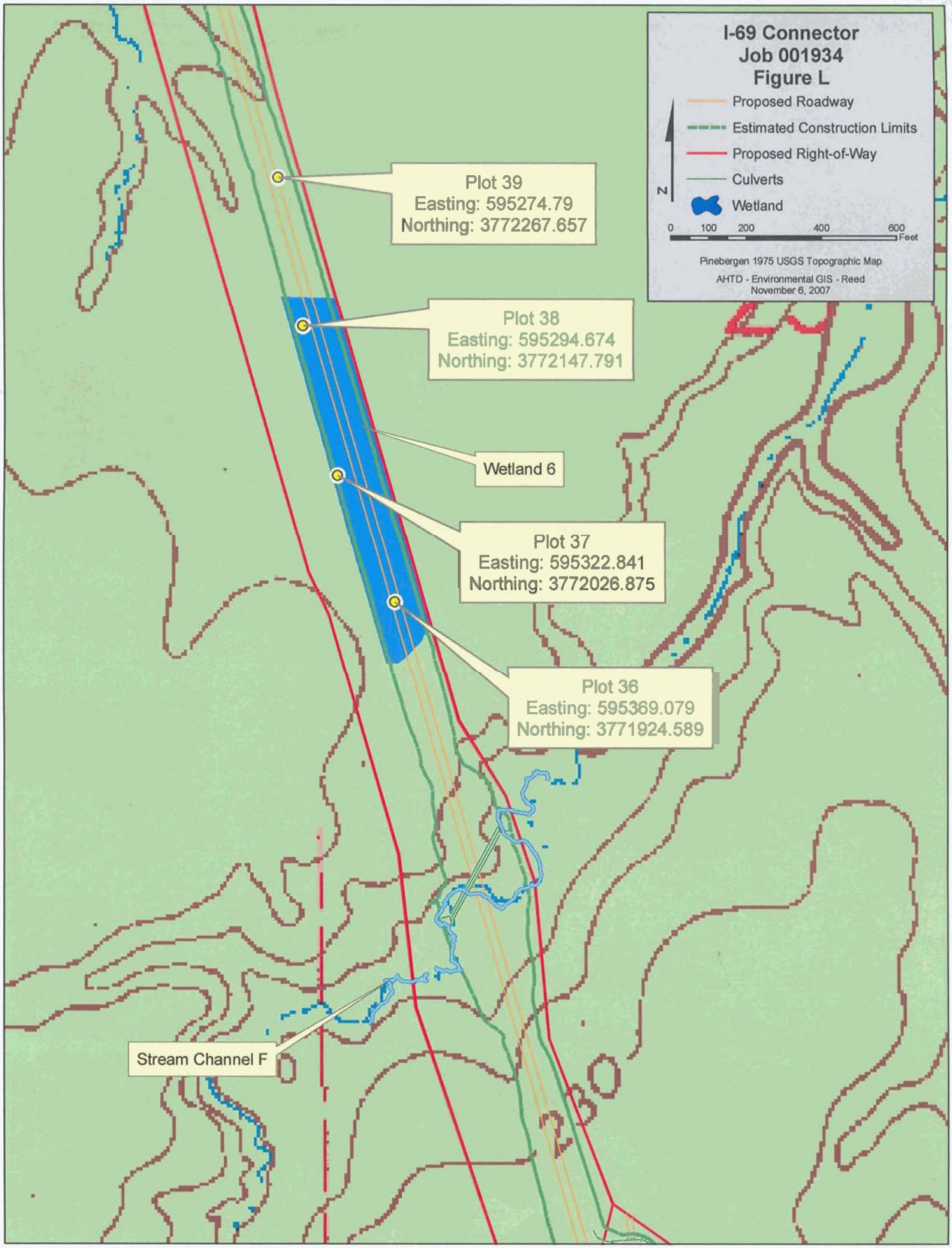
I-69 Connector
Job 001934
Figure L
Proposed Roadway
Estimated Construction Limits
Proposed Right-of-Way
Culverts
Wetland
N
0 100 200 400 600
Feet
Pinebergen 1975 USGS Topographic Map
AHTD - Environmental GIS - Reed
November 6, 2007
Plot 39
Easting: 595274.79
Northing: 3772267.657
Plot 38
Easting: 595294.674
Northing: 3772147.791
Wetland 6
Plot 37
Easting: 595322.841
Northing: 3772026.875
Plot 36
Easting: 595369.079
Northing: 3771924.589
Stream Channel F
230

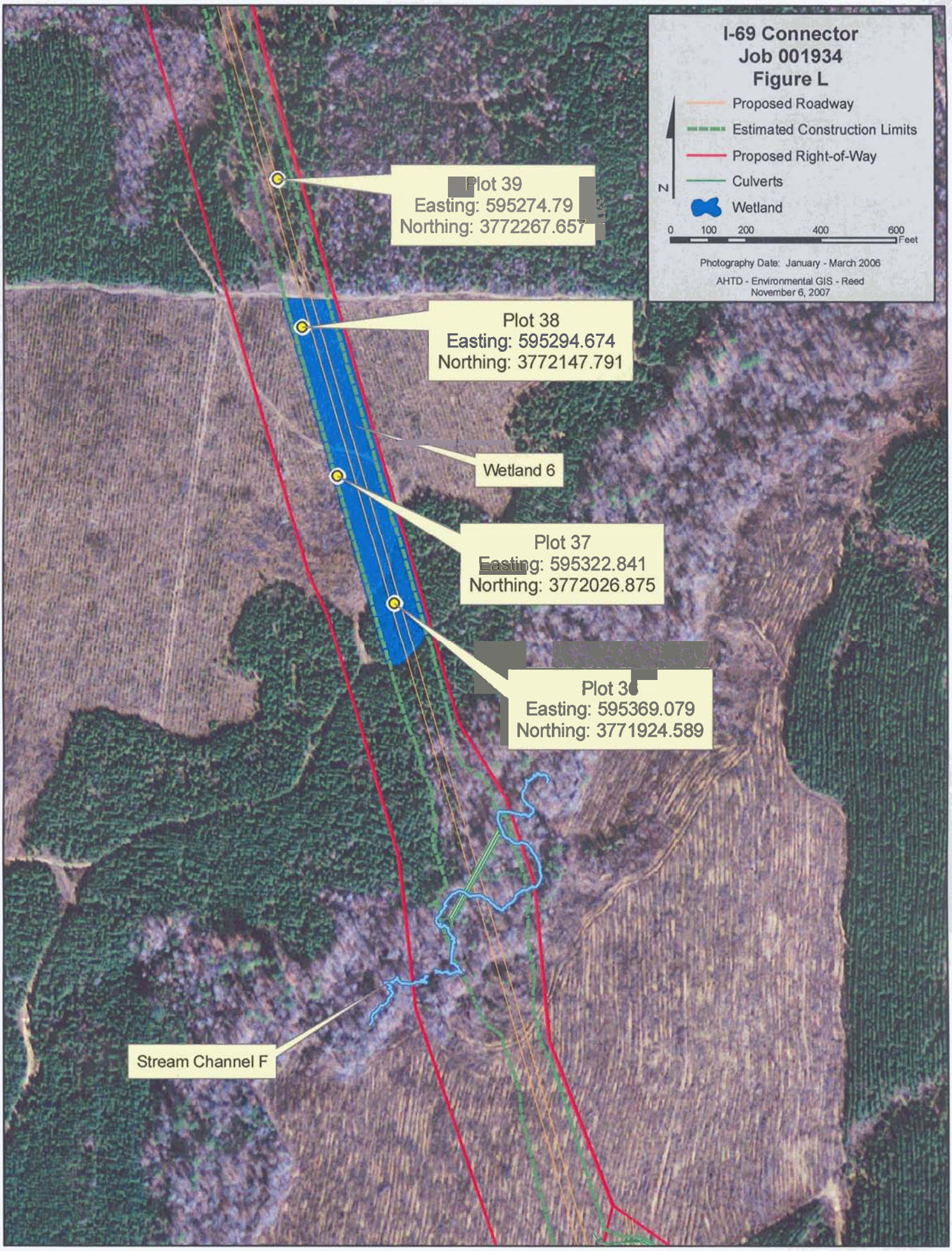
I-69 Connector
Job 001934
Figure L
Proposed Roadway
Estimated Construction Limits
Proposed Right-of-Way
Culverts
Wetland
N
0 100 200 400 600 Feet
Photography Date: January - March 2006
AHTD - Environmental GIS - Reed
November 6, 2007
Plot 39
Easting: 595274.79
Northing: 3772267.657
Plot 38
Easting: 595294.674
Northing: 3772147.791
Wetland 6
Plot 37
Easting: 595322.841
Northing: 3772026.875
Plot 36
Easting: 595369.079
Northing: 3771924.589
Stream Channel F