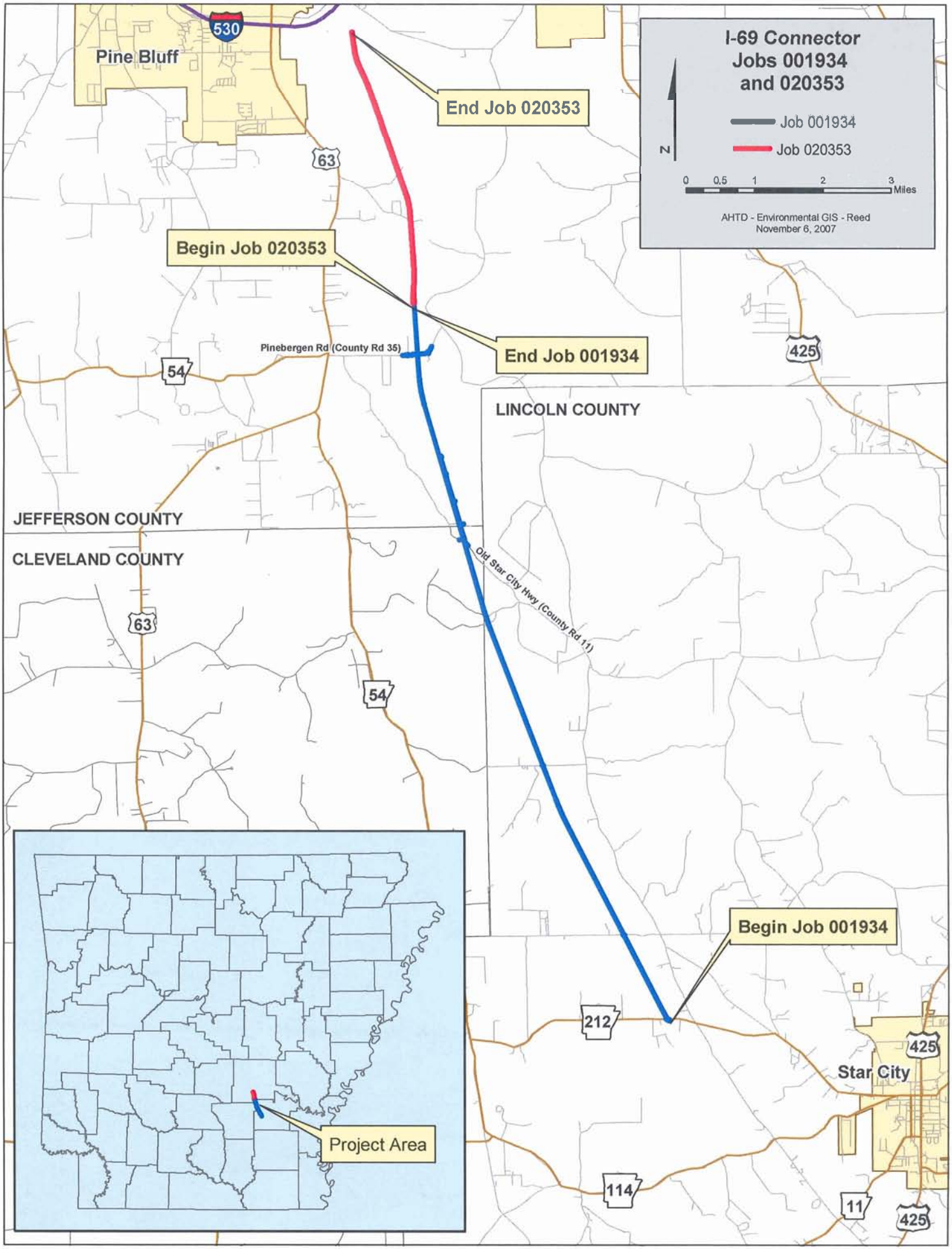
I-69 Connector
Jobs 001934
and 020353
Job 001934
Job 020353
N
0 0.5 1 2 3 Miles
AHTD - Environmental GIS - Reed
November 6, 2007
Pine Bluff
530
63
54
425
212
114
11
Star City
End Job 020353
Begin Job 020353
End Job 001934
Begin Job 001934
Pinebergen Rd (County Rd 35)
Old Star City Hwy (County Rd 11)
LINCOLN COUNTY
JEFFERSON COUNTY
CLEVELAND COUNTY
Project Area

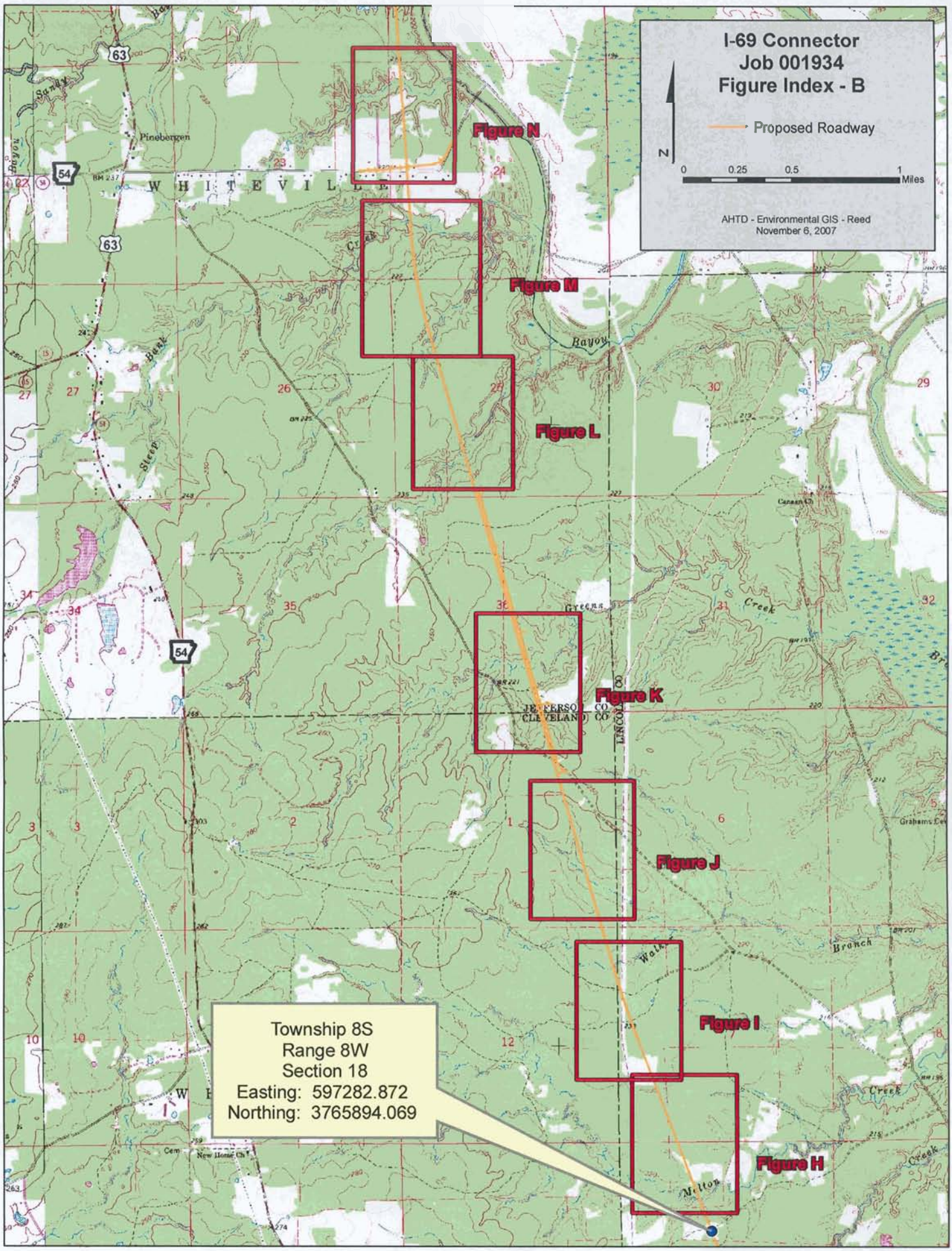
I-69 Connector
Job 001934
Figure Index - B
Proposed Roadway
N
0 0.25 0.5 1 Miles
AHTD - Environmental GIS - Reed
November 6, 2007
Figure N
Figure M
Figure L
Figure K
Figure J
Figure I
Figure H
Township 8S
Range 8W
Section 18
Easting: 597282.872
Northing: 3765894.069
WHITEVILLE
Pinebergen
JEFFERSON CO
CLEVELAND CO
LINCOLN CO
Bayou
Creek
Greens
Branch
Walker
Melton
Canaan Ch
New Home Ch
Cem
63
54

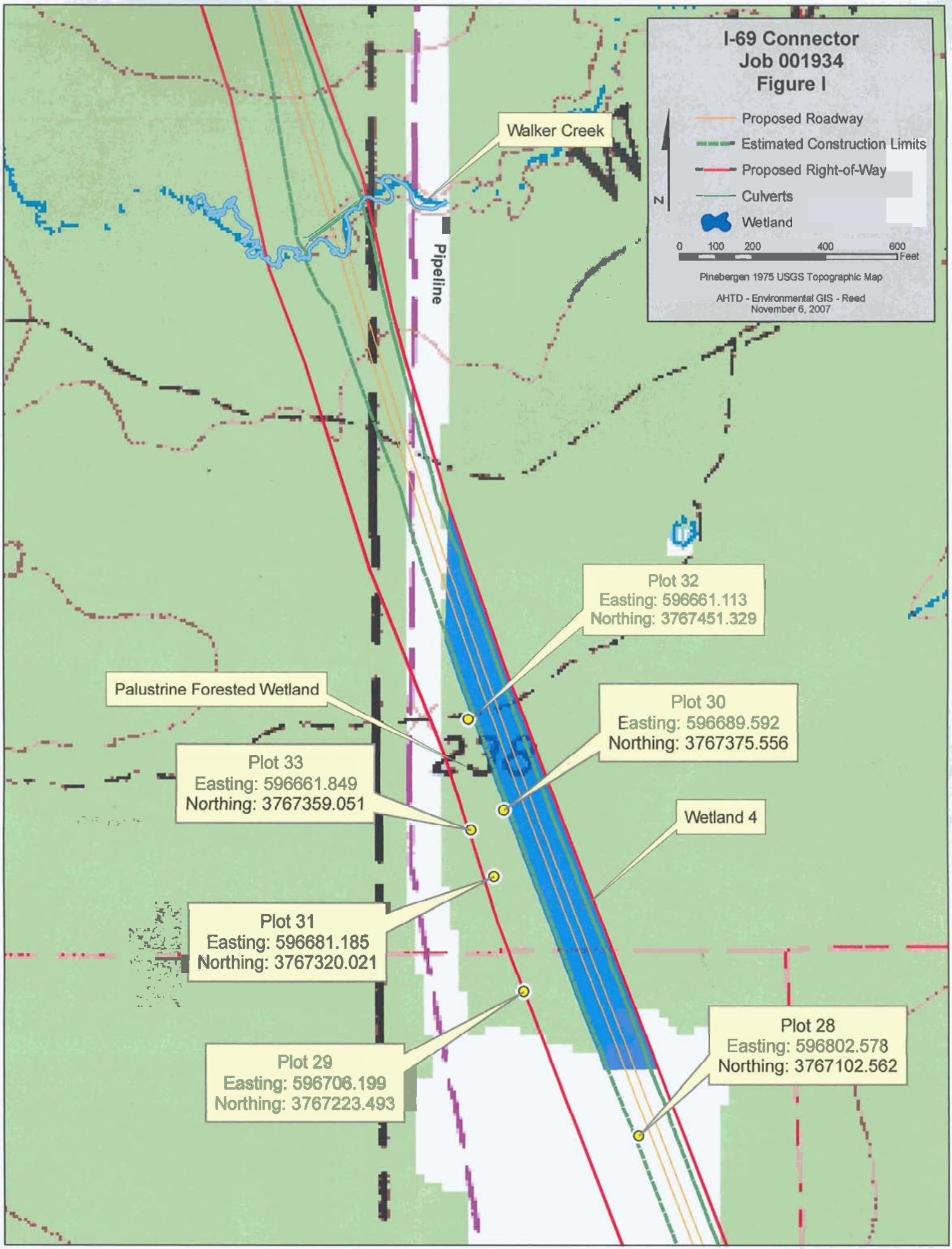
I-69 Connector
Job 001934
Figure I
Proposed Roadway
Estimated Construction Limits
Proposed Right-of-Way
Culverts
Wetland
N
0 100 200 400 600 Feet
Pinebergen 1975 USGS Topographic Map
AHTD - Environmental GIS - Reed
November 6, 2007
Walker Creek
Pipeline
Plot 32
Easting: 596661.113
Northing: 3767451.329
Palustrine Forested Wetland
Plot 30
Easting: 596689.592
Northing: 3767375.556
Plot 33
Easting: 596661.849
Northing: 3767359.051
Wetland 4
Plot 31
Easting: 596681.185
Northing: 3767320.021
Plot 28
Easting: 596802.578
Northing: 3767102.562
Plot 29
Easting: 596706.199
Northing: 3767223.493

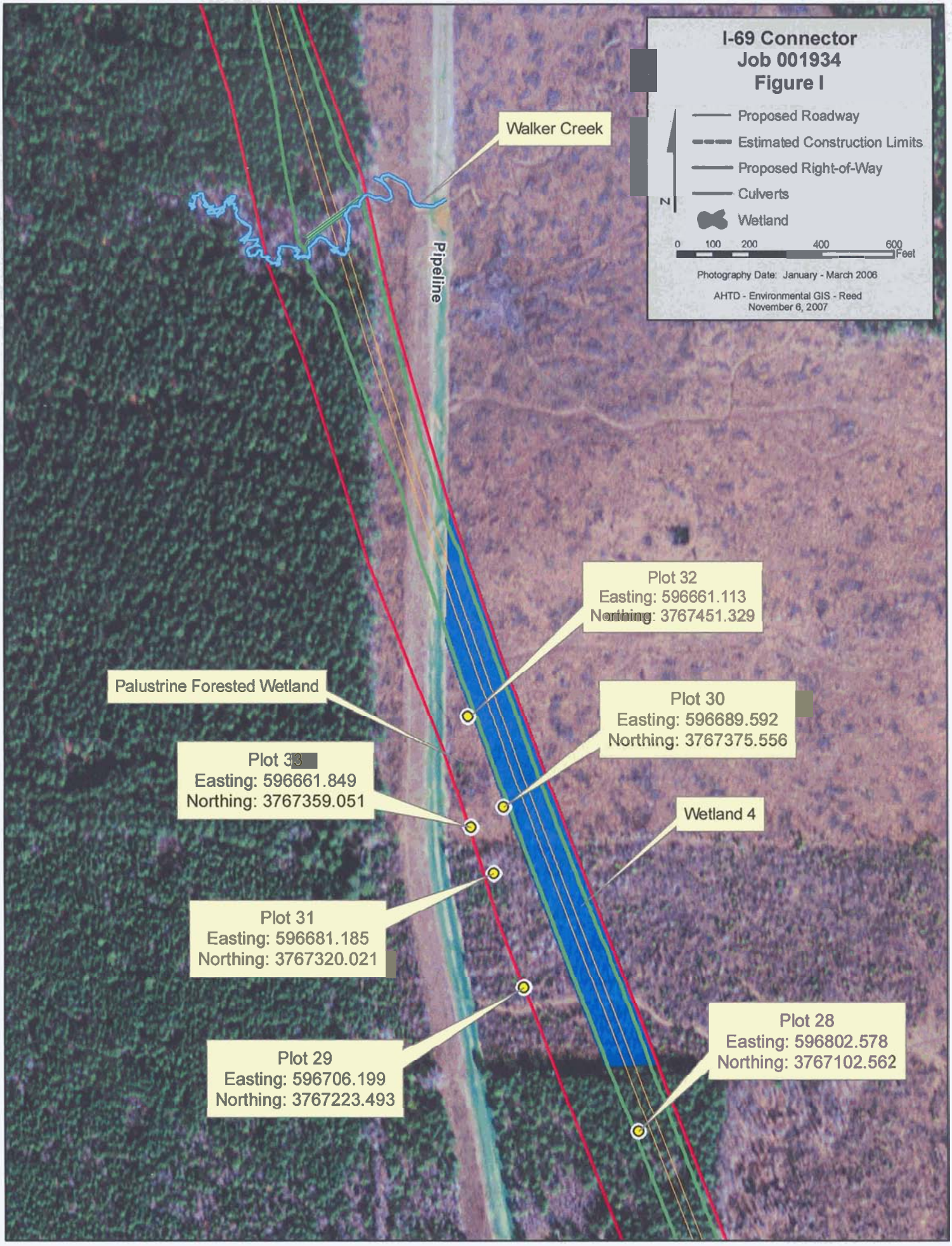
I-69 Connector
Job 001934
Figure I
Proposed Roadway
Estimated Construction Limits
Proposed Right-of-Way
Culverts
Wetland
N
0 100 200 400 600 Feet
Photography Date: January - March 2006
AHTD - Environmental GIS - Reed
November 6, 2007
Walker Creek
Pipeline
Plot 32
Easting: 596661.113
Northing: 3767451.329
Palustrine Forested Wetland
Plot 30
Easting: 596689.592
Northing: 3767375.556
Plot 33
Easting: 596661.849
Northing: 3767359.051
Wetland 4
Plot 31
Easting: 596681.185
Northing: 3767320.021
Plot 28
Easting: 596802.578
Northing: 3767102.562
Plot 29
Easting: 596706.199
Northing: 3767223.493