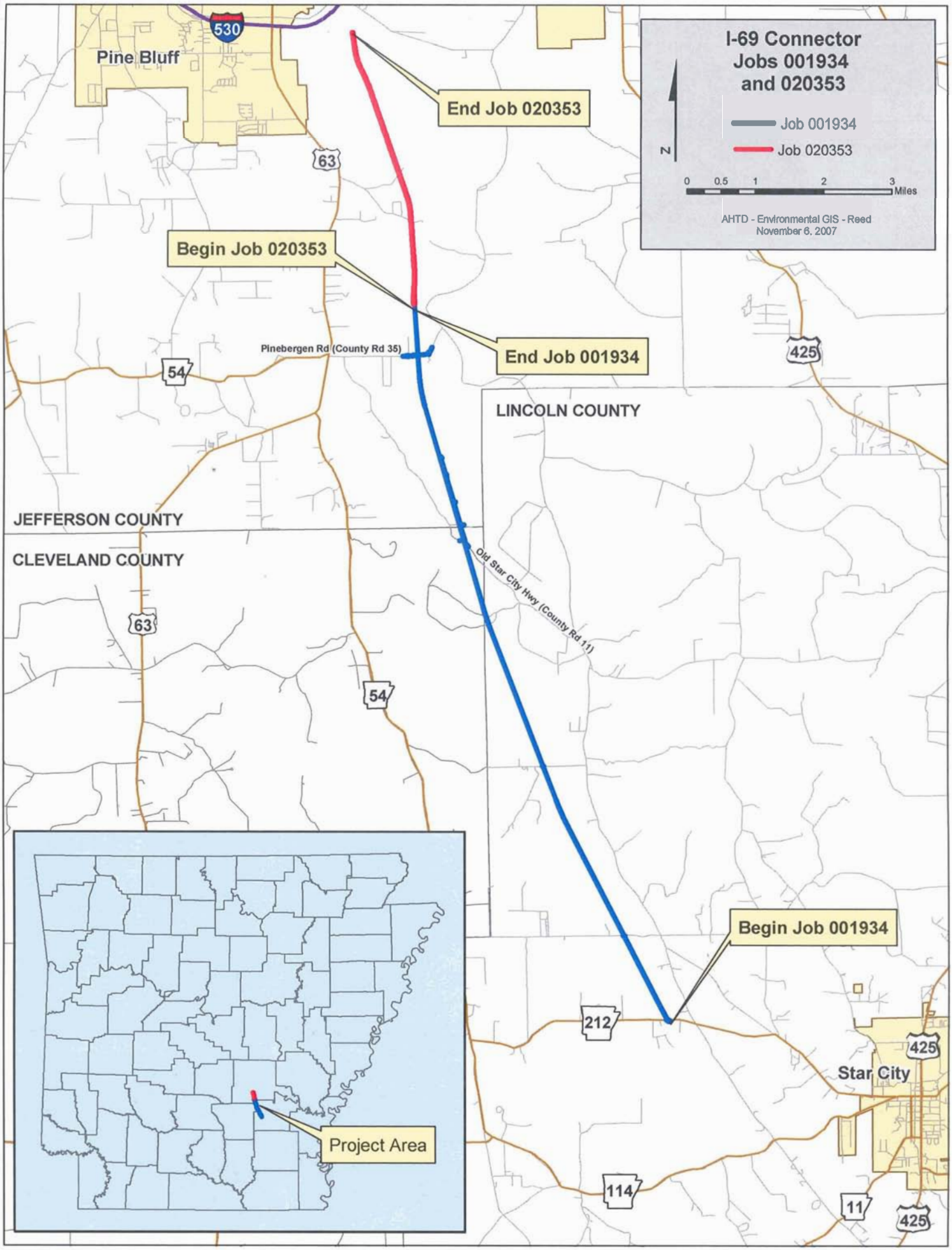
I-69 Connector
Jobs 001934
and 020353
Job 001934
Job 020353
N
0 0.5 1 2 3 Miles
AHTD - Environmental GIS - Reed
November 6, 2007
Pine Bluff
530
63
54
425
212
114
11
Star City
End Job 020353
Begin Job 020353
End Job 001934
Begin Job 001934
Pinebergen Rd (County Rd 35)
Old Star City Hwy (County Rd 11)
LINCOLN COUNTY
JEFFERSON COUNTY
CLEVELAND COUNTY
Project Area

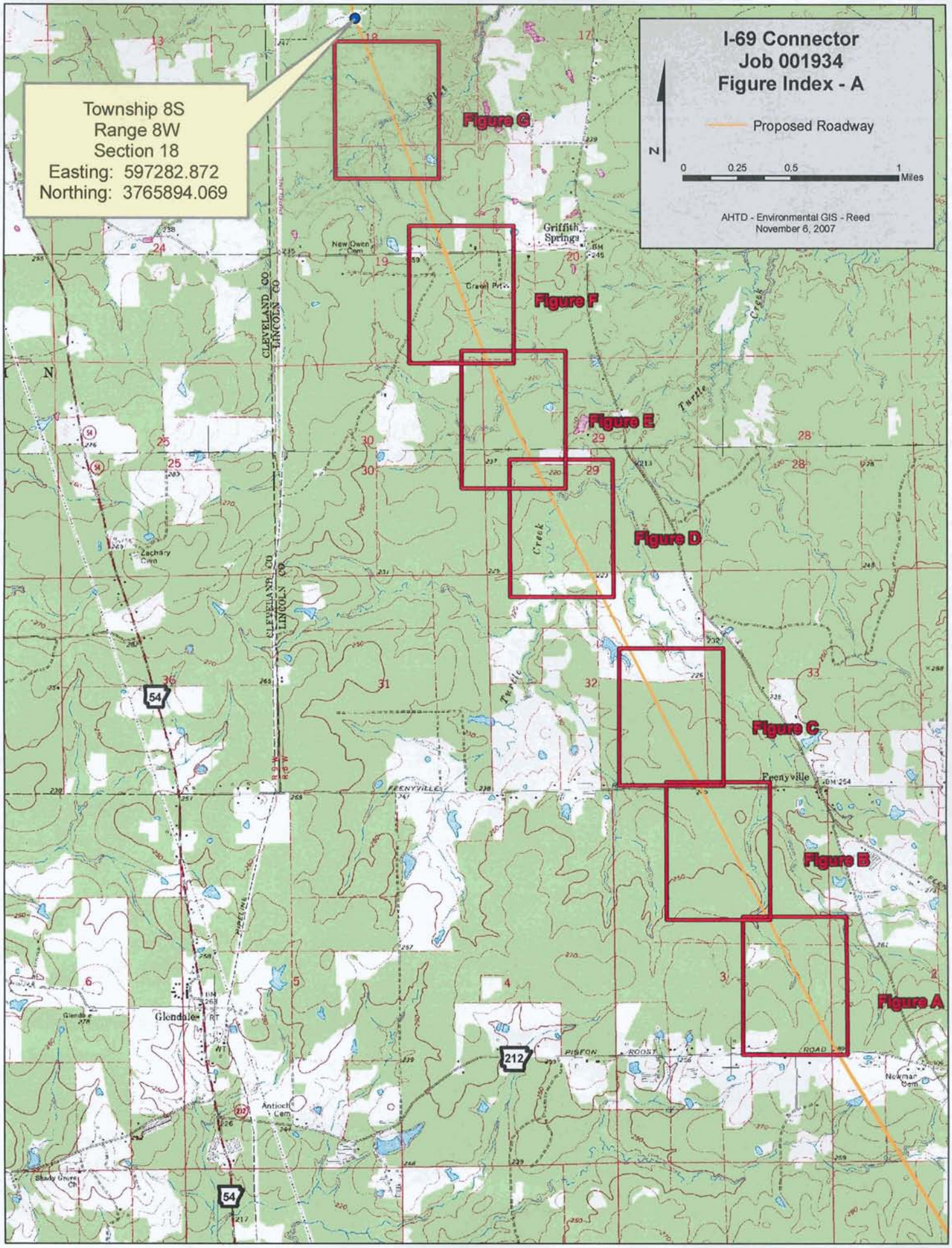
I-69 Connector
Job 001934
Figure Index - A
Proposed Roadway
N
0 0.25 0.5 1 Miles
AHTD - Environmental GIS - Reed
November 6, 2007
Township 8S
Range 8W
Section 18
Easting: 597282.872
Northing: 3765894.069
Figure G
Figure F
Figure E
Figure D
Figure C
Figure B
Figure A
Griffith Springs
New Owen Cem
Zachary Cem
CLEVELAND CO
LINCOLN CO
Turtle Creek
Feenyville
Glendale
Antioch Cem
Shady Grove Ch
Newman Cem
PIPELINE
54
212

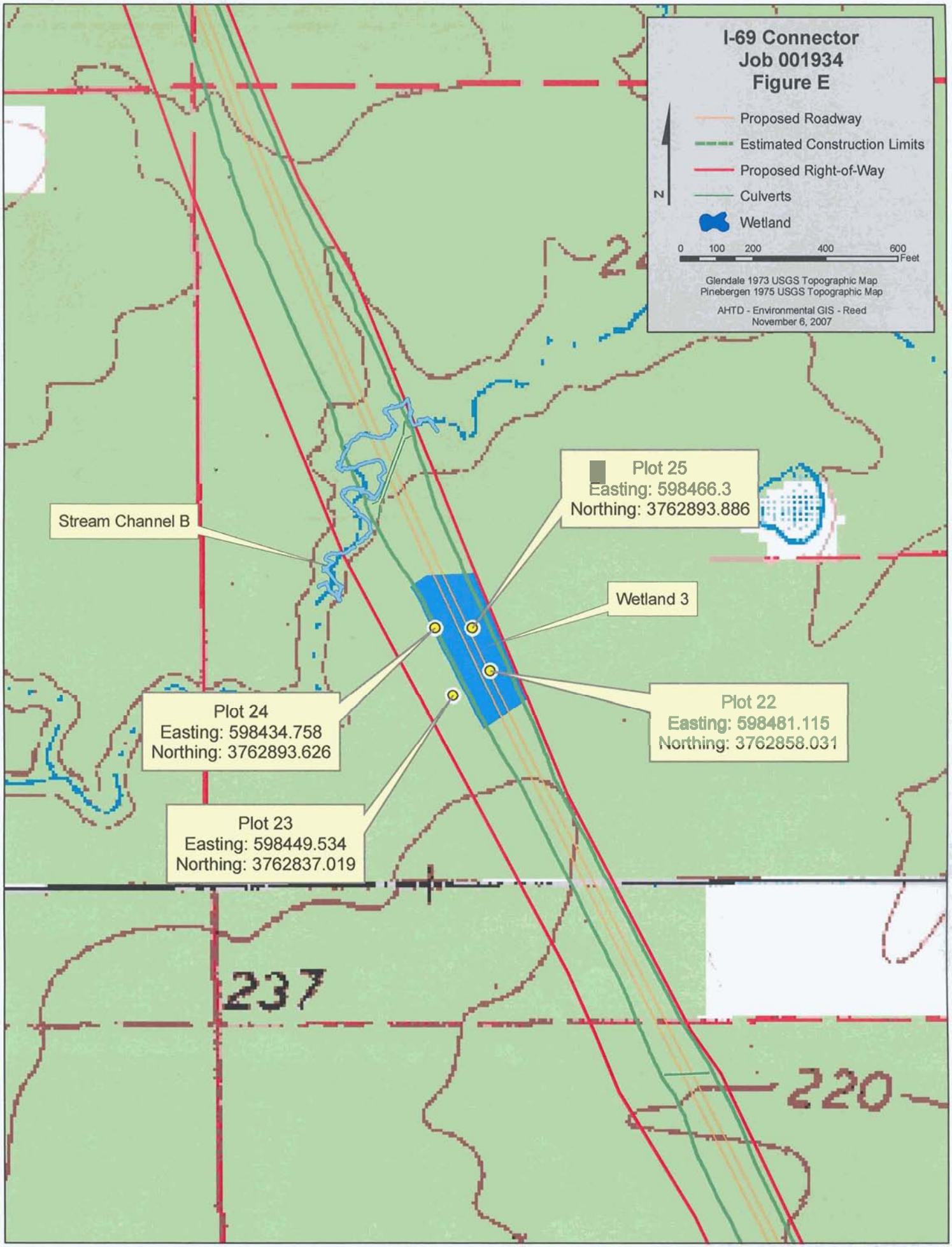
I-69 Connector
Job 001934
Figure E
Proposed Roadway
Estimated Construction Limits
Proposed Right-of-Way
Culverts
Wetland
N
0 100 200 400 600 Feet
Glendale 1973 USGS Topographic Map
Pinebergen 1975 USGS Topographic Map
AHTD - Environmental GIS - Reed
November 6, 2007
Stream Channel B
Plot 25
Easting: 598466.3
Northing: 3762893.886
Wetland 3
Plot 24
Easting: 598434.758
Northing: 3762893.626
Plot 22
Easting: 598481.115
Northing: 3762858.031
Plot 23
Easting: 598449.534
Northing: 3762837.019
237
220

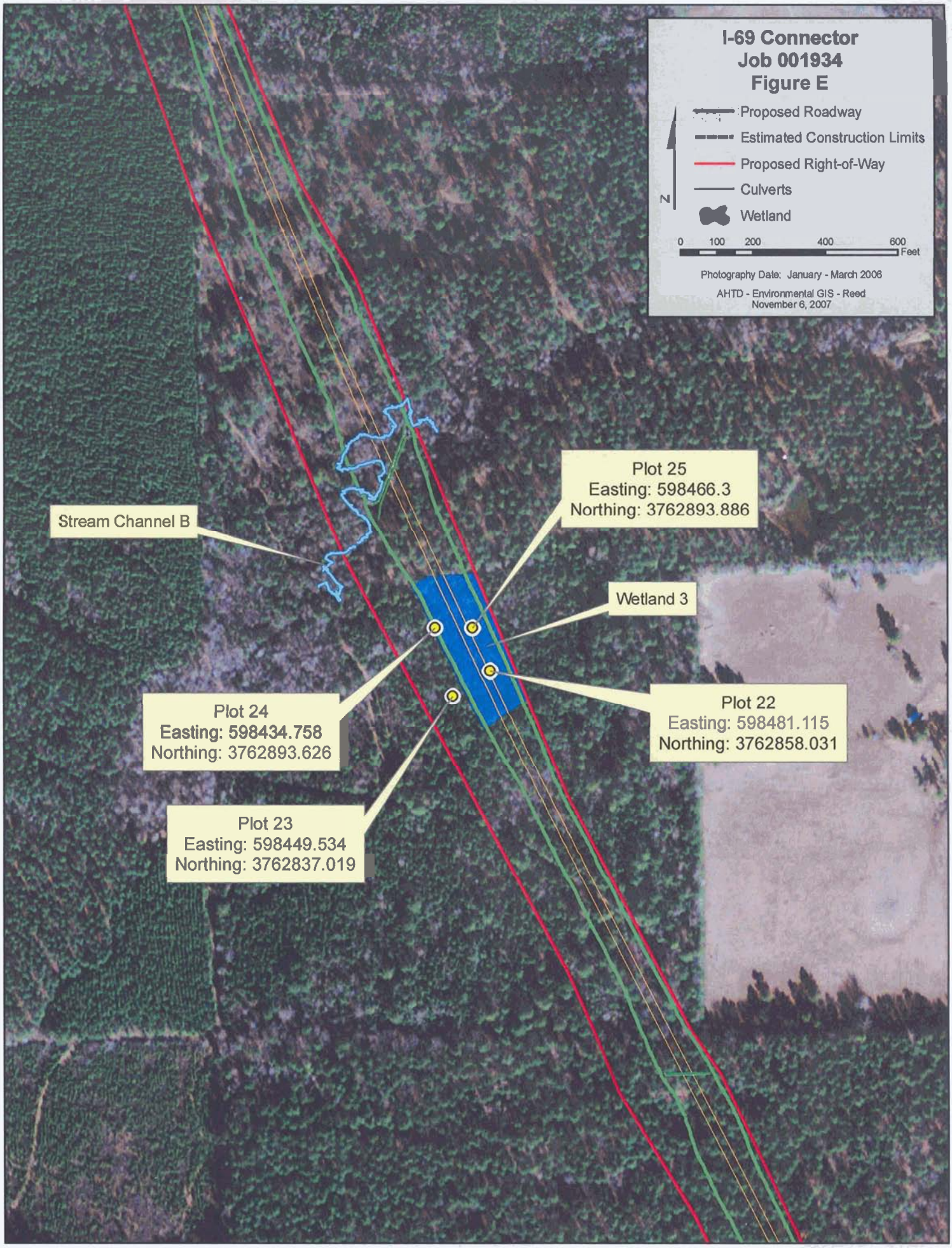
I-69 Connector
Job 001934
Figure E
Proposed Roadway
Estimated Construction Limits
Proposed Right-of-Way
Culverts
Wetland
N
0 100 200 400 600
Feet
Photography Date: January - March 2006
AHTD - Environmental GIS - Reed
November 6, 2007
Stream Channel B
Plot 25
Easting: 598466.3
Northing: 3762893.886
Wetland 3
Plot 24
Easting: 598434.758
Northing: 3762893.626
Plot 22
Easting: 598481.115
Northing: 3762858.031
Plot 23
Easting: 598449.534
Northing: 3762837.019