PARTIAL BOUNDARY SURVEY
TABLE ROCK LAKE
WHITE RIVER, ARK. AND MO.

SEC. 33, T 23N., R 24W COUNTY STONE

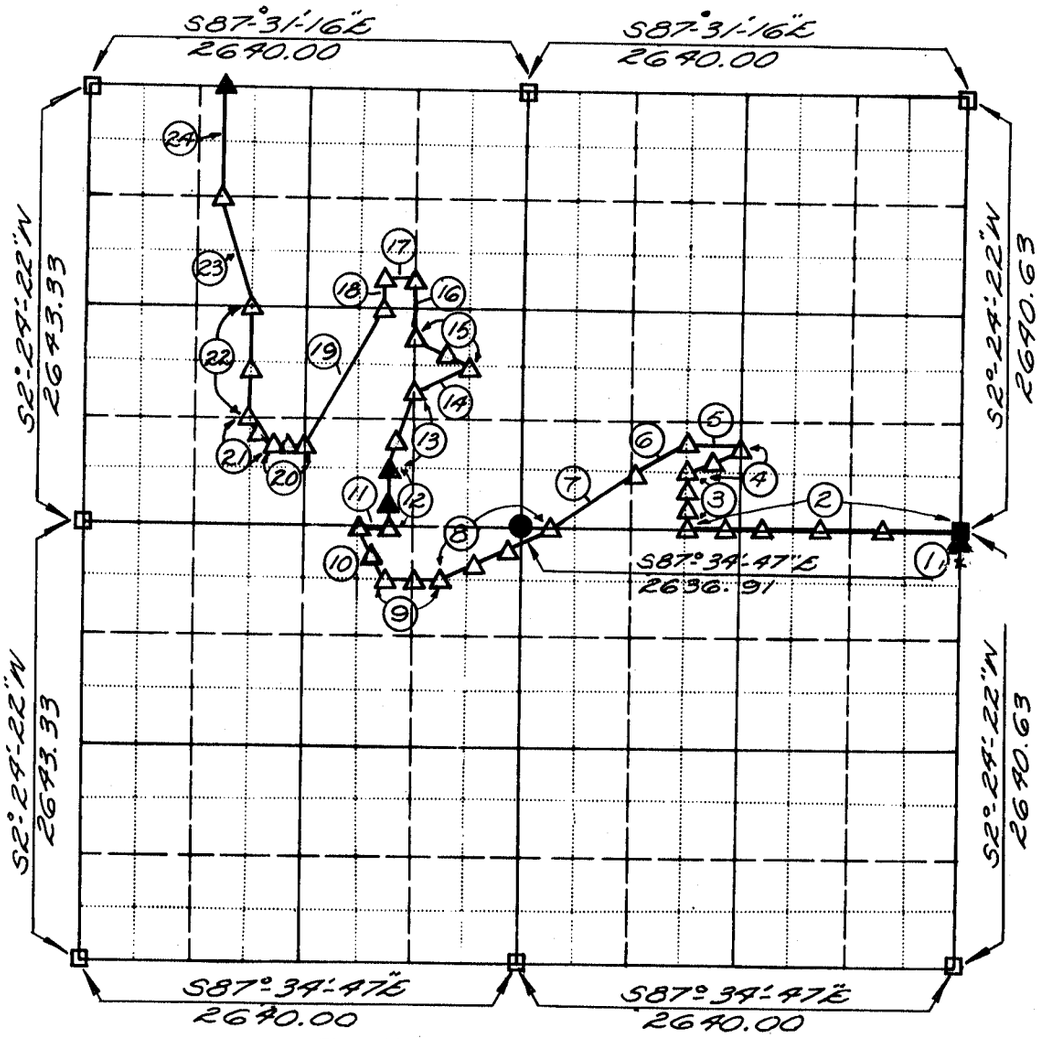

FULL SEC. APPROX. SCALE 1:12,000

MO. CENTRAL ZONE

TRACT NO.	COURSE NO.	MONUMENT NO.	ANGLE / GRID BEARING	ELEVATION / DISTANCE	POSITION NORTH	POSITION EAST	REMARKS
S		1900-1-1		—	300,796.01	199,166.63	OFF BLUFF- NOTHING SET
	1		N2-24-22E	59.15			
S		1900-1-1A		1005.50	300,855.11	199,169.11	YIELD ½" BAR T-1
	1		N2-24-22E	105.89			
S		1900-1-2		1030.05	300,960.90	199,173.56	EAST ¼ COR. STONE T-1
	2		N87-34-04W	313.46			
S		1900-1-2A		968.36	300,974.20	198,860.38	T-3
	2		N87-34-04W	496.40			

CERTIFICATE OF SURVEY

I HEREBY CERTIFY THAT THE ABOVE PLAT IS A TRUE AND CORRECT REPRESENTATION OF THE SURVEY MADE IN SECTION 33, T 23N., R 24W

Field Book No. 72TR17 / 72TR9 Date: OCT. 72

SEE 72 TR 5 FOR OTHER BOOKS

TOWILL, INC.

UNDER THE SUPERVISION OF

U. S. ARMY ENGINEER DISTRICT, LITTLE ROCK

GN MN 0°35'18" 7°30'E

LEGEND

- ▲ MONUMENT TYPE 1
- △ MONUMENT TYPE 3
- ● FOUND I. P.
- ○ SET I. P.
- ■ FOUND STONE

PARTIAL BOUNDARY SURVEYS
TABLE ROCK LAKE
WHITE RIVER, ARK. AND MO.

SEC. 33, T 23N., R 24W COUNTY STONE

TRACT NO.	COURSE NO.	MONUMENT NO.	ANGLE / GRID BEARING	ELEVATION / DISTANCE	POSITION / NORTH	POSITION / EAST	REMARKS
S		1900-1-2B		1011.69	300,995.27	198,364.43	T-3
	2		N87-34-04W	413.90			
S		1900-1-2C		1009.31	301,012.83	197,950.90	LINE-YIELD IRON BAR T-3
	2		N87-34-04W	307.36			
S		1900-1-2D		980.18	301,025.88	197,643.82	T-3
	2		N87-34-04W	118.88			
S		1900-1-3		957.47	301,030.92	197,525.04	T-3
	3		N2-24-26E	83.48			
S		1900-1-3A		980.05	301,114.33	197,528.55	T-3
	3		N2-24-26E	136.76			
S		1900-1-3B		952.34	301,250.97	197,534.29	T-3
	3		N2-24-26E	110.44			
S		1900-1-4		916.74	301,361.31	197,538.93	BREAKDOWN T-3
	4		N65-52-03E	171.14			
S		1900-1-4A		941.39	301,431.28	197,695.11	T-3
	4		N65-52-03E	197.73			
S		1900-1-5		970.67	301,512.13	197,875.56	BREAKDOWN T-3
	5		N87-32-42W	330.00			
S		1900-1-6		960.12	301,526.26	197,545.86	BREAKDOWN T-3
	6		S65-51-58W	368.87			
S		1900-1-7		954.85	301,375.44	197,209.23	BREAKDOWN T-3
	7		S58-27-43W	592.96			
S		1900-1-8		963.85	310,065.28	196,703.85	YIELD EMM T-3
	8		S65-49-08W	304.04			
S		1900-1-8A		970.05	300,940.74	196,426.49	T-3
	8		S65-49-08W	254.82			
S		1900-1-8B		961.98	300,836.36	196,194.03	YIELD ½" BAR
	8		S65-49-08W	189.90			
S		1900-1-9		954.40	300,758.57	196,020.79	T-3
	9		N88-04-00W	249.34			
S		1900-1-9A		987.88	300,766.99	195,771.60	REF: EMM. SURVEY T-3
	9		N88-04-00W	80.66			
S		1900-1-10		932.73	300,769.70	195,690.98	T-3
	10		N22-18-50W	166.69			

PARTIAL BOUNDARY SURVEYS
TABLE ROCK LAKE
WHITE RIVER, ARK. AND MO.

SEC. 33, T 23N., R 24W COUNTY STONE

TRACT NO.	COURSE NO.	MONUMENT NO.	ANGLE / GRID BEARING	ELEVATION / DISTANCE	POSITION NORTH	POSITION EAST	REMARKS
S		1900-1-10A		974.01	300,923.91	195,627.69	T-3
	10		N22-18-50W	205.01			
S		1900-1-11		947.52	301,113.57	195,549.85	YIELD ½" BAR
	11		S88-22-58E	161.93			
T		2007-3-1		994.66	301,109.00	195,711.72	BREAKDOWN T-3
	12		N2-24-22E	238.85			
T		2007-3-1A		982.02	301,347.64	195,721.74	BREAKDOWN T-1
	12		N2-24-22E	91.45			
T		2007-3-2		972.44	301,439.00	195,725.59	BREAKDOWN T-1
	13		N20-49-50E	405.51			
T		2007-3-2A		960.73	301,818.01	195,869.79	T-3
	13		N20-49-50E	116.55			
T		2007-3-3		940.00	301,926.94	195,911.24	T-3
	14		N65-51-52E	368.88			
T		2007-3-4		963.17	302,077.77	196,247.87	T-3
	15		N60-57-55W	279.16			
T		2007-3-4A		957.24	302,213.26	196,003.80	T-3
	15		N60-57-55W	90.00			
T		2007-3-5		944.75	302,256.94	195,925.10	T-3
	16		N2-24-22E	330.29			
S		1900-2-1		923.82	302,586.94	195,938.97	T-3
	17		N87-32-02W	165.00			
S		1900-2-2		990.81	302,594.04	195,774.12	T-3
	18		S2-24-22W	165.15			
T		2007-3-6		955.71	302,429.03	195,767.19	T-3
	19		S33-21-35W	962.39			
T		2007-3-7		939.15	301,625.21	195,237.98	T-3
	20		N87-32-42W	101.53			
T		2007-3-7A		966.62	301,629.56	195,136.54	T-3
	20		N87-32-42W	63.47			
T		2007-3-8		972.72	301,632.28	195,073.13	T-3
	21		N42-32-20W	90.75			
T		2007-3-8A		972.84	301,699.14	195,011.77	T-3
	21		N42-32-20W	142.82			

PARTIAL BOUNDARY SURVEYS
TABLE ROCK LAKE
WHITE RIVER, ARK. AND MO.

SEC. 33, T 23N., R 24W COUNTY STONE

TRACT NO.	COURSE NO.	MONUMENT NO.	ANGLE / GRID BEARING	ELEVATION / DISTANCE	POSITION / NORTH	POSITION / EAST	REMARKS
T		2007-3-9		951.38	301,804.38	194,915.21	BREAKDOWN T-3
	22		N2-24-22E	234.75			
T		2007-3-9A		954.21	302,038.92	194,925.06	T-3
	22		N2-24-22E	425.96			
T		2007-3-10		955.47	302,464.50	194,942.95	BREAKDOWN T-3
	23		N11-36-43W	681.18			
T		2007-3-11		953.51	303,131.74	194,805.84	BREAKDOWN T-3
	24		N3-14-12E	636.74			
T		2007-3-12		952.43	303,767.46	194,841.79	HELD MAP J. HART SET T-1 MON.
			SECTIONAL BREAKDOWN LINE				
S		1900-1-2			300,960.90	199,173.56	
	2		N87-33-02W	1650.00			
S		1900-1-3			301,031.42	197,525.07	
	3		N2-24-22E	330.18			
S		1900-1-4			301,361.31	197,538.93	
S		1900-1-7			301,375.44	197,209.23	
	7		S58-43-47W	594.82			
S		1900-1-8			301,066.68	196,700.82	
	8		S65-51-23W	737.80			
S		1900-1-9			300,764.90	196,027.56	
	9		N87-33-15W	330.00			
S		1900-1-10			300,778.99	195,697.86	
	10		N24-07-46W	369.33			
S		1900-1-11			301,116.05	195,546.87	
	11		S87-33-01E	165.00			
T		2007-3-1			301,109.00	195,711.72	

PARTIAL BOUNDARY SURVEY
TABLE ROCK LAKE
WHITE RIVER, ARK. AND MO.

SEC. 33, T 23N., R 24W COUNTY STONE

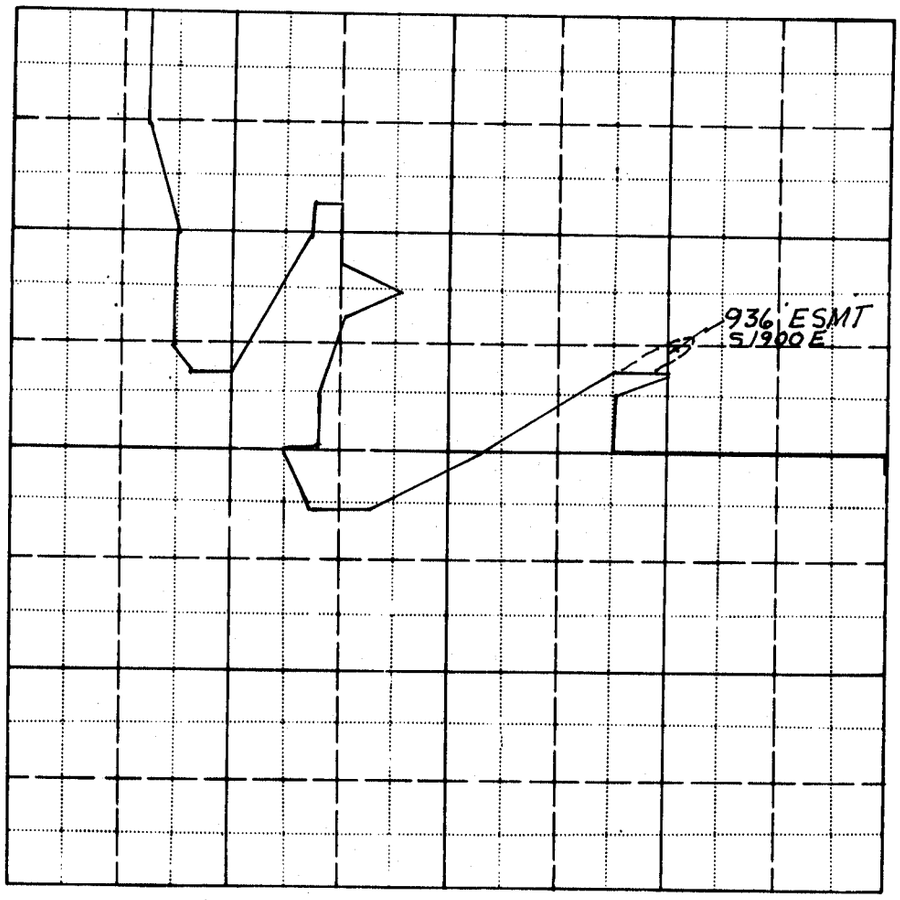

FULL SEC. APPROX. SCALE 1:12,000

TRACT NO.	COURSE NO.	MONUMENT NO.	ANGLE	ELEVATION	POSITION		REMARKS
			GRID BEARING	DISTANCE	NORTH	EAST	

Field Book No. 72 TR 23 Date: NOV. 72

CERTIFICATE OF SURVEY

I HEREBY CERTIFY THAT THE ABOVE PLAT IS A TRUE AND CORRECT REPRESENTATION OF THE SURVEY MADE IN SECTION 33, T 23 N., R 24W.

STONE

TOWILL, INC.
UNDER THE SUPERVISION OF
U. S. ARMY ENGINEER DISTRICT, LITTLE ROCK

GN MN
0°35'18" 7°30' E

LEGEND

- ▲ - MONUMENT TYPE 1
- △ - MONUMENT TYPE 3
- ● - FOUND I. P.
- ○ - SET I. P.
- ■ - FOUND STONE
- ⊓ COMPUTED CORNER

PARTIAL BOUNDARY SURVEY
TABLE ROCK LAKE
WHITE RIVER, ARK. AND MO.

SEC. 33, T 23 N, R 24 W, COUNTY STONE

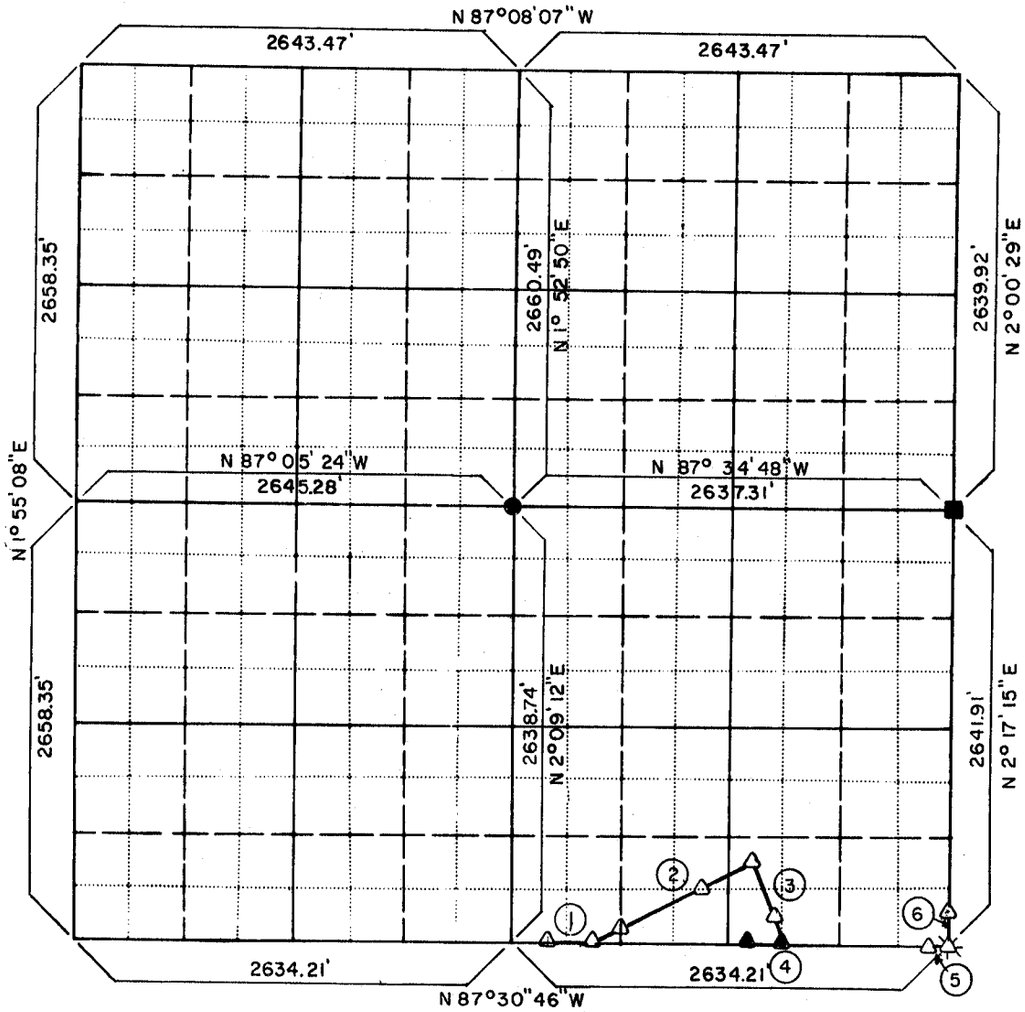

FULL SEC. APPROX. SCALE 1:12,000

TRACT NO.	COURSE NO.	MONUMENT NO.	ANGLE / GRID BEARING	ELEVATION / DISTANCE	POSITION / NORTH	POSITION / EAST	REMARKS
S		1901-1-1		936.00	298425.18	196662.30	T-3
	1		S 87°30'46"E	271.03'			
S		1901-1		979.64	298413.42	196933.06	T-3
	2		N 65°48'47"E	201.90'			
S		1901-1A		980.65	298496.14	197117.22	T-3
	2		N 65°48'47"E	533.69'			
S		1901-1B		960.68	298714.79	197604.04	T-3
	2		N 65°48'47"E	367.38'			

CERTIFICATE OF SURVEY

I HEREBY CERTIFY THAT THE ABOVE PLAT IS A TRUE AND CORRECT REPRESENTATION OF THE SURVEY MADE IN SECTION 33, T 23 N, R 24 W

Field Book No. 82-TR-46 Date: 1982

PREPARED BY
MIDWEST SURVEYORS
FOR
U. S. ARMY ENGINEER DISTRICT, LITTLE ROCK

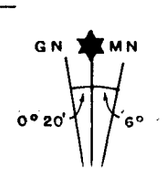

LEGEND

- ▲ - MONUMENT TYPE 1
- △ - MONUMENT TYPE 3
- ● - FOUND I. P.
- ○ - SET I. P.
- ■ - FOUND STONE
- □ - COMPUTED CORNER

PARTIAL BOUNDARY SURVEYS
TABLE ROCK LAKE
WHITE RIVER, ARK. AND MO.

SEC. 33, T 23 N, R 24 W COUNTY STONE

TRACT NO.	COURSE NO.	MONUMENT NO.	ANGLE / GRID BEARING	ELEVATION / DISTANCE	POSITION NORTH	POSITION EAST	REMARKS
S		1901-2		945.16	298865.30	197939.15	T-3
	3		S16° 10' 48" E	373.89'			
S		1901-2A		948.25	298506.23	198043.33	T-3
	3		S16°10'48" E	148.12'			
S		1901-3		938.27	298363.98	198084.61	T-1
	4		N87° 30'50"W	195.82'			
S		1901-4		959.35	298372.51	197888.90	T-1
S		1901-11		960.27	298322.56	199040.02	T-3
	5		S87° 30'46" E	31.62'			
S		1901-12		965.70	298321.11	199071.58	T-3
	6		N 2° 17' 15" E	165.15'			
S S		1901-13= 1902-1		949.38	298486.13	199078.17	T-3