PARTIAL BOUNDARY SURVEY
TABLE ROCK LAKE
WHITE RIVER, ARK. AND MO.

SEC. 27, T 23N., R 24W COUNTY STONE

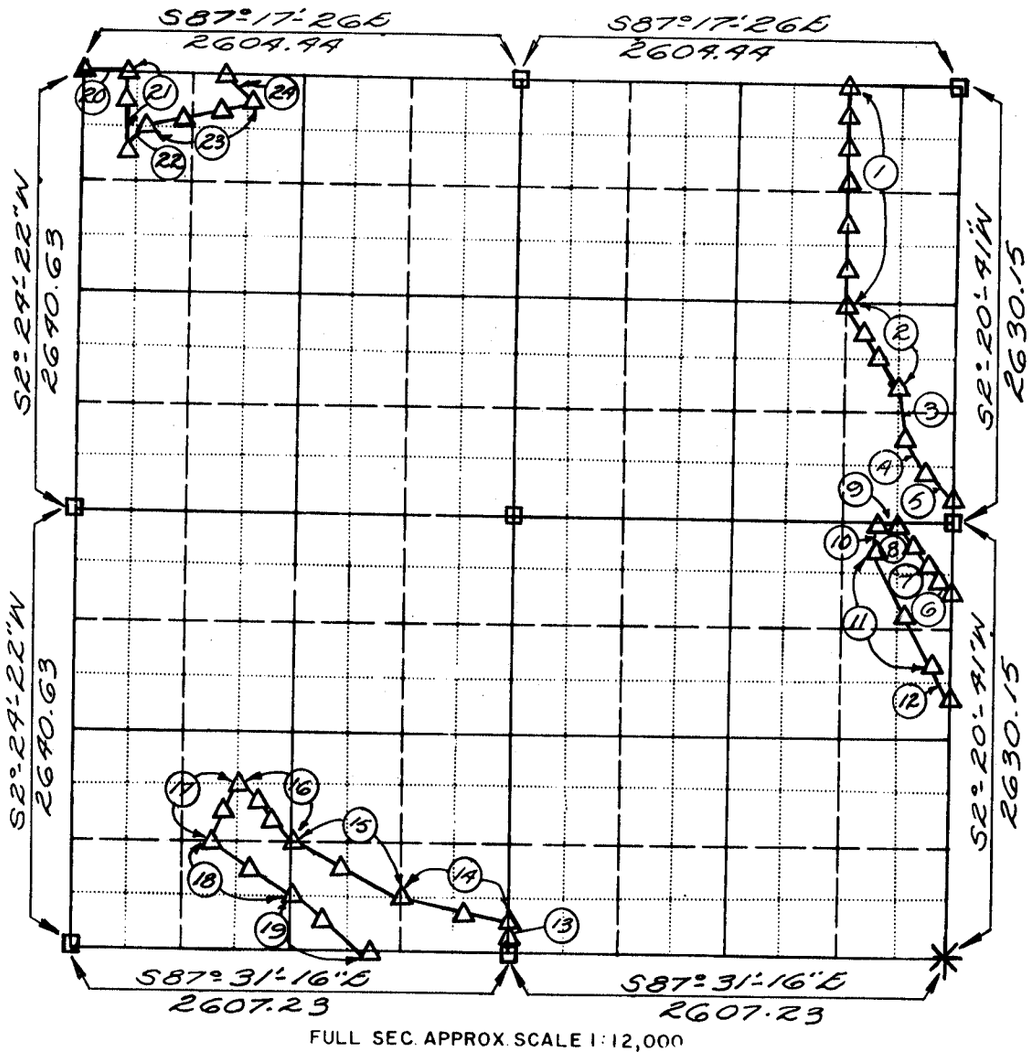

FULL SEC. APPROX. SCALE 1:12,000

MO. CENTRAL ZONE

TRACT NO.	COURSE NO.	MONUMENT NO.	ANGLE / GRID BEARING	ELEVATION / DISTANCE	POSITION NORTH	POSITION EAST	REMARKS
T		2037-1		964.21	308,659.92	204,067.70	BREAKDOWN T-3
	1		S2-11-57W	290.33			
T		2037-1A		1016.94	308,369.80	204,056.56	T-3
	1		S2-11-57W	227.64			
T		2037-1-B		1032.96	308,142.33	204,047.82	T-3
	1		S2-11-57W	133.37			
T		2037-1-C		1040.38	308,009.06	204,042.71	T-3
	1		S2-11-57W	163.81			

Field Book No. 72TR15 / 72TR21 Date: OCT 1972

CERTIFICATE OF SURVEY

I HEREBY CERTIFY THAT THE ABOVE PLAT IS A TRUE AND CORRECT REPRESENTATION OF THE SURVEY MADE IN SECTION 27, T 23N., R 24W

STONE

TOWILL, INC.
UNDER THE SUPERVISION OF
U. S. ARMY ENGINEER DISTRICT, LITTLE ROCK

GN MN 0°35'18" 7°30'E

LEGEND

- ▲ MONUMENT TYPE 1
- △ MONUMENT TYPE 3
- ● FOUND I. P.
- ○ SET I. P.
- ■ FOUND STONE
- ☐ COMPUTED CORNER

PARTIAL BOUNDARY SURVEYS
TABLE ROCK LAKE
WHITE RIVER, ARK. AND MO.

SEC. 27, T 23N., R 24W COUNTY STONE

TRACT NO.	COURSE NO.	MONUMENT NO.	ANGLE / GRID BEARING	ELEVATION / DISTANCE	POSITION / NORTH	POSITION / EAST	REMARKS
T		2037-10		1034.51	307,845.37	204,036.42	T-3
	1		S2-11-57W	320.67			
T		2037-1E		989.31	307,524.94	204,024.12	T-3
	1		S2-11-57W	178.05			
T		2041-1		1025.05	307,347.02	204,017.28	T-3
	2		S24-14-27E	225.48			
T		2041-1A		1010.14	307,141.42	204,109.86	T-3
	2		S24-14-27E	236.21			
T		2041-1B		977.43	306,926.04	204,206.84	T-3
	2		S24-14-27E	176.13			
T		2040-2		940.79	306,765.44	204,279.15	T-3
	3		S18-56-15E	195.45			
T		2045-1		954.85	306,580.57	204,342.58	T-3
	4		S24-32-39E	266.32			
AA		2700-1		948.57	306,338.31	204,453.21	T-3
	5		S41-58-15E	231.95			
AA		2700-2		909.62	306,165.86	204,608.32	END BREAKDOWN T-3
A-A		2700-8		935.12	305,548.88	204,583.06	HELD: LAKEPOINT ADDITION CAMP HIDDAWAY
	6		N66-48-33W	55.70			
AA		2700-9		930.40	305,570.82	204,531.86	HELD 1/2 BAR T-3
	7		N41-13-52W	202.31			
AA		2700-10		931.37	305,722.97	204,398.52	HELD 1/2" BAR T-3
	8		N33-37-18W	240.74			
AA		2700-10A		941.42	305,923.44	204,265.22	T-3
	8		N33-37-18W	141.30			
AA		2700-11		939.88	306,041.10	204,186.98	HELD 1/2" BAR T-3
	9		N86-36-30W	63.74			
AA		2700-12		926.36	306,044.87	204,123.35	T-3
	10		S3-23-30W	164.27			
AA		2700-13		928.02	305,880.89	204,113.63	T-3
	11		S25-06-00E	398.19			

PARTIAL BOUNDARY SURVEYS
TABLE ROCK LAKE
WHITE RIVER, ARK. AND MO.

SEC. 27, T 23N., R 24W COUNTY STONE

TRACT NO.	COURSE NO.	MONUMENT NO.	ANGLE GRID BEARING	ELEVATION DISTANCE	POSITION NORTH	POSITION EAST	REMARKS
AA		2700-13A		926.36	305,520.30	204,282.54	LAKESHORE ADDITION CAMP HIGBANAT T-3
	11		S25-06-00E	494.71			
AA		2700-14		933.59	305,072.31	204,492.41	T-3
	12		S40-01-29E	120.18			
AA		2700-15		952.53	304,980.28	204,569.70	T-3
T		2046-1		936.00	303,446.18	201,887.54	
	13		N2-22-32E	205.00			
T		2046-2		979.25	303,651.00	201,896.04	BREAKDOWN T-3
	14		N73-19-52W	331.66			
T		2046-2A		1003.20	303,746.13	201,578.32	T-3
	14		N73-19-52W	340.92			
T		2046-3		994.99	303,843.93	201,251.72	T-3
	15		N60-41-27W	397.62			
T		2046-3A		996.05	304,038.56	200,905.00	T-3
	15		N60-41-27W	333.34			
T		2047-1		974.67	304,201.74	200,614.33	T-3
	16		N42-12-08W	204.21			
T		2047-1A		975.70	304,353.02	200,477.15	T-3
	16		N42-12-08W	189.75			
T		2047-1B		942.64	304,493.58	200,349.69	T-3
	16		N42-12-08W	70.15			
T		2047-2		961.30	304,545.55	200,302.56	T-3
	17		S28-42-19W	187.08			
T		2047-2A		935.46	304,381.46	200,212.71	T-3
	17		S28-42-19W	180.51			
T		2047-3		986.25	304,223.13	200,126.01	T-3
	18		S53-31-27E	260.46			
T		2047-3A		930.61	304,068.29	200,335.45	T-3
	18		S53-31-27E	329.72			
T		2046-4		932.23	303,872.28	200,600.57	T-3
	19		S53-32-51E	197.72			

PARTIAL BOUNDARY SURVEYS
TABLE ROCK LAKE
WHITE RIVER, ARK. AND MO.

SEC. 27, T 23N., R 24W COUNTY STONE

TRACT NO.	COURSE NO.	MONUMENT NO.	ANGLE GRID BEARING	ELEVATION DISTANCE	POSITION NORTH	POSITION EAST	REMARKS
T		2046-9A		925.28	303,754.80	200,759.61	T-3
	19		S53-32-51E	392.36			
S		1905-2-1		931.78	303,521.67	201,075.21	T-3
T		2007-4-2		997.46	308,875.80	199,506.15	EXIST 1" PIPE T-3
	20		S87-17-26E	162.78			
T		2007-4-3		942.34	308,868.11	199,668.74	BREAKDOWN T-3
	21		S2-24-15W	164.43			
T		2007-4-3A		925.86	308,703.82	199,661.84	T-3
	21		S2-24-15W	330.63			
T		2007-4-4		946.81	308,373.48	199,647.98	T-3
	22		N47-09-28E	231.21			
T		2007-4-5		961.10	308,530.70	199,817.51	T-3
	23		N74-00-11E	139.87			
T		2007-4-5A		968.11	308,569.25	199,951.96	T-3
	23		N74-00-11E	149.56			
T		2007-4-5B		950.63	308,610.46	200,095.73	T-3
	23		N74-00-11E	225.22			
T		2007-4-6		983.06	308,672.53	200,312.23	T-3
	24		N42-04-17W	232.36			
T		2009-1		963.27	308,845.02	200,156.53	T-3

PARTIAL BOUNDARY SURVEY
TABLE ROCK LAKE
WHITE RIVER, ARK. AND MO.

SEC. 27, T 23N., R 24W COUNTY STONE

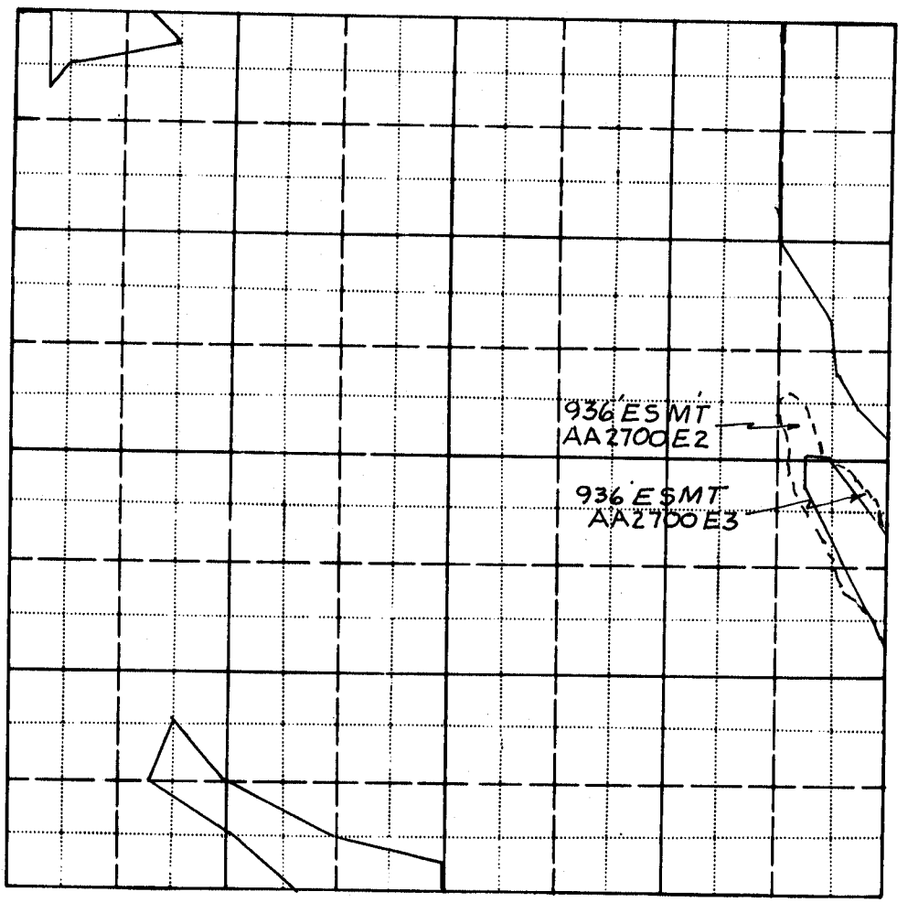

FULL SEC. APPROX. SCALE 1:12,000

TRACT NO.	COURSE NO.	MONUMENT NO.	ANGLE	ELEVATION	POSITION		REMARKS
			GRID BEARING	DISTANCE	NORTH	EAST	

Field Book No. 72TR23 Date: Nov. 1972

CERTIFICATE OF SURVEY

I HEREBY CERTIFY THAT THE ABOVE PLAT IS A TRUE AND CORRECT REPRESENTATION OF THE SURVEY MADE IN SECTION 27, T 23N., R 24W.

TOWILL, INC.
UNDER THE SUPERVISION OF
U. S. ARMY ENGINEER DISTRICT, LITTLE ROCK

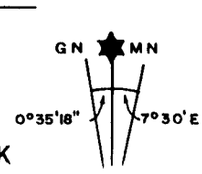

LEGEND

- ▲ - MONUMENT TYPE 1
- △ - MONUMENT TYPE 3
- ● - FOUND I. P.
- ○ - SET I. P.
- ■ - FOUND STONE
- □ - COMPUTED CORNER