PARTIAL BOUNDARY SURVEY
TABLE ROCK LAKE
WHITE RIVER, ARK. AND MO.

SEC. 24, T 23N., R 24W COUNTY STONE

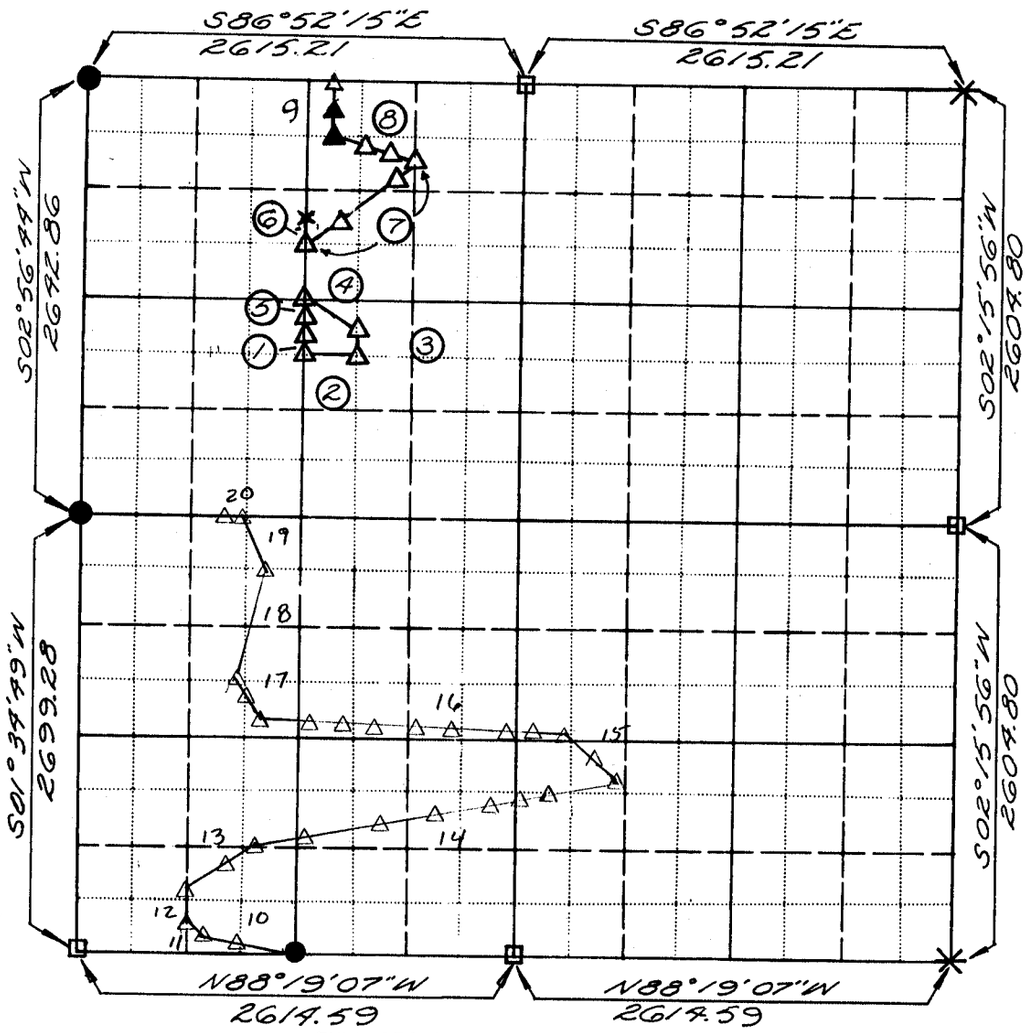

FULL SEC. APPROX. SCALE 1:12,000

MO. CENTRAL ZONE

TRACT NO.	COURSE NO.	MONUMENT NO.	ANGLE / GRID BEARING	ELEVATION / DISTANCE	POSITION NORTH	POSITION EAST	REMARKS
G		741-2-1		936.00	312,045.08	211,409.50	T-3
	1		S2-36-15W	77.64			
G		741-2-2		946.14	311,967.52	211,405.97	T-3
	2		S87-07-58E	329.35			
G		741-2-3		968.17	311,951.04	211,734.91	T-3
	3		N2-31-06E	164.43			
G		741-2-4		941.18	312,115.32	211,742.14	T-3
	4		N60-35-44W	368.71			

Field Book No. 72TR 5 Date: SEPT. 1972

CERTIFICATE OF SURVEY

I HEREBY CERTIFY THAT THE ABOVE PLAT IS A TRUE AND CORRECT REPRESENTATION OF THE SURVEY MADE IN SECTION 24, T 23N., R 24W.

TOWILL, INC.
UNDER THE SUPERVISION OF
U. S. ARMY ENGINEER DISTRICT LITTLE ROCK

GN MN 0°35'18" 7°30'E

LEGEND

- ▲ - MONUMENT TYPE 1
- △ - MONUMENT TYPE 3
- ● - FOUND I. P.
- ○ - SET I. P.
- ■ - FOUND STONE
- □ - COMPUTER CORNER

PARTIAL BOUNDARY SURVEYS
TABLE ROCK LAKE
WHITE RIVER, ARK. AND MO.

SEC. 24, T 23N., R 24W COUNTY STONE

TRACT NO.	COURSE NO.	MONUMENT NO.	ANGLE / GRID BEARING	ELEVATION / DISTANCE	POSITION NORTH	POSITION EAST	REMARKS
G		741-2-5		940.32	312,296.34	211,420.93	HELD BREAKDOWN T-3
	5		S2-36-15W	28.00			
G		741-2-6		936.00	312,268.37	211,419.66	T-3
G		741-1-1		~~936.00~~			NOT SET-LINE BELOW 936'
	6		S2-36-15W	~~~~			
G		741-1-2		931.37	312,625.17	211,435.89	T-3
	7		N55-53-27E	342.91			
G		741-1-2A		952.43	312,817.46	211,719.81	T-3
	7		N55-53-27E	384.60			
G		741-1-2B		918.04	313,033.14	212,038.25	T-3
	7		N55-53-27E	89.88			
G		741-1-3		925.18	313,083.54	212,112.66	T-3
	8		N68-29-32W	177.41			
G		741-1-3A		949.04	313,148.58	211,947.60	T-3
	8		N68-29-32W	127.79			
G		741-1-3B		961.08	313,195.43	211,828.71	T-3
	8		N68-29-32W	214.38			
G		741-1-4		945.85	313,274.03	211,629.26	T-1
	9		N2-33-41E	166.86			
G		741-1-4A		954.95	313,440.72	211,636.72	T-1
	9		N2-33-41E	162.16			
G		742-1		947.63	313,602.72	211,643.96	T-3

BOUNDARY SURVEYS
TABLE ROCK LAKE
WHITE RIVER, ARKANSAS & MISSOURI

SECTION 24 , T 23N , R 24W COUNTY STONE

COURSE NO.	MONUMENT NO.	GRID BEARING	ELEVATION / DISTANCE	POSITION NORTH	POSITION EAST	REMARKS
COURSES 10 THRU 21 WERE SURVEYED SEPT 1990 TO SHOW THE FEE ACQUISITION LINE, U.S. FOREST SERVICE LAND RETAINED BY THE CORPS.						
			TRACT "BB"			
	739-3-3: BB-1		943.67	308,307.05	211,271.59	T-3
10		N 79-28-19 W	341.31			
	BB-1A		946.12	308,369.41	210,936.02	T-3 SET 1990
10		N 79-28-19W	218.68			
	BB-2		937.06	308,409.37	210,721.02	T-3 SET 1990
11		N 39-51-12 W	154.09			
	BB-3		935.91	308,527.66	210,622.28	T-3 SET 1990
12		N00-12-36W	200.01			
	BB-4		947.82	308,727.67	210,621.55	T-3 SET 1990
13		N 59-22-15 E	294.68			
	BB-4 A		981.80	308,877.80	210,875.11	T-3 SET 1990
13		N 59-22-15 E	205.27			
	BB-5		986.81	308,982.38	211,051.74	T-3 SET 1990
14		N 81-37-21 E	313.41			
	BB-5 A		998.76	309,028.06	211,361.81	T-3 SET 1990
14		N 81-37-21 E	471.65			
	BB-5 B		1009.94	309,096.81	211,828.42	T-3 SET 1990
14		N 81-37-21 E	345.03			
	BB-5 C		1008.67	309,147.09	212,169.77	T-3 SET 1990
14		N 81-37-21 E	343.01			
	BB-5 D		992.96	309,197.08	212,509.12	T-3 SET 1990
14		N 81-37-21 E	180.75			
	BB-5 E		987.42	309,223.41	212,687.94	T-3 SET 1990
14		N 81-37-21 E	181.15			
	BB-5 F		976.30	309,249.80	212,867.16	T-3 SET 1990
14		N 81-37-21 E	445.06			
	BB-6		1015.67	309,314.61	213,307.47	T-3 SET 1990
15		N 48-47-10 W	213.99			
	BB-6 A		988.31	309,455.60	213,146.50	T-3 SET 1990
15		N 48-47-10 W	119.25			
	BB-6 B		957.15	309,534.17	213,056.79	T-3 SET 1990
15		N 48-47-10 W	116.50			
	BB-7		971.99	309,610.93	212,969.15	T-3 SET 1990
16		N 85-51-40 W	192.32			

BOUNDARY SURVEYS
TABLE ROCK LAKE
WHITE RIVER, ARKANSAS & MISSOURI

SECTION 24 , T 23 N , R 24 W COUNTY STONE

COURSE NO.	MONUMENT NO.	GRID BEARING	ELEVATION / DISTANCE	POSITION NORTH	POSITION EAST	REMARKS
	BB-7A		959.93	309,624.80	212,777.33	T-3 SET 1990
16		N 85-51-40W	163.96			
	BB-7B		938.58	309,636.63	212,613.80	T-3 SET 1990
16		N 85-51-40W	333.62			
	BB-7C		950.39	309,660.69	212,281.05	T-3 SET 1990
16		N 85-51-40W	225.82			
	BB-7D		944.34	309,676.99	212,055.81	T-3 SET 1990
16		N 85-51-40W	258.62			
	BB-7E		942.57	309,695.67	211,797.87	T-3 SET 1990
16		N 85-51-40W	195.74			
	BB-7F		943.00	309,709.81	211,602.65	T-3 SET 1990
16		N 85-51-40W	204.79			
	BB-7G		940.01	309,724.62	211,398.39	T-3 SET 1990
16		N 85-51-40W	300.93			
	BB-8		932.81	309,746.37	211,098.25	T-3 SET 1990
17		N 28-12-59W	172.16			
	BB-8A		947.67	309,898.07	211,016.85	T-3 SET 1990
17		N 28-12-59W	125.66			
	BB-9		946.63	310,008.72	210,957.31	T-3 SET 1990
18		N 16-22-40 E	685.93			
	BB-10		950.66	310,666.82	211,150.73	T-3 SET 1990
19		N 21-52-20W	356.97			
	BB-11		946.97	310,998.10	211,017.74	T-3 S SET 1990
20		N 87-52-18W	61.45			
	BB-12		935.31	311,000.38	210,956.33	T-3 ON E/W 1/4 LINE SET 1990

PARTIAL BOUNDARY SURVEY
TABLE ROCK LAKE
WHITE RIVER, ARK. AND MO.

SEC. 24, T 23 N., R 24 W COUNTY STONE

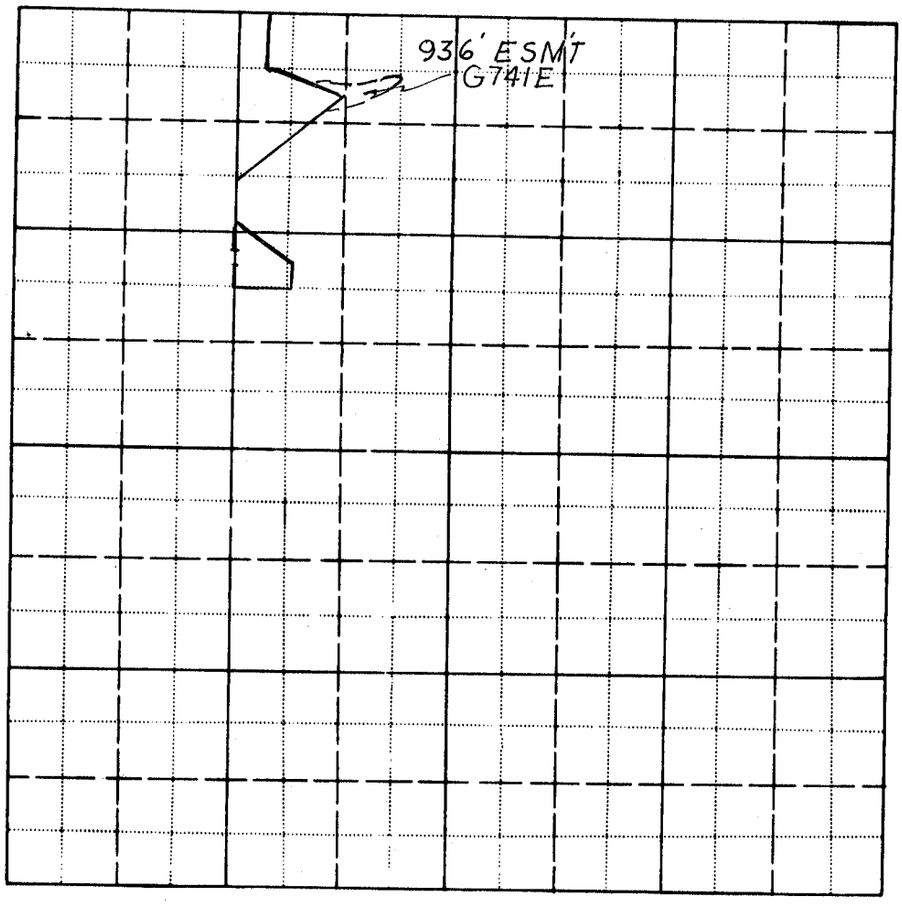

FULL SEC. APPROX. SCALE 1:12,000

TRACT NO.	COURSE NO.	MONUMENT NO.	ANGLE / GRID BEARING	ELEVATION / DISTANCE	POSITION / NORTH	POSITION / EAST	REMARKS

Field Book No. 72 TR 23 Date: Nov. 1972

CERTIFICATE OF SURVEY

I HEREBY CERTIFY THAT THE ABOVE PLAT IS A TRUE AND CORRECT REPRESENTATION OF THE SURVEY MADE IN SECTION 24, T 23 N., R 24 W.

STONE

TOWILL, INC.
UNDER THE SUPERVISION OF
U. S. ARMY ENGINEER DISTRICT, LITTLE ROCK

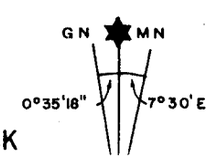

LEGEND

- ▲ · MONUMENT TYPE 1
- △ · MONUMENT TYPE 3
- ● · FOUND I. P.
- ○ · SET I. P.
- ■ · FOUND STONE
- □ COMPUTED CORNER