PARTIAL BOUNDARY SURVEY
TABLE ROCK LAKE
WHITE RIVER, ARK. AND MO.

SEC. 13, T 23N., R 24W COUNTY STONE

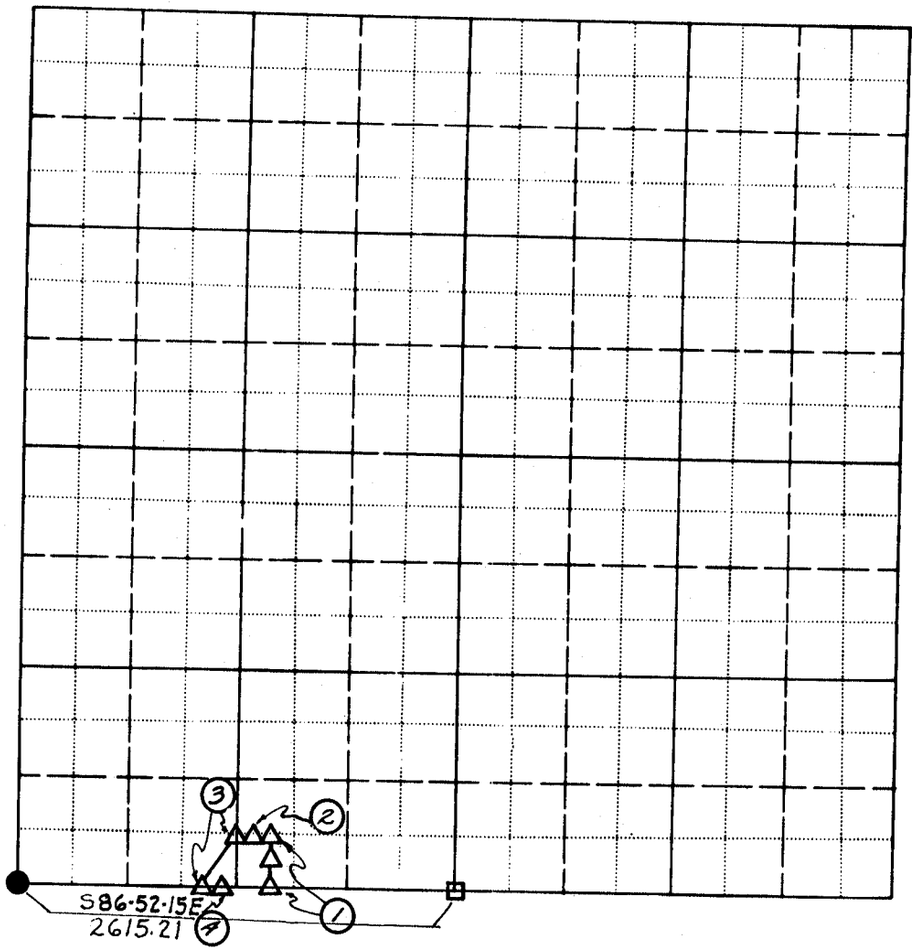

FULL SEC. APPROX. SCALE 1:12,000

MO. CENTRAL ZONE

TRACT NO.	COURSE NO.	MONUMENT NO.	ANGLE / GRID BEARING	ELEVATION / DISTANCE	POSITION NORTH	POSITION EAST	REMARKS
G		742-1		947.63	313,602.72	211,643.96	T-3
	1		N2-33-41E	233.87			
G		742-1A		945.77	313,836.36	211,654.41	T-3
	1		N2-33-41E	96.13			
G		742-2		939.64	313,932.39	211,658.71	T-3
	2		N86-52-15W	71.26			
G		742-2A		932.59	313,936.28	211,587.55	T-3
	2		N86-52-15W	92.19			

Field Book No. 72TR5 Date: SEPT. 72

CERTIFICATE OF SURVEY

I HEREBY CERTIFY THAT THE ABOVE PLAT IS A TRUE AND CORRECT REPRESENTATION OF THE SURVEY MADE IN SECTION 13, T 23N., R 24W.

STONE

TOWILL, INC.
UNDER THE SUPERVISION OF
U. S. ARMY ENGINEER DISTRICT, LITTLE ROCK

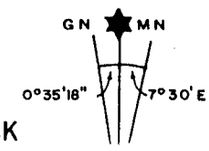

LEGEND

- ▲ - MONUMENT TYPE 1
- △ - MONUMENT TYPE 3
- ● - FOUND I. P.
- ○ - SET I. P.
- ■ - FOUND STONE
- □ - COMPUTED CORNER

PARTIAL BOUNDARY SURVEYS

PARTIAL BOUNDARY SURVEY
WHITE RIVER, ARK. AND MO.
WHITE RIVER, ARK. AND MO.

SEC. 13 T 23N, R 24W COUNTY STONE

TRACT NO.	COURSE NO.	MONUMENT NO.	ANGLE GRID BEARING	ELEVATION DISTANCE	POSITION NORTH	POSITION EAST	REMARKS
G		742-3		961.34	313,941.31	211,495.50	T-3
	3		S29-01-16W	366.81			
G		742-4		973.20	313,620.56	211,317.55	T-3
	4		S86-52-15E	149.30			
G		742-5		936.00	313612.41	211466.63	T-3

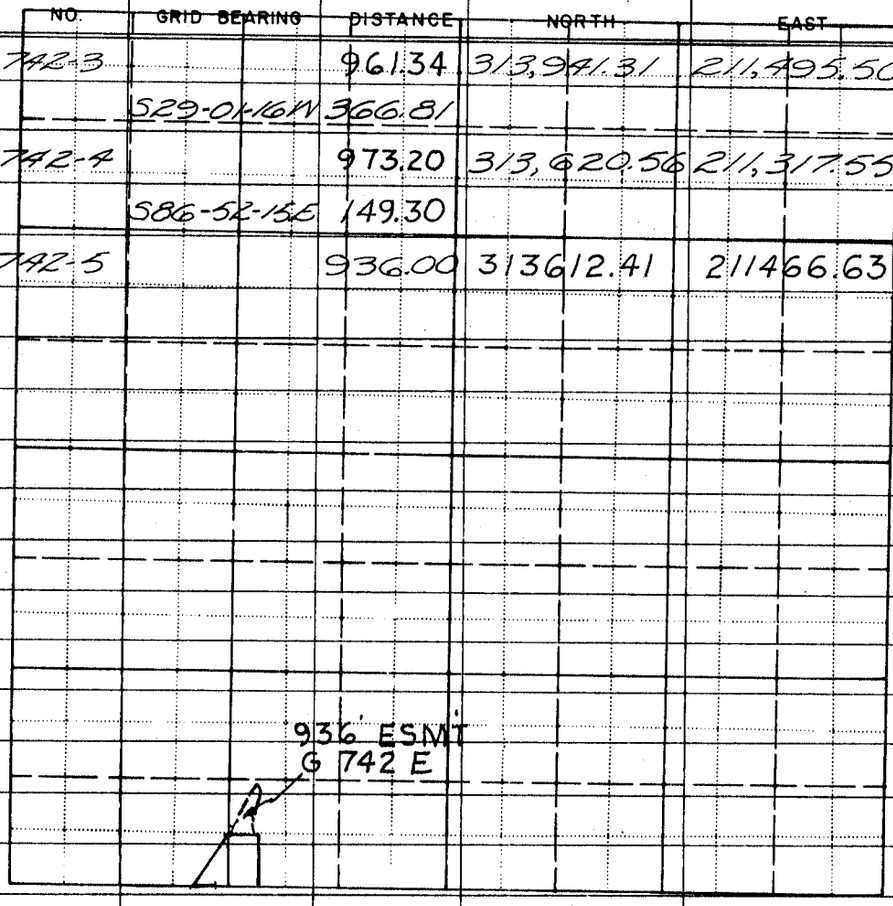

FULL SEC. APPROX SCALE 1:12,000

TRACT NO.	COURSE NO.	MONUMENT NO.	ANGLE GRID BEARING	ELEVATION DISTANCE	POSITION NORTH	POSITION EAST	REMARKS

Field Book No. 72 TR 23 Date: Nov. 72

CERTIFICATE OF SURVEY

I HEREBY CERTIFY THAT THE ABOVE PLAT IS A TRUE AND CORRECT REPRESENTATION OF THE SURVEY MADE IN SECTION 13, T 23 N., R 24W.

STONE COUNTY, MISSOURI

Bruce R. Slack

BRUCE R. SLACK L.S. 1466.

TOWILL, INC.
UNDER THE SUPERVISION OF
U. S. ARMY ENGINEER DISTRICT, LITTLE ROCK
CORPS OF ENGINEERS

SHEET 3 of 3

GN MN 0°35'18" 7°30'E

LEGEND
- ▲ MONUMENT TYPE 1
- △ MONUMENT TYPE 3
- ● FOUND I. P.
- ○ SET I. P.
- ■ FOUND STONE
- □ COMPUTED CORNER
- ✱ OTHER

SHEET 2 of 3