PARTIAL BOUNDARY SURVEY
TABLE ROCK LAKE
WHITE RIVER, ARK. AND MO.

SEC. 21, T 23N., R 23W COUNTY STONE

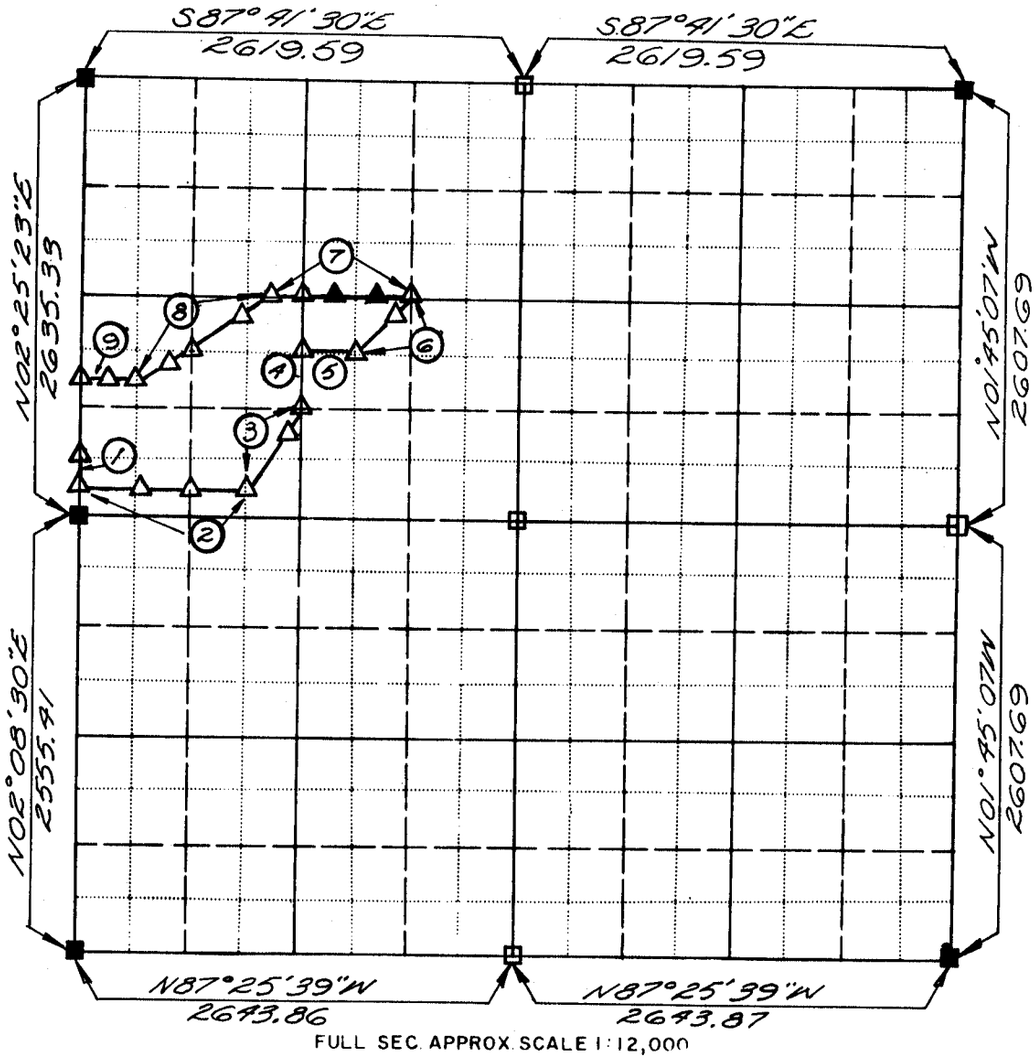

FULL SEC. APPROX. SCALE 1:12,000

MO. CENTRAL ZONE

TRACT NO.	COURSE NO.	MONUMENT NO.	ANGLE / GRID BEARING	ELEVATION / DISTANCE	POSITION NORTH	POSITION EAST	REMARKS
G		704-14		943.84	310,611.79	225,730.62	T-3
	1		S2-25-23W	164.71			
G		700-1		1020.92	310,447.23	225,723.65	T-3
	2		S87-58-30E	394.00			
G		700-1A		1004.20	310,433.31	226,117.40	T-3
	2		S87-58-30E	367.28			
G		700-1B		960.13	310,420.33	226,484.45	T-3
	2		S87-58-30E	227.61			

Field Book No. 72TR5 Date: JULY 1972

CERTIFICATE OF SURVEY

I HEREBY CERTIFY THAT THE ABOVE PLAT IS A TRUE AND CORRECT REPRESENTATION OF THE SURVEY MADE IN SECTION 21, T 23 N., R 23W

TOWILL, INC.
UNDER THE SUPERVISION OF
U. S. ARMY ENGINEER DISTRICT, LITTLE ROCK

GN MN
0°35'18" 7°30'E

LEGEND

- ▲ - MONUMENT TYPE 1
- △ - MONUMENT TYPE 3
- ● - FOUND I. P.
- ○ - SET I. P.
- ■ - FOUND STONE
- □ - COMPUTED CORNER

PARTIAL BOUNDARY SURVEYS
TABLE ROCK LAKE
WHITE RIVER, ARK. AND MO.

SEC. 21, T 23N., R 23W COUNTY STONE

TRACT NO.	COURSE NO.	MONUMENT NO.	ANGLE / GRID BEARING	ELEVATION / DISTANCE	POSITION / NORTH	POSITION / EAST	REMARKS
G		700-2		985.26	310,412.29	226,711.92	T-3
	3		N35-56-14E	456.64			
G		700-2A		940.41	310,782.01	226,979.92	T-3
	3		N35-56-14E	137.19			
G		700-3		922.95	310,893.09	227,060.44	T-3
	4		N2-13-15E	328.55			
G		700-4		921.71	311,211.39	227,073.17	T-3
	5		S87-52-52E	328.90			
G		700-5		921.38	311,209.23	227,401.85	T-3
	6		N47-11-16E	310.03			
G		700-5A		923.22	311,419.92	227,629.28	T-3
	6		N47-11-16E	154.55			
G		700-6		938.05	311,524.96	227,742.66	T-3
	7		N87-50-36W	162.05			
G		700-6A		957.96	311,531.06	227,580.72	T-1
	7		N87-50-36W	262.18			
G		700-6B		966.97	311,540.92	227,318.73	T-1
	7		N87-50-36W	232.99			
G		700-7		954.99	311,549.69	227,085.91	T-3
	7		N87-50-36W	164.31			
G		700-8		928.94	311,555.88	226,921.72	T-3
	8		S61-12-18W	210.14			
G		700-8A		942.85	311,454.66	226,737.56	T-3
	8		S61-12-18W	515.95			
G		700-8B		978.63	311,206.13	226,285.41	T-3
	8		S61-12-18W	125.17			
G		700-8C		969.68	311,145.84	226,175.72	T-3
	8		S61-12-18W	108.84			
G		700-9		944.45	311,093.42	226,080.33	T-3
	9		S88-05-55W	253.85			
G		700-9A		949.69	311,085.00	225,826.63	T-3
	9		S88-05-55W	92.45			
G		704-15		944.23	311,081.93	225,734.22	YIELD 3/4" BAR T-3

PARTIAL BOUNDARY SURVEYS
TABLE ROCK LAKE
WHITE RIVER, ARK. AND MO.

SEC. 21, T 23N., R 23W COUNTY STONE

TRACT NO.	COURSE NO.	MONUMENT NO.	ANGLE / GRID BEARING	ELEVATION / DISTANCE	POSITION / NORTH	POSITION / EAST	REMARKS
			SECTIONAL BREAKDOWN LINE				
G		700-9			311,093.42	226,080.33	
	9		N87-53-59W	329.05			
G		704-15			311,105.48	225,751.51	

SHEET 3 of 4

EASEMENT SURVEY
TABLE ROCK LAKE
WHITE RIVER, ARK. AND MO.

SEC. 21, T 23N., R 23W COUNTY STONE

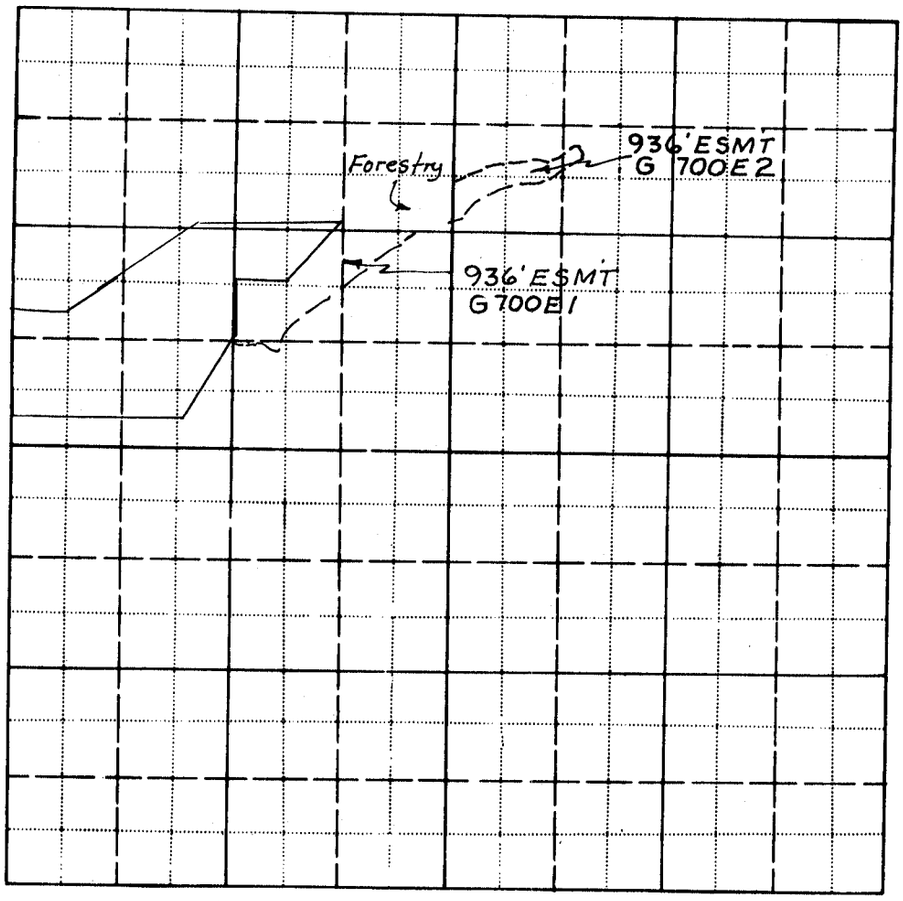

FULL SEC. APPROX. SCALE 1:12,000

TRACT NO.	COURSE NO.	MONUMENT NO.	ANGLE	ELEVATION	POSITION		REMARKS
			GRID BEARING	DISTANCE	NORTH	EAST	

Field Book No. 72 TR 23 Date: JULY 72

CERTIFICATE OF SURVEY

I HEREBY CERTIFY THAT THE ABOVE PLAT IS A TRUE AND CORRECT REPRESENTATION OF THE SURVEY MADE IN SECTION 21, T 23 N., R 23W.

STONE COUNTY, MISSOURI

Bruce R. Slack

BRUCE R. SLACK L.S. 1466.

TOWILL, INC.
UNDER THE SUPERVISION OF
U. S. ARMY ENGINEER DISTRICT, LITTLE ROCK
CORPS OF ENGINEERS

SHEET 4 of 4

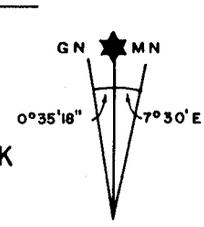

LEGEND

- ▲ - MONUMENT TYPE 1
- △ - MONUMENT TYPE 3
- ● - FOUND I. P.
- ○ - SET I. P.
- ■ - FOUND STONE
- □ - COMPUTED CORNER
- ✱ - OTHER