# PARTIAL BOUNDARY SURVEY
# TABLE ROCK LAKE
# WHITE RIVER, ARK. AND MO.

SEC. 17, T 23N., R 23W COUNTY STONE

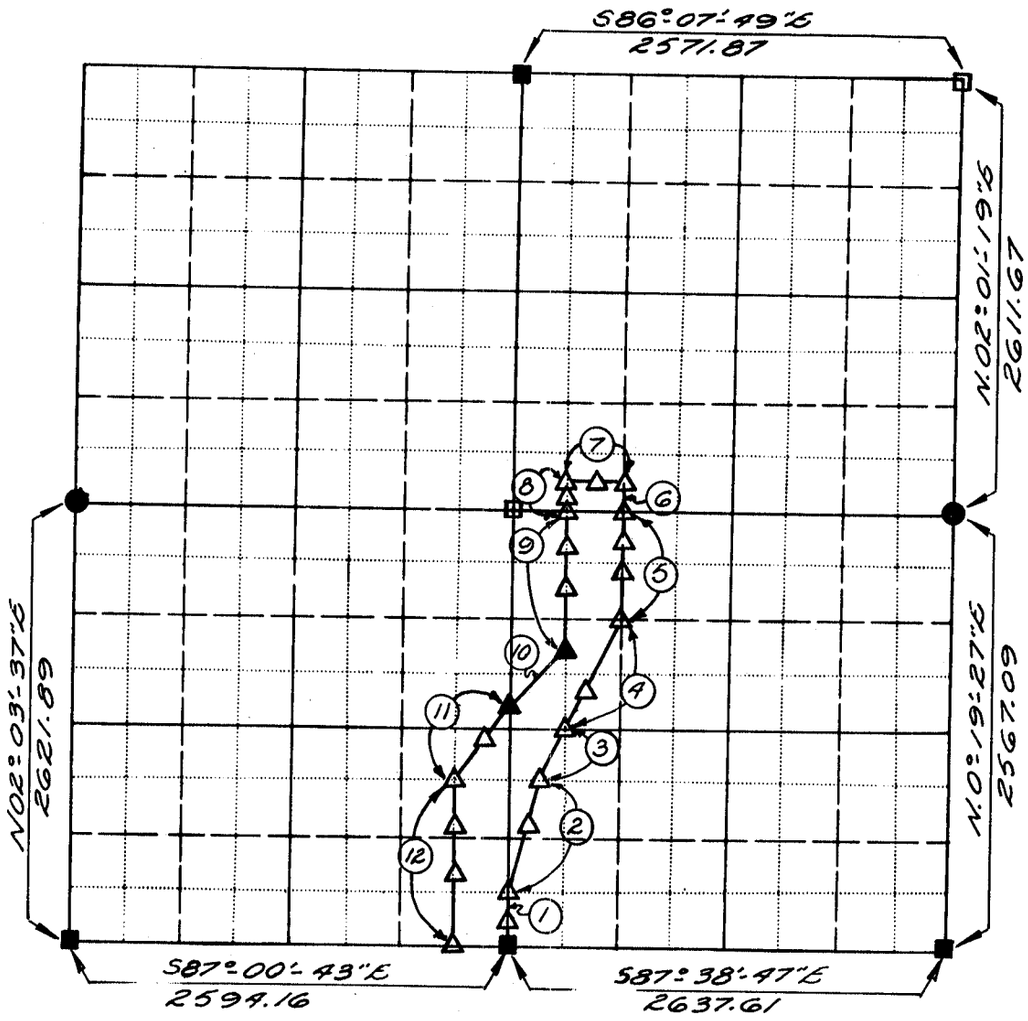


FULL SEC. APPROX. SCALE 1:12,000

MO. CENTRAL ZONE

| TRACT NO. | COURSE NO. | MONUMENT NO. | ANGLE / GRID BEARING | ELEVATION / DISTANCE | POSITION NORTH | POSITION EAST | REMARKS |
|---|---|---|---|---|---|---|---|
| G | | 703-3 | | 958.12 | 313,023.97 | 223,192.71 | EXIST S¼ STONE T-3 |
| | 1 | | N1-55-24E | 325.99 | | | |
| G | | 703-4 | | 940.20 | 313,349.78 | 223,203.65 | AS PER BREAK-DOWN T-3 |
| | 2 | | N16-01-11E | 414.18 | | | |
| G | | 703-4A | | 957.51 | 313,747.88 | 223,317.95 | T-3 |
| | 2 | | N16-01-11E | 255.76 | | | |
| G | | 703-5 | | 966.30 | 313,993.70 | 223,388.53 | T-3 |
| | 3 | | N28-33-27E | 361.48 | | | |

Field Book No. 72TR5 Date: 8/1972

**CERTIFICATE OF SURVEY**

I HEREBY CERTIFY THAT THE ABOVE PLAT IS A TRUE AND CORRECT REPRESENTATION OF THE SURVEY MADE IN SECTION 17, T 23 N., R 23W

STONE

TOWILL, INC.
UNDER THE SUPERVISION OF
U. S. ARMY ENGINEER DISTRICT, LITTLE ROCK

GN MN 0°35'18" 7°30'E

**LEGEND**

- ▲ - MONUMENT TYPE 1
- △ - MONUMENT TYPE 3
- ● - FOUND I. P.
- ○ - SET I. P.
- ■ - FOUND STONE
- □ - COMPUTED CORNER

# PARTIAL BOUNDARY SURVEYS
# TABLE ROCK LAKE
# WHITE RIVER, ARK. AND MO.

SEC. 17, T 23N., R 23W COUNTY STONE

| TRACT NO. | COURSE NO. | MONUMENT NO. | ANGLE / GRID BEARING | ELEVATION / DISTANCE | POSITION / NORTH | POSITION / EAST | REMARKS |
|---|---|---|---|---|---|---|---|
| G | | 703-6 | | 971.70 | 314,311.20 | 223,561.34 | T-3 |
| | 4 | | N28-23-19E | 119.09 | | | |
| G | | 703-6A | | 959.41 | 314,415.97 | 223,617.96 | T-3 |
| | 4 | | N28-23-19E | 600.61 | | | |
| G | | 703-7 | | 978.33 | 314,944.35 | 223,903.52 | T-3 |
| | 5 | | N1-31-42E | 191.44 | | | |
| G | | 703-7A | | 954.66 | 315,135.72 | 223,908.63 | T-3 |
| | 5 | | N1-31-42E | 257.40 | | | |
| G | | 703-7B | | 930.28 | 315,393.03 | 223,915.49 | T-3 |
| | 5 | | N1-31-42E | 200.54 | | | |
| G | | 701-1 | | 948.08 | 315,593.50 | 223,920.83 | T-3 |
| | 6 | | N1-56-53E | 164.43 | | | |
| G | | 701-2 | | 953.30 | 315,757.84 | 223,926.42 | T-3 |
| | 7 | | N86-39-53W | 209.44 | | | |
| G | | 701-2A | | 934.32 | 315,770.02 | 223,717.33 | T-3 |
| | 7 | | N86-39-53W | 111.43 | | | |
| G | | 701-3 | | 944.54 | 315,776.51 | 223,606.10 | T-3 |
| | 8 | | S1-56-08W | 100.47 | | | |
| G | | 701-3A | | 954.82 | 315,676.10 | 223,602.71 | T-3 |
| | 8 | | S1-56-08W | 64.17 | | | |
| G | | 703-9 | | 954.68 | 315,611.96 | 223,600.54 | T-3 |
| | 9 | | S1-43-34W | 232.47 | | | |
| G | | 703-9A | | 946.26 | 315,379.60 | 223,593.54 | T-3 |
| | 9 | | S1-43-34W | 402.62 | | | |
| G | | 703-9B | | 954.40 | 314,977.16 | 223,581.41 | T-3 |
| | 9 | | S1-43-34W | 178.26 | | | |
| G | | 703-10 | | 938.34 | 314,798.99 | 223,576.04 | T-1 |
| | 10 | | S47-14-43W | 455.00 | | | |
| G | | 703-11 | | 944.45 | 314,490.10 | 223,241.95 | T-1 |
| | 11 | | S35-48-32W | 252.87 | | | |
| G | | 703-11A | | 936.62 | 314,285.03 | 223,094.00 | T-3 |
| | 11 | | S35-48-32W | 328.12 | | | |
| G | | 703-12 | | 974.16 | 314,018.94 | 222,902.02 | T-3 |
| | 12 | | S1-56-26W | 377.43 | | | |

# PARTIAL BOUNDARY SURVEYS
# TABLE ROCK LAKE
# WHITE RIVER, ARK. AND MO.

SEC. 17, T 23N., R 23W COUNTY STONE

| TRACT NO. | COURSE NO. | MONUMENT NO. | ANGLE / GRID BEARING | ELEVATION / DISTANCE | POSITION / NORTH | POSITION / EAST | REMARKS |
|---|---|---|---|---|---|---|---|
| G | | 703-12A | | 955.06 | 313,641.72 | 222,889.24 | T-3 |
| | 12 | | S1-56-26W | 297.61 | | | |
| G | | 703-12B | | 948.90 | 313,344.28 | 222,879.16 | T-3 |
| | 12 | | S1-56-26W | 303.59 | | | |
| G | | 703-13 | | 933.36 | 313,040.87 | 222,868.88 | T-3 |

SHEET 3 of 4

# PARTIAL BOUNDARY SURVEY
# TABLE ROCK LAKE
# WHITE RIVER, ARK. AND MO.

SEC. 17, T 23N., R 23W COUNTY STONE

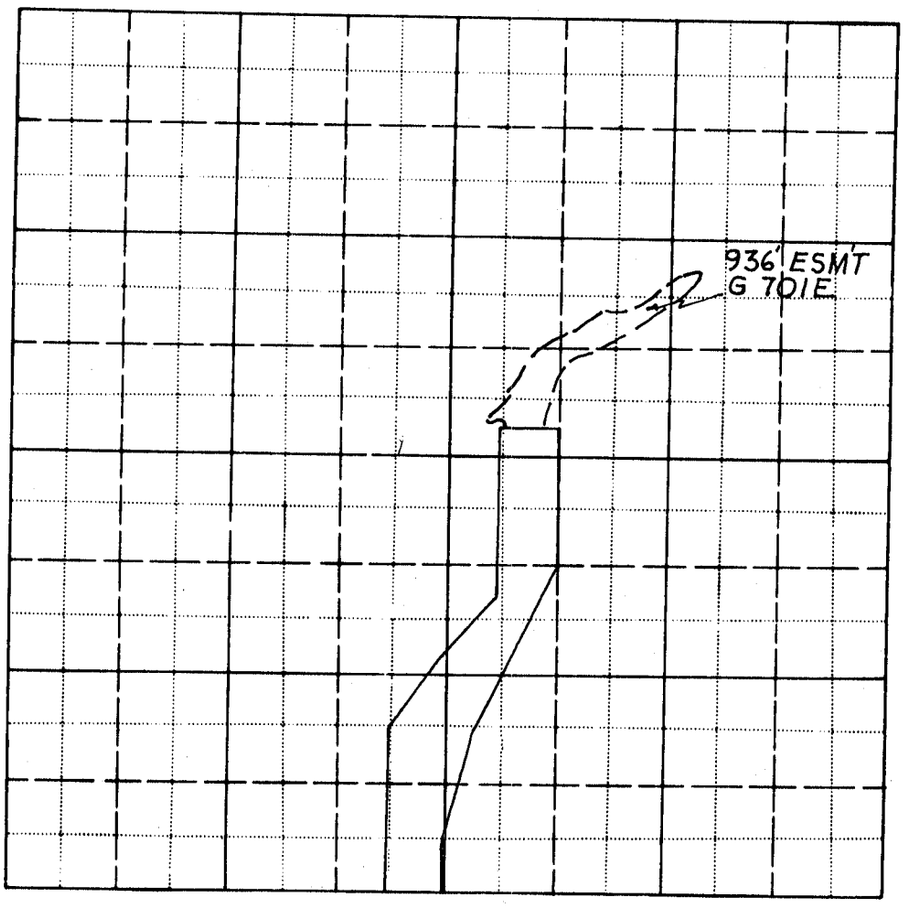


FULL SEC. APPROX. SCALE 1:12,000

| TRACT NO. | COURSE NO. | MONUMENT NO. | ANGLE | ELEVATION | POSITION | | REMARKS |
|---|---|---|---|---|---|---|---|
| | | | GRID BEARING | DISTANCE | NORTH | EAST | |
| | | | | | | | |
| | | | | | | | |
| | | | | | | | |
| | | | | | | | |
| | | | | | | | |
| | | | | | | | |
| | | | | | | | |
| | | | | | | | |

Field Book No. 72TR 23 Date: AUG 1972

**CERTIFICATE OF SURVEY**

I HEREBY CERTIFY THAT THE ABOVE PLAT IS A TRUE AND CORRECT REPRESENTATION OF THE SURVEY MADE IN SECTION 17, T 23N., R 23W.

STONE

TOWILL, INC.
UNDER THE SUPERVISION OF
U. S. ARMY ENGINEER DISTRICT, LITTLE ROCK

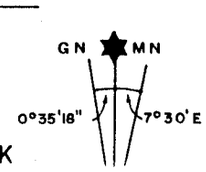


**LEGEND**

- ▲ - MONUMENT TYPE 1
- △ - MONUMENT TYPE 3
- ● - FOUND I. P.
- ○ - SET I. P.
- ■ - FOUND STONE
- □ - COMPUTED CORNER