BOUNDARY SURVEYS
TABLE ROCK LAKE
WHITE RIVER, ARKANSAS & MISSOURI
AREA 22
CONTRACT NO. DACW03-79-C-0015

SECTION 15, T 22N, R 25 W COUNTY BARRY

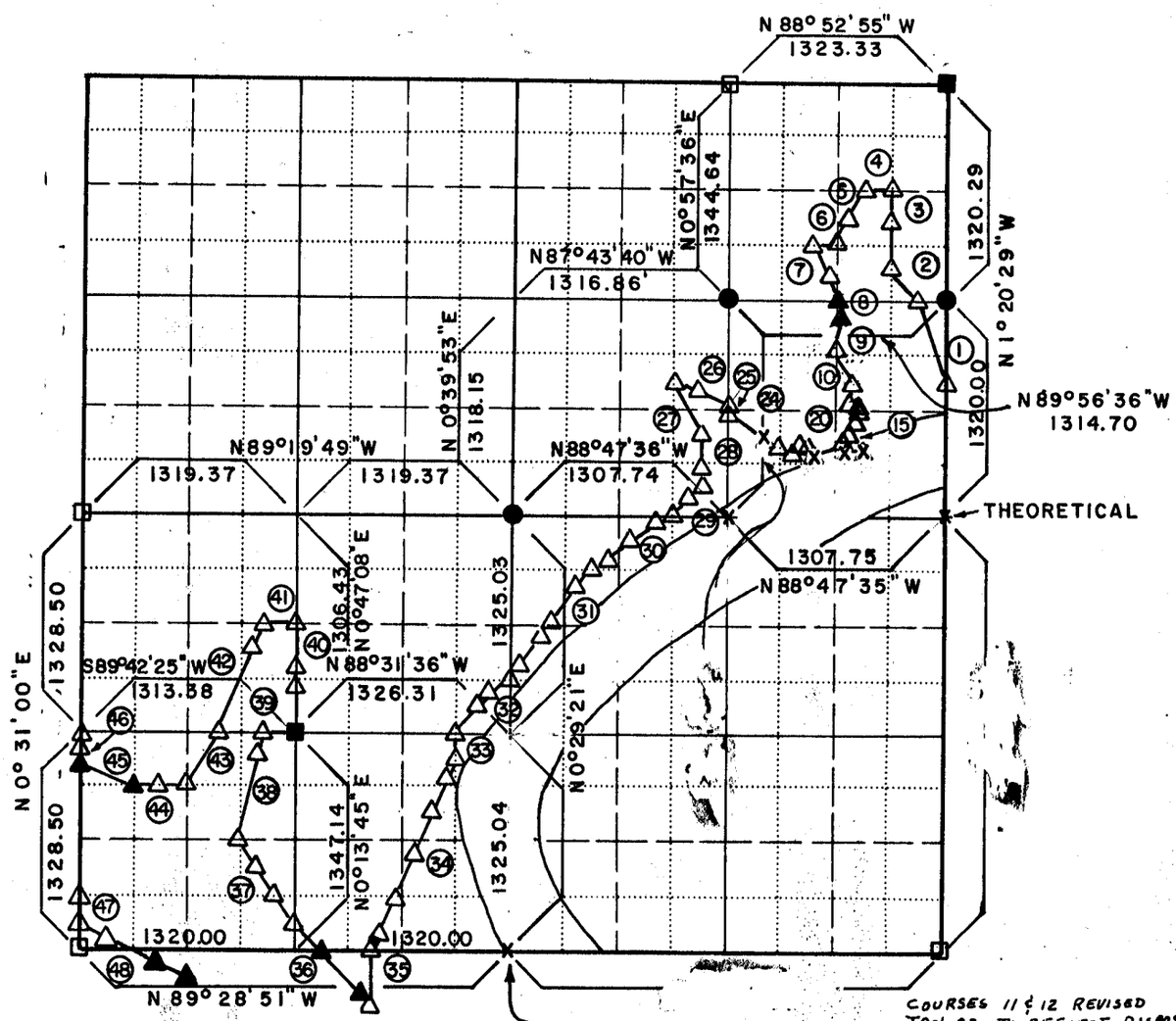

FULL SECTION APPROXIMATE SCALE 1:12,000

THEORETICAL

MO. WEST ZONE

COURSES 11 & 12 REVISED JAN 82 TO REFLECT DISPOSAL

COURSE 11 REVISED SEPT 82 TO REFLECT DISPOSAL

COURSE NO.	MONUMENT NO.	GRID BEARING	ELEVATION / DISTANCE	POSITION NORTH	POSITION EAST	REMARKS
	EE 3146-1		939.79	165080.76	759274.28	T-3
1		N 17° 01' 40" W	521.16			
	EE 3104-1		969.84	165579.03	759121.64	T-3 YIELD BAR
2		N 43° 02' 25" W	230.78			
	EE 3104-2		945.92	165747.69	758964.12	T-3 YIELD PIPE
3		N 0° 49' 02" E	294.11			
	EE 3104-2A		947.84	166041.75	758968.30	T-3
3		N 0° 49' 02" E	197.40			

Field Book No. 81 TR-1 / 79 TR 9 / 79 TR 4 Date: JAN 1982 / JULY 1979 / APRIL 1979

CERTIFICATE OF SURVEY

I HEREBY CERTIFY THAT THE ABOVE PLAT IS A TRUE AND CORRECT REPRESENTATION OF THE SURVEY MADE IN SECTION 15, T 22 N, R 25 W.

STATE OF MISSOURI — JAMES A. LYCH — NUMBER

PREPARED BY
ANDERSON ENGINEERING, INC.
FOR
U.S. ARMY ENGINEER DISTRICT, LITTLE ROCK

GN MN 5¾°

LEGEND
- ▲ MONUMENT TYPE 1
- △ MONUMENT TYPE 2
- ● FOUND I. P.
- ○ SET I. P.
- FOUND STONE

BOUNDARY SURVEYS
TABLE ROCK LAKE
WHITE RIVER, ARKANSAS & MISSOURI

SECTION 15, T 22 N, R 25 W, COUNTY BARRY

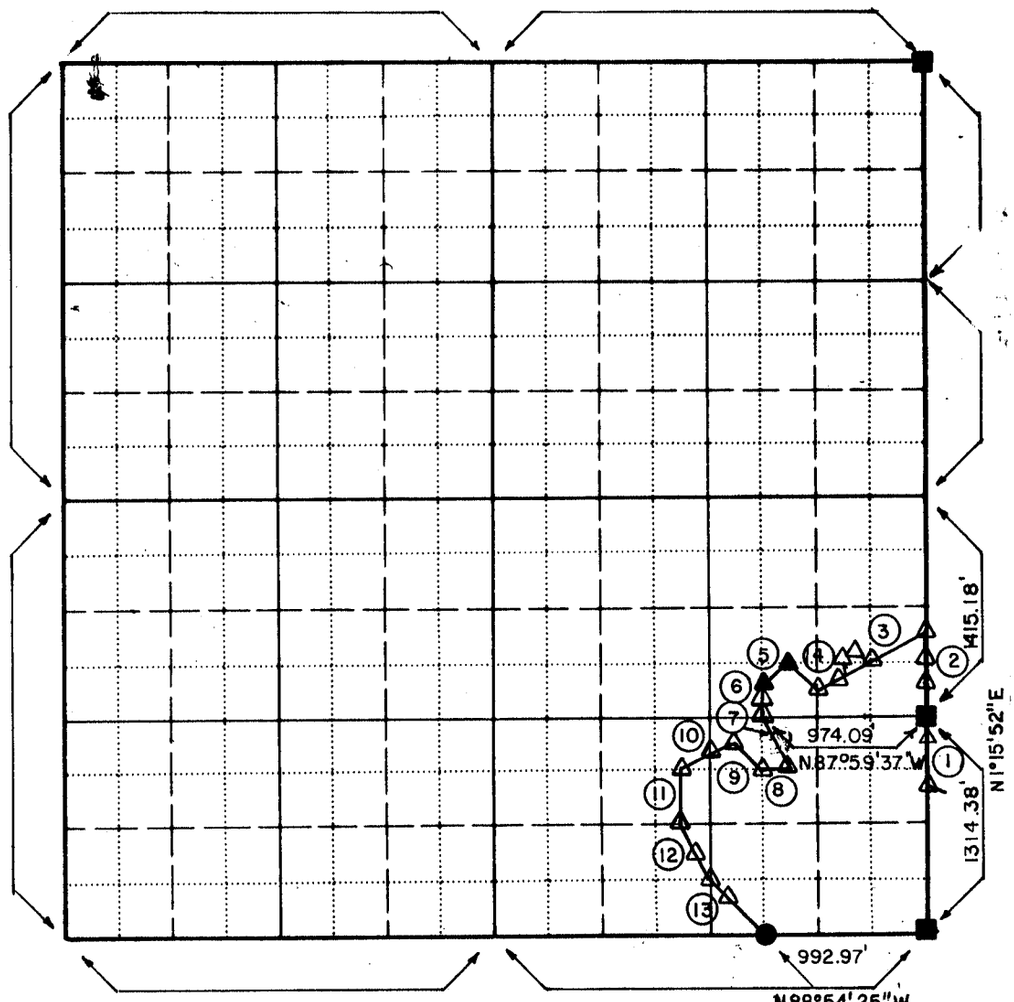

FULL SECTION APPROXIMATE SCALE 1:12,000

COURSE 3 REVISED MAY 1979. BOOK 77TR-67 MO. WEST ZONE

COURSE NO.	MONUMENT NO.	GRID BEARING	ELEVATION DISTANCE	POSITION NORTH	POSITION EAST	REMARKS
	EE3117-10		957.25	162253.77	759214.16	Monument Type 3
1		N 1°10'13"E	399.45			
	EE3117-10A		938.89	162653.25	759222.32	Monument Type 3
1		N 1°10'13"E	93.40			
	EE 3117-11		943.72	162746.46	759224.22	Monument Type 3
2		N 1°16'56"E	200.97'			
	EE3117-11A		955.75'	162947.40	759228.73	Monument Type 3
2		N1°16'24"E	196.68'			
	EE3117-11B		952.30'	163144.04	759233.10	Monument Type 3
2		N1°16'24"E	172.24'			

CERTIFICATE OF SURVEY

I HEREBY CERTIFY THAT THE ABOVE PLAT IS A TRUE AND CORRECT REPRESENTATION OF THE SURVEY MADE IN SECTION 15, T 22 N, R 25 W.

Field Book No. 76 TR 22, 76 TR 21, 76 TR 26 Date: JUNE, 77

PREPARED BY

MIDWEST SURVEYORS

FOR

U. S. ARMY ENGINEER DISTRICT, LITTLE ROCK

GN MN 0°20' 6°

LEGEND

- ▲ MONUMENT TYPE 1
- △ MONUMENT TYPE 3
- ● FOUND I. P.
- ○ SET I. P
- ■ FOUND STONE

BOUNDARY SURVEYS
TABLE ROCK LAKE
WHITE RIVER, ARKANSAS & MISSOURI

SECTION 15 , T 22 N , R 25 W, COUNTY BARRY

COURSE NO.	MONUMENT NO.	GRID BEARING	ELEVATION DISTANCE	POSITION NORTH	POSITION EAST	REMARKS
	EE 3117-12 EE 3116-1		934.76'	163316.24	759236.93	Monument Type 3
3		S 64° 14'24"W	396.08'			
	EE 3116-1A		948.97'	163144.18	758880.39	Monument Type 3
3		~~S64°14'24"W~~	~~179.82'~~	REVISED. SEE	PG. 2A	
	EE 3116-1B		946.69'	163066.01	758718.44	Monument Type 3
3		S64°14'24"W	164.77'			
	EE 3116-2		931.99'	162994.44	758570.12	Monument Type 3
4		N43°38'36"W	233.19'			
	EE 3116-3		921.07'	163163.19	758409.18	Monument Type 1
5		S45°09'23"W	237.60'			
	EE 3116-4		930.30'	162995.64	758240.72	Monument Type 1
6		S 2°35'36"E	100.00'			
	EE 3116-4A		937.95'	162895.75	758245.24	Monument Type 3
6		S2°35'36"E	135.22'			
	EE 3116-5 EE 3115-1		933.11'	162760.67	758251.36	Monument Type 3
7		S 21°00'52"E	342.60'			
	EE 3115-2		944.88'	162440.86	758374.22	Monument Type 3
8		N88°30'52"W	165.00'			
	EE 3115-3		953.46'	162445.14	758209.27	Yield to Rebar Monument Type 3
9		N43°52'52"W	234.46'			
	EE 3115-4		950.13'	162614.14	758046.75	Yield to Rebar Monument Type 3
10		S63°38'58"W	176.32'			
	EE 3115-4A		943.92'	162535.89	757888.78	Monument Type 3
10		S63°38'58"W	196.00'			
	EE 3115-5		929.78'	162448.91	757713.18	Yield to Rebar Monument Type 3
11		S0°31'24"W	323.10'			
	EE 3115-6		926.58'	162125.90	757710.23	Yield to Rebar Monument Type 3
12		S25°50'39"E	210.50'			
	EE 3115-6A		932.20'	161936.49	757801.98	Monument Type 3
12		S25°50'39"E	158.65'			
	EE 3115-7		926.43'	161793.73	757871.13	Yield to Rebar Monument Type 3
13		S 44°03'21"E	200.83'			
	EE 3115-7A		944.78'	161649.40	758010.77	Monument Type 3
13		S44°03'20"E	275.59'			
	EE 3115-8		938.56'	161451.35	758202.40	Yield to Rebar Monument Type 3

BOUNDARY SURVEYS
NORFORK LAKE
WHITE RIVER, ARKANSAS & MISSOURI

SECTION 15 , T 22N , R 25W COUNTY BARRY

COURSE NO.	MONUMENT NO.	GRID BEARING	ELEVATION / DISTANCE	POSITION NORTH	POSITION EAST	REMARKS
3						
	EE3116-1A			163,144.18	758,880.39	TYPE III
		S64-12-24W	77.00'			
	EE3116-1A-1		952.00	163,110.68	758,811.06	(")
		N25-47-06W	12			
	EE3116-1A-2		951.14	163,121.48	758,805.84	(")
		S64-13-24W	29.00			
	EE3116-1A-3		951.02	163,108.87	758,779.73	(")
		S25-46-06E	12.00			
	EE3116-1A-4		952.12	163,098.06	758,784.95	TYPE III
3		S64-16-17W	73.83			
	EE3116-1B					

BOUNDARY SURVEYS
TABLE ROCK LAKE
WHITE RIVER, ARKANSAS & MISSOURI

SECTION 15 , T 22 N , R 25 W, COUNTY BARRY

COURSE NO.	MONUMENT NO.	GRID BEARING	ELEVATION / DISTANCE	POSITION NORTH	POSITION EAST	REMARKS
AS PER SECTION BREAKDOWN						
	EE3117-10			162253.66	759213.28	
1		N1° 15'51"E	492.91			
	EE3117-11			162746.44	759224.16	
2		N1° 16'31"E	569.88			
	EE3117-12 EE3116-1			163316.18	759236.84	
3		S64°14'31"W	741.18			
	EE3116-2			162994.08	758569.31	
4		N43°38'18"W	233.49			
	EE3116-3			163163.06	758408.18	
5		S45°09'36"W	237.92			
	EE3116-4			162995.30	758239.47	
6		S 2°35'33"E	235.21			
	EE3116-5 EE3115-1			162760.33	758250.11	
7		S24°37'51"E	362.81			
	EE3115-2			162430.46	758401.36	
8		N89°07'01"W	163.12			
	EE3115-3			162432.98	758238.26	
9		N44°58'25"W	234.96			
	EE3115-4			162599.19	758072.20	
10		S65°05'45"W	376.18			
	EE3115-5			162440.78	757731.00	
11		S1°27'40"W	326.73			
	EE3115-6			162114.16	757722.67	
12		S 25°27'59"E	365.12			
	EE3115-7			161784.52	757879.66	
13		S44°05'04"E	463.86			
	EE3115-8			161451.35	758202.40	

BOUNDARY SURVEYS
TABLE ROCK LAKE
WHITE RIVER, ARKANSAS & MISSOURI

SECTION 15, T 22 N, R 25 W, COUNTY BARRY

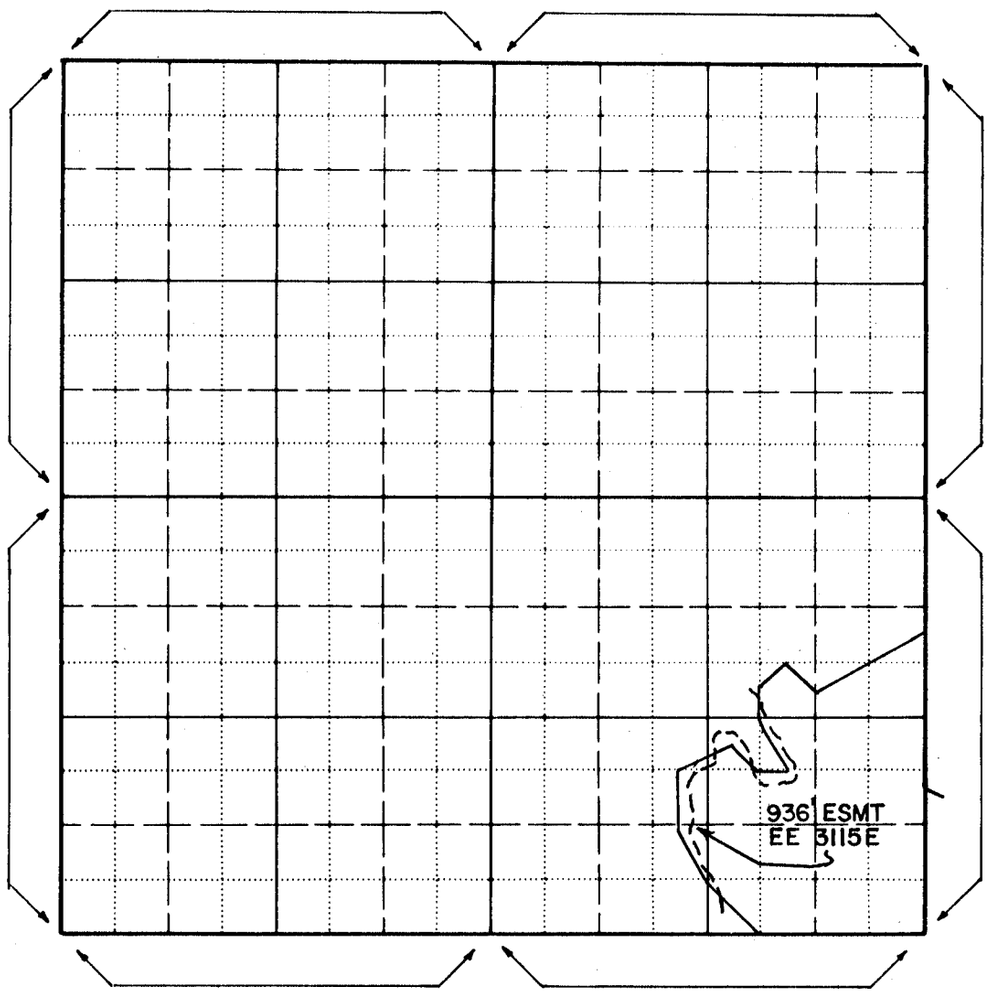

FULL SECTION APPROXIMATE SCALE 1:12,000

COURSE NO.	MONUMENT NO.	GRID BEARING	ELEVATION	POSITION		REMARKS
			DISTANCE	NORTH	EAST	
						Monument Type 3
						Monument Type 3
						Monument Type 3
						Monument Type 3

CERTIFICATE OF SURVEY

I HEREBY CERTIFY THAT THE ABOVE PLAT IS A TRUE AND CORRECT REPRESENTATION OF THE SURVEY MADE IN SECTION _____, T ___ N, R ___ W.

BARRY

Field Book No. _____ Date: _____

PREPARED BY
MIDWEST SURVEYORS
FOR
U. S. ARMY ENGINEER DISTRICT, LITTLE ROCK

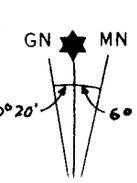

LEGEND

- ▲ MONUMENT TYPE 1
- △ MONUMENT TYPE 3
- ● FOUND 1 P
- ○ SET 1 P
- ■ FOUND STONE

BOUNDARY SURVEYS
TABLE ROCK LAKE
WHITE RIVER, ARKANSAS & MISSOURI

AREA 22
CONTRACT NO. DACW03-79-C-0015

SECTION 15 , T 22 N , R 25 W COUNTY BARRY

COURSE NO.	MONUMENT NO.	GRID BEARING	ELEVATION / DISTANCE	POSITION NORTH	POSITION EAST	REMARKS
	EE 3104-3		947.42	166239.11	758971.11	T-3
4		N89° 25'25" W	164.87			
	EE 3104-4		949.60	166240.76	758806.24	T-3
5		S27° 21'31" W	217.40			
	EE 3104-4A		961.79	166047.66	758706.32	T-3
5		S27° 21'31" W	155.72			
	EE 3104-5		940.43	165909.34	758634.75	T-3
6		N89° 41'17" W	164.60			
	EE 3104-6		940.62	165910.23	758470.15	T-3
7		S26° 10'14" E	252.16			
	EE 3104-6A		957.44	165683.90	758581.35	T-3
7		S26° 10'14" E	120.00			
STAMPED →	EE 3104-7 = EE 3146-3		953.96	165576.19	758634.27	T-1 YIELD S/D LINE
8		S14° 46'45" E	145.57			
STAMPED →	EE 3104-8 EE 3146-4		944.51	165435.42	758671.40	T-1 YIELD S/D CORNER
9		S10° 20'16" W	196.28			
STAMPED →	EE 3104-9 EE 3146-5		931.00	165242.32	758636.17	T-3 YIELD S/D CORNER
10		S25° 23'43" E	29.91			
STAMPED →	EE 3104-9A EE 3146-5A		941.85	165215.29	758648.99	T-3
10		S25° 23'43" E	198.19			
STAMPED →	EE 3104-10 EE 3146-6		953.39	165036.24	758733.98	T-3
11		S 4° 32'20" W	120.07	REVISED JAN 82 TO REFLECT A DISPOSAL SEE SHEET 6 OF 7		
STAMPED →	EE 3104-11 EE 3146-7		961.53	164916.54	758724.47	T-3
12		S85° 27'40" E	43.00			
STAMPED →	EE 3104-12 EE 3146-8		942.57	164913.13	758767.34	T-3
13		S 3° 25'52" E	50.49			
STAMPED →	EE 3104-13 EE 3146-9		938.98	164862.73	758770.35	T-3
14		S18° 59'05" W	85.40			
STAMPED →	EE 3104-14 EE 3146-10 = 3144-1		950.17	164781.97	758742.57	T-3
15		S30° 07'52" W	70.53			
STAMPED →	EE 3104-15 ~~EE 3144-2 = 3146-11~~		956.12	164720.96	758707.16	T-3
16		S59° 21'02" W	53.47			
STAMPED →	EE 3104-16 EE 3146-12		967.27	164693.70	758661.16	T-3
17		S51° 27'23" E	116.00			
STAMPED →	EE 3104-16A EE 3146-12A		928.35	164621.41	758751.88	T-3
17		S51° 27'23" E	7.00			
STAMPED →	EE 3104-17 EE 3146-13		———	164617.05	758757.35	NOT SET LO
18		S71° 58'13" W	59.91			

BOUNDARY SURVEYS
TABLE ROCK LAKE
WHITE RIVER, ARKANSAS & MISSOURI

AREA 22
CONTRACT NO. DACW03-79-C-0015

SECTION 15 , T 22N , R 25W COUNTY BARRY

COURSE NO.	MONUMENT NO.	GRID BEARING	ELEVATION / DISTANCE	POSITION NORTH	POSITION EAST	REMARKS
19		N51° 27' 15" W	7.00			
STAMPED →	EE 3104-18 A EE 3146-14A		935.29	164602.86	758694.91	T-3
19		N51° 27' 15" W	23.00			
STAMPED →	EE 3104-19 EE 3146-15		945.08	164617.19	758676.92	T-3 62
20		S72° 57' 29" W	138.36			
STAMPED →	EE 3104-19A EE 3146-15A		947.36	164576.63	758544.63	T-3
20		S72° 57' 29" W	28.79			
STAMPED →	EE 3104-19-1 EE 3146-16		——	164568.19	758517.10	NOT SET OVER BLUFF 63
21		N 4° 30' 28" W	31.05			
STAMPED →	EE 3104-20 EE 3146-17		971.52	164599.16	758514.66	T-3 64
22		N79° 31' 12" W	66.41			
STAMPED →	EE 3104-21 EE 3146-18		972.19	164611.23	758449.36	T-3 65
23		S49° 56' 47" W	58.98			
STAMPED →	EE 3104-21 A EE 3146-19		963.95	164573.27	758404.21	T-3 65A
23		S67° 18' 12" W	159.97			
STAMPED →	EE 3104-22 EE 3146-20		——	164470.33	758281.76	NOT SET UNDERWATER 66
24		N40° 03' 03" W	100.00			
STAMPED →	EE 3104-22 A EE 3146-20A		927.29	164546.86	758217.41	T-3
24		N40° 03' 03" W	84.89			
STAMPED →	EE 3104-22 B EE 3146-20 B		935.78	164611.83	758162.78	T-3
24		N40° 03' 03" W	319.15			
STAMPED →	EE 3104-23 EE 3146-21		933.34	164856.11	757957.41	T-3 67
25		N 1° 03' 01" E	73.96			
	EE 3105-1 = EE 3146-22		958.02	164930.05	757958.76	T-3 68
26		N62° 04' 01" W	216.84			
	EE 3105-1 A		970.51	165031.61	757767.17	T-3
26		N62° 04' 01" W	151.25			
	EE 3105-2		970.11	165102.45	757633.54	T-3
27		S25° 40' 38" E	365.60			
	EE 3105-3		945.83	164772.93	757791.94	T-3
28		S 1° 00' 12" W	216.28			
	EE 3105-3 A		969.67	164556.66	757788.14	T-3
28		S 1° 00' 12" W	107.89			
	EE 3105-4		972.29	164448.78	757786.24	T-3
29		S46° 21' 05" W	85.13			
	EE 3105-4 A		986.69	164390.01	757724.64	T-3
29		S46° 21' 05" W	143.94			
	EE 3106-1		975.47	164290.65	757620.48	T-3

BOUNDARY SURVEYS
TABLE ROCK LAKE
WHITE RIVER, ARKANSAS & MISSOURI

AREA 22
CONTRACT NO. DACW03-79-C-0015

SECTION 15 , T 22N , R 25W COUNTY BARRY

COURSE NO.	MONUMENT NO.	GRID BEARING	ELEVATION / DISTANCE	POSITION NORTH	POSITION EAST	REMARKS
	EE3106-1A		1020.76	164261.20	757575.25	T-3
30		S56°56'03" W	203.16			
	EE3106-1B		1032.13	164150.37	757405.00	T-3
30		S56°56'03" W	216.68			
	EE3106-1C		954.06	164004.33	757180.68	T-3
30		S56°56'03" W	62.92			
	EE3106-2		959.97	163970.00	757127.96	T-3
31		S37°16'42" W	162.61			
	EE3106-2A		961.78	163840.62	757029.48	T-3
31		S37°16'42" W	261.00			
	EE3106-2B		1022.65	163632.96	756871.40	T-3
31		S37°16'42" W	95.59			
	EE3106-2C		1039.15	163556.90	756813.51	T-3
31		S37°16'42" W	216.43			
	EE3106-2D		1041.59	163384.69	756682.43	T-3
31		S37°16'42" W	84.22			
	EE3106-3		1031.20	163317.68	756631.43	T-3
32		S46°01'04" W	171.23			
	EE3106-3A		1030.83	163198.78	756508.23	T-3
32		S46°01'04" W	75.12			
	EE3106-3B		1040.57	163146.62	756454.18	T-3
32		S46°01'04" W	218.30			
	EE3106-4		1017.38	162995.03	756297.11	T-3
33		S 0°26'05" W	166.32			
	EE3106-5		965.49	162828.73	756295.85	T-3
34		S23°29'01" W	43.26			
	EE3106-5A		980.22	162789.05	756278.62	T-3
34		S23°29'01" W	247.07			
	EE3106-5B		974.44	162562.46	756180.18	T-3
34		S23°29'01" W	284.46			
	EE3106-5C		954.97	162301.57	756066.84	T-3
34		S23°29'01" W	299.28			
	EE3106-5D		940.73	162027.09	755947.59	T-3
34		S23°29'01" W	213.29			
	EE3106-5E		941.30	161831.48	755862.61	T-3
34		S23°29'01" W	176.98			
	EE3111-1-1		949.47	161669.16	755792.09	T-3
35		S 1°15'29" W	334.60			

BOUNDARY SURVEY
TABLE ROCK LAKE
WHITE RIVER, ARKANSAS & MISSOURI

AREA 22
CONTRACT NO. DACW03-79-C-0015

SECTION 15 , T 22N , R 25W COUNTY BARRY

COURSE NO.	MONUMENT NO.	GRID BEARING	ELEVATION / DISTANCE	POSITION NORTH	POSITION EAST	REMARKS
36		N 43° 50' 00" W	105.16			
	EE 3111-1-2A		964.99	161410.51	755711.94	T-1
36		N 43° 50' 00" W	334.03			
	EE 3111-1-2B		975.87	161651.45	755480.64	T-1
36		N 43° 50' 00" W	263.68			
	EE 3110-1-1		974.57	161841.64	755298.06	T-3
37		N 32° 53' 33" W	223.63			
	EE 3110-1-1A		977.03	162029.40	755176.64	T-3
37		N 32° 53' 33" W	199.08			
	EE 3110-1-1B		975.62	162196.55	755068.55	T-3
37		N 32° 53' 33" W	179.69			
	EE 3110-1-2		969.96	162347.43	754970.98	T-3
38		N 14° 00' 39" E	587.39			
	EE 3110-1-2A		968.28	162917.30	755113.26	T-3
38		N 14° 00' 39" E	105.28			
	EE 3107-2-1		957.56	163019.44	755138.76	T-3
39		N 89° 42' 28" E	164.17			
	EE 3107-2-2		988.32	163020.27	755302.95	YIELD STONE
40		N 0° 47' 07" E	275.17			
	EE 3107-2-2A		973.10	163295.40	755306.75	T-3
40		N 0° 47' 07" E	109.24			
	EE 3107-2-2B		975.06	163404.62	755308.26	T-3
40		N 0° 47' 07" E	268.81			
	EE 3107-2-3		950.64	163673.39	755311.98	T-3
41		N 89° 48' 43" W	164.54			
	EE 3107-2-4		944.63	163673.91	755147.46	T-3
42		S 27° 07' 19" W	173.99			
	EE 3107-2-4A		939.71	163519.05	755068.16	T-3
42		S 27° 07' 19" W	555.50			
	EE 3110-1-4		939.12	163024.59	754814.98	T-3 YIELD BAR
43		S 26° 09' 52" W	367.34			
	EE 3110-1-5		945.38	162694.87	754653.04	T-3 YIELD BAR
44		S 89° 32' 22" W	169.59			
	EE 3110-1-5A		979.30	162693.49	754483.47	T-3
44		S 89° 32' 32" W	157.20			
	EE 3110-1-6		983.86	162692.22	754326.30	T-1 YIELD BAR
45		N 70° 00' 37" W	348.46			
	EE 3110-1-7		952.72	162811.32	753998.87	T-1 YIELD BAR

BOUNDARY SURVEYS
TABLE ROCK LAKE
WHITE RIVER, ARKANSAS & MISSOURI

SECTION 15 **, T** 22N **, R** 25W **COUNTY** Barry

COURSE NO.	MONUMENT NO.	GRID BEARING	ELEVATION / DISTANCE	POSITION NORTH	POSITION EAST	REMARKS
		REVISED JAN & SEP 82 TO REFLECT TWO DISPOSALS				
	3146-6		953.39	165,036.24	758,733.98	Type III (OLD)
11		S04-32-34W	15.07			
	3146-6A		954.28	165,021.22	758,732.79	Type III Set Sep 82
11-1		S08-20-48E	49.74			
	3146-6A-1		957.10	164,972.00	758,740.01	Type III Set Sep 82
11-2		S86-46-19W	11.19			
	3146-6B		958.97	164,971.37	758,728.84	Type III Set Sep 82
11-3		S04-32-34-W	45.00			
	3146-7		961.88	164,926.51	758,725.26	Type III Set Jan 82
12-1		S85-27-40E	25.00			
	3146-7-1		956.79	164,924.53	758,750.18	Type III Set Jan 82
12-2		S04-32-34W	10.00			
	3146-7-2		959.47	164,914.56	758,749.39	Type III Set Jan 82
12-3		S85-27-40E	18.00			
	3146-8		942.57	164,913.13	758,767.34	Type III (OLD)

BOUNDARY SURVEYS
TABLE ROCK LAKE
WHITE RIVER, ARKANSAS & MISSOURI

AREA 22
CONTRACT NO. DACW03-79-C-0015

SECTION 15 , T 22 N , R 25 W COUNTY BARRY

COURSE NO.	MONUMENT NO.	GRID BEARING	ELEVATION / DISTANCE	POSITION NORTH	POSITION EAST	REMARKS
	EE3110-1-7A		986.71	162942.83	753992.50	T-3
46		N 2° 32' 39" W	70.97			
	EE3110-1-8		998.01	163013.73	753989.35	T-3
	EE3110-1-14		936.95	162018.02	753980.59	T-3
47		S 0° 35' 38" W	166.73			
	EE3110-1-15		948.82	161851.32	753978.87	T-3
48		S 62° 35' 18" E	200.30			
	EE3110-1-15A		954.45	161759.09	754156.69	T-3
48		S 62° 35' 18" E	401.83			
	EE3110-1-15B		949.55	161574.11	754513.45	T-1
48		S 62° 35' 18" E	135.56			
	EE3110-1-16		941.63	161511.70	754633.80	T-1
		REVISED JAN 1982 TO REFLECT A DISPOSAL				
	3146-6		953.39	165,036.24	758,733.98	TYPE III (OLD)
11		S 04-32-34 W	110.07	REVISED SEPT 82 TO REFLECT A DISPOSAL		
	3146-7		961.88	164,926.51	758,725.26	TYPE III SET JAN 82
11-1		S 85-27-40 E	25.00			
	3146-7-1		956.79	164,924.53	758,750.18	TYPE III SET JAN 82
11-2		S 04-32-34 W	10.00			
	3146-7-2		959.47	164,914.56	758,749.39	TYPE III SET JAN 82
12		S 85-27-40 E	18.00			
	3146-8		942.57	164,913.13	758,767.34	TYPE III (OLD)
		Revised - See Sheet 6 of 7A				

BOUNDARY SURVEYS
TABLE ROCK LAKE
WHITE RIVER, ARKANSAS & MISSOURI

AREA 22
CONTRACT NO. DACW03-79-C-0013

SECTION 15 , T 22N , R 25W COUNTY BARRY

COURSE NO.	MONUMENT NO.	GRID BEARING	ELEVATION / DISTANCE	POSITION NORTH	POSITION EAST	REMARKS
		— SECTIONAL BREAKDOWN LINE —				
	EE 3146-1			165080.76	759274.28	
1		N 17° 12'57" W	518.49			
	EE 3104-1			165576.02	759121.36	
2		N 44° 05'26" W	231.01			
	EE 3104-2			165741.94	758960.63	
3		N 1° 14'41" E	497.39			
	EE 3104-3			166239.22	758971.43	
	EE 3104-6			165910.49	758470.43	
7		S 25° 18'26" E	369.43			
	EE 3104-7			165576.51	758628.35	
	EE 3107-2-4			163674.13	755147.13	
42		S 27° 10'40" W	737.66			
	EE 3110-1-4			163017.91	754810.20	
43		S 26° 23'12" W	374.28			
	EE 3110-1-5			162682.62	754643.86	
44		S 89° 54'38" W	328.75			
	EE 3110-1-6			162682.11	754315.11	
45		N 69° 28'59" W	349.83			
	EE 3110-1-7			162804.72	753987.47	
46		N 0° 31'00" E	209.00			
	EE 3110-1-8			163013.71	753989.35	