PARTIAL BOUNDARY SURVEY
TABLE ROCK LAKE
WHITE RIVER, ARK. AND MO.

SEC. 14, T 22 N, R 24 W COUNTY STONE

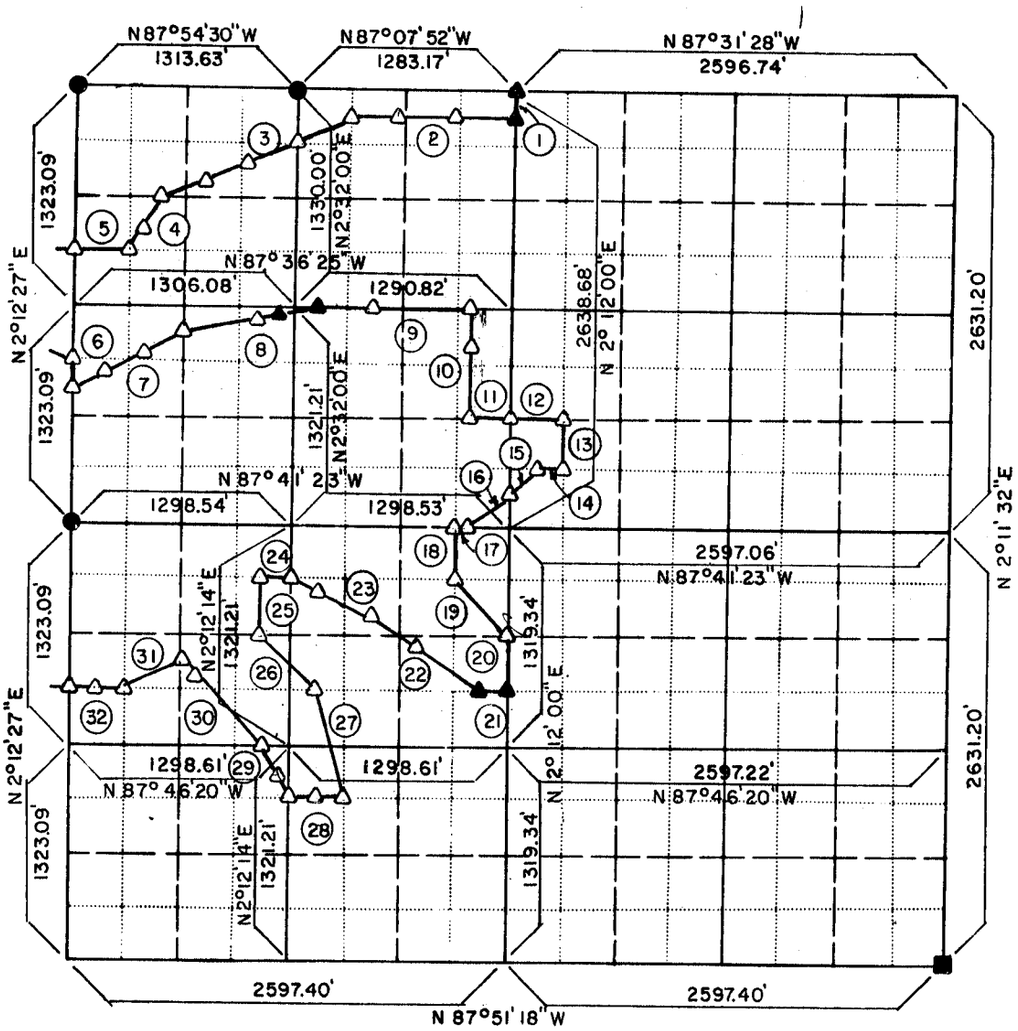

FULL SEC. APPROX. SCALE 1:12,000

TRACT NO.	COURSE NO.	MONUMENT NO.	ANGLE / GRID BEARING	ELEVATION / DISTANCE	POSITION NORTH	POSITION EAST	REMARKS
S R		1928-20 = 1813-1		935.30	287445.01	206593.09	T-1
	1		S 2° 12' 00" W	164.92'			
R S		1813-2 = 1927-1-1		936.17	287280.17	206586.76	T-1
	2		N 87° 11' 27" W	340.60'			
S		1927-1-1A		954.18	287296.86	206246.53	T-3
	2		N 87° 11' 27" W	347.26'			
S		1927-1-1B		955.87	287313.88	205899.65	T-3
	2		N 87° 11' 27" W	275.23'			

CERTIFICATE OF SURVEY

I HEREBY CERTIFY THAT THE ABOVE PLAT IS A TRUE AND CORRECT REPRESENTATION OF THE SURVEY MADE IN SECTION 14, T 22N, R 24W.

STONE

Field Book No. 82-TR-64 / 82-TR-71 Date: JULY 26, 1983

PREPARED BY

MIDWEST SURVEYORS

FOR

U. S. ARMY ENGINEER DISTRICT, LITTLE ROCK

CORPS OF ENGINEERS

GN MN 0° 16' 7°

LEGEND

- ▲ MONUMENT TYPE 1
- △ MONUMENT TYPE 3
- ● FOUND I. P.
- ○ SET I. P.
- ■ FOUND STONE
- □ COMPUTED CORNER

PARTIAL BOUNDARY SURVEYS
TABLE ROCK LAKE
WHITE RIVER, ARK. AND MO.

SEC. 14, T 22 N, R 24 W COUNTY STONE

TRACT NO.	COURSE NO.	MONUMENT NO.	ANGLE / GRID BEARING	ELEVATION / DISTANCE	POSITION / NORTH	POSITION / EAST	REMARKS
S		1927-1-2		943.15	287327.36	205624.72	T-3
	3		S 68° 59' 31" W	370.52'			
S		1927-1-2A		956.97	287192.35	205279.54	T-3
	3		S 68° 59' 31" W	352.28'			
S		1927-1-2B		931.64	287066.06	204950.69	T-3
	3		S 68° 59' 31" W	276.28'			
S		1927-1-2C		949.10	286967.01	204692.79	T-3
	3		S 68° 59' 31" W	242.86'			
S		1927-1-3		951.24	286880.04	204466.30	T-3
	4		S 28° 38' 49" W	205.59'			
S		1927-1-3A		953.44	286699.58	204367.72	T-3
	4		S 28° 38' 49" W	162.84'			
S		1927-1-4		942.79	286556.65	204289.64	T-3 Yield-Rebar
	5		N 87° 51' 31" W	328.63'			
S		1927-1-5		960.05	286568.93	203961.26	T-3 Yield-Rebar
R R		1810-1-3= 1811-1		952.31	285904.80	203935.20	T-3
	6		S 2° 12' 34" W	165.38'			
R		1811-2		967.05	285739.54	203928.83	T-3
	7		N 65° 28' 02" E	197.22'			
R		1811-2A		943.53	285821.43	204108.25	T-3
	7		N 65° 28' 02" E	262.82'			
R		1811-2B		960.63	285930.56	204347.34	T-3
	7		N 65° 28' 02" E	270.66'			
R		1811-3		946.59	286042.94	204593.57	T-3
	8		N 80° 55' 01" E	475.45'			
R		1811-3A		946.24	286118.00	205063.06	T-3
	8		N 80° 55' 15" E	149.05'			
R		1811-3B		940.12	286141.52	205210.26	T-3
	8		N 80° 55' 15" E	206.42'			
R S		1811-4= 1927-1-8		950.36	286174.10	205414.12	T-3
	9		S 87° 36' 25" E	325.80'			
S		1927-1-8A		958.35	286160.49	205739.71	T-3

PARTIAL BOUNDARY SURVEYS
TABLE ROCK LAKE
WHITE RIVER, ARK. AND MO.

SEC. 14, T 22 N, R 24 W COUNTY STONE

TRACT NO.	COURSE NO.	MONUMENT NO.	ANGLE / GRID BEARING	ELEVATION / DISTANCE	POSITION / NORTH	POSITION / EAST	REMARKS
	9		S 87° 36' 25" E	572.95'			
S R		1927-1-9= 1813-3		940.77	286136.57	206312.27	T-3
	10		S 2° 13' 36" W	200.50'			
R		1813-3A		957.91	285936.22	206304.48	T-3
	10		S 2° 13' 36" W	458.63'			
R		1813-4		955.24	285477.74	206286.66	T-3
	11		S 87° 35' 27" E	231.00'			
R		1813-5		937.39	285468.03	206517.50	T-3
	12		S 87° 35' 27" E	324.32'			
R		1813-6		926.65	285454.39	206841.60	T-3
	13		S 2° 11' 56" W	329.72			
R		1813-7		925.57	285124.87	206828.95	T-3
	14		N 87° 40' 18" W	162.61'			
R		1813-8		935.03	285131.48	206666.41	T-3
	15		S 46° 45' 33" W	230.91'			
R		1813-9		928.85	284973.24	206498.13	T-3
	16		S 56° 44' 57" W	283.57'			
R		1813-10 1814-1		931.52	284817.69	206260.90	T-3
	17		N 87° 41' 23" W	93.63'			
R		1814-2		949.64	284821.47	206167.31	T-3
	18		S 2° 12' 04" W	329.95'			
R		1814-3		944.48	284491.72	206154.63	T-3
	19		S 42° 17' 50" E	463.16'			
R		1814-4		927.18	284149.21	206466.27	T-3
	20		S 2° 09' 32" E	329.70'			
R		1814-5		927.54	283819.75	206453.94	T-1
	21		N 87° 45' 07" W	162.32'			
R		1814-6		927.81	283826.12	206291.72	T-1
	22		N 54° 06' 32" W	457.98'			
R		1814-6A		937.13	284094.63	205920.66	T-3
	22		N 54° 06' 32" W	296.32'			
R		1814-7= 1816-1		933.62	284268.36	205680.57	T-3
	23		N 62° 15' 52" W	350.72'			
R		1816-1A		938.74	284431.61	205370.11	T-3

PARTIAL BOUNDARY SURVEYS
TABLE ROCK LAKE
WHITE RIVER, ARK. AND MO.

SEC. 14, T 22 N, R 24 W COUNTY STONE

TRACT NO.	COURSE NO.	MONUMENT NO.	ANGLE	ELEVATION	POSITION		REMARKS
			GRID BEARING	DISTANCE	NORTH	EAST	
	23		N 62°15'52" W	213.12'			
R		1816-2		926.73	284530.80	205181.46	T-3
	24		N 87°42'46" W	162.33'			
R		1816-3		945.02	284537.28	205019.23	T-3
	25		S 2° 12'14" W	330.36'			
R		1816-4		952.34	284207.14	205006.52	T-3
	26		S 42°15'56" E	463.37'			
R		1816-5		934.86	283864.25	205318.16	T-3
	27		S 11° 36'06" E	680.14'			
R		1816-6		934.18	283197.96	205454.94	T-3
	28		N 87° 46'07" W	180.20'			
R		1816-6A		943.18	283204.97	205274.85	T-3
	28		N 87°46'07" W	143.97'			
R		1816-7		937.00	283210.58	205130.96	T-3
	29		N 23° 57'47" W	130.21'			
R		1816-7A		935.61	283329.60	205078.06	T-3
	29		N 23°57'47" W	237.89'			
R		1816-8		940.43	283547.03	204981.42	T-3
	30		N 42° 16'10" W	541.86'			
R		1816-8A		928.40	283948.11	204616.86	T-3
	30		N 42°16'10" W	153.24'			
R		1816-9		933.28	284061.54	204513.76	T-3
	31		S 65°15'40" W	364.19			
R		1816-10		944.44	283909.11	204182.94	T-3
	32		N 87°45'05" W	170.69'			
R		1816-10A		944.95	283915.81	204012.34	T-3
	32		N 87°45'05" W	153.96'			
R R		1816-11= 1810-2-1		934.41	283921.85	203858.47	T-3
			AS PER SECTION BREAKDOWN				
S		1927-1-3			286877.17	204464.24	
	4		S 28°35'08" W	369.59			
S		1927-1-4			286552.63	204287.40	
	5		N87°40'52" W	327.90			
S		1927-1-5			286565.86	203960.68	

BOUNDARY SURVEYS
TABLE ROCK LAKE
WHITE RIVER, ARKANSAS & MISSOURI

SECTION 14, T 22N, R 24W COUNTY STONE

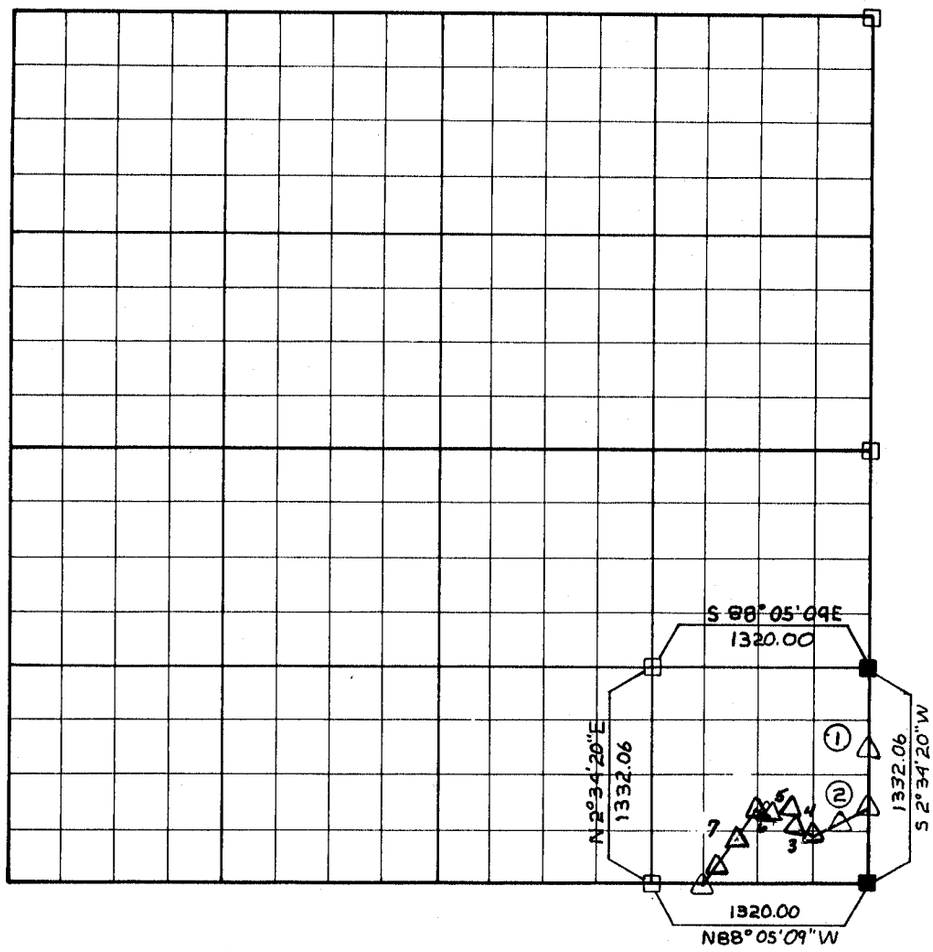

FULL SECTION APPROXIMATE SCALE 1:12,000

COURSE 3

MO. CENTRAL ZONE

REVISED NOV 1977

COURSE NO.	MONUMENT NO.	GRID BEARING	ELEVATION / DISTANCE	POSITION NORTH	POSITION EAST	REMARKS
	R1815-1= H854-3-4		947.32	283,404.86	209,046.98	STONE MON.
1		S 2°34' 09"W	472.82			
	R1815-1A		963.72	282,932.51	209,025.78	MON. TYPE 3
1		S 2° 34' 09"W	359.74			
	R1815-2		944.28	282,573.14	209,009.66	MON. TYPE 3
2		S 67°23' 39"W	191.92			
	R 1815-2A		960.61	282,499.36	208,832.48	MON. TYPE 3
2		S 67°23' 39"W	181.67			

CERTIFICATE OF SURVEY

I HEREBY CERTIFY THAT THE ABOVE PLAT IS A TRUE AND CORRECT REPRESENTATION OF THE SURVEY MADE IN SECTION 14, T 22N, R 24W

STONE
COUNTY

Clinton A. Todd
SURVEYOR C.S. 798 REG. NO.

FIELD BOOK NO. 73TR-71 DATE: APRIL 1974
73 TR-74 JUNE 1974
77 TR-56 65 NOV 1977

PREPARED BY
AERIAL PHOTO SERVICE, INC.
TULSA, OKLAHOMA
FOR
U.S. ARMY ENGINEER DISTRICT, LITTLE ROCK
CORPS OF ENGINEERS

SHEET 1 OF 3

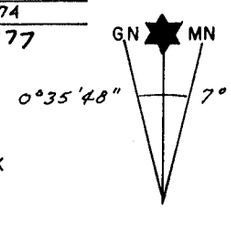

LEGEND

- ▲ MONUMENT TYPE 1
- △ MONUMENT TYPE 3
- ● FOUND I.P.
- ○ SET I.P.
- ■ FOUND STONE
- □ COMPUTED CORNER
- ⬡ OTHER

BOUNDARY SURVEYS
TABLE ROCK LAKE
WHITE RIVER, ARKANSAS & MISSOURI

SECTION 14 , T 22N , R 24W COUNTY STONE

COURSE NO.	MONUMENT NO.	GRID BEARING	ELEVATION / DISTANCE	POSITION NORTH	POSITION EAST	REMARKS
	R1815-3		952.92	282,429.53	208,664.77	YIELD TO I.P. MON. TYPE 3
3		N 60°31'34"W	200.34			
	R1815-3A		963.59	282,528.10	208,490.36	MON. TYPE 3
3		N 60°31'34"W	93.96			
	R1815-3B		960.16	282,574.34	208,408.55	MON. TYPE 3
3		N 60°31'34"W	69.88			
	R1815-4		945.13	282,608.72	208,347.72	YIELD TO I.P. MON. TYPE 3
4		S 38-10-09 W	432.78			
	R1815-4A		973.82	282,268.16	208,080.57	MON. TYPE 3
4		S 38-10-09 W	220.53			
	H 863-1-1 = R1815-5		992.20	282,095.03	207,943.93	MON. TYPE 3
		COURSE 3 REVISED 14 NOV. 1977				
	R 1815-3		952.92	282,429.53	208,664.77	YIELD TO I.P. TYPE III
3		N 60-31-34 W	200.34			
	R 1815-3A		963.59	282,528.10	208,490.36	TYPE III
4		N 40-53-43 W	68.46			
	R1815-3A-1		—	282,579.84	208,445.54	TYPE III DRILLED INTO NATIVE STONE WALK
5		S 81-31-55 W	37.40			
	R1815-3B		960.16	282,574.34	208,408.55	TYPE III
6		N 60-31-34 W	69.88			
	R1815-4		945.13	282,608.72	208,347.72	YIELD I.P. TYPE III
7		S 38-10-09 W	432.78			
	R1815-4A		973.82	282,268.16	208,080.57	TYPE III
7		S 38-10-09 W	220.53			
	H 863-1-1 = R1815-5		992.20	282,095.03	207,943.93	TYPE III

BOUNDARY SURVEYS
TABLE ROCK LAKE
WHITE RIVER, ARKANSAS & MISSOURI

SECTION 14 , T 22N , R 24W COUNTY STONE

COURSE NO.	MONUMENT NO.	GRID BEARING	ELEVATION / DISTANCE	POSITION NORTH	POSITION EAST	REMARKS
	AS PER SECTION BREAKDOWN					
	R1815-2			282,573.16	209,009.62	
2		S65°16'28"W	371.33			
	R1815-3			282,417.84	208,672.33	
3		N61°10'45"W	367.92			
	R1815-4			282,595.21	208,349.99	
4		S35°49'17"W	601.84			
	H863-1-1 ≡ R1815-5			282,107.21	207,997.75	

SHEET 3 OF 3