PARTIAL BOUNDARY SURVEY
TABLE ROCK LAKE
WHITE RIVER, ARK. AND MO.

SEC. 7, T 22 N, R 24 W COUNTY STONE

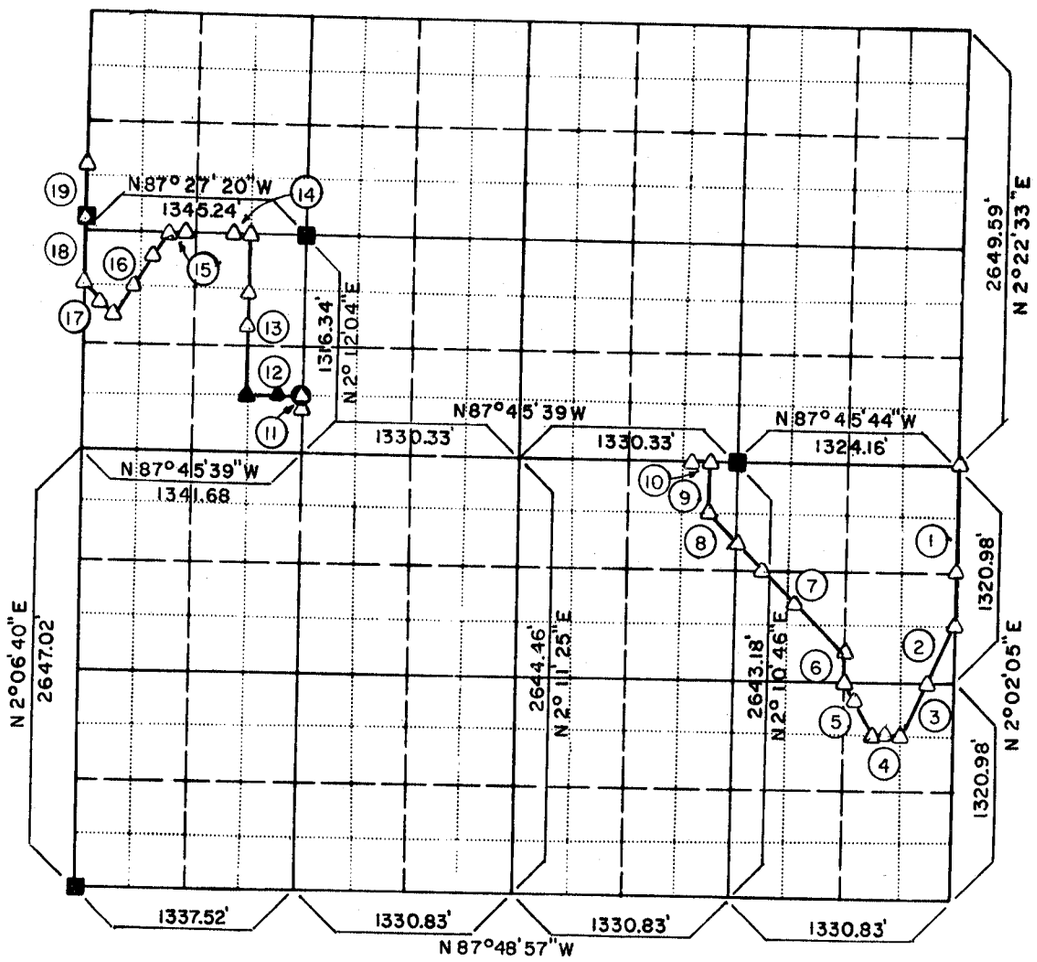

FULL SEC. APPROX. SCALE 1:12,000

TRACT NO.	COURSE NO.	MONUMENT NO.	ANGLE / GRID BEARING	ELEVATION / DISTANCE	POSITION NORTH	POSITION EAST	REMARKS
CC		2913-1-9		991.72	290808.34	188340.78	T-3 Yield Rebar
	1		S 2° 02' 05" W	689.11'			
CC		2913-1-9A		953.24	290119.56	188316.31	T-3
	1		S 2° 02' 05" W	301.62'			
CC CC		2913-1-10= 2914-2-1		939.46	289818.08	188305.60	T-3
	2		S 28° 44' 27" W	369.22'			
CC CC		2914-2-2= 2915-1		938.73	289494.30	188128.03	T-3
	3		S 28° 46' 31" W	369.26'			

CERTIFICATE OF SURVEY

I HEREBY CERTIFY THAT THE ABOVE PLAT IS A TRUE AND CORRECT REPRESENTATION OF THE SURVEY MADE IN SECTION 7, T 22 N, R 24 W.

STONE
COUNTY, MISSOURI

SURVEYOR — REG. NO. 1458

Field Book No. 82-TR-68 / 82-TR-72 Date: JULY 26, 1983

PREPARED BY

MIDWEST SURVEYORS

FOR

U. S. ARMY ENGINEER DISTRICT, LITTLE ROCK
CORPS OF ENGINEERS

SHEET 1 of 3

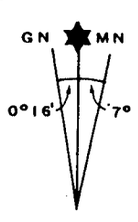

LEGEND

- ▲ MONUMENT TYPE 1
- △ MONUMENT TYPE 3
- ● FOUND I. P.
- ○ SET I. P.
- ■ FOUND STONE
- □ COMPUTED CORNER
- ✱ OTHER

PARTIAL BOUNDARY SURVEYS
TABLE ROCK LAKE
WHITE RIVER, ARK. AND MO.

SEC. 7, T 22 N, R 24 W COUNTY STONE

TRACT NO.	COURSE NO.	MONUMENT NO.	ANGLE GRID BEARING	ELEVATION DISTANCE	POSITION NORTH	POSITION EAST	REMARKS
CC		2915-2		924.58	289170.59	187950.25	T-3
	4		N 87° 47' 44" W	87.19'			
CC		2915-2A		929.40	289173.95	187863.12	T-3
	4		N 87° 47' 44" W	78.85'			
CC		2915-3		921.87	289176.98	187784.31	T-3
	5		N 24° 33' 59" W	231.97'			
CC		2915-3A		936.08	289387.95	187687.88	T-3
	5		N 24° 33' 59" W	134.92'			
CC CC		2915-4 = 2914-1-1		932.45	289510.64	187631.79	T-3
	6		N 2° 06' 24" E	165.16'			
CC		2914-1-2		943.67	289675.67	187637.86	T-3
	7		N 42° 55' 49" W	423.32'			
CC		2914-1-2A		958.21	289985.61	187349.54	T-3
	7		N 42° 55' 49" W	302.53'			
CC		2914-1-2B		940.62	290207.11	187143.48	T-3
	7		N 42° 55' 49" W	210.89'			
CC CC		2914-1-3 = 2915-5		938.40	290361.52	186999.85	T-3
	8		N 42° 59' 31" W	234.51'			
CC		2915-6		944.81	290533.05	186839.94	T-3
	9		N 1° 58' 45" E	333.74'			
CC		2915-7		948.98	290866.54	186851.46	T-3
	10		N 87° 47' 39" W	76.00'			
CC		2915-7-1		936.02	290869.47	186775.52	T-3 936
CC		2915-7-2		936.00	291287.73	184371.80	T-3 936
	11		N 2° 15' 54" E	3.18			
CC		2915-8		935.95	291290.91	184371.92	T-3
	12		N 87° 47' 11" W	147.97'			
CC		2915-8A		940.93	291296.62	184224.07	T-1
	12		N 87° 47' 11" W	182.03'			
CC		2915-9		932.62	291303.66	184042.17	T-1 Yield Rebar
	13		N 2° 28' 05" E	425.24'			
CC		2915-9A		950.46	291728.50	184060.48	T-3 Yield Rebar
	13		N 2° 28' 05" E	190.11'			
CC		2915-9B		947.86	291918.43'	184068.67	T-3 Yield Rebar

SHEET 2 of 3

SWL FORM 136
REVISED FEB 66

PARTIAL BOUNDARY SURVEYS
TABLE ROCK LAKE
WHITE RIVER, ARK. AND MO.

SEC. 7, T 22 N, R 24 W COUNTY STONE

TRACT NO.	COURSE NO.	MONUMENT NO.	ANGLE / GRID BEARING	ELEVATION / DISTANCE	POSITION / NORTH	POSITION / EAST	REMARKS
	13		N 2° 28' 05" E	374.65'			
CC		2915-10		936.64	292292.73	184084.80	T-3 Yield Rebar
	14		N.87° 23' 40" W	8.55'			
CC		2915-10-1		935.92	292293.12	184076.26	T-3 936
CC		2915-10-2		936.00	292313.79	183621.97	T-3 936
	15		N 87° 23' 40" W	60.48'			
CC		2915-11		948.73	292316.54	183561.55	T-3 Yield Rebar
	16		S 36° 17' 49" W	170.95'			
CC		2915-11A		952.13	292178.76	183460.35	T-3
	16		S 36° 17' 49" W	237.46'			
CC		2915-11B		951.46	291987.38	183319.78	T-3
	16		S 36° 17' 49" W	186.24'			
CC		2915-12		936.54	291837.28	183209.53	T-3 Yield Rebar
	17		N 42° 27' 23" W	94.05'			
CC		2915-12A		936.64	291906.66	183146.05	T-3
	17		N 42° 27' 23" W	139.49'			
CC CC		2915-13= 2918-1		927.28	292009.58	183051.89	T-3 Yield Rebar
	18		N 2° 34' 10" E	382.59'			
CC CC		2918-2= 2920-3-1		934.40	292391.79	183069.04	T-3 Yield Stone
	19		N 2° 13' 54" E	327.98			
CC		2920-3-2		960.65	292719.53	183081.81	T-3 Yield to C of E Hub
AS PER SECTION BREAKDOWN							
CC		2915-8			291292.80	184372.04	
	12		N87° 40' 46" W	335.68			
CC		2915-9			291306.39	184036.64	
	13		N 2° 13' 34" E	988.61			
CC		2915-10			292294.25	184075.04	
CC		2915-11			292316.66	183571.07	
	16		S 36° 24' 00" W	597.24			
CC		2915-12			291835.93	183216.66	
	17		N43° 10' 02" W	236.43			
CC		2915-13= 2918-1			292008.37	183054.91	
	18		N 2° 06' 40" E	383.68			
CC		2918-2= 2920-3-1			292391.79	183069.04	

SWL FORM 136

PARTIAL BOUNDARY SURVEY
TABLE ROCK LAKE
WHITE RIVER, ARKANSAS AND MISSOURI
AREA 30
CONTRACT NO. DACW03-92-D-0006

SECTION 7, TOWNSHIP 22 NORTH, RANGE 24 WEST,
COUNTY OF STONE, STATE OF MISSOURI

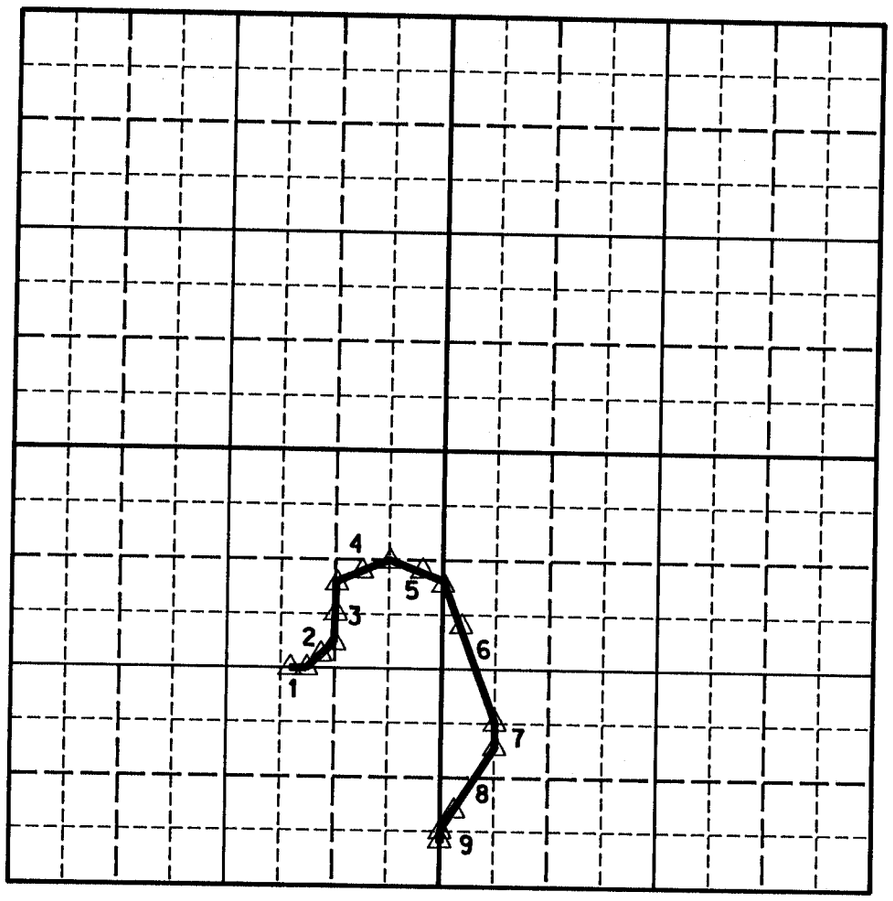

SCALE 1:12,000

1,000 0 1,000

LEGEND

▲ MONUMENT TYPE I

△ MONUMENT TYPE III

TYPE I MONUMENTS ARE TYPICALLY 4" x 4" CONCRETE POST WITH BRASS CAP STAMPED TO IDENTIFY.

TYPE III MONUMENTS ARE TYPICALLY 5/8" x 24" REBAR WITH BRASS CAP STAMPED TO IDENTIFY.

BASIS OF BEARING

BEARINGS ARE GRID BEARINGS, MISSOURI CENTRAL ZONE, DERIVED FROM THE U.S.C.E. CONTROL MONUMENTS TRSR-15L AND TRSR-15R

DATE: 10 SEPTEMBER, 1994

FIELD BOOK NO: 94TR-1
94TR-2

CERTIFICATE OF SURVEY

I CERTIFY THAT UNDER MY SUPERVISION THE ABOVE PLATTED AND DESCRIBED PROPERTY WAS SURVEYED AND THE MONUMENTS SET AS SHOWN, TO THE BEST OF MY KNOWLEDGE AND ABILITY, AND THAT SAID SURVEY WAS PERFORMED IN ACCORDANCE WITH THE REQUIREMENTS OF THE STANDARDS FOR PROPERTY BOUNDARY SURVEYS ADOPTED BY THE MISSOURI BOARD FOR ARCHITECTS, PROFESSIONAL ENGINEERS, AND LAND SURVEYORS

J. LYNN NELSON, MO. LS2113

PREPARED BY
CONSOLIDATED LAND SERVICES, INC.
MOUNTAIN HOME, ARKANSAS
FOR
U.S. ARMY ENGINEER DISTRICT LITTLE ROCK
CORPS OF ENGINEERS

PARTIAL BOUNDARY SURVEY
TABLE ROCK LAKE
WHITE RIVER, ARKANSAS AND MISSOURI
AREA 30
CONTRACT NO. DACW03-92-D-0006
SECTION 7, TOWNSHIP 22 NORTH, RANGE 24 WEST, COUNTY OF STONE, STATE OF MISSOURI

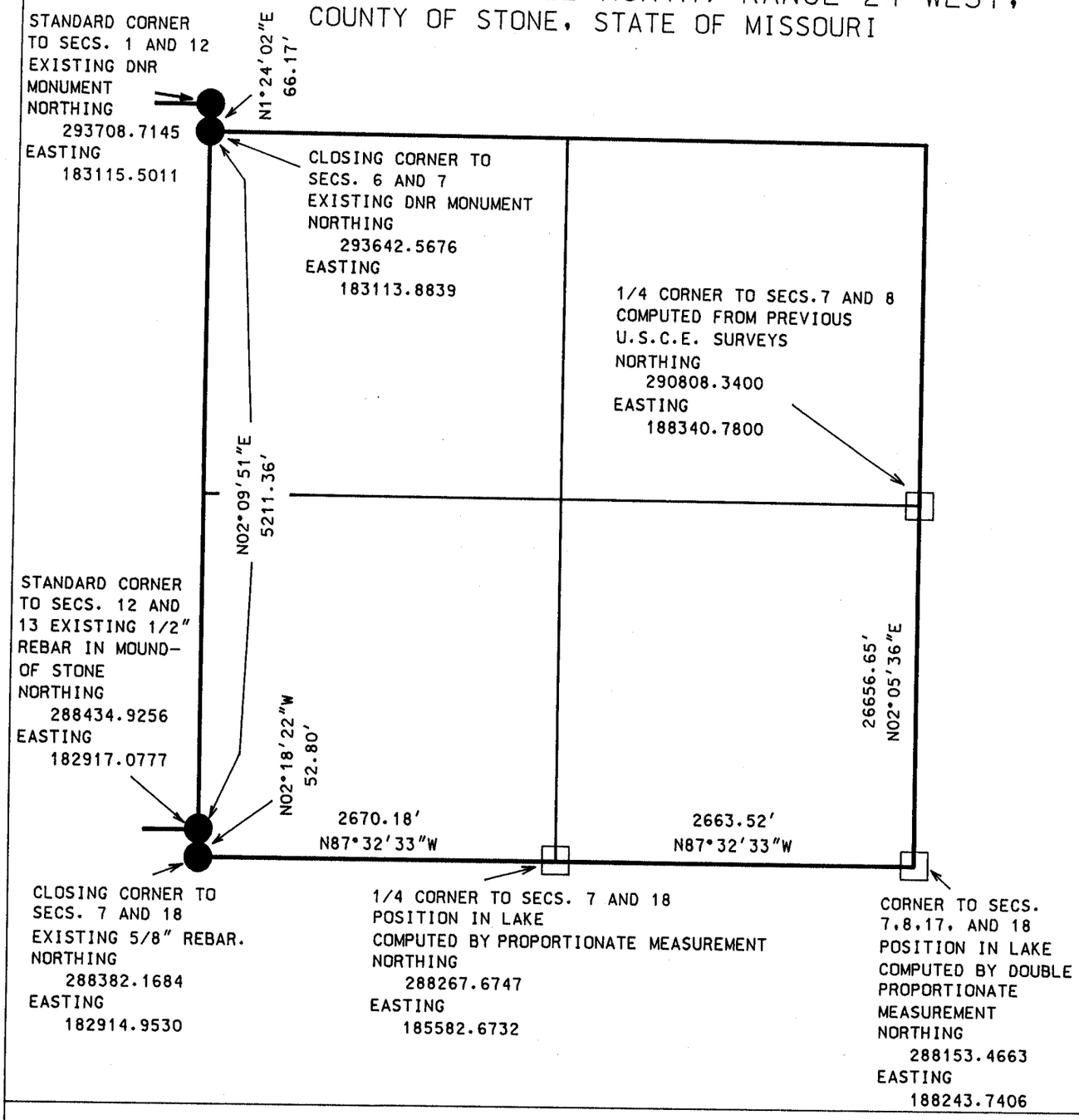

SCALE 1:12,000

1,000 0 1,000

LEGEND

- ▲ MONUMENT TYPE I
- △ MONUMENT TYPE III
- ● FOUND I.P.
- ○ SET I.P.
- ■ FOUND STONE
- □ COMPUTED CORNER
- ✱ OTHER

DATE: 10 SEPTEMBER, 1994

PREPARED BY
CONSOLIDATED LAND SERVICES, INC.
MOUNTAIN HOME, ARKANSAS
FOR
U.S. ARMY ENGINEER DISTRICT LITTLE ROCK
CORPS OF ENGINEERS

PARTIAL BOUNDARY SURVEY
TABLE ROCK LAKE
WHITE RIVER, ARKANSAS AND MISSOURI
AREA 30
CONTRACT NO. DACW03-92-D-0006

SECTION 7, TOWNSHIP 22 NORTH, RANGE 24 WEST,
COUNTY OF STONE, STATE OF MISSOURI

COURSE NO.	MONUMENT NO.	GRID BEARING	ELEVATION / DISTANCE	POSITION NORTH	POSITION EAST	REMARKS
	2915-18		936.00	289624.8589	184703.5713	SET TYPE III
1		S87°40'42"E	99.63'			
	2915-19		955.75	289620.8229	184803.1195	FND 1/2" REBAR SET TYPE III
2		N47°21'30"E	118.14'			
	2915-19-1		966.27	289700.8524	184890.0238	SET TYPE III
2		N47°21'30"E	116.14'			
	2915-20		965.47	289779.5278	184975.4576	FND 1/2" REBAR SET TYPE III
3		N02°19'26"E	167.21'			
	2915-20-1		940.62	289946.6003	184982.2375	SET TYPE III
3		N02°19'26"E	163.88'			
	2915-21		948.87	290110.3404	184988.8822	FND 1/2" REBAR SET TYPE III
4		N65°46'28"E	170.03'			
	2915-21-1		961.57	290180.1086	185143.9389	SET TYPE III
4		N65°46'28"E	201.08'			
	2915-22		950.10	290262.6176	185327.3114	FND 1/2" REBAR SET TYPE III
5		S61°12'59"E	209.91'			
	2915-22-1		955.22	290161.5453	185511.2856	SET TYPE III
5		S61°12'59"E	161.21'			
	2915-23		947.55	290083.9227	185652.5763	FND 1/2" REBAR SET TYPE III
6		S19°27'43"E	298.06'			
	2915-23-1		949.33	289802.8931	185751.8845	SET TYPE III
6		S19°27'43"E	594.12'			
	2915-24		956.22	289242.7210	185949.8344	FND 1/2" REBAR SET TYPE III
7		S02°22'18"W	165.66'			
	2915-25		951.38	289077.2059	185942.9792	FND 1/2" REBAR SET TYPE III
8		S36°04'14"W	455.74'			
	2915-25-1		953.67	288708.8348	185674.6479	SET TYPE III
8		S36°04'14"W	142.12'			
	2915-26		942.10	288593.9647	185590.9734	FND 1/2" REBAR SET TYPE III
9		S01°27'26"W	34.91'			
	2915-27		936.00	288559.0660	185590.0856	SET TYPE III

DATE: 10 SEPTEMBER, 1994

PREPARED BY
CONSOLIDATED LAND SERVICES, INC.
MOUNTAIN HOME, ARKANSAS
FOR
U.S. ARMY ENGINEER DISTRICT LITTLE ROCK
CORPS OF ENGINEERS