PARTIAL BOUNDARY SURVEY
TABLE ROCK LAKE
WHITE RIVER, ARK. AND MO.

SEC. 30, T 22 N., R 23 W. COUNTY STONE

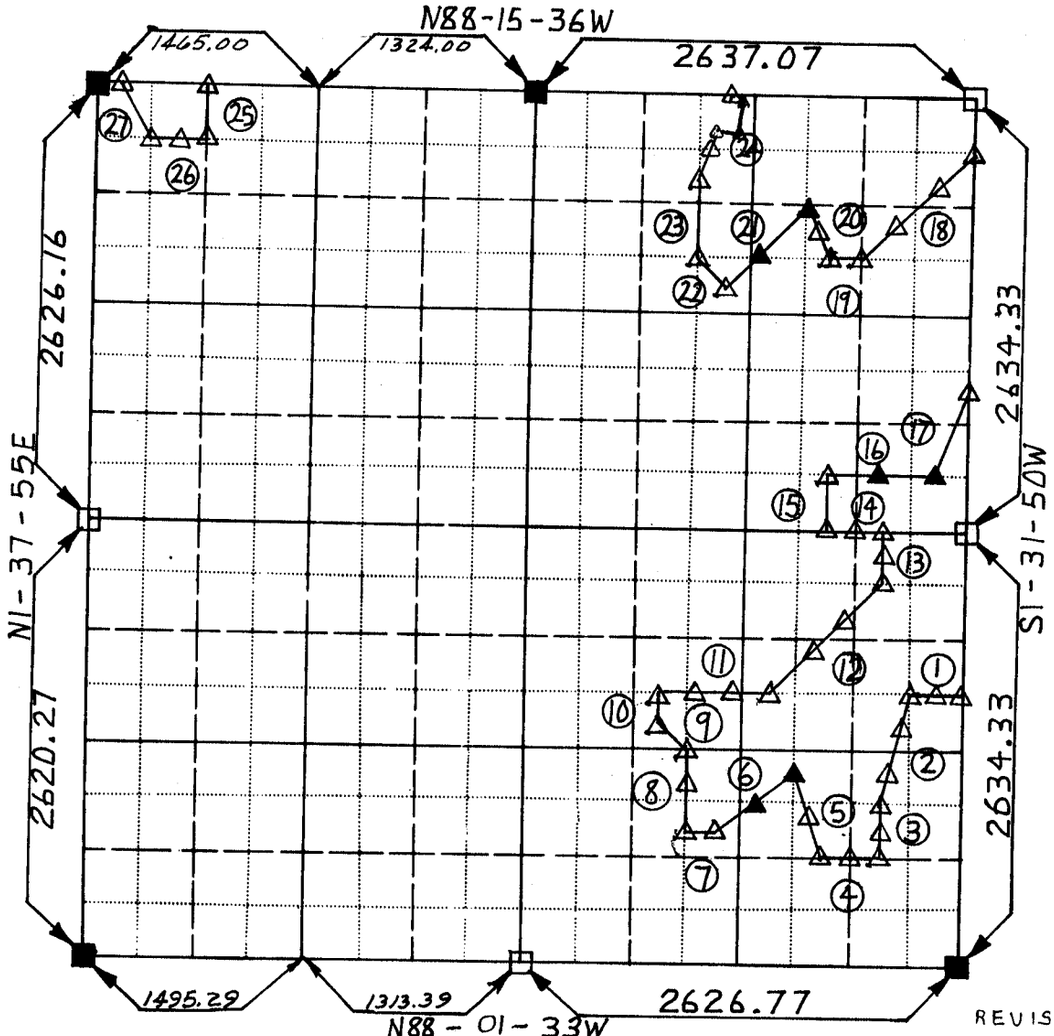

FULL SEC. APPROX. SCALE 1:12,000

MO. CENTRAL ZONE

REVISION OF COURSE 24 JUNE 1976

TRACT NO.	COURSE NO.	MONUMENT NO.	ANGLE / GRID BEARING	ELEVATION / DISTANCE	POSITION NORTH	POSITION EAST	REMARKS
		906-1-30		947.56	272,751.82	219,344.33	YIELD ½" BAR
	1		N88-55-50W	243.00			
		906-1-30A		945.66	272,756.36	219,101.37	
	1		N88-55-50W	87.05			
		908-1		934.04	272,757.98	219,014.34	YIELD ⅜" BAR
	2		S15-21-08W	99.61			
		908-1A		947.81	272,661.92	218,987.97	
	2		S15-21-08W	323.65			

Field Book No. TR 9, TR8 Date: 1971

LEVEL BOOK TR11

76TR-8

CERTIFICATE OF SURVEY

I HEREBY CERTIFY THAT THE ABOVE PLAT IS A TRUE AND CORRECT REPRESENTATION OF THE SURVEY MADE IN SECTION 30, T 22 N., R 23 W.

STONE COUNTY, MISSOURI

MISSOURI REG. NO. 1409

U. S. ARMY ENGINEER DISTRICT, LITTLE ROCK
CORPS OF ENGINEERS

SHEET 1 of 7

GN MN 0°32'54" 6°13'

LEGEND

- ▲ - MONUMENT TYPE 1
- △ - MONUMENT TYPE 3
- ● - FOUND I. P.
- ○ - SET I. P.
- ■ - FOUND STONE
- □ - COMPUTED CORNER
- ✱ - OTHER

PARTIAL BOUNDARY SURVEY
TABLE ROCK LAKE
WHITE RIVER, ARK. AND MO.

SEC. 30, T 22 N., R 23 W. COUNTY STONE

TRACT NO.	COURSE NO.	MONUMENT NO.	ANGLE / GRID BEARING	ELEVATION / DISTANCE	POSITION NORTH	POSITION EAST	REMARKS
		908-1B		948.31	272,349.82	218,902.28	
	2		S15-21-08W	251.10			
		908-2		944.15	272,107.68	218,835.80	
	3		S0-18-0W	167.34			
		908-2A		939.27	271,940.34	218,834.93	YIELD 3/8" BAR
	3		S0-18-0W	161.79			
		908-3		926.97	271,778.56	218,834.08	YIELD 3/8" BAR
	4		N88-30-0W	200.12			
		908-3A		939.63	271,783.80	218,634.03	
	4		N88-30-0W	129.90			
		908-4		937.68	271,787.20	218,504.17	YIELD CUT CROSS
	5		N16-11-48W	359.57			
		908-4A		957.10	272,132.50	218,403.88	
	5		N16-11-48W	158.80			
		908-5		941.65	272,284.99	218,359.58	YIELD 3/8" BAR
	6		S58-18-30W	344.38			
		908-5A		947.40	272,104.07	218,066.55	
	6		S58-18-30W	250.69			
		908-6		943.21	271,972.37	217,853.24	YIELD 3/8" BAR
	7		N87-59-0W	164.77			
		908-7		957.54	271,978.17	217,688.57	YIELD PIPE
	8		N1-35-26E	204.43			
		908-7A		963.68	272,182.52	217,694.25	
	8		N1-35-26E	297.75			
		908-8		936.05	272,480.16	217,702.51	
	9		N43-19-09W	233.32			
		908-9		935.35	272,649.91	217,542.44	
	10		N1-27-13E	164.36			
		908-10		936.28	272,814.21	217,546.61	
	11		S88-07-06E	274.44			
		908-10A		967.62	272,805.20	217,820.90	
	11		S88-07-06E	200.01			
		908-10B		970.82	272,798.63	218,020.80	
	11		S88-07-06E	183.04			

SHEET 2 of 7

SWL FORM 136
REVISED FEB. 66

PARTIAL BOUNDARY SURVEY
TABLE ROCK LAKE
WHITE RIVER, ARK. AND MO.

SEC. 30, T 22 N., R 23 W. COUNTY STONE

TRACT NO.	COURSE NO.	MONUMENT NO.	ANGLE / GRID BEARING	ELEVATION / DISTANCE	POSITION NORTH	POSITION EAST	REMARKS
		908-11		955.23	272,792.62	218,203.75	
	12		N46-39-43E	335.53			
		908-11A		952.55	273,022.89	218,447.79	
	12		N46-39-43E	383.82			
		908-11B		945.48	273,286.31	218,726.95	
	12		N46-39-43E	208.01			
		908-12		947.26	273,429.07	218,878.23	
	13		N0-35-23W	159.57			
		908-12A		950.87	273,588.63	218,876.59	
	13		N0-35-23W	162.08			
		908-13		924.31	273,750.70	218,874.92	YIELD ROCK PILE
	14		N87-41-26W	156.42			
		908-13A		943.44	273,757.00	218,718.63	
	14		N87-41-26W	167.68			
		907-2-1		948.08	273,763.76	218,551.08	YIELD ROCK PILE
	15		N1-30-30E	327.05			
		907-2-2		958.78	274,090.70	218,559.69	YIELD ROCK PILE
	16		S87-51-10E	278.66			
		907-2-2A		947.60	274,080.26	218,838.15	
	16		S87-51-10E	382.45			
		907-2-3		940.97	274,065.93	219,220.34	YIELD PIPE
	17		N20-55-16E	531.16			
		906-1-31		969.34	274,562.08	219,410.00	YIELD TYPE 3 CORPS MON
		906-2-3		932.39	276,037.60	219,436.80	YIELD PIPE
	18		S46-37-16W	242.44			
		906-2-3A		941.87	275,871.09	219,260.59	
	18		S46-37-16W	390.99			
		906-2-3B		927.77	275,602.55	218,976.40	
	18		S46-37-16W	299.45			

SHEET 3 of 7

SWL FORM 136
REVISED FEB. 66

BOUNDARY SURVEYS
TABLE ROCK LAKE
WHITE RIVER, ARKANSAS & MISSOURI

SECTION 30 , T 22N , R 23W COUNTY STONE

COURSE NO.	MONUMENT NO.	GRID BEARING	ELEVATION DISTANCE	POSITION NORTH	POSITION EAST	REMARKS
	907-1-1		942.41	275,396.88	218,758.76	Yield 3/8"BAR
19		N87-18-40W	165.25			
	907-1-2		936.03	275,404.63	218,593.69	Yield 3/8"BAR
20		N24-22-00W	206.58			
	907-1-2A		941.30	275,592.81	218,508.46	
20		N24-22-00W	161.84			
	907-1-3		930.63	275,740.23	218,441.69	Type I Yield 3/8"BAR
21		S46-52-30W	452.10			
	907-1-3A		936.24	275,431.28	218,111.78	Type I(Reset 1975) Yield 1/2"BAR
21		S46-52-30W	247.71			
	907-1-4		939.34	275,262.01	217,931.01	Type III
22		N43-02-30W	233.60			
	907-1-5		931.24	275,432.78	217,771.60	Type III
23		N01-47-30E	234.00			
	907-1-5A			275,666.72	217,778.95	
23		N01-47-30E	260.32			
	907-1-6		—	275,926.97	217,787.12	Yield 3/8"BAR
24		N20-15-00E	199.81			
	907-1-6A		—	276,114.48	217,856.31	
		SEE REVISION SHEET 6 OF 7				
	I-907-1-7: 4875-2-1		964.16	276,416.10	217,967.59	Type III
	865-3		965.36	276,518.28	214,759.11	
25		S 01-28-00 W	328.41			
	865-4		1009.84	276,189.97	214,750.70	
26		N88-14-56W	159.69			
	865-4A		962.53	276,194.86	214,591.08	
26		N88-14-56W	207.03			
	865-5		988.93	276,201.18	214,384.15	
27		N27-33-18W	376.49			
	865-6		970.83	276,534.96	214,209.99	

SWL FORM 136
REVISED OCT. 1971

PARTIAL BOUNDARY SURVEY
TABLE ROCK LAKE
WHITE RIVER, ARK. AND MO.

SEC. 30, T 22 N., R 23 W. COUNTY STONE

TRACT NO.	COURSE NO.	MONUMENT NO.	ANGLE / GRID BEARING	ELEVATION / DISTANCE	POSITION NORTH	POSITION EAST	REMARKS
		906-1-30			272,754.84	219,353.74	S.B.
	1		N88-07-06W	328.75			
		908-1			272,765.63	219,025.17	S.B.
	2		S15-33-06W	677.44			
		908-2			272,112.99	218,843.54	S.B.
	3		S1-30-35W	329.13			
		908-3			271,783.97	218,834.87	S.B.
	4		N88-03-46W	328.51			
		908-4			271,795.08	218,506.55	S.B.
	5		N16-52-35W	521.30			
		908-5			272,293.93	218,355.21	S.B.
	6		S58-04-06W	590.43			
		908-6			271,981.64	217,854.12	S.B.
	7		N88-04-20W	164.27			
		908-7			271,987.17	217,689.94	S.B.
	8		N1-27-38E	493.15			
		908-8			272,480.16	217,702.51	S.B.
		908-12			273,429.07	218,878.23	S.B.
	13		N1-30-35E	329.13			
		908-13			273,758.09	218,886.90	S.B.
	14		N88-10-25W	328.99			
		907-2-1			273,768.57	218,558.08	S.B.
	15		N1-29-44E	329.14			
		907-2-2			274,097.60	218,566.67	S.B.
	16		S88-11-04E	658.14			
		907-2-3			274,076.75	219,224.48	S.B.
	17		N19-58-57E	519.84			
		906-1-31			274,565.29	219,402.12	S.B.

S.B. = AS COMPUTED BY SECTIONAL *BREAKDOWN* SHEET 5 of 7

SWL FORM 136
REVISED FEB. 66

PARTIAL BOUNDARY SURVEY
TABLE ROCK LAKE
WHITE RIVER, ARK. AND MO.

SEC. 30, T 22 N., R 23 W. COUNTY STONE

TRACT NO.	COURSE NO.	MONUMENT NO.	ANGLE / GRID BEARING	ELEVATION / DISTANCE	POSITION NORTH	POSITION EAST	REMARKS
		906-2-3			276,046.58	219,441.71	S.B.
	18		S46-39-37W	929.55			
		907-1-1			275,408.61	218,765.65	S.B.
	19		N88-13-40W	164.70			
		907-1-2			275,413.70	218,601.03	S.B.
	20		N25-02-21W	368.74			
		907-1-3			275,747.79	218,444.97	S.B.
	21		S46-39-16W	696.63			
		907-1-4			275,269.62	217,938.35	S.B.
	22		N43-24-45W	233.40			
		907-1-5			275,439.17	217,777.95	S.B.
	23		N1-27-37E	493.48			
		907-1-6			275,932.48	217,790.53	S.B.
	24		N19-57-52E	518.78			
		~~907-1-7~~ 875-2-1			276,420.08	217,967.66	S.B.
			REVISION DATED JUNE 1976				
I		907-1-6A			276114.48	217856.31	
	24		N 20-15-00E	213.55			
I		907-1-6A-1			276313.74	217929.83	
	24A		S 77-52-19E	35.41			
I		907-1-6A-2			276306.30	217964.45	
	24B		N 12-07-41E	108.00			
I		907-1-6A-3			276411.89	217987.14	
	24C		N 77-52-19W	20.00			
I		907-1-7* H-875-2-1			276416.10	217967.59	

S.B. = AS COMPUTED BY SECTIONAL BREAKDOWN SHEET 6 of 7

SWL FORM 136
REVISED FEB. 66

EASEMENT SURVEY OF
PARTIAL BOUNDARY SURVEY
TABLE ROCK LAKE
WHITE RIVER, ARK. AND MO.

SEC. 30, T 22 N., R 23 W. COUNTY STONE

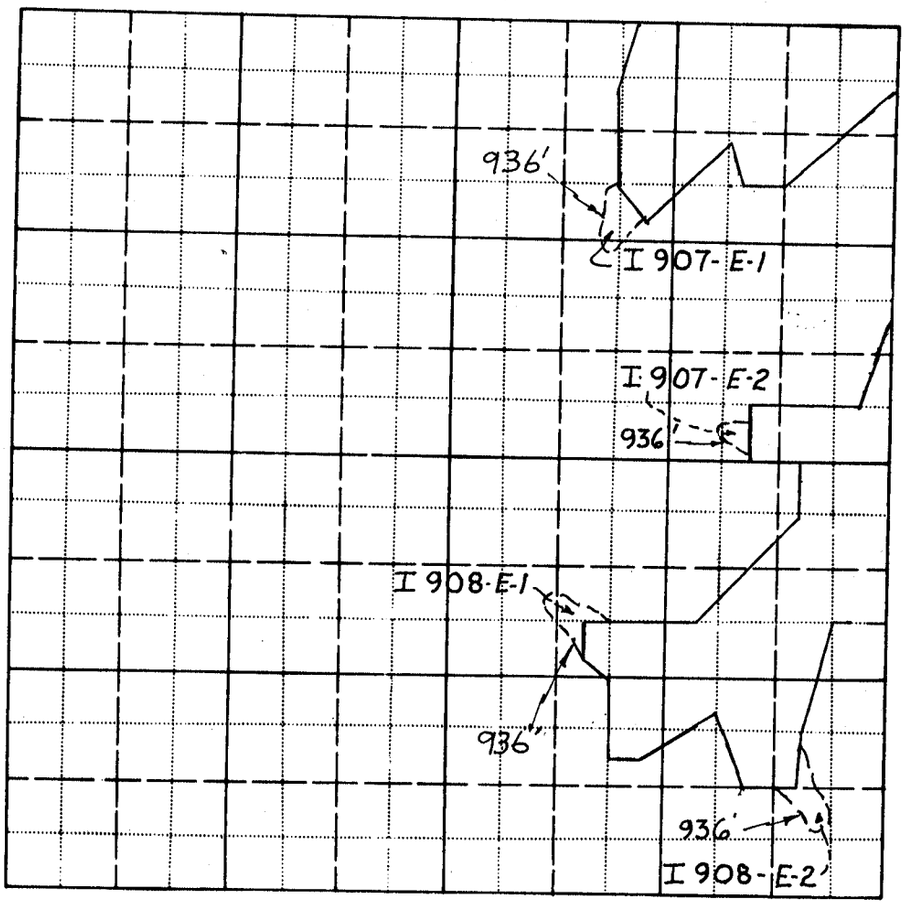

FULL SEC. APPROX. SCALE 1:12,000

TRACT NO.	COURSE NO.	MONUMENT NO.	ANGLE	ELEVATION	POSITION		REMARKS
			GRID BEARING	DISTANCE	NORTH	EAST	

Field Book No. TR10 Date: 1971

CERTIFICATE OF SURVEY

I HEREBY CERTIFY THAT THE ABOVE PLAT IS A TRUE AND CORRECT REPRESENTATION OF THE SURVEY MADE IN SECTION 30, T 22 N., R 23 W.

STONE B. SLACK
COUNTY, MISSOURI

U. S. ARMY ENGINEER DISTRICT, LITTLE ROCK
CORPS OF ENGINEERS

SHEET 7 of 7

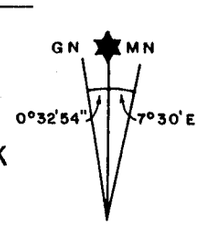

LEGEND

- ▲ - MONUMENT TYPE 1
- △ - MONUMENT TYPE 3
- ● - FOUND I. P.
- ○ - SET I. P.
- ■ - FOUND STONE
- □ - COMPUTED CORNER
- ✱ - OTHER

PARTIAL BOUNDARY SURVEY
TABLE ROCK LAKE
WHITE RIVER, ARK. AND MO.

SEC. 30, T 22 N., R 23 W. COUNTY STONE

TRACT NO.	COURSE NO.	MONUMENT NO.	ANGLE GRID BEARING	ELEVATION DISTANCE	POSITION NORTH	POSITION EAST	REMARKS
		907-1-1		942.41	275,396.88	218,758.76	YIELD 3/8" BAR
	19		N87-18-40W	165.25			
		907-1-2		936.03	275,404.63	218,593.69	YIELD 3/8" BAR
	20		N24-22W	206.58			
		907-1-2A		941.30	275,592.81	218,508.46	
	20		N24-22W	161.84			
		907-1-3		930.63	275,740.23	218,441.69	~~TYPE I~~ YIELD 3/8" BAR
	21		S46-52-30W	452.10			
		907-1-3A		936.24	275,431.28	218,111.78	~~TYPE I (RESET 1975)~~ YIELD 1/2" BAR
	21		S46-52-30W	247.71			
		907-1-4		939.34	275,262.01	217,931.01	TYPE III
	22		N43-02-30W	233.60			
		907-1-5		931.24	275,432.78	217,771.60	TYPE III
	23		N01-47-30E	234.00			
		907-1-5A		—	275,666.72	217,778.95	
	23		N01-47-30E	260.32			
		907-1-6		—	275,926.97	217,787.12	YIELD 3/8" BAR
	24		N20-15-00E	199.81			
		907-1-6A		—	276,114.48	217,856.31	
	24		N20-15-00E	322.64			
		875-2-1		964.16	276,416.10	217,967.59	TYPE III
		865-3		965.36	276,518.28	214,759.11	
	25		S1-28-0W	328.41			
		865-4		1009.84	276,189.97	214,750.70	
	26		N88-14-56W	159.69			
		865-4A		962.53	276,194.86	214,591.08	
	26		N88-14-56W	207.03			
		865-5		988.93	276,201.18	214,384.15	
	27		N27-33-18W	376.49			
		865-6		970.83	276,534.96	214,209.99	

SHEET 4 of 7

SWL FORM 136
REVISED FEB. 66