BOUNDARY SURVEYS
TABLE ROCK LAKE
WHITE RIVER, ARKANSAS & MISSOURI

SECTION 20 , T 22 N, R 23 W COUNTY STONE

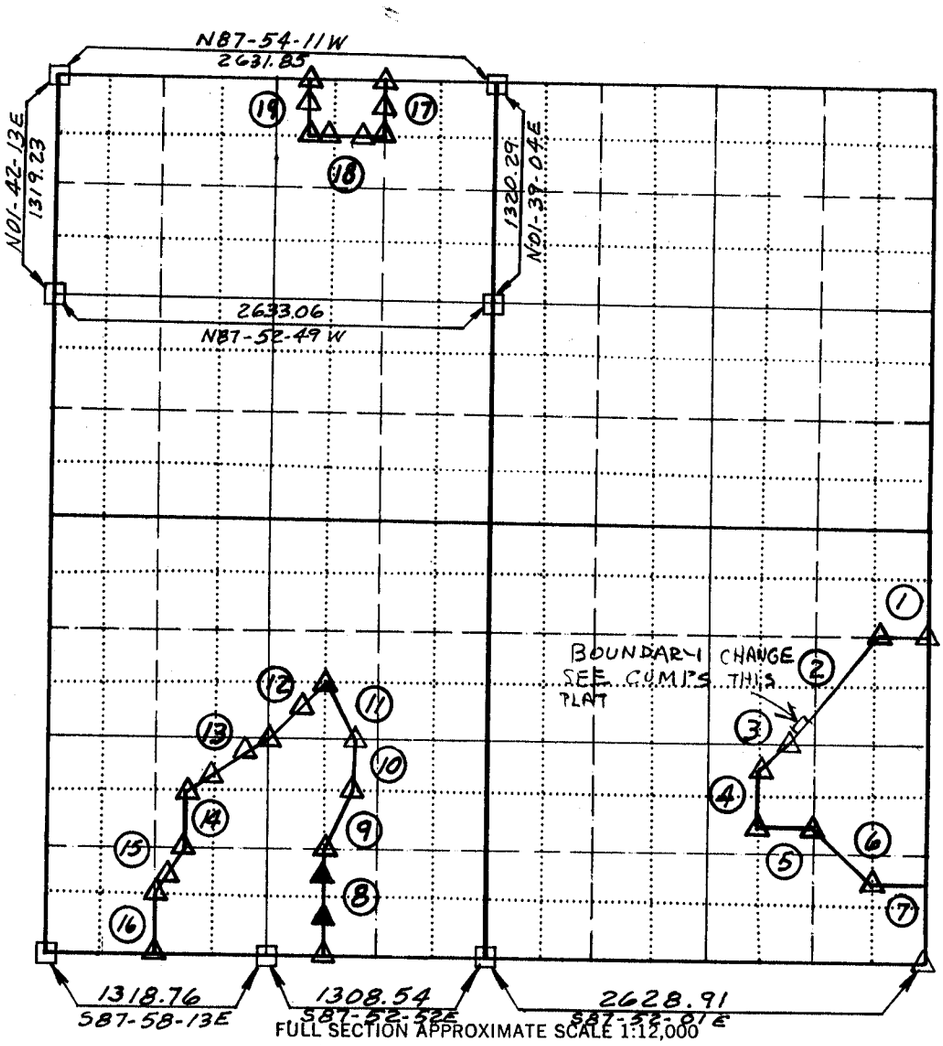

FULL SECTION APPROXIMATE SCALE 1:12,000

MO. CENTRAL ZONE

TRACT NO.	COURSE NO.	MONUMENT NO.	ANGLE / GRID BEARING	ELEVATION / DISTANCE	POSITION NORTH	POSITION EAST	REMARKS
		Mon. #3					
	1						
		Mon. #4					
	2						
		Mon. #4-1					
	3						
		Mon. #5					
	4						
		Mon. #6					

Set by local Positions
Will be changed to tied
T.M. System when

I HEREBY CERTIFY THAT THE ABOVE PLAT IS A TRUE AND CORRECT REPRESENTATION OF THE SURVEY MADE IN SECTION 20, T-22-N, R-23-W.

COUNTY, ARKANSAS

Field Book Number 71-TR-4 & 8, 71TR-14 & 15 Date 1971

Level Book 71TR-11, 71TR-42 & 43

U. S. ARMY ENGINEER DISTRICT, LITTLE ROCK
CORPS OF ENGINEERS

SHEET 1 OF 3

GN MN 0°32'54" 6°13

LEGEND
- ▲ MONUMENT TYPE 1
- △ MONUMENT TYPE 3
- ● FOUND I. P.
- ○ SET I. P.
- ■ FOUND STONE
- □ COMPUTED CORNER
- ✱ OTHER

PARTIAL BOUNDARY SURVEY
TABLE ROCK LAKE
WHITE RIVER, ARK. AND MO.

SEC. 20, T-22-N, R-23-W COUNTY STONE

TRACT NO.	COURSE NO.	MONUMENT NO.	GRID BEARING	ELEVATION DISTANCE	POSITION NORTH	POSITION EAST	REMARKS
	5						
		Mon. #7					
	6						
		Mon. #8					
	7						
		Mon. #9					In Sec. 21
		877-1		943.22	276,317.36	221,090.92	
	8		N02-30-16E	200.16			
		877-1A		952.11	276,517.33	221,099.67	
	8		N02-30-16E	166.80			
		877-1B		950.64	276,683.97	221,106.96	
	8		N02-30-16E	292.81			
		877-2		944.73	276,976.50	221,119.75	
	9		N28-29-03E	368.30			
		877-3		936.35	277,300.21	221,295.40	
	10		N02-07-08E	330.00			
		878-1		930.74	277,629.99	221,307.60	
	11		N24-14-22W	368.31			
		878-2		935.50	277,965.83	221,156.39	
	12		S46-57-40W	200.00			
		878-2A		955.33	277,829.33	221,010.21	
	12		S46-57-40W	265.43			
		876-1		971.56	277,648.18	220,816.21	
	13		S58-22-11W	305.80			
		876-1A		981.87	277,487.81	220,555.84	
	13		S58-22-11W	199.70			
		876-1B		966.41	277,383.08	220,385.80	
	13		S58-22-11W	89.88			
		876-2		948.58	277,335.94	220,309.27	
	14		S02-01-47W	330.00			
		876-3		943.40	277,006.15	220,297.59	
	15		S28-20-45W	200.16			

Set by local positions
Will be changed to tied
T.M. System when

SHEET 2 of 3

SWL FORM 136
REVISED FEB. 66

PARTIAL BOUNDARY SURVEY
TABLE ROCK LAKE
WHITE RIVER, ARK. AND MO.

SEC. 20, T 22 W, R 23 N COUNTY STONE

TRACT NO.	COURSE NO.	MONUMENT NO.	GRID BEARING	ELEVATION DISTANCE	POSITION NORTH	POSITION EAST	REMARKS
	15		S28-20-45W	200.16			
		876-3A		951.89	276,829.99	220,202.56	
	15		S28-20-45W	175.41			
		876-4		953.39	276,675.61	220,119.27	Yield 1x2 Stake
	16		S01-37-30W	330.34			
		906-2-1		959.22	276,345.40	220,109.90	Yield 5/8" Bar
		828-2-11		933.98	281,592.16	221,544.85	Yield to Previous Survey (Exist pin)
	17		S01°58-42 W	220.27			
		828-2-11A		957.14	281,372.02	221,537.25	Yield to Previous Survey (Exist pin)
	17		S01-58-11 W	110.03			
		828-2-12		955.58	281,262.06	221,533.46	Yield to previous survey (Exist pin)
	18		N88-02-20 W	159.26			
		828-2-12A		974.30	281,267.51	221,374.30	Yield to previosus Survey (Set point)
	18		N88-02-21 W	144.62			
		828-2-12B		969.03	281,272.45	221,229.77	Yield to previous Survey (Exist pin)
	18		N87-55-58 W	190.86			
		828-2-13		930.65	281,279.34	221,039.04	Yield to previous Survey (Exist pin)
	19		N01-57-02 E	219.78			
		828-2-13A		936.63	281,498.99	221,046.52	Yield to previous survey (Exist. pin)
	19		N01-57-27 E	109.98			
		828-2-14		928.55	281,608.90	221,050.27	Yield to previous survey (Exist. Pin)

SHEET 3 of 3

SWL FORM 136
REVISED FEB. 66

PARTIAL BOUNDARY SURVEY
TABLE ROCK LAKE
WHITE RIVER, ARK. AND MO.

SEC. 20, T-22-N, R-23-W COUNTY STONE - MO.

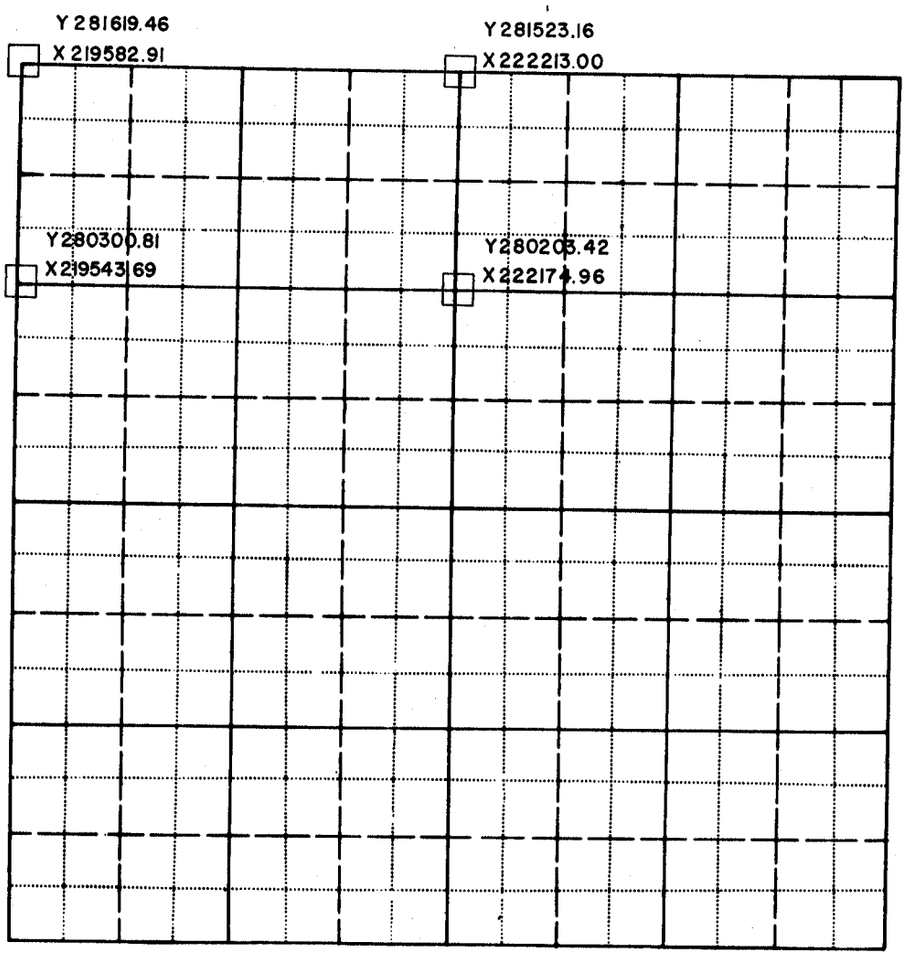

FULL SEC. APPROX. SCALE 1:12,000

TRACT NO.	COURSE NO.	MONUMENT NO.	ANGLE	ELEVATION	POSITION		REMARKS
			GRID BEARING	DISTANCE	NORTH	EAST	

Field Book No. _____ Date: _____

CERTIFICATE OF SURVEY

I HEREBY CERTIFY THAT THE ABOVE PLAT IS A TRUE AND CORRECT REPRESENTATION OF THE SURVEY MADE IN SECTION _____, T_____, R _____.

_____

COUNTY, ARKANSAS

_____

U. S. ARMY ENGINEER DISTRICT, LITTLE ROCK
CORPS OF ENGINEERS

SHEET _____ of _____

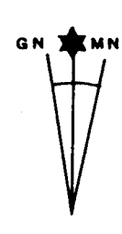

LEGEND

- ▲ - MONUMENT TYPE 1
- △ - MONUMENT TYPE 3
- ● - FOUND I. P.
- ○ - SET I. P.
- ■ - FOUND STONE
- □ - COMPUTED CORNER
- ✱ - OTHER

PARTIAL BOUNDARY SURVEY
TABLE ROCK LAKE
WHITE RIVER, ARK. AND MO.
DACW03-71-C-0081

SEC. 20, T-22-N, R-23-W COUNTY STONE -MO.

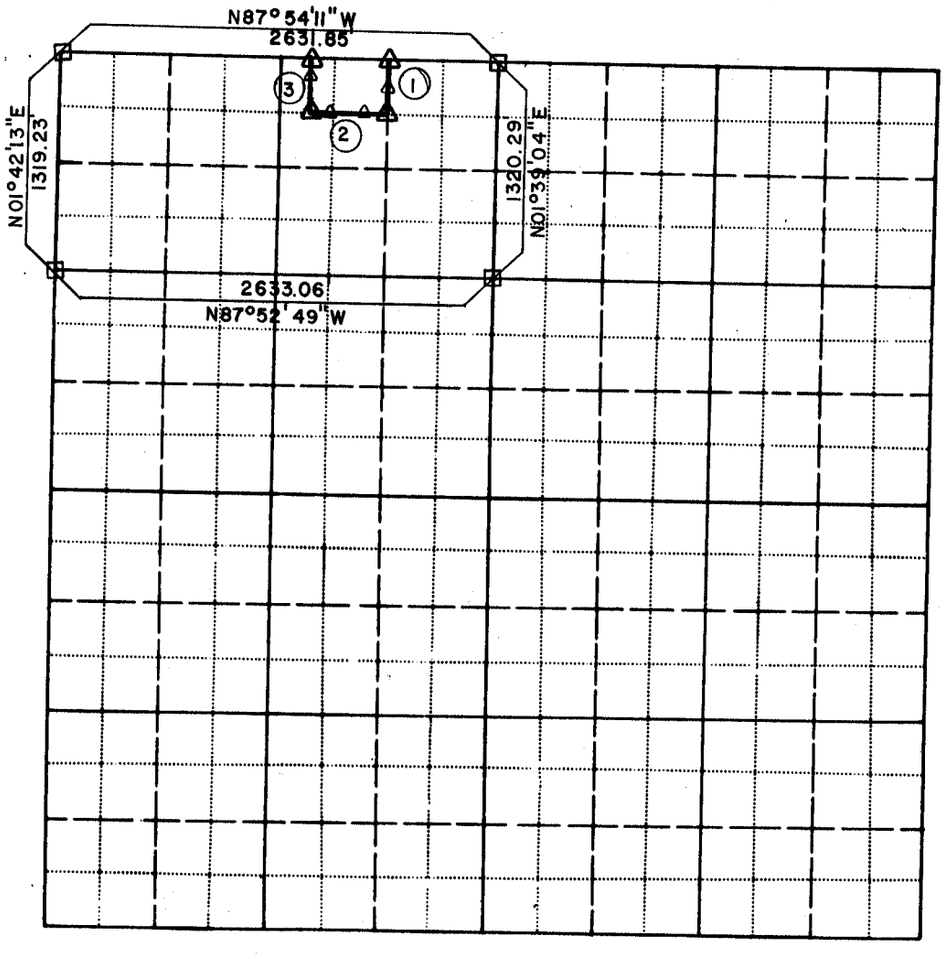

FULL SEC. APPROX. SCALE 1:12,000

TRACT NO.	COURSE NO.	MONUMENT NO.	ANGLE / GRID BEARING	ELEVATION / DISTANCE	POSITION / NORTH	POSITION / EAST	REMARKS
		H828-2-10		949.56	281762.42	221385.76	
			S43°03'28"E	233.02			
		H828-2-11		933.98	281592.16	221544.85	YIELD PREVIOUS SURVEY(EXIST. PIN)
	1		S01°58'42"W	220.27			
		H828-2-11A		957.14	281372.02	221537.25	YIELD PREVIOUS SURVEY(EXIST. PIN)
	1		S01°58'11"W	110.03			
		H828-2-12		955.58	281262.06	221533.46	YIELD PREVIOUS SURVEY(EXIST. PIN)
	2		N88°02'20"W	159.26			

MONUMENTATION 71 TR-42
LEVELS 71 TR-43
Field Book No. _____ Date: 1971
CORNER TIES 71 TR-12 & 13
TRAVERSE LINE 71 TR-14 & 15

CRAFTON AND TULL CONSULTING ENGINEERS, INC.
UNDER THE SUPERVISION OF
U. S. ARMY ENGINEER DISTRICT, LITTLE ROCK
CORPS OF ENGINEERS

SHEET 1 of 3

CERTIFICATE OF SURVEY

I HEREBY CERTIFY THAT THE ABOVE PLAT IS A TRUE AND CORRECT REPRESENTATION OF THE SURVEY MADE IN SECTION 20, T-22-N, R-23-W.

STONE COUNTY, MISSOURI

Harold J. Granter

HAROLD J. GRANTER R.L.S. NO. 748

GN MN 0°32'0" 6°16'0"

LEGEND

- ▲ - MONUMENT TYPE 1
- △ - MONUMENT TYPE 3
- ● - FOUND I. P.
- ○ - SET I. P.
- ■ - FOUND STONE
- □ - COMPUTED CORNER
- ✱ - OTHER