BOUNDARY SURVEYS
TABLE ROCK LAKE
WHITE RIVER, ARKANSAS & MISSOURI

SECTION 12, T 22N, R 23W COUNTY STONE

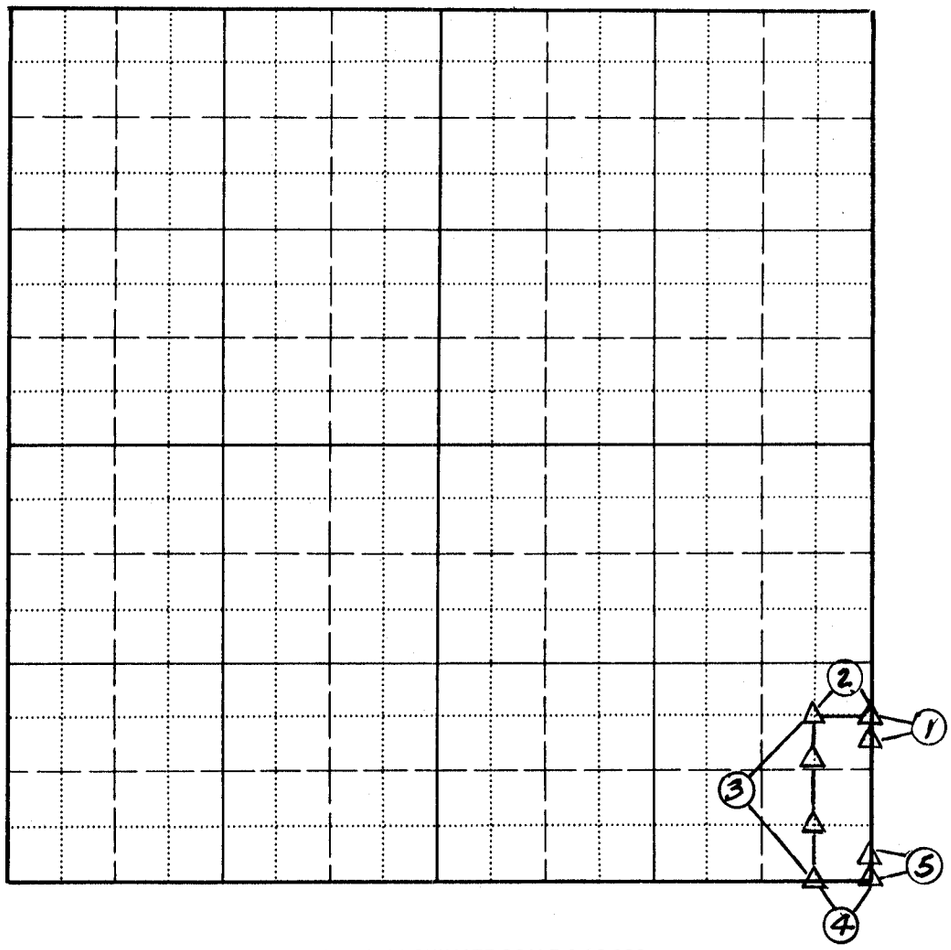

FULL SECTION APPROXIMATE SCALE 1:12,000

COURSE NO.	MONUMENT NO.	GRID BEARING	ELEVATION DISTANCE	POSITION NORTH	POSITION EAST	REMARKS
	B-214-9 = B-215-1			286929.71	245937.87	TYPE 3 MON
1		N01-50-33E	89.10			
	B-215-2			287018.76	245940.76	TYPE 3 MON
2		N87-41-25W	330.00			
	B-215-3			287032.09	245611.16	" "
3		S01-56-08W	269.46			
	B-215-3A			286762.80	245602.17	" "
3		S01-52-40W	400.51			

Field Book No. 71TR-41 Date: MAR-APR-1972
71TR-41A "

CERTIFICATE OF SURVEY

I HEREBY CERTIFY THAT THE ABOVE PLAT IS A TRUE AND CORRECT REPRESENTATION OF THE SURVEY MADE IN SECTION _____, T _____, R _____.

COUNTY.

SURVEYOR REG. NO.

U. S. ARMY ENGINEER DISTRICT, LITTLE ROCK
CORPS OF ENGINEERS

SHEET 1 OF 2

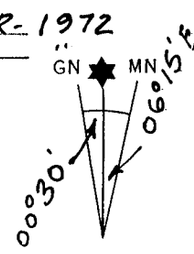

LEGEND

- ▲ MONUMENT TYPE 1
- △ MONUMENT TYPE 2
- ● FOUND I. P.
- ○ SET I. P.
- ■ FOUND STONE
- □ COMPUTED CORNER
- ✳ OTHER

BOUNDARY SURVEYS
TABLE ROCK LAKE
WHITE RIVER, ARKANSAS & MISSOURI

SECTION 12 , T 22 N , R 23 W COUNTY STONE

COURSE NO.	MONUMENT NO.	GRID BEARING	ELEVATION / DISTANCE	POSITION NORTH	POSITION EAST	REMARKS
	B-215-3B			286362.54	245589.20	TYPE 3 MON
3		S01-52-40W	327.16			
	B-215-4			286035.59	245578.61	" "
		S87-40-18E	330.17			
	B-215-5			286022.20	245908.64	" "
		N01°43-23E	74.83			
	B-215-6= D-421-1			286097.00	245910.89	" "

SHEET 2 OF 2

SWL FORM 136
REVISED OCT. 1971

PARTIAL BOUNDARY SURVEY
TABLE ROCK LAKE
WHITE RIVER, ARK. AND MO.

SEC. 12, T 22, R 23 W COUNTY STONE

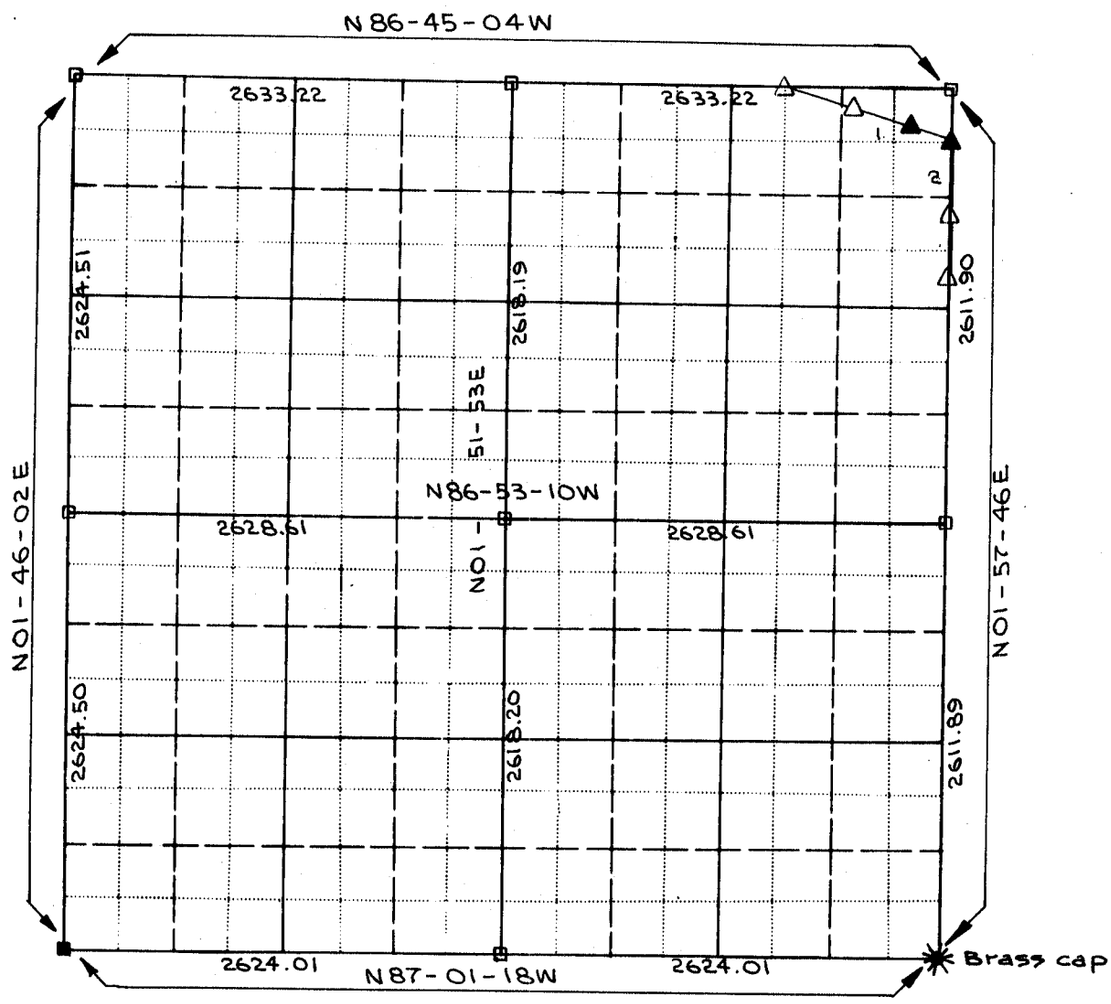

FULL SEC. APPROX. SCALE 1:12,000

MO. CENTRAL ZONE

TRACT NO.	COURSE NO.	MONUMENT NO.	ANGLE / GRID BEARING	ELEVATION / DISTANCE	POSITION / NORTH	POSITION / EAST	REMARKS
B		211-1-6		955.13	291299.85	245102.77	YIELD 1/2" BAR
	1		S67-19-40E	309.60			
B		211-1-6A		960.50	291180.51	245388.44	
	1.		S67-19-40E	289.97			
B		211-1-6B		977.26	291068.74	245656.00	
	1		S67-19-40E	465.01			
B		211-1-7		966.67	290889.50	246085.08	YIELD T-3 CORPS MON.
	2		S1-49-02W	334.93			

Field Book No. T3TR28 / T3TR30 Date: JULY 1973

CERTIFICATE OF SURVEY

I HEREBY CERTIFY THAT THE ABOVE PLAT IS A TRUE AND CORRECT REPRESENTATION OF THE SURVEY MADE IN SECTION 12, T 22, R 23.

STONE COUNTY, MISSOURI

Edward R. Reding

EDWARD R. REDING L.S. 1533

SLADE & ASSOCIATES
FOR
U. S. ARMY ENGINEER DISTRICT, LITTLE ROCK
CORPS OF ENGINEERS

SHEET 1 of 2

GN MN
0°31'35" 7°30'E

LEGEND

- ▲ MONUMENT TYPE 1
- △ MONUMENT TYPE 3
- ● FOUND I. P.
- ○ SET I. P.
- ■ FOUND STONE
- □ COMPUTED CORNER
- ✱ OTHER

PARTIAL BOUNDARY SURVEYS
TABLE ROCK LAKE
WHITE RIVER, ARK. AND MO.

SEC. 12, T 22, R 23 COUNTY STONE

TRACT NO.	COURSE NO.	MONUMENT NO.	ANGLE GRID BEARING	ELEVATION DISTANCE	POSITION NORTH	POSITION EAST	REMARKS
B		211-1-7A		969.13	290554.74	246074.46	
	2		S1-49-02W	329.80			
B		211-1-8		952.43	290225.10	246064.00	YIELD T-3 CORPS MON.
			AS PER SECTIONAL BREAKDOWN				
B		211-1-6			291271.79	245109.37	
	1		S68-35-08E	1046.97			
B		211-1-7			290889.53	246084.06	
	2		S1-57-46W	713.50			
B		211-1-8			290176.45	246059.62	

SHEET 2 of 2

SWL FORM 136
REVISED FEB 66