BOUNDARY SURVEYS
TABLE ROCK LAKE
WHITE RIVER, MISSOURI
DAC WO 3-73C-0124

SECTION 25, T 22N, R 22W COUNTY TANEY

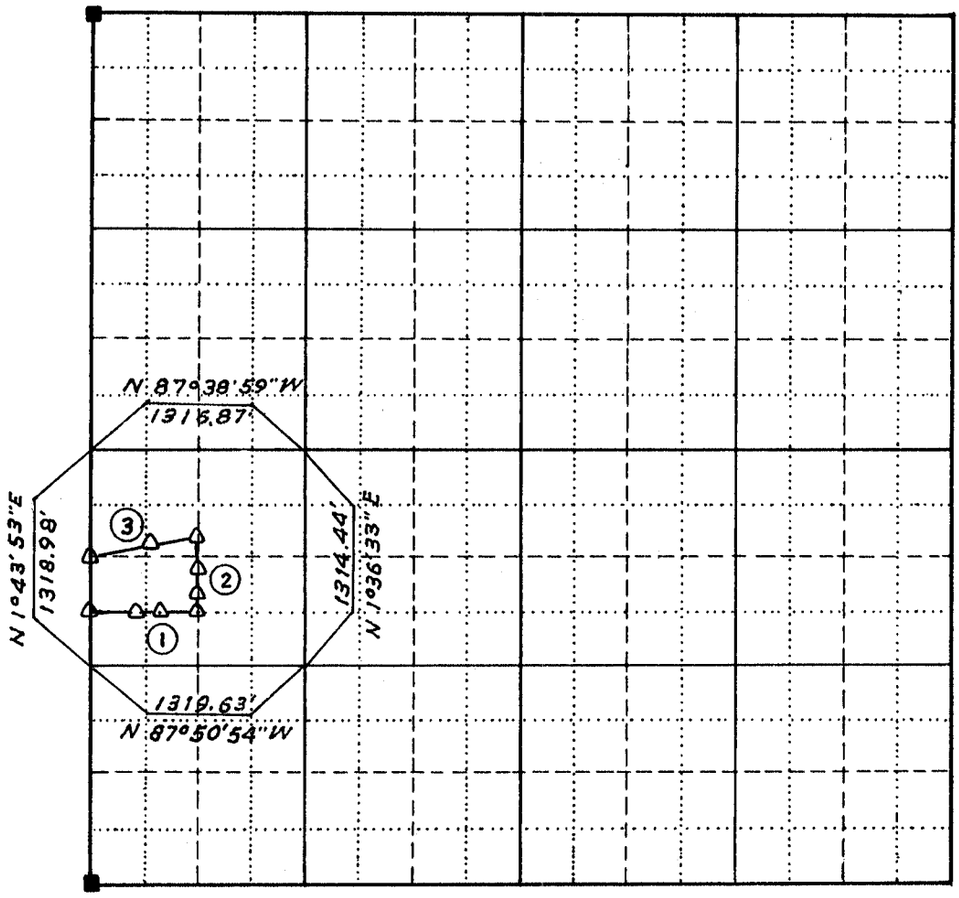

FULL SECTION APPROXIMATE SCALE
1:12,000

MO. CENTRAL ZONE

COURSE NO.	MONUMENT NO.	GRID BEARING	ELEVATION / DISTANCE	POSITION NORTH	POSITION EAST	REMARKS
	C-320-3 C-319-2-1		952.64	271,214.29	271,772.58	△
1		S87°50'27"E	304.28'			
	C-319-2-1-A		960.74	271,202.83	272,076.62	△
1		S87°50'27"E	140.53'			
	C-319-2-1-B		941.65	271,197.54	272,217.04	△
1		S87°50'27"E	215.33'			
	C-319-2-2		1001.62	271,189.42	272,432.21	△
2		N1°39'32"E	128.19'			

CERTIFICATE OF SURVEY

I HEREBY CERTIFY THAT THE ABOVE PLAT IS A TRUE AND CORRECT REPRESENTATION OF THE SURVEY MADE IN SECTION 25, T 22N R 22W

Benny D Rozell
L.S. [illegible] Mo

Field Book No. 73 TR-53 Date: 1973-1974

PREPARED BY: ROZELL ENGINEERING CO.
FOR
U.S. ARMY ENGINEER DISTRICT, LITTLE ROCK
CORPS OF ENGINEERS

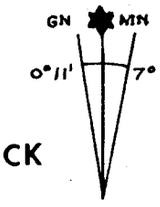

LEGEND
- ▲ MONUMENT TYPE 1
- △ MONUMENT TYPE 3
- ● FOUND I.P.
- ○ SET I.P.
- ■ FOUND STONE
- □ COMPUTED COR.
- ✱ OTHER

SHEET 1 OF 3

BOUNDARY SURVEYS
TABLE ROCK LAKE
WHITE RIVER, MISSOURI
DAC WO 3-73C-0124

SECTION 25, T 22 N, R 22 W COUNTY TANEY

COURSE NO.	MONUMENT NO.	GRID BEARING	ELEVATION / DISTANCE	POSITION NORTH	POSITION EAST	REMARKS
	C-319-2-2A		982.04	271,317.53	272,435.92	△
2		N 1°39'32"E	161.45'			
	C-319-2-2B		933.10	271,478.89	272,440.60	△
2		N 1°39'32"E	204.13'			
	C-319-2-3		977.45	271,682.91	272,446.51	△
3		S 78° 11'28"W	277.19'			
	C-319-2-3A		968.58	271,626.17	272,175.12	△
3		S 78°11'28"W	400.55'			
	C-319-2-4 C-320-4		945.33	271,544.18	271,782.96	△

BOUNDARY SURVEYS
TABLE ROCK LAKE
WHITE RIVER, MISSOURI
DAC WO 3-73 C-0124

SECTION 25, T 22N, R 22W COUNTY TANEY

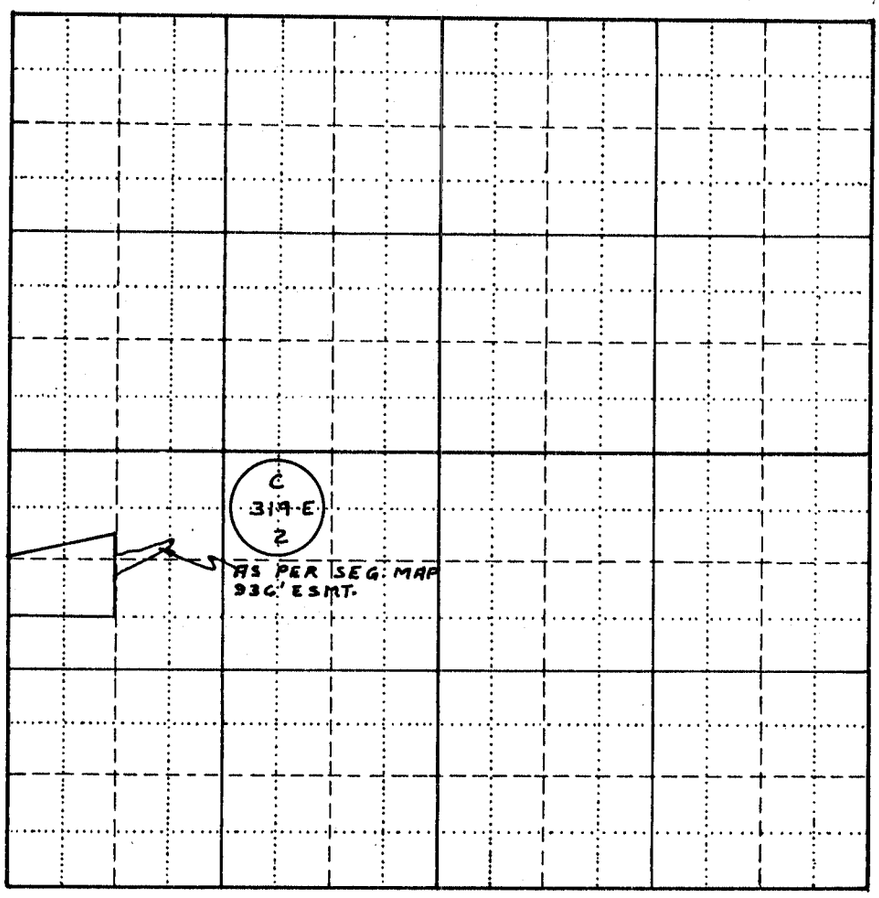

FULL SECTION APPROXIMATE SCALE
1:12,000

COURSE NO.	MONUMENT NO.	GRID BEARING	ELEVATION	POSITION		REMARKS
			DISTANCE	NORTH	EAST	

CERTIFICATE OF SURVEY

I HEREBY CERTIFY THAT THE ABOVE PLAT IS A TRUE AND CORRECT REPRESENTATION OF THE SURVEY MADE IN SECTION 25, T 22N, R 22W

Field Book No. _____ Date: 1973-1974

PREPARED BY: ROZELL ENGINEERING CO.
FOR
U.S. ARMY ENGINEER DISTRICT, LITTLE ROCK
CORPS OF ENGINEERS

SHEET 3 OF 3

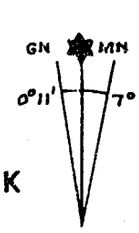

LEGEND
- ▲ MONUMENT TYPE 1
- △ MONUMENT TYPE 3
- ● FOUND I.P.
- ○ SET I.P.
- ■ FOUND STONE
- □ COMPUTED COR.
- ✱ OTHER