BOUNDARY SURVEYS
TABLE ROCK LAKE
WHITE RIVER, ARKANSAS & MISSOURI

SECTION 22, T 21N, R 26W COUNTY Barry - Mo.

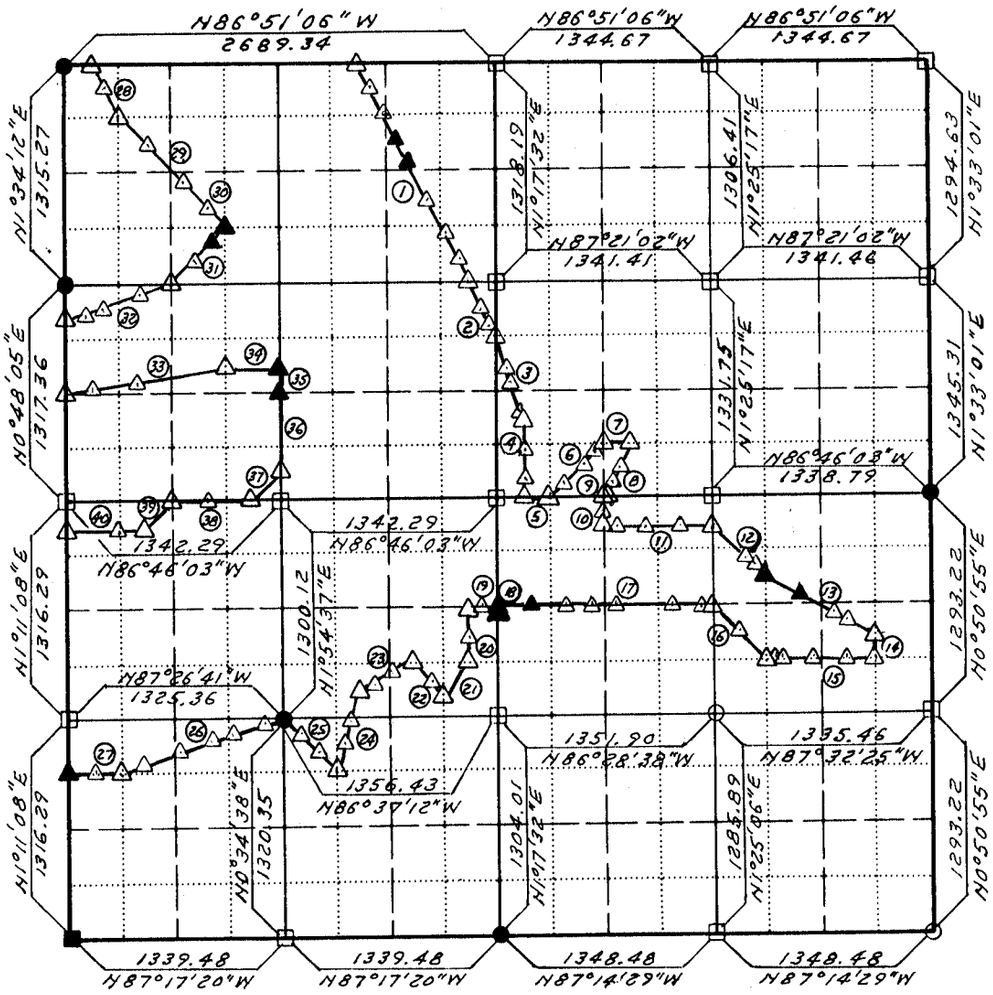

FULL SECTION APPROXIMATE SCALE 1:12,000

COURSE NO.	MONUMENT NO.	GRID BEARING	ELEVATION DISTANCE	MO. WEST ZONE POSITION NORTH	EAST	REMARKS
	MM3908-1-16= MM3910-1-1		991.26	130,605.24	723,786.18	Type 3 Mon.
1		S25°38'51"E	186.94			
	MM3910-1-1-A		998.11	130,436.72	723,867.10	"
1		S25°38'51"E	174.43			
	MM3910-1-1-B		1004.60	130,279.48	723,942.59	"
1		S25°38'51"E	174.43			
	MM3910-1-1-C		1020.69	130,122.23	724,018.09	Type 1 Mon.
1		S25°38'51"E	172.83			

Field Book No. 82TR-38, 82TR-45 Date: June 30, 1982

CERTIFICATE OF SURVEY

I HEREBY CERTIFY THAT THE ABOVE PLAT IS A TRUE AND CORRECT REPRESENTATION OF THE SURVEY MADE IN SECTION 22, T 21N, R 26W.

Barry - Mo.
COUNTY

Douglas H. Hemingway 1816
SURVEYOR REG. NO.

GN MN 0°27' 6°

LEGEND
- ▲ MONUMENT TYPE 1
- △ MONUMENT TYPE 3
- ● FOUND I. P.
- ○ SET I. P.
- ■ FOUND STONE
- □ COMPUTED CORNER
- ✳ OTHER

U. S. ARMY ENGINEER DISTRICT, LITTLE ROCK
CORPS OF ENGINEERS

SHEET 1 OF 9

BOUNDARY SURVEYS
TABLE ROCK LAKE
WHITE RIVER, ARKANSAS & MISSOURI

SECTION 22 , T 21N , R 26W COUNTY Barry - Mo.

COURSE NO.	MONUMENT NO.	GRID BEARING	ELEVATION DISTANCE	POSITION NORTH	POSITION EAST	REMARKS
	MM3910-1-1-D		1019.26	129,966.43	724,092.90	Type 1 Mon.
1		S25°39'28"E	254.32			
	MM3910-1-1-E		992.25	129,737.19	724,203.02	Type 3 Mon.
1		S25°39'28"E	230.17			
	MM3910-1-1-F		1023.78	129,529.72	724,302.68	"
1		S25°39'28"E	181.43			
	MM3910-1-1-G		1042.30	129,366.17	724,381.24	"
1		S25°39'28"E	95.78			
	MM3910-1-2= MM3912-1-1		1043.52	129,279.84	724,422.71	Fenceline-Yield
2		S24°58'00"E	209.79			
	MM3912-1-1-A		1027.11	129,089.65	724,511.26	"
2		S24°58'00"E	125.61			
	MM3912-1-1-B		1001.17	128,975.78	724,564.28	"
2		S24°58'00"E	71.17			
	MM3912-1-2		980.63	128,911.26	724,594.32	"
3		S16°51'11"E	199.65			
	MM3912-1-2-A		993.80	128,720.19	724,652.20	"
3		S16°51'11"E	89.72			
	MM3912-1-2-B		1005.28	128,634.32	724,678.21	"
3		S16°51'11"E	184.00			
	MM3912-1-2-C		1011.82	128,458.23	724,731.55	"
3		S16°51'11"E	51.61			
	MM3912-1-3		1010.14	128,408.83	724,746.52	"
4		S1°27'01"W	181.26			
	MM3912-1-3-A		995.38	128,227.64	724,741.93	"
4		S1°27'01"W	197.46			
	MM3912-1-3-B		982.74	128,030.26	724,736.92	"
4		S1°27'01"W	116.43			
	MM3912-1-4= MM3913-1		952.55	127,913.87	724,733.99	"
5		S86°46'46"E	165.00			
	MM3913-2= MM3912-2-1		959.04	127,904.60	724,898.74	"
6		N47°19'20"E	122.45			
	MM3912-2-1-A		956.31	127,987.61	724,988.78	"
6		N47°19'20"E	170.04			
	MM3912-2-1-B		949.81	128,102.90	725,113.81	"
6		N47°19'20"E	110.32			
	MM3912-2-1-C		965.25	128,177.70	725,194.93	"
6		N47°19'20"E	56.45			
	MM3912-2-2		966.64	128,215.97	725,236.43	"

SWL FORM 136

BOUNDARY SURVEYS
TABLE ROCK LAKE
WHITE RIVER, ARKANSAS & MISSOURI

SECTION 22 , T 21N , R 26W COUNTY Barry-Mo.

COURSE NO.	MONUMENT NO.	GRID BEARING	ELEVATION / DISTANCE	POSITION NORTH	POSITION EAST	REMARKS
7		S86°46'34"E	165.00			
	MM3912-2-3		966.82	128,206.69	725,401.18	Type 3 Mon.
8		S28°20'33"W	178.40			
	MM3912-2-3-A		965.18	128,049.70	725,316.50	"
8		S28°20'33"W	126.26			
	MM3912-2-3-B		967.93	127,938.59	725,256.57	"
8		S28°20'33"W	59.60			
	MM3912-2-4 = MM3913-3		961.52	127,886.15	725,228.28	"
9		N86°45'58"W	9.40			
	MM3913-4		960.92	127,886.68	725,218.90	"
10		S0°59'44"W	89.43			
	MM3913-4-A		953.41	127,797.27	725,217.35	"
10		S0°59'44"W	74.03			
	MM3913-5		938.13	127,723.26	725,216.06	"
11		S86°42'49"E	184.56			
	MM3913-5-A		960.56	127,712.68	725,400.32	"
11		S86°42'49"E	261.18			
	MM3913-5-B		966.34	127,697.70	725,661.09	"
11		S86°42'49"E	244.80			
	MM3913-6 = MM3912-3-1		980.48	127,683.67	725,905.50	" Fence line-Yield
12		S41°59'06"E	274.81			
	MM3912-3-1-A		945.91	127,479.40	726,089.34	"
12		S41°59'06"E	92.77			
	MM3912-3-1-B		935.02	127,410.44	726,151.39	"
12		S41°59'06"E	94.90			
	MM3912-3-2		944.47	127,339.90	726,214.87	Type 1 Mon.
13		S61°36'04"E	237.94			
	MM3912-3-2-A		958.78	127,226.73	726,424.19	Type 1 Mon.
13		S61°36'04"E	236.38			
	MM3912-3-2-B		933.68	127,114.30	726,632.13	Type 3 Mon.
13		S61°36'04"E	92.08			
	MM3912-3-2-C		941.15	127,070.50	726,713.14	"
13		S61°36'04"E	187.65			
	MM3912-3-3		954.25	126,981.25	726,878.21	"
14		S0°48'45"W	162.22			
	MM3912-3-4		920.90	126,819.06	726,875.91	"
15		N87°20'28"W	178.58			
	MM3912-3-4-A		959.27	126,827.35	726,697.54	"
15		N87°20'28"W	204.59			

SWL FORM 136

BOUNDARY SURVEYS
TABLE ROCK LAKE
WHITE RIVER, ARKANSAS & MISSOURI

SECTION 22 , T 21 N , R 26 W COUNTY Barry - Mo.

COURSE NO.	MONUMENT NO.	GRID BEARING	ELEVATION / DISTANCE	POSITION NORTH	POSITION EAST	REMARKS
	MM3912-3-4-B		971.76	126,836.84	726,493.20	Type 3 Mon.
15		N87°20'28"W	199.29			
	MM3912-3-4-C		956.87	126,846.09	726,294.15	"
15		N87°20'28"W	42.71			
	MM3912-3-4-D		947.78	126,848.06	726,251.50	"
15		N87°20'28"W	42.98			
	MM3912-3-5		919.24	126,850.05	726,208.58	"
16		N43°52'10"W	238.24			
	MM3912-3-5-A		947.68	127,021.80	726,043.48	"
16		N43°52'10"W	237.65			
	MM3912-3-6= MM3913-7		942.21	127,193.12	725,878.79	"
17		N86°38'00"W	65.59			
	MM3913-7-A		951.77	127,196.97	725,813.31	"
17		N86°38'00"W	178.79			
	MM3913-7-B		953.16	127,207.47	725,634.82	"
17		N86°38'00"W	353.59			
	MM39137-C		958.74	127,228.23	725,281.83	"
17		N86°38'00"W	154.45			
	MM3913-7-D		955.81	127,237.31	725,127.63	"
17		N86°38'00"W	146.00			
	MM3913-7-E		986.88	127,245.88	724,981.88	"
17		N86°38'00"W	223.40			
	MM3913-7-F		994.82	127,259.01	724,758.86	Type 1 Mon.
17		N86°38'00"W	250.54			
	MM3913-8		972.44	127,273.72	724,508.73	Prev. Survey Line - Yield, Type 1 Mon.
18		N0°30'33"E	24.75			
	MM3913-9= MM3914-1		966.09	127,298.47	724,508.95	Type 3 Mon. F.I.P. - Yield
19		N89°28'57"W	98.02			
	MM3914-1-A		979.97	127,299.35	724,410.92	"
19		N89°28'57"W	66.97			
	MM3914-2		977.36	127,299.96	724,343.95	F.I.P." - Yield
20		S0°29'24"W	160.10			
	MM3914-2-A		994.96	127,139.86	724,342.58	"
20		S0°29'24"W	170.86			
	MM3914-3		984.66	126,968.99	724,341.12	F.I.P." - Yield
21		S45°26'13"W	233.62			
	MM3914-4		937.07	126,805.05	724,174.66	F.I.P." - Yield
22		N43°14'43"W	98.47			
	MM3914-4-A		951.22	126,876.77	724,107.20	"

SWL FORM 136

BOUNDARY SURVEYS
TABLE ROCK LAKE
WHITE RIVER, ARKANSAS & MISSOURI

SECTION 22 , T 21N , R 26W COUNTY Barry-Mo.

COURSE NO.	MONUMENT NO.	GRID BEARING	ELEVATION DISTANCE	POSITION NORTH	POSITION EAST	REMARKS
22		N43°14'43"W	129.68			
	MM3914-5		947.70	126,971.23	724,018.36	Type 3 Mon. F.I.P.-Yield
23		S64°10'48"W	131.30			
	MM3914-5-A		966.34	126,914.04	723,900.17	"
23		S64°10'48"W	136.22			
	MM3914-5-B		966.24	126,854.71	723,777.54	"
23		S64°10'48"W	105.97			
	MM3914-6		959.03	126,808.55	723,682.14	F.I.P."-Yield
24		S23°06'13"W	197.54			
	MM3914-6-A		966.85	126,626.84	723,604.62	"
24		S23°06'13"W	131.39			
	MM3914-6-B		959.57	126,505.98	723,553.06	"
24		S23°06'13"W	150.89			
	MM3914-7		953.54	126,367.19	723,493.85	F.I.P."-Yield
25		N44°26'09"W	148.37			
	MM3914-7-A		943.84	126,473.12	723,389.97	"
25		N44°26'09"W	169.67			
	MM3914-7-B		966.06	126,594.27	723,271.19	"
25		N44°26'09"W	148.82			
	MM3914-8 = MM3917-1		969.88	126,700.53	723,167.01	F.I.P."-Yield
26		S74°13'36"W	165.40			
	MM3917-1-A		991.10	126,655.57	723,007.84	"
26		S74°13'36"W	200.04			
	MM3917-1-B		981.40	126,601.19	722,815.34	"
26		S74°13'36"W	128.87			
	MM3917-1-C		976.83	126,566.16	722,691.32	"
26		S74°13'36"W	199.11			
	MM3917-1-D		958.99	126,512.04	722,499.71	"
26		S74°13'36"W	229.36			
	MM3917-1-E		972.88	126,449.69	722,279.00	"
26		S74°13'36"W	75.83			
	MM3917-1-F		970.27	126,429.08	722,206.02	"
26		S74°13'36"W	41.72			
	MM3917-2		958.56	126,417.74	722,165.87	"
27		N87°09'31"W	149.45			
	MM3917-2-A		938.30	126,425.15	722,016.62	"
27		N87°09'31"W	142.67			
	MM3917-2-A-1		933.00	126,432.22	721,874.12	F. Type 1 Mon.

SHEET 5 OF 9

SWL FORM 136
REVISED OCT. 1971

BOUNDARY SURVEYS
TABLE ROCK LAKE
WHITE RIVER, ARKANSAS & MISSOURI

SECTION 22 , T 21N , R 26W COUNTY Barry-Mo.

COURSE NO.	MONUMENT NO.	GRID BEARING	ELEVATION / DISTANCE	POSITION NORTH	POSITION EAST	REMARKS
	MM3907-13		996.15	130,705.70	722,086.34	Type 3 Mon. F.I.P.-Yield
28		S24°38'53"E	170.56			
	MM3907-13-A		985.57	130,550.68	722,157.47	"
28		S24°38'53"E	210.20			
	MM3907-14		960.04	130,359.64	722,245.13	"
29		S42°47'57"E	269.28			
	MM3907-14-A		964.75	130,162.05	722,428.09	"
29		S42°47'57"E	295.74			
	MM3907-15= MM3915-1		940.77	129,945.06	722,629.03	Fenceline-Yield
30		S42°47'57"E	211.18			
	MM3915-1-A		923.56	129,790.11	722,772.51	"
30		S42°47'57"E	167.26			
	MM3915-2		922.67	129,667.38	722,886.15	Type 1 Mon.
31		S49°57'05"W	106.81			
	MM3915-2-A		931.04	129,598.66	722,804.38	Type 1 Mon.
31		S49°57'05"W	136.38			
	MM3915-2-B		932.84	129,510.90	722,699.99	Type 3 Mon.
31		S49°57'05"W	198.07			
	MM3915-3= MM3916-2-1		950.94	129,383.46	722,548.37	F.I.P.-Yield
32		S76°24'52"W	188.80			
	MM3916-2-1-A		966.63	129,339.12	722,364.86	"
32		S76°24'52"W	236.95			
	MM3916-2-1-B		961.04	129,283.46	722,134.55	"
32		S76°24'52"W	121.16			
	MM3916-2-1-C		943.89	129,255.00	722,016.78	"
32		S76°24'52"W	132.90			
	MM3916-2-2		947.77	129,223.78	721,887.60	F.I.P.-Yield
	MM3916-2-5		952.11	128,741.27	721,881.91	Per Previous Survey Plat
33		N81°13'07"E	204.34			
	MM3916-2-5-A		957.01	128,772.47	722,083.86	"
33		N81°13'07"E	379.16			
	MM3916-2-5-B		939.51	128,830.37	722,458.58	"
33		N81°13'07"E	419.70			
	MM3916-2-6		920.44	128,894.43	722,873.38	F.I.P.-Yield
34		N89°55'50"E	330.00			
	MM3916-2-7= MM3915-4		922.34	128,894.83	723,203.39	Per Previous Survey-Type 1 Mon
35		S0°44'48"W	165.00			
	MM3915-5		925.46	128,729.85	723,201.24	F.I.P.-Yield Type 1 Mon.

SHEET 6 OF 9

SWL FORM 136

BOUNDARY SURVEYS
TABLE ROCK LAKE
WHITE RIVER, ARKANSAS & MISSOURI

SECTION 22 , T 21N , R 26W COUNTY Barry - Mo.

COURSE NO.	MONUMENT NO.	GRID BEARING	ELEVATION / DISTANCE	POSITION NORTH	POSITION EAST	REMARKS
36		S0°26'02"W	495.22			
	MM3915-6= MM3916-1-1		928.46	128,234.63	723,197.49	Type 3 Mon. F.I.P. - Yield
37		S45°36'27"W	233.42			
	MM3916-1-2		930.48	128,071.34	723,030.70	F.I.P. " - Yield
38		N89°22'58"W	256.99			
	MM3916-1-2-A		945.87	128,074.11	722,773.73	"
38		N89°22'58"W	236.93			
	MM3916-1-3		948.24	128,076.66	722,536.83	F. Surveyor's Nail "
39		S45°20'21"W	234.08			
	MM3916-1-4		950.56	127,912.12	722,370.33	F.I.P. " - Yield
40		S89°53'02"W	156.79			
	MM3916-1-4-A		966.37	127,911.80	722,213.55	"
40		S89°53'02"W	346.70			
	MM3916-1-5		970.64	127,911.10	721,866.86	"

SWL FORM 136

BOUNDARY SURVEYS
TABLE ROCK LAKE
WHITE RIVER, ARKANSAS & MISSOURI

SECTION 22 , T 21N , R 26W COUNTY Barry - Mo.
As per Sectional Breakdown

COURSE NO.	MONUMENT NO.	GRID BEARING	ELEVATION / DISTANCE	POSITION NORTH	POSITION EAST	REMARKS
	MM3908-1-16= MM3910-1-1			130,605.24	723,786.18	
1		S25°38'51"E	1503.25			
	MM3910-1-2= MM3912-1-1			129,250.10	724,436.85	
2		S24°53'50"E	373.66			
	MM3912-1-2			128,911.17	724,594.15	
	MM3913-5			127,723.05	725,215.94	
11		S86°43'52"E	670.21			
	MM3913-6= MM3912-3-1			127,684.83	725,885.06	
12		S43°42'24"E	477.23			
	MM3912-3-2			127,339.85	726,214.81	
	MM3913-8= MM3914-1			127,272.40	724,535.78	
19		N86°41'35"W	165.00			
	MM3914-2			127,281.92	724,371.06	
20		S1°17'32"W	330.00			
	MM3914-3			126,952.00	724,363.61	
21		S45°49'22"W	235.15			
	MM3914-4			126,788.13	724,194.96	
22		N42°44'15"W	237.26			
	MM3914-5			126,962.39	724,033.95	
23		S66°17'15"W	363.92			
	MM3914-6			126,816.04	723,700.75	
24		S24°02'58"W	509.53			
	MM3914-7			126,350.74	723,493.11	
25		N42°59'33"W	478.22			
	MM3914-8= MM3917-1			126,700.53	723,167.01	
	MM3907-13			130,698.57	722,089.41	
28		S24°40'27"E	372.99			
	MM3907-14			130,359.64	722,245.13	
29		S42°47'57"E	603.79			
	MM3907-15= MM3915-1			129,916.60	722,655.34	
30		S42°47'57"E	339.68			
	MM3915-2			129,667.38	722,886.15	
31		S47°23'20"W	459.99			
	MM3915-3= MM3916-2-1			129,355.94	722,547.60	
32		S79°02'21"W	673.56			
	MM3916-2-2			129,227.88	721,886.32	

CWL FORM 126

BOUNDARY SURVEYS
TABLE ROCK LAKE
WHITE RIVER, ARKANSAS & MISSOURI

SECTION 22 , T 21N , R 26W COUNTY Barry - Mo.
As per Sectional Breakdown

COURSE NO.	MONUMENT NO.	GRID BEARING	ELEVATION / DISTANCE	POSITION NORTH	POSITION EAST	REMARKS
	MM3916-2-5			128,734.24	721,879.42	
33		N83°54'51"E	1017.86			
	MM3916-2-6			128,842.15	722,891.54	
34		S86°47'00"E	337.14			
	MM3916-2-7= MM3915-4			128,823.23	723,228.15	
35&36		S1°14'19"W	658.50			
	MM3915-6= MM3916-1-1			128,164.88	723,213.92	
37		S47°14'08"W	229.25			
	MM3916-1-2			128,009.23	723,045.61	
38		N86°46'03"W	517.28			
	MM3916-1-3			128,038.40	722,529.16	
39		S47°12'32"W	229.14			
	MM3916-1-4			127,882.73	722,361.00	
40		N86°42'51"W	495.00			
	MM3916-1-5			127,911.10	721,866.82	

SHEET 9 OF 9

SWL FORM 136

BOUNDARY SURVEYS
TABLE ROCK LAKE
WHITE RIVER, ARKANSAS & MISSOURI

SECTION 22, T 21 N, R 26 W COUNTY BARRY

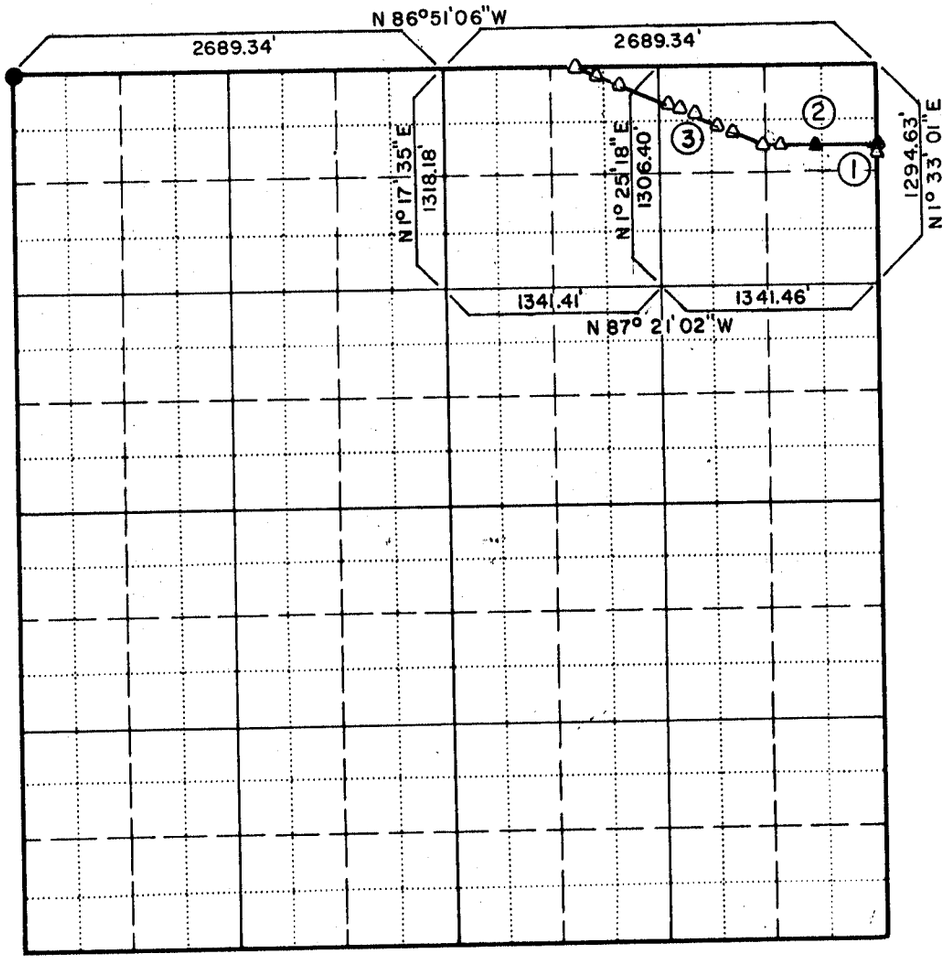

FULL SECTION APPROXIMATE SCALE 1:12,000

COURSE NO.	MONUMENT NO.	GRID BEARING	ELEVATION DISTANCE	POSITION NORTH	POSITION EAST	REMARKS
	KK3151-3-11B		987.30	129926.92	727282.05	Exist. Monument Type 3
1		N 1°34'22"E	15.79			
	KK3151-3-12= MM3910-2-1		988.65	129942.70	727282.48	Monument Type 1
2		N86°51'02" W	361.61			
	MM3910-2-1A		1022.46	129962.57	726921.42	Monument Type 1
2		N86°51'02" W	248.29			
	MM3910-2-1B		1015.93	129976.21	726673.59	Monument Type 3
2		N86°51'02" W	53.30			

Field Book No. 82 TR 24, 82 TR 25 Date: SEPT. 10, 1982

PREPARED BY
MIDWEST SURVEYORS
FOR
U. S. ARMY ENGINEER DISTRICT, LITTLE ROCK
CORPS OF ENGINEERS
SHEET 1 OF 2

CERTIFICATE OF SURVEY

I HEREBY CERTIFY THAT THE ABOVE PLAT IS A TRUE AND CORRECT REPRESENTATION OF THE SURVEY MADE IN SECTION 22, T 21 N, R 26 W.

BARRY COUNTY, MO.

SURVEYOR 1458 REG. NO.

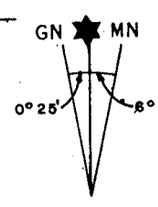

LEGEND
- ▲ MONUMENT TYPE 1
- △ MONUMENT TYPE 3
- ● FOUND I. P.
- ○ SET I. P.
- ■ FOUND STONE
- □ COMPUTED CORNER
- ✳ OTHER

BOUNDARY SURVEYS
TABLE ROCK LAKE
WHITE RIVER, ARKANSAS & MISSOURI

SECTION 22 , T 21 N , R 26 W, COUNTY BARRY

COURSE NO.	MONUMENT NO.	GRID BEARING	ELEVATION DISTANCE	POSITION NORTH	POSITION EAST	REMARKS
	MM3910-2-2		1007.24	129979.13	726620.39	Monument Type 3
3		N65°45'22"W	192.76			
	MM3910-2-2A		956.01	130058.27	726444.67	Monument Type 3
3		N65°45'22"W	113.62			
	MM3910-2-2B		980.63	130104.92	726341.16	Monument Type 3
3		N65°45'22"W	160.19			
	MM3910-2-2C		989.65	130170.67	726195.14	Monument Type 3
3		N65°45'22"W	108.80			
	MM3910-2-2D		957.28	130215.34	726095.96	Monument Type 3
3		N65°45'22"W	75.47			
	MM3910-2-2E		1000.02	130246.32	726027.17	Monument Type 3
3		N65°45'22"W	353.57			
	MM3910-2-2F		1011.02	130391.46	725704.87	Monument Type 3
3		N65°45'22"W	166.88			
	MM3910-2-2G		1005.50	130459.97	725552.75	Monument Type 3
3		N65°45'22"W	133.52			
	MM3910-2-3= MM3909-1		991.68	130514.78	725431.03	Monument Type 3
						Monument Type 3
						Monument Type 3
						Monument Type 3
						Monument Type 3
						Monument Type 3
						Monument Type 3
						Monument Type 3
						Monument Type 3
						Monument Type 3
						Monument Type 3