BOUNDARY SURVEYS
TABLE ROCK LAKE
WHITE RIVER, ARKANSAS & MISSOURI

SECTION 7, T 21 N, R 25 W COUNTY BARRY

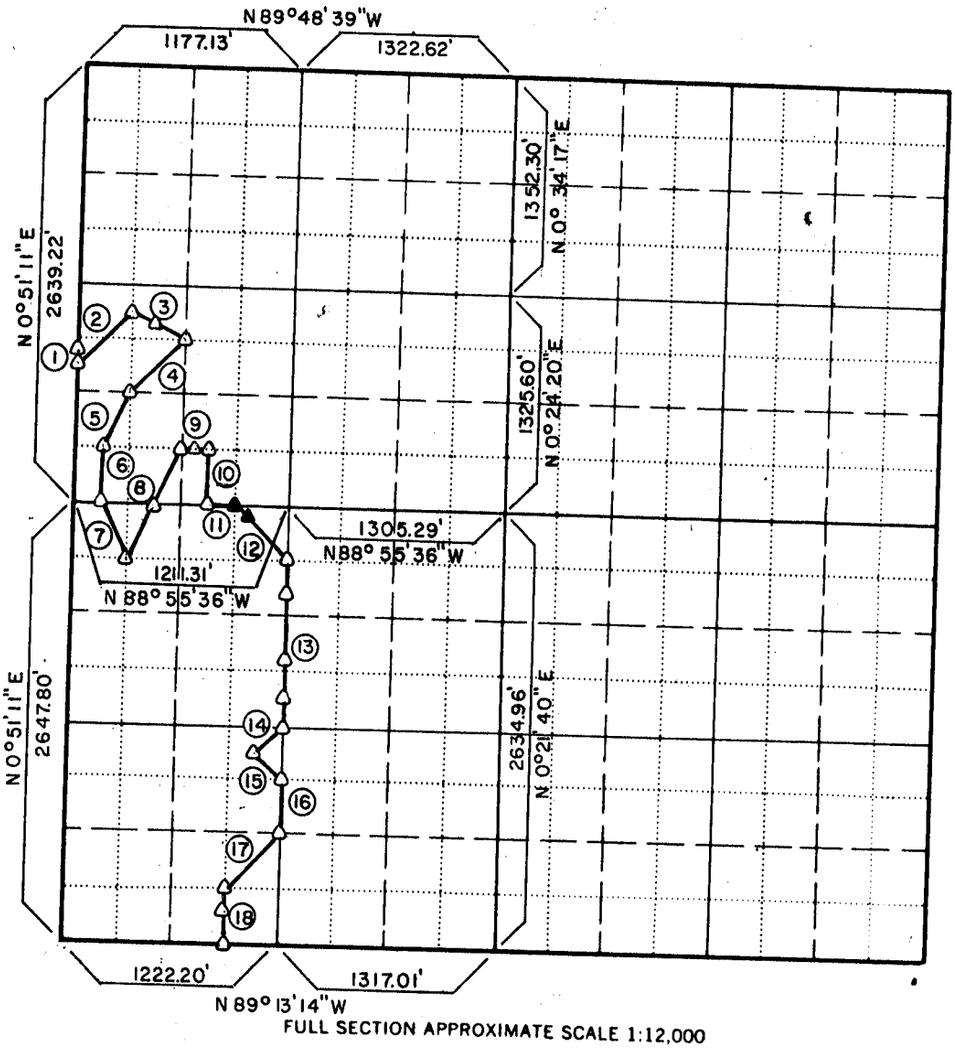

FULL SECTION APPROXIMATE SCALE 1:12,000

COURSE NO.	MONUMENT NO.	GRID BEARING	ELEVATION DISTANCE	POSITION NORTH	POSITION EAST	REMARKS
	KK3711-1-7		942.28	138888.19	737942.00	T-3
1		S 0°50'23" W	31.17			
	KK3711-1-8		947.35	138857.03	737941.54	T-3
2		N44°48'51" E	402.34			
	KK3711-1-9		944.71	139142.45	738225.11	T-3 Yield To Exist. Rebar
3		S61° 22'26" E	164.51'			
	KK3711-1-9A		958.45.	139063.67	738369.54	T-3
3		S61°22'26" E	176.61'			

CERTIFICATE OF SURVEY

I HEREBY CERTIFY THAT THE ABOVE PLAT IS A TRUE AND CORRECT REPRESENTATION OF THE SURVEY MADE IN SECTION 7, T 21 N, R 25 W.

BARRY
COUNTY, MO.

SURVEYOR 1458 REG. NO.

Field Book No. 82 TR 7, 82 TR 10, 82 TR 12 Date: JULY 1982

PREPARED BY
MIDWEST SURVEYORS
FOR
U. S. ARMY ENGINEER DISTRICT, LITTLE ROCK
CORPS OF ENGINEERS

SHEET 1 OF 4

GN MN 0°25' 6°

LEGEND
- ▲ MONUMENT TYPE 1
- △ MONUMENT TYPE 3
- ● FOUND I. P.
- ○ SET I. P
- ■ FOUND STONE
- □ COMPUTED CORNER
- ✳ OTHER

BOUNDARY SURVEYS
TABLE ROCK LAKE
WHITE RIVER, ARKANSAS & MISSOURI

SECTION 7 , T 21 N , R 25 W, COUNTY BARRY

COURSE NO.	MONUMENT NO.	GRID BEARING	ELEVATION / DISTANCE	POSITION NORTH	POSITION EAST	REMARKS
	KK3711-1-10		938.44	138979.02	738524.54	T-3 Yield to Rebar
4		S41°47'07"W	445.96'			
	KK3711-1-11		939.65	138646.49	738227.37	T-3 Yield To Rebar
5		S24°04'25"W	362.92'			
	KK3711-1-12		941.71	138315.14	738079.33	T-3 Yield To Rebar
6		S 0°07'56" W	330.13			
	KK3711-1-13		937.82	137985.01	738078.57	T-3 Yield To Rebar
7		S24°19'33" E	362.80			
	KK3711-1-14		935.85	137654.42	738228.02	T 3 Yield To Rebar
8		N24°37'14" E	371.51			
	KK3711-1-14A		963.61	137992.15	738382.80	T-3
8		N24°37'14" E	354.80			
	KK3711-1-15		950.00	138314.70	738530.61	T-3 Yield To Rebar
9		S86°45'35" E	64.95			
	KK3711-1-15A		953.05	138311.02	738595.46	T-3
9		S86°45'35" E	84.90			
	KK3711-1-16		941.22	138306.20	738680.22	T-3 Yield To Rebar
10		S 0°34'24"W	331.12			
	KK3711-1-17		942.19	137975.10	738676.91	T-1 Yield To Exist. Rebar
11		S86°40'44" E	150.22			
	KK3711-1-18		936.57	137966.40	738826.88	T-1 Yield To Exist. Rebar
12		S42°03'07" E	123.42			
	KK3711-1-18A		939.23	137874.75	738909.54	T-3
12		S42°03'07" E	324.34			
	KK3711-1-19		923.95	137633.91	739126.78	T-3 Yield To Rebar
13		S 0° 08' 33"W	196.46			
	KK3711-1-19A		934.03	137437.45	739126.29	T-3
13		S 0°08'33" W	399.54			
	KK3711-1-19B		935.44	137037.90	739125.30	T-3
13		S 0°08'33" W	199.70			
	KK3711-1-19C		924.23	136838.20	739124.80	T-3
13		S 0°08'33" W	200.00			
	KK3711-1-20		924.59	136638.21	739124.30	T-3 Yield To Rebar
14		S42°50'14"W	223.40			
	KK3711-1-21		934.63	136474.39	738972.41	T-3 Yield To Rebar
15		S42°44'01"E	223.60			
	KK3711-1-22		930.55	136310.15	739124.14	T-3 Yield To Rebar
16		S 0°43'14"W	327.32			
	KK3711-1-23		920.53	135982.85	739120.03	T-3 Yield To Rebar
17		S44°33'53"W	440.56			

BOUNDARY SURVEYS
TABLE ROCK LAKE
WHITE RIVER, ARKANSAS & MISSOURI

SECTION 7 , T 21 N , R 25 W, COUNTY BARRY

COURSE NO.	MONUMENT NO.	GRID BEARING	ELEVATION / DISTANCE	POSITION NORTH	POSITION EAST	REMARKS
	KK3711-1-24		925.08	135668.97	738810.88	Yield To Exist. Rebar
18		S 0°51'39"W	133.64'			
	KK3711-1-24A		931.88	135535.35	738809.12	T-3
		S 0°51'39"W	162.73'			
18	KK3711-1-25		925.73	135372.63	738806.67	T-3
AS PER SECTION BREAKDOWN						
	KK3711-1-8			138857.03	737941.54	
2		N45°53'44"E	466.34			
	KK3711-1-9			139181.59	738276.41	
3		S62°30'49"E	369.17			
	KK3711-1-10			139011.21	738603.91	
4		S45°51'43"W	466.62			
	KK3711-1-11			138686.26	738269.03	
5		S27°27'43"W	368.38			
	KK3711-1-12			138359.39	738099.15	
6		S03°12'42"W	330.23			
	KK3711-1-13			138029.67	738080.65	
7		S23°45'08"E	364.46			
	KK3711-1-14			137696.09	738227.45	
8		N29°16'38"E	749.79			
	KK3711-1-15			138350.10	738594.12	
9		S88°55'46"E	165.01			
	KK3711-1-16			138347.02	738759.10	
10		S12°30'35"W	336.67			
	KK3711-1-17			138018.34	738686.17	
11		S88°55'36"E	151.41			
	KK3711-1-18			138015.50	738837.56	
12		S41°42'19"E	449.77			
	KK3711-1-19			137679.72	739136.79	
13		S00°37'00"W	990.60			
	KK3711-1-20			136689.17	739126.13	
14		S43°24'16"W	224.02			
	KK3711-1-21			136526.42	738972.19	
15		S41°55'04"E	225.10			
	KK3711-1-22			136358.92	739122.57	
16		S 0°37'00"W	330.20			
	KK3711-1-23			136028.74	739119.02	
17		S43°27'21"W	448.87			

BOUNDARY SURVEYS
TABLE ROCK LAKE
WHITE RIVER, ARKANSAS & MISSOURI

SECTION 7 , T 21 N , R 25 W, COUNTY BARRY

COURSE NO.	MONUMENT NO.	GRID BEARING	ELEVATION / DISTANCE	POSITION NORTH	POSITION EAST	REMARKS
	KK3711-1-24			135702.91	738810.29	
18		S 0°40' 33"W	330.29			
	KK3711-1-25			135372.64	738806.39	

SHEET 4 OF 4

BOUNDARY SURVEYS
TABLE ROCK LAKE
WHITE RIVER, MISSOURI REVISED 3-6-78 DEW

SECTION 7, T 21, R 25 COUNTY BARRY

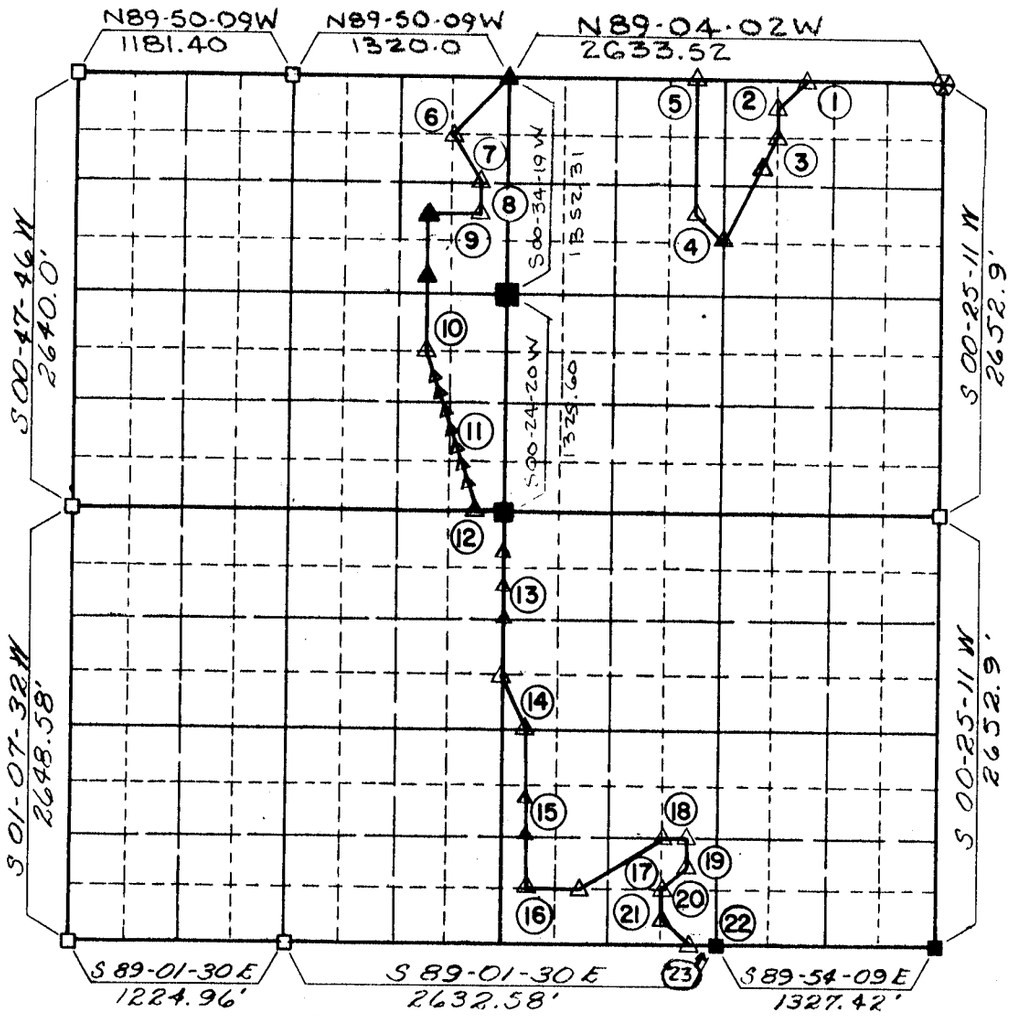

MO. WEST ZONE

COURSE NO.	MONUMENT NO.	GRID BEARING	ELEVATION / DISTANCE	POSITION NORTH	POSITION EAST	REMARKS
	KK3714-1		945.27	140633.5880	742276.5810	TYPE 3 - MON SET IN ASPHALT
1		S 45-58-01 W	235.35			
	3714-2		948.20	140470.0116	742107.3884	TYPE 3 - MON
2		S 02-04-05 E	168.73			
	KK3714-3 = KK3715-1-1		962.63	140301.3753	742113.4780	TYPE 3 - MON. YIELD TO I.P.
3		S 27-34-41 W	189.65			
	3715-1-1A		939.11	140133.2725	742025.6784	TYPE 3 - MON.
3		S 27-34-41 W	552.84			

Field Book No. 54, 44, Date: 1-12-78
BK #38, 56 1-15-78

I HEREBY CERTIFY THAT THE ABOVE PLAT IS A TRUE AND CORRECT REPRESENTATION OF THE SURVEY MADE IN SECTION 7, T 21N, R 25W

BARRY
COUNTY
Don E. Walker 1184
SURVEYOR REG. NO.
Mo.

MISSOURI DON F. WALKER REGISTERED LAND SURVEYOR

PREPARED BY
ALLGEIER, MARTIN & ASSOCIATES
FOR
U. S. ARMY ENGINEER DISTRICT, LITTLE ROCK
CORPS OF ENGINEERS

SHEET 1 OF 4

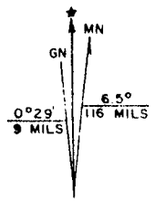

LEGEND
- ▲ MONUMENT TYPE 1
- △ MONUMENT TYPE 3
- ● FOUND I.P.
- ○ SET I.P.
- ■ FOUND STONE
- □ COMPUTED CORNER
- ✳ OTHER

BOUNDARY SURVEYS
TABLE ROCK LAKE
WHITE RIVER, MISSOURI

SECTION 7, T-21N, R-25W, COUNTY BARRY

COURSE NO.	MONUMENT NO.	GRID BEARING	ELEVATION / DISTANCE	POSITION NORTH	POSITION EAST	REMARKS
12		S 81-10-50 E	150.90			
	KK3713-1-8 = KK3716-1		995.23	137985.4859	740445.6188	FOUND STONE CTR. 7-21-25
13		S 00-39-31 W	214.49			
	3716-1A		973.04	137770.880	740442.954	TYPE 3-MON YIELD TO I.P.
13		S 00-28-01 W	210.25			
	3716-1B		948.80	137560.614	740441.240	TYPE 3-MON
13		S 00-28-01 W	277.56			
	3716-1C		966.55	137283.034	740438.978	TYPE 3-MON YIELD TO I.P.
13		S 00-27-36 W	290.34			
	KK3716-2 = KK3715-2-1		953.37	136992.673	740436.646	TYPE 3-MON YIELD TO I.P.
14		S 26-09-39 E	369.02			
	KK3716-3 = KK3715-2-2		970.64	136661.416	740599.364	TYPE 3.MON YIELD TO I.P.
15		S 00-42-51 W	438.69			
	3716-3A		1011.24	136222.713	740593.896	TYPE 3-MON.
15		S 00-42-50 W	160.14			
	3716-3B		999.64	136062.569	740591.900	TYPE 3-MON
15		S 00-42-51 W	394.60			
	3716-4		938.98	135667.958	740586.981	TYPE 3-MON.
16		S 89-08-56 E	329.31			
	3716-5		936.80	135663.066	740916.273	TYPE 3-MON
17		N 56-49-11 E	594.98			
	3716-6		949.62	135988.680	741414.237	TYPE 3-MON
18		S 89-16-37 E	164.77			
	3716-7		932.60	135986.601	741579.003	TYPE 3-MON
19		S 00-42-33 W	166.68			
	3716-8		957.42	135819.916	741576.940	TYPE 3-MON
20		S 45-25-17 W	234.02			
	3716-9		949.36	135655.655	741410.245	TYPE 3-MON
21		S 00-41-21 W	166.49			
	3716-10		946.46	135489.159	741408.242	TYPE 3-MON
22		S 43-49-39 E	234.85			
	3716-11		936.38	135319.713	741570.892	TYPE 3 MON
23		S 89-01-11 E	164.29			
	3716-12		944.93	135316.902	741735.167	FOUND STONE
	END OF		AREA # 20			

SHEET 3 OF 4

BOUNDARY SURVEYS
TABLE ROCK LAKE
WHITE RIVER, MISSOURI

REVISED 3-13-78
DEW

SECTION 7, T 21, R 25, COUNTY BARRY

COURSE NO.	MONUMENT NO.	GRID BEARING	ELEVATION / DISTANCE	POSITION NORTH	POSITION EAST	REMARKS
		PER SECTION BREAKDOWN				
	KK3714-3= KK3715-1-1			140297.550	742109.356	TYPE 3-MON YIELD TO I.P.
	KK3713-1-3			139980.783	740293.024	TYPE 3-MON FOUND I.P.
		S 00-18-26 W	166.72			
	KK3713-1-4			139814.065	740292.130	TYPE 3-MON FOUND I.P.
		N 89-09-01 W	330.47			
	KK3713-1-5			139818.966	739961.695	TYPE 3-MON FOUND I.P.
		S 00-22-02 W	830.43			
	KK3713-1-6			138988.549	739956.372	TYPE 3-MON FOUND I.P.
		S 17-56-01 E	1051.13			
	KK3713-1-7			137988.494	740280.031	TYPE 3-MON FOUND I.P.
		S 88-55-14 E	165.42			
	KK3713-1-8= KK3716-1			137985.378	740445.419	TYPE-3 MON FOUND STONE
		S 00-34-14 W	992.33			
	KK3716-2			136993.098	740435.537	TYPE-3 MON. FOUND I.P.
		S 25-57-49 E	369.37			
	KK3716-3			136661.008	740597.248	TYPE 3 MON FOUND I.P.
	KK3716-12			135316.901	741735.169	FOUND STONE

SHEET 4 OF 4