BOUNDARY SURVEYS
TABLE ROCK LAKE
WHITE RIVER, MISSOURI

SECTION 4, T 21, R 25 COUNTY BARRY

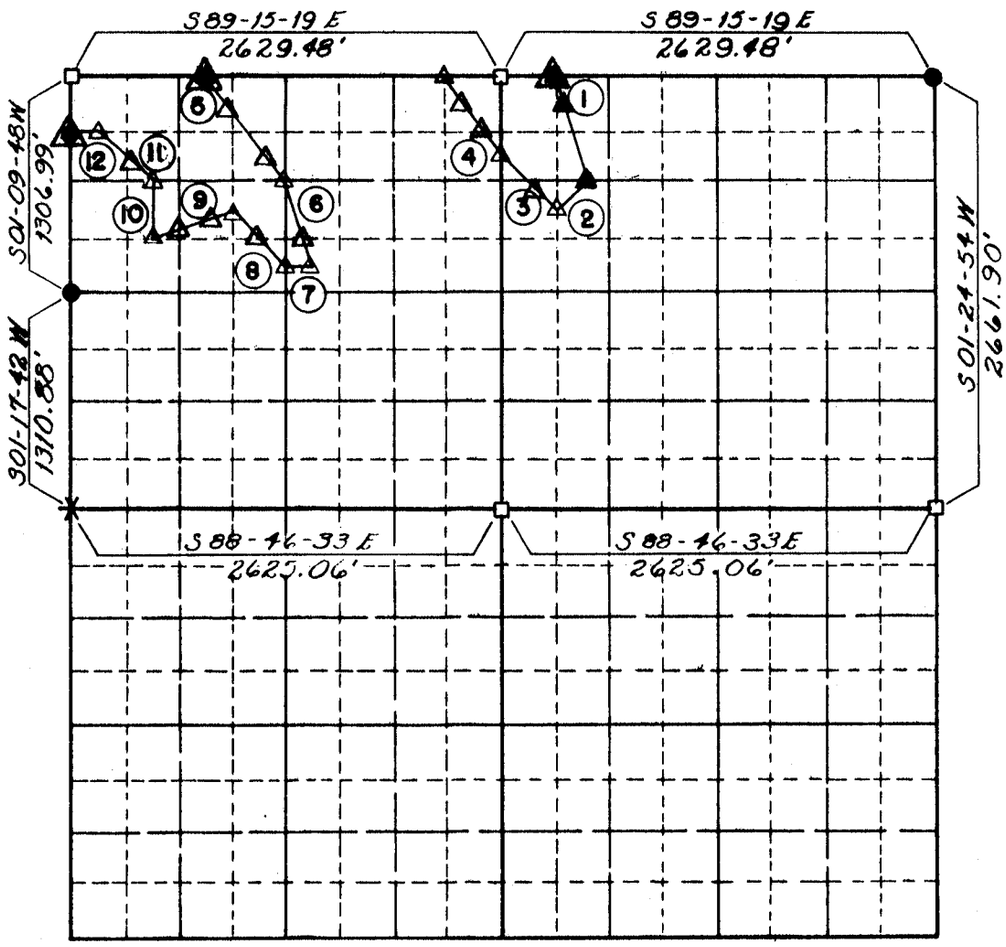

FULL SECTION APPROXIMATE SCALE 1:12,000

MO. WEST ZONE

COURSE NO.	MONUMENT NO.	GRID BEARING	ELEVATION / DISTANCE	POSITION NORTH	POSITION EAST	REMARKS
	3519-4			145,820.54	751,361.90	Type 3 Yield I.P.
1		S11-55-07E	234.04'			
	3519.4A			145,591.55	751,410.24	TYPE 1 Yield I.P.
1		S11-53-53E	449.18'			
	3519-5			145,152.02	751,502.84	TYPE 1 Yield I.P.
2		S41-14-40W	225.38			
	3529-6			144,982.55	751,354.26	Type 3
3		N43-47-36W	77.32'			

Field Book No. 77TR-48,51 Date: 11/12/77
77TR-52 1/15/78

CERTIFICATE OF SURVEY

I HEREBY CERTIFY THAT THE ABOVE PLAT IS A TRUE AND CORRECT REPRESENTATION OF THE SURVEY MADE IN SECTION _____, T _____, R _____.

COUNTY,

SURVEYOR REG. NO.

BY: ALLGEIER, MARTIN, & ASSOC.
U. S. ARMY ENGINEER DISTRICT, LITTLE ROCK
CORPS OF ENGINEERS

SHEET 1 OF 4

GN MN

LEGEND
- ▲ MONUMENT TYPE 1
- △ MONUMENT TYPE 3
- ● FOUND I. P.
- ○ SET I. P.
- ■ FOUND STONE
- □ COMPUTED CORNER
- ✳ OTHER

BOUNDARY SURVEYS
TABLE ROCK LAKE
WHITE RIVER, MISSOURI

SECTION 4, T - 21 N, R - 25 W, COUNTY BARRY

COURSE NO.	MONUMENT NO.	GRID BEARING	ELEVATION / DISTANCE	POSITION NORTH	POSITION EAST	REMARKS
	113529-6A		963.35'	145038.455	751300.780	TYPE 3-MON
3		N 43-47-37 W	386.54			
	113529-7= 113528-2-1		959.45'	145317.434	751033.242	TYPE 3-MON
4		N 32-28-24 W	200.00			
	3529-7A		947.88	145485.922	750925.924	TYPE 3-MON
4		N 32-28-24 W	130.80			
	3529-7B		946.46	145596.251	750855.708	TYPE 3-MON
4		N 32-28-24 W	260.46			
	113529-8= 113528-2-2		945.78	145815.947	750715.891	TYPE 3-MON
	ENTER SECTION			33, T-22N, R-25W		
	113527-3= 113528-1-1		949.40	145870.397	749222.934	TYPE 3-MON. YIELD TO I.P.
5		S 35-13-25 E	264.04			
	3528-1-1A		965.20	145654.663	749375.251	TYPE 3 MON
5		S 35-13-25 E	438.17			
	3528-1-1B		946.10	145296.657	749628.020	TYPE 3 MON.
5		S 35-13-25 E	152.85			
	3528-1-2		943.64	145171.771	749716.194	TYPE 3 MON.
6		S 16-36-45 E	370.03			
	3528-1-2A		920.38	144817.185	749821.985	TYPE 3 MON
6		S 16-36-12 E	148.37			
	3528-1-3		923.35'	144674.977	749864.387	TYPE 3 MON
7		N 88-23-34 W	164.18			
	3528-1-4		945.95'	144679.582	749700.289	TYPE 3 MON
8		N 43-18-21 W	350.15			
	3528-1-4A		964.90	144934.342	749460.166	TYPE 3 MON
8		N 43-18-21 W	112.91			
	3528-1-5		960.76	145016.493	749382.735	TYPE 3 MON
9		S 73-12-13 W	155.95			
	3528-1-5A		964.00	144971.430	749233.446	TYPE 3 MON
9		S 73-12-13 W	249.33			
	3528-1-5B		939.60	144899.384	748994.766	TYPE 3 MON
9		S 73-12-13 W	119.63			
	3528-1-6		968.93	144864.816	748880.246	TYPE 3-MON
10		N 01-51-03 E	327.31			

BOUNDARY SURVEYS
TABLE ROCK LAKE
WHITE RIVER, MISSOURI

SECTION 4, T-21N, R-25W, COUNTY BARRY

COURSE NO.	MONUMENT NO.	GRID BEARING	ELEVATION / DISTANCE	POSITION NORTH	POSITION EAST	REMARKS
	3528-1-7		967.61	145191.908	748890.815	TYPE 3-MON
11		N 43-27-17 W	129.41			
	3528-1-7A		993.16	145285.833	748801.825	TYPE 3-MON
11		N 43-27-17 W	332.85			
	3528-1-8		965.08	145527.414	748572.938	TYPE 3-MON
12		N 80-13-22 W	161.56			
	113528-1-9= 113526-2-1		953.24	145554.846	748413.744	TYPE 3-MON. YIELD TO I.P.
	ENTER SECTION 5, T-21N, R-25W					

SHEET 3 OF 4

BOUNDARY SURVEYS
TABLE ROCK LAKE
WHITE RIVER, MISSOURI

SECTION 4, T-21N, R-25W, COUNTY BARRY

COURSE NO.	MONUMENT NO.	GRID BEARING	ELEVATION / DISTANCE	POSITION NORTH	POSITION EAST	REMARKS
	PER	SECTION	BREAKDOWN			
	113527-3 = 113528-1-1			145835.393	749236.769	ON LINE BETW'N SEC'S 4 & 33
	113528-1-9 = 113526-2-1			145519.331	748408.490	ON LINE BETW'N SEC'S 4 & 5
	113529-4			145807.569	751373.046	ON LINE BETW'N SEC'S 4 & 33
		S 12-41-20 E				
	113529-4A		679.16			
		S 12-41-20 E				
	113529-5			145144.996	751522.227	

SHEET 4 OF 4

BOUNDARY SURVEYS
TABLE ROCK LAKE
WHITE RIVER, ARKANSAS & MISSOURI

SECTION _____, T _____, R _____ COUNTY _____



SEE COMP. FOLDER FOR SEC. 33

COURSE NO.	MONUMENT NO.	GRID BEARING	ELEVATION / DISTANCE	POSITION NORTH	POSITION EAST	REMARKS
	113529-4		955.48	145828.189	751368.241	TYPE 3-MON YIELD TO I.P.
1		S 11-56-23E	234.04			
	3529-4A		955.02	145599.199	751416.663	TYPE 1-MON. YIELD TO I.P.
1		S 11-54-59E	449.18			
	3529-5		947.00	145159.672	751509.417	TYPE 1-MON YIELD TO I.P.
2		S 41-13-39W	235.37			
	3529-6		960.36	144982.650	751354.296	TYPE 3-MON.
3		N 43-42-02W	77.32			

Field Book No. TR-77-48 & 51 TRAV. TR-77-52 LEVELS Date: 11-12-77 1-15-78

I HEREBY CERTIFY THAT THE ABOVE PLAT IS A TRUE AND CORRECT REPRESENTATION OF THE SURVEY MADE IN SECTION 4 T-21N, R-23W

BARRY COUNTY

Don E. Walker #1184 SURVEYOR REG. NO. MO.

PREPARED BY
ALLGEIER, MARTIN & ASSOCIATES
FOR
U. S. ARMY ENGINEER DISTRICT, LITTLE ROCK
CORPS OF ENGINEERS

SHEET 1 OF 4

MN GN 0°29' 9 MILS 6.5° 116 MILS

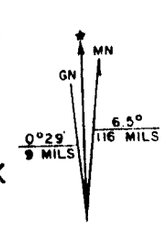

LEGEND
- ▲ MONUMENT TYPE 1
- △ MONUMENT TYPE 3
- ● FOUND I.P.
- ○ SET I.P.
- ■ FOUND STONE
- □ COMPUTED CORNER
- ✳ OTHER