PARTIAL BOUNDARY SURVEY
TABLE ROCK LAKE
WHITE RIVER, ARK. AND MO.
DACW03-71-C-0081

SEC. 9, T-21-N, R -26-W COUNTY CARROLL -ARK.

The letter "Y" was added to one of duplicate monument numbers to create a unique number. Monuments were stamped in fieldwith this addition.

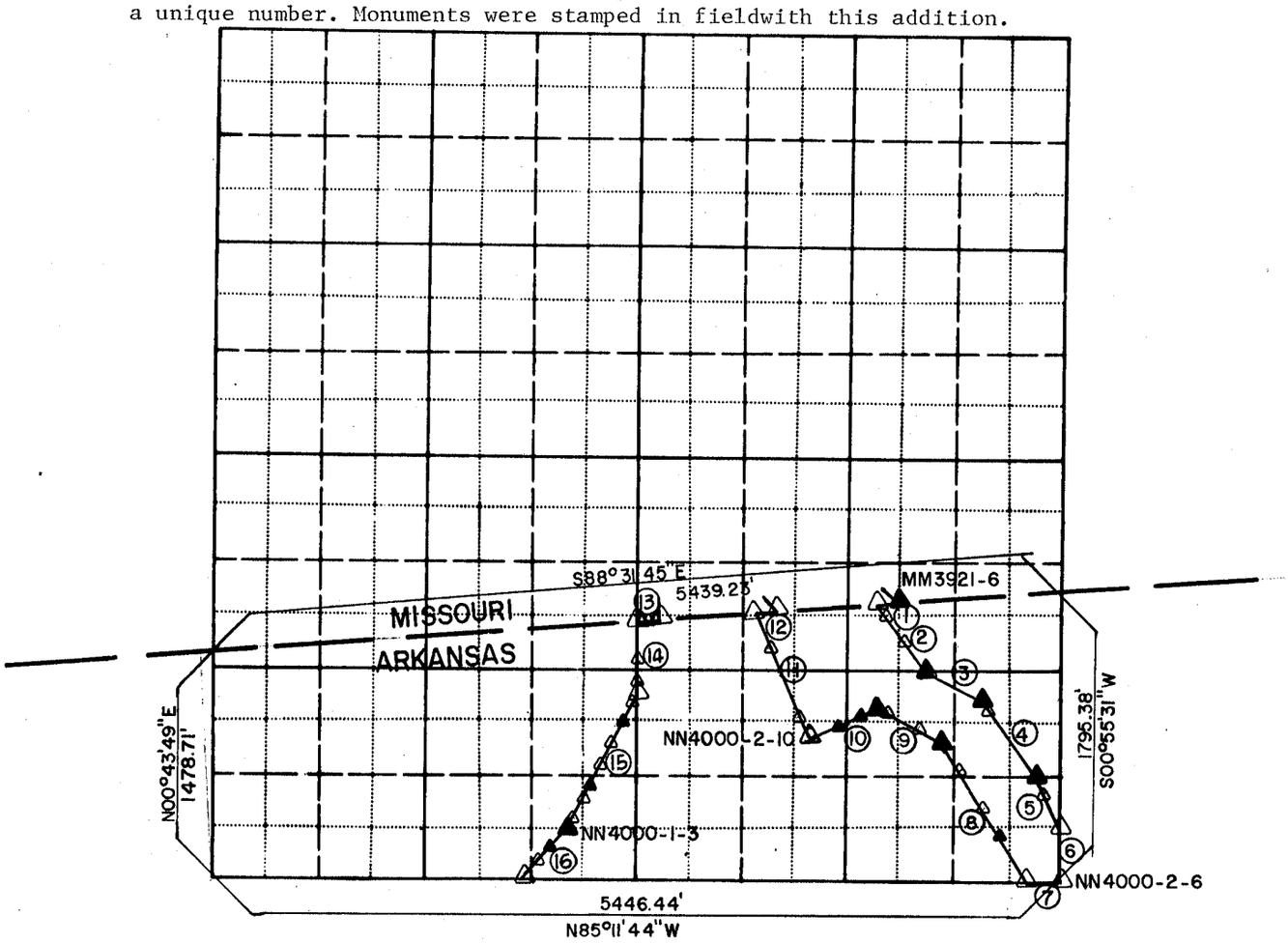

FULL SEC. APPROX. SCALE 1:12,000

ARK. LAMBERT NORTH ZONE ALSO MO. WEST

TRACT NO.	COURSE NO.	MONUMENT NO.	ANGLE GRID BEARING	ELEVATION DISTANCE	POSITION NORTH	POSITION EAST	REMARKS
		MM3921-6		947.80	121898.26	721448.17	MISSOURI
				947.80	792894.78	1486594.62	ARKANSAS
	1		N89°34'02"W	30.19'			MISSOURI
			N88°04'22"W	30.19'			ARKANSAS
		MM3921-7		934.16	121898.49	721417.99	MISSOURI
		NN4000-2-1		934.16	792895.79	1486564.45	ARKANSAS
	2		S36°52'18"E	96.87'			
		NN4000-2-1A		951.85	792818.30	1486622.58	
	2		S36°52'18"E	188.87'			

CORNER TIES 71 TR-12&13
Field Book No. _____ Date: 1971
TRAVERSE LINE 71 TR-20&21
LEVELS 71 TR-43

CRAFTON AND TULL CONSULTING ENGINEERS, INC.
UNDER THE SUPERVISION OF
U. S. ARMY ENGINEER DISTRICT, LITTLE ROCK
CORPS OF ENGINEERS

SHEET 1 of 6

CERTIFICATE OF SURVEY

I HEREBY CERTIFY THAT THE ABOVE PLAT IS A TRUE AND CORRECT REPRESENTATION OF THE SURVEY MADE IN SECTION 9, T-21-N, R-26-W

CARROLL
COUNTY, ARKANSAS

Lemuel H. Tull
LEMUEL TULL P.E. REG. NO. 1786

01°11'35" 07°03'00"
GN MN

LEGEND

- ▲ - MONUMENT TYPE 1
- △ - MONUMENT TYPE 3
- ● - FOUND I. P.
- ○ - SET I. P.
- ■ - FOUND STONE
- □ - COMPUTED CORNER
- ✱ - OTHER

PARTIAL BOUNDARY SURVEY
TABLE ROCK LAKE
WHITE RIVER, ARK. AND MO.

SEC. 9, T -21-N, R -26-W COUNTY CARROLL - ARK.

TRACT NO.	COURSE NO.	MONUMENT NO.	GRID BEARING	ELEVATION DISTANCE	POSITION NORTH	POSITION EAST	REMARKS
		NN4000-2-1B		944.10	792667.21	1486735.90	
	2		S36°52'18"E	270.16'			
		NN4000-2-2		939.56	792451.07	1486897.99	
	3		S55°11'21"E	409.78'			
		NN4000-2-3		925.63	792217.14	1487234.44	
	4		S35°45'50"E	25.74'			
		NN4000-2-3A		919.08	792196.26	1487249.49	
	4		S35°45'50"E	543.80'			
		NN4000-2-4		929.27	791754.96	1487567.26	
	5		S19°31'26"E	107.55'			
		NN4000-2-4A		928.81	791653.60	1487603.20	
	5		S19°31'26"E	379.67'			
		NN4000-2-5		921.39	791295.76	1487730.08	
	6		S00°52'51"W	224.42'			
		NN4000-2-6		931.03	791071.37	1487726.63	
	7		N85°11'41"W	170.01'			
		NN4000-2-7		964.70	791085.61	1487557.21	
	8		N28°16'02"W	341.65'			
		NN4000-2-7A		996.77	791386.51	1487395.42	
	8		N28°16'02"W	205.62'			
		NN4000-2-7B		998.11	791567.62	1487298.04	
	8		N28°16'01"W	283.91'			
		NN4000-2-7C		977.91	791817.67	1487163.58	
	8		N28°16'00"W	214.04'			
		NN4000-2-8		944.55	792006.18	1487062.22	
	9		N64°17'02"W	183.35'			
		NN4000-2-8A		943.94	792085.74	1486897.02	
	9		N64°17'02"W	258.73'			
		NN4000-2-8B		959.46	792198.01	1486663.92	
	9		N64°17'02"W	119.48'			
		NN4000-2-9		959.84	792249.86	1486556.27	
	10		S60°06'14"W	93.60'			
		NN4000-2-9A		960.71	792203.20	1486475.12	
	10		S60°06'14"W	165.52'			

SHEET 2 of 6

SWL FORM 136
REVISED FEB. 66

PARTIAL BOUNDARY SURVEY
TABLE ROCK LAKE
WHITE RIVER, ARK. AND MO.

SEC. 9, T - 21 - N, R - 26 - W COUNTY CARROLL - ARK.

TRACT NO.	COURSE NO.	MONUMENT NO.	GRID BEARING	ELEVATION DISTANCE	POSITION NORTH	POSITION EAST	REMARKS
		NN4000-2-9B		921.94	792120.70	1486331.63	
	10		S60°06'14"W	136.38'			
		NN4000-2-10		960.42	792052.73	1486213.40	
	11		N20°46'18"W	115.06'			
		NN4000-2-10A		975.84	792160.31	1486172.60	
	11		N20°46'18"W	474.36'			
		NN4000-2-10B		994.90	792603.84	1486004.37	
	11		N20°46'18"W	332.25'			
		NN4000-2-11		985.63	792914.49	1485886.54	ARKANSAS
				985.63	121900.07	720740.20	MISSOURI
	12		S88°31'27"E	50.59'			ARKANSAS
			S89°59'23"E	50.59'			MISSOURI
		NN4000-2-12		979.49'	792913.19	1485937.11	ARKANSAS
		MM3921-8		979.49'	121900.06	720790.79	MISSOURI
		MM3921-11		989.55	121897.96	720130.81	MISSOURI
				989.55	792927.95	1485277.29	ARKANSAS
	13		N89°58'40"W	117.61'			MISSOURI
			N88°30'49"W	117.61'			ARKANSAS
		MM3921-11A		992.17	121898.00	720013.20	MISSOURI
				992.17	792931.00	1485159.72	ARKANSAS
	13		N89°58'30"W	62.48'			MISSOURI
			N88°30'38"W	62.48'			ARKANSAS
		MM3921-11B		986.87	121898.03	719950.72	MISSOURI
				986.87	792932.63	1485097.26	ARKANSAS
	13		N89°58'30"W	38.14'			MISSOURI
			N88°30'38"W	38.14'			ARKANSAS
		MM3921-11C		970.55	121898.04	719912.58	MISSOURI
				970.55	792933.62	1485059.13	ARKANSAS
	13		N89°58'30"W	22.24'			MISSOURI
			N88°30'39"W	22.24'			ARKANSAS
		MM3921-12		931.17	121898.05	719890.34	MISSOURI
		NN4000-1-1	Y	931.17	792934.20	1485036.90	ARKANSAS
	14		S00°51'17"W	224.98'			Y added 1999
		NN4000-1-1A		973.89	792709.24	1485033.54	
	14		S00°51'16"W	126.00'			
		NN4000-1-1B		995.16	792583.25	1485031.66	
	14		S00°51'16"W	58.25'			
		NN4000-1-2	Y	991.96	792525.00	1485030.80	T-3 Y added 1999
	15		S28°03'52"W	85.06'			
		NN4000-1-2A	Y	1006.34	792449.95	1484990.79	
	15		S28°03'52"W	151.20'			T-3 Y added 1999

SHEET 3 of 6

SWL FORM 136
REVISED FEB. 66

PARTIAL BOUNDARY SURVEY
TABLE ROCK LAKE
WHITE RIVER, ARK. AND MO.

SEC. 9, T - 21 - N, R - 26 - W COUNTY CARROLL - ARK.

TRACT NO.	COURSE NO.	MONUMENT NO.	GRID BEARING	ELEVATION DISTANCE	POSITION NORTH	POSITION EAST	REMARKS
		NN4000-1-2B		997.82	792316.53	1484919.66	
	15		S28°03'52"W	141.50'			
		NN4000-1-2C		949.30	792191.66	1484853.09	
	15		S28°03'52"W	164.09'			
		NN4000-1-2D		939.24	792046.87	1484775.89	
	15		S28°03'52"W	141.50'			
		NN4000-1-2E		939.22	791922.01	1484709.32	
	15		S28°03'52"W	219.10'			
		NN4000-1-2F		981.24	791728.69	1484606.21	
	15		S28°03'52"W	182.75'			
		NN4000-1-2G		999.47	791567.45	1484520.21	
	15		S28°03'52"W	29.56'			
		NN4000-1-3	Y	980.70	791541.37	1484506.30	T-3 Y added 1999
	16		S42°48'41"W	113.78'			
		NN4000-1-3A		988.49	791457.90	1484428.98	T-3
	16		S42°48'41"W	60.40'			
		NN4000-1-3B		986.76	791413.59	1484387.93	
	16		S42°48'41"W	79.94'			
		NN4000-1-4	Y	959.55	791354.95	1484333.61	T-3 Y added 1999

SHEET 4 of 6

SWL FORM 136
REVISED FEB 66

PARTIAL BOUNDARY SURVEY
TABLE ROCK LAKE
WHITE RIVER, ARK. AND MO.

SEC. 9, T - 21 - N, R - 26 - W COUNTY CARROLL - ARK.

AS PER SECTION BREAK DOWN

TRACT NO.	COURSE NO.	MONUMENT NO.	GRID BEARING	ELEVATION DISTANCE	POSITION NORTH	POSITION EAST	REMARKS
		MM3921-6			121897.83	721446.54	MISSOURI
					792894.19	1486592.69	ARKANSAS
	1		N89°59'34"W	2647'			MISSOURI
			N88°31'39"W	2647'			ARKANSAS
		MM3921-7			121897.84	721420.07	MISSOURI
		NN4000-2-1			792894.87	1486566.23	ARKANSAS
	2		S36°47'53"E	555.91'			
		NN4000-2-2			792449.72	1486899.22	
	3		S55°07'08"E	409.79'			
		NN4000-2-3			792215.37	148235.39	
	4		S35°42'38"E	569.65'			
		NN4000-2-4			791752.91	1487567.83	
	5		S19°28'44"E	487.23'			
		NN4000-2-5			791293.57	148773030	
	6		S00°55'27"W	224.42'			
		NN4000-2-6			791069.18	1487726.68	
	7		N85°11'50"W	170.20'			
		NN4000-2-7			791083.43	1487557.08	
	8		N28°15'55"W	1045.18'			
		NN4000-2-8			792003.99	1487062.13	
	9		N64°17'01"W	561.56'			
		NN4000-2-9			792247.66	1486556.19	
	10		S60°06'18"W	395.49'			
		NN4000-2-10			792050.54	148621332	
	11		N20°45'57"W	921.65'			
		NN4000-2-11			792912.32	1485886.55	ARKANSAS
					121897.92	720740.17	MISSOURI
	12		S88°30'58"E	50.59'			ARKANSAS
			S89°59'34"E	50.59'			MISSOURI
		NN4000-2-12			792911.01	1485937.12	ARKANSAS
		MM3921-8			121897.92	720790.76	MISSOURI
					121898.00	720130.76	MISSOURI
		MM3921-11			792927.95	1485277.34	ARKANSAS
	13		N89°59'34"W	240.47'			MISSOURI
			N88°31'30"W	240.47'			ARKANSAS
		MM3921-12			121898.03	719890.29	MISSOURI
		NN4000-1-1			792934.14	1485036.95	ARKANSAS
	14		S00°50'14"W	409.26'			
		NN4000-1-2			792524.92	1485030.97	
	15		S30°44'47"W	1362.09'			

SHEET 5 of 6

SWL FORM 136
REVISED FEB. 66

PARTIAL BOUNDARY SURVEY
TABLE ROCK LAKE
WHITE RIVER, ARK. AND MO.

SEC. 9, T - 21 - N, R - 26 - W COUNTY CARROLL - ARK.

AS PER SECTION BREAK DOWN

TRACT NO.	COURSE NO.	MONUMENT NO.	GRID BEARING	ELEVATION DISTANCE	POSITION NORTH	POSITION EAST	REMARKS
		NN4000-1-3			791354.29	1484334.62	
	16		S48°36'15"W	921.14'			
		NN4000-1-4 NN4001-1			790745.18	1483643.62	

SHEET 6 of 6

SWL FORM 136
REVISED FEB 66

PARTIAL BOUNDARY SURVEY
TABLE ROCK LAKE
WHITE RIVER, ARK. AND MO.

SEC. 9, T-21-N, R-26-W COUNTY CARROLL - ARK.

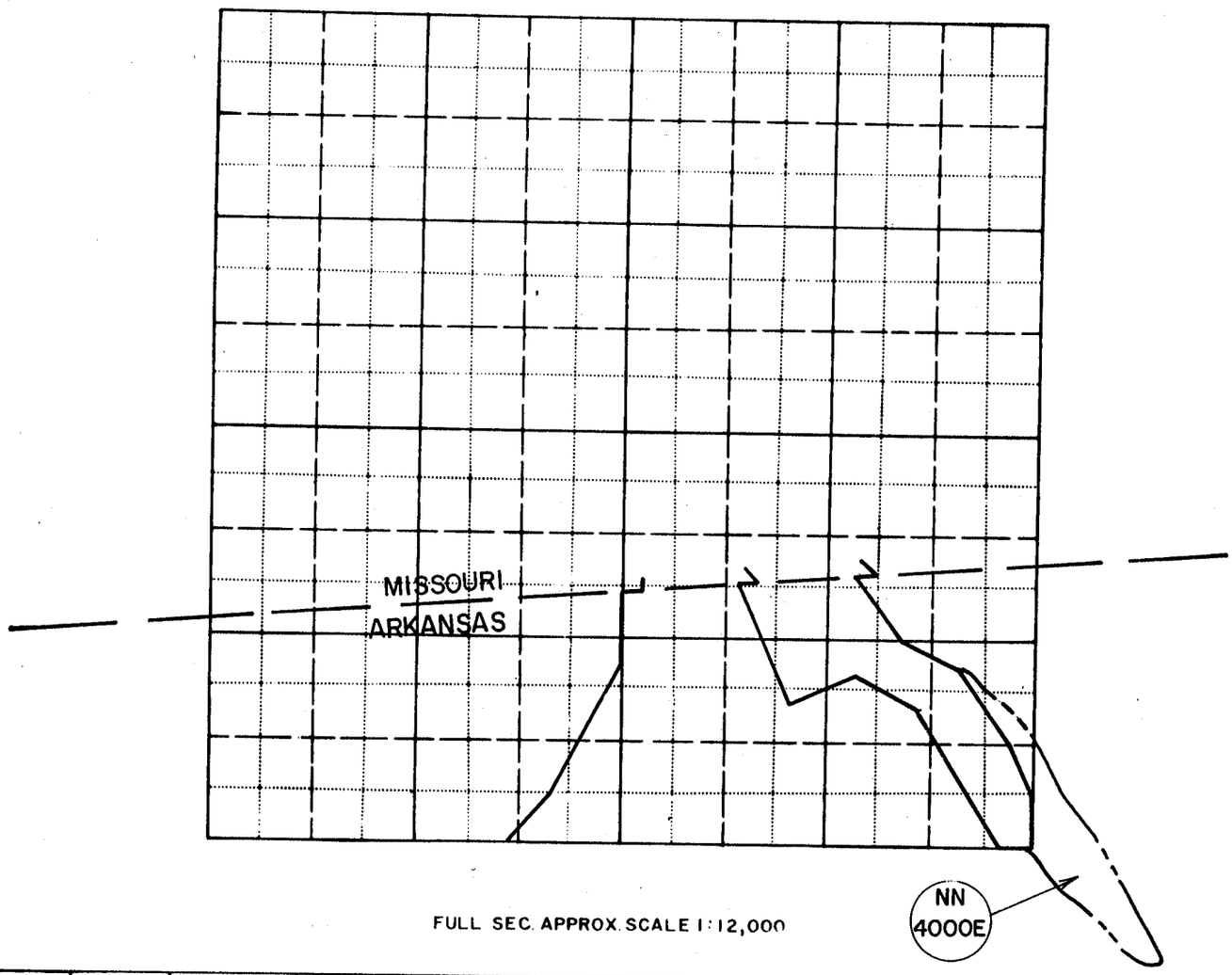

FULL SEC. APPROX. SCALE 1:12,000

TRACT NO.	COURSE NO.	MONUMENT NO.	ANGLE	ELEVATION	POSITION		REMARKS
			GRID BEARING	DISTANCE	NORTH	EAST	

Field Book No. 71 TR-44 Date: 1971

CERTIFICATE OF SURVEY

I HEREBY CERTIFY THAT THE ABOVE PLAT IS A TRUE AND CORRECT REPRESENTATION OF THE SURVEY MADE IN SECTION 9, T-21-N, R-26-W

CARROLL
COUNTY, ARKANSAS

Lemuel H. Tull
LEMUEL TULL P.E. REG. NO. 1786

CRAFTON AND TULL CONSULTING ENGINEERS, INC.
UNDER THE SUPERVISION OF
U. S. ARMY ENGINEER DISTRICT, LITTLE ROCK
CORPS OF ENGINEERS

SHEET ____ of ____

01°11'35" GN 07°03'00" MN

LEGEND

- ▲ - MONUMENT TYPE 1
- △ - MONUMENT TYPE 3
- ● - FOUND I. P.
- ○ - SET I. P.
- ■ - FOUND STONE
- □ - COMPUTED CORNER
- ✱ - OTHER

BOUNDARY SURVEYS
TABLE ROCK LAKE
WHITE RIVER, ARKANSAS & MISSOURI

SECTION 9, T 21N, R 26W COUNTY Carroll- Ark.

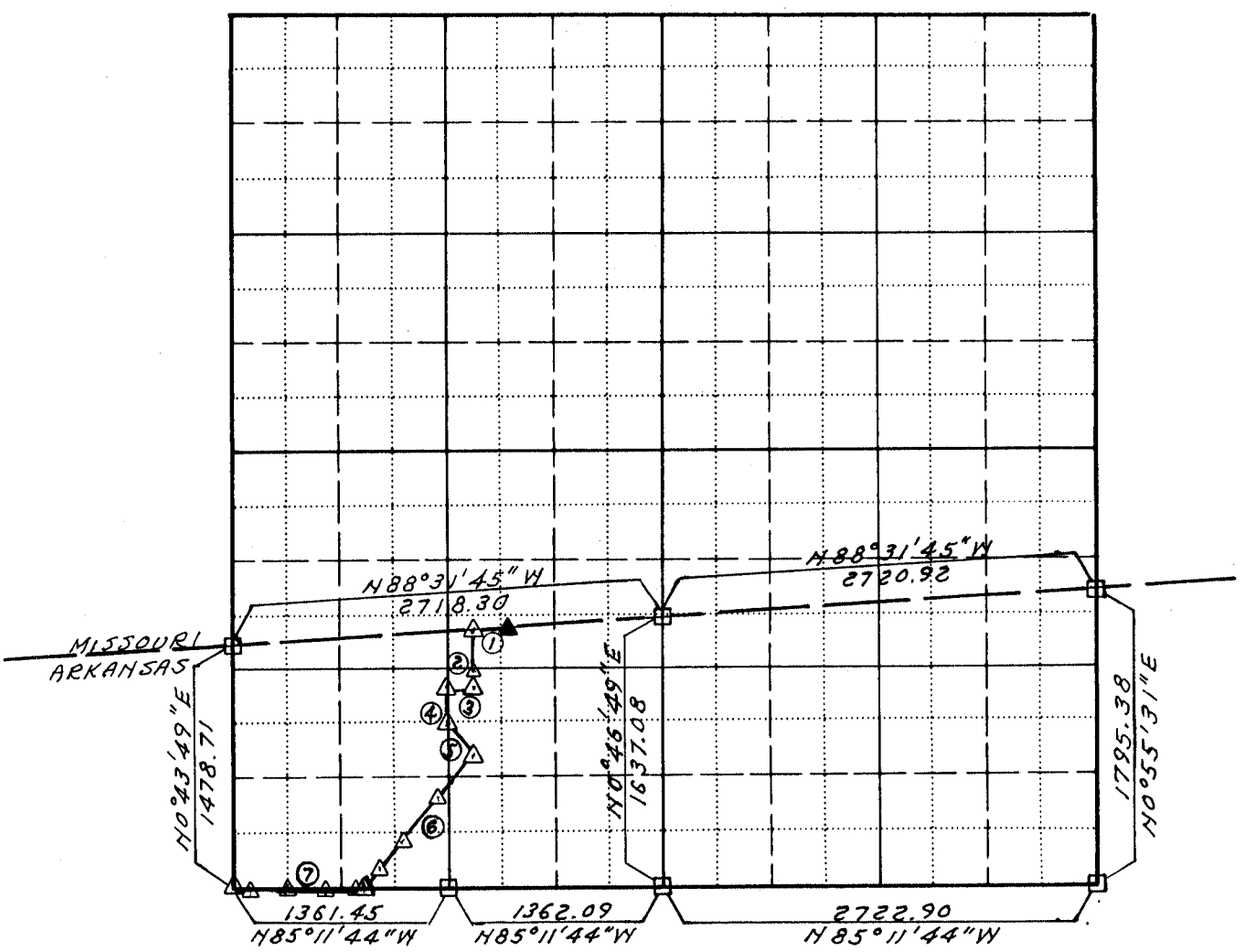

FULL SECTION APPROXIMATE SCALE 1:12,000

COURSE NO.	MONUMENT NO.	GRID BEARING	ELEVATION DISTANCE	AR. NORTH ZONE POSITION NORTH	EAST	REMARKS
	MM3922-14= NN4000-1-1		932.39	792,960.04	1,484,055.99	F.I.P. Type 1 Mon.
1		N88°07'41"W	209.38			
	NN4000-1-2		944.08	792,966.88	1,483,846.72	Type 3 Mon.
2		S0°46'08"W	259.59			
	NN4000-1-2-A		944.45	792,707.30	1,483,843.24	"
2		S0°46'08"W	132.36			
	NN4000-1-3		939.40	792,574.95	1,483,841.46	"
3		N87°41'59"W	169.93			

Field Book No. 82 TR-41, 82 TR-45 Date: June 30, 1982

CERTIFICATE OF SURVEY

I HEREBY CERTIFY THAT THE ABOVE PLAT IS A TRUE AND CORRECT REPRESENTATION OF THE SURVEY MADE IN SECTION 9, T 21N, R 26W.

Carroll- Ark.
COUNTY

Douglas G. Hemingway 852
SURVEYOR REG. NO.

GN MN 1°01' 6°

LEGEND
- ▲ MONUMENT TYPE 1
- △ MONUMENT TYPE 3
- ● FOUND I. P.
- ○ SET I. P.
- ■ FOUND STONE
- □ COMPUTED CORNER
- ✳ OTHER

U. S. ARMY ENGINEER DISTRICT, LITTLE ROCK
CORPS OF ENGINEERS

SHEET 1 OF 2

BOUNDARY SURVEYS
TABLE ROCK LAKE
WHITE RIVER, ARKANSAS & MISSOURI

SECTION 9 , T 21N , R 26W COUNTY Carroll-Ark.

COURSE NO.	MONUMENT NO.	GRID BEARING	ELEVATION / DISTANCE	POSITION NORTH	POSITION EAST	REMARKS
	NN4000-1-4		942.65	792,581.77	1,483,671.67	Type 3 Mon.
4		S0°46'04"W	194.74			
	NN4000-1-5		941.46	792,387.04	1,483,669.06	"
5		S39°19'22"E	263.75			
	NN4000-1-6		938.17	792,183.00	1,483,836.20	"
6		S43°28'01"W	319.50			
	NN4000-1-6-A		944.78	791,951.11	1,483,616.40	"
6		S43°28'01"W	327.65			
	NN4000-1-6-B		968.50	791,713.31	1,483,390.99	"
6		S43°28'01"W	201.93			
	NN4000-1-6-C		964.65	791,566.74	1,483,252.07	"
6		S43°28'01"W	130.73			
	NN4000-1-6-D		972.52	791,471.86	1,483,162.13	"
6		S43°28'01"W	21.62			
	NN4000-1-7		966.16	791,456.17	1,483,147.26	"
7		N85°11'53"W	57.70			
	NN4000-1-7-A		971.01	791,461.00	1,483,089.76	"
7		N85°11'53"W	161.17			
	NN4000-1-7-B		949.71	791,474.49	1,482,929.16	"
7		N85°11'53"W	246.92			
	NN4000-1-7-C		983.18	791,495.16	1,482,683.10	"
7		N85°11'53"W	223.50			
	NN4000-1-7-D		979.48	791,513.87	1,482,460.39	"
7		N85°11'53"W	161.62			
	NN4000-1-8		983.79	791,527.40	1,482,299.34	"

SHEET 2 OF 2

SWL FORM 136