CORPS OF ENGINEERS

U. S. ARMY

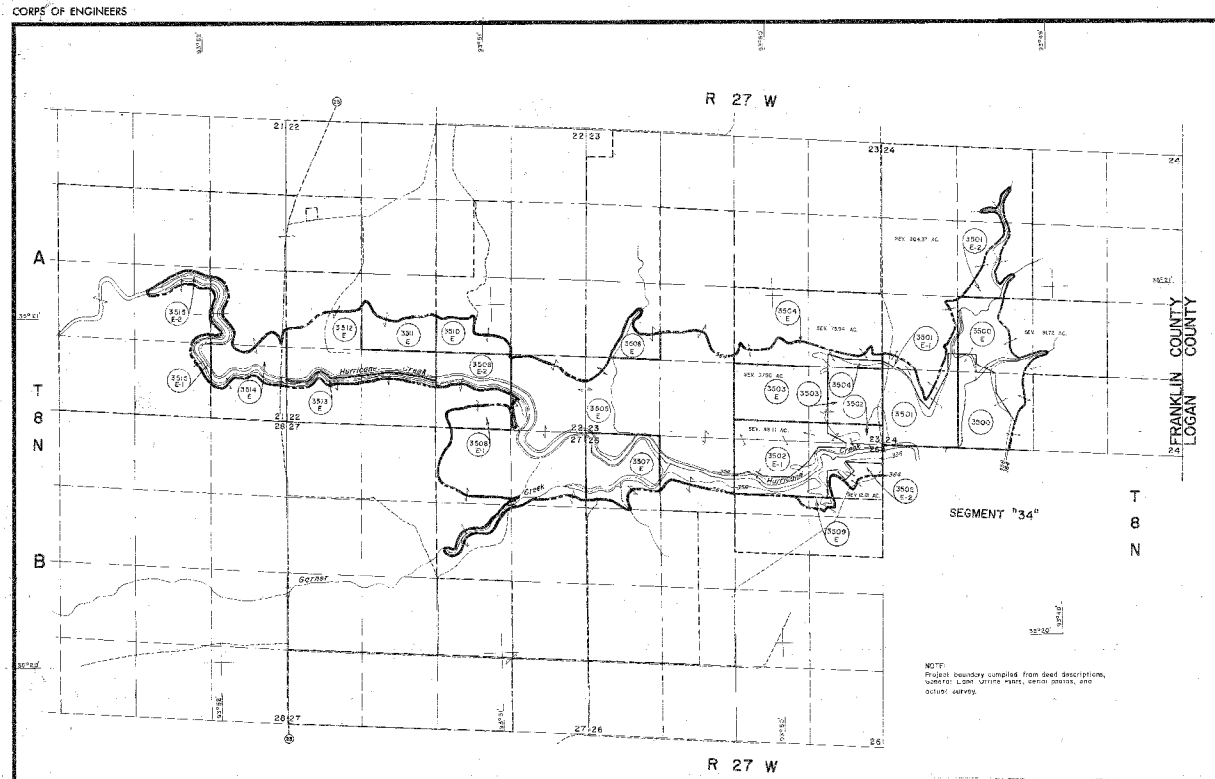

TRACT REGISTER OF ACQUISITION

TRACT NO.	LAND OWNER	ACREAGE FEE	ACREAGE EASEMENT	ACREAGE PERMIT	MAP GRID INDEX	REMARKS
3500	Mrs. Lee Gose	37.20			A-4	
3500E	Mrs. Lee Gose		33.00		A-4	
3501	Marion O'Hara, et ux	35.53			A-3	
3501E-1	Marion O'Hara, et ux		6.00		A-4	
3501E-2	Marion O'Hara, et ux		11.00		A-4	
3502	Virgil L. Adams, et ux	34.00			A-2	
3502E-1	Virgil L. Adams, et ux		33.33		A-1	
3502E-2	Virgil L. Adams, et ux		5.00		B-2	
3503	Gertie Stephens	23.00			A-2	
3503E	Gertie Stephens		1.00		A-2	
3504	Emory Earl Stephens	4.00			A-2	
3504E	Emory Earl Stephens		10.00		A-2	
3505E	R.C. & Christine Stancil		220.00		A-2	
3506E	Louise Kornegay		5.00		A-3	
3507E	John Deal		33.00		B-3	
3508E-1	Myrtle Reed, et al		16.00		B-2	
3508E-2	Myrtle Reed, et al		19.00		B-2	
3509E	Earl & Clara Adams		8.00		B-3	
3510	Aurelia Law, et ux		11.00		A-2	
3511E	Willie Jones		19.00		A-2	
3512A	Cyril Sutton		60.00		A-2	
3513A	MABOLE OLIVER		1.00		A-2	
3514E	Jesse DeBusk		27.00		A-2	
3515E-1	Earl Woodruff, et ux		1.00		A-2	
3515E-2	Earl Woodruff, et ux		5.00		A-2	

TENTATIVE FINAL

PROJECT MAP

DEPT. OF THE ARMY

USING SERVICE CORPS OF ENGINEERS

LOCATION OF PROJECT

STATE ARKANSAS

COUNTY FRANKLIN

DIVISION SOUTHWESTERN

DISTRICT LITTLE ROCK

ARMY AREA 4TH

80 MILES NW OF LITTLE ROCK

MILES NW OF DARDANELLE

TRANSPORTATION FACILITIES

RAILROADS NONE

STATE ROADS NO. 23

FEDERAL ROADS NONE

AIR LINES NONE

ACQUISITION

TOTAL ACRES ACQUIRED

FEE

PUBLIC DOMAIN { PERM. WITHDRAWAL / TEMP. WITHDRAWAL

USE PERMIT

TRANSFER

LEASE

LESSER INTERESTS

DISPOSAL

TOTAL ACRES DISPOSED OF

SOLD

PUBLIC DOMAIN { PERM. WITHDRAWAL / TEMP. WITHDRAWAL

USE PERMIT

TRANSFERRED

LEASES TERMINATED

LESSER INTERESTS TERM.

REASSIGNED

OTHER

LEGEND

EXCEPT FOR THE SPECIAL SYMBOLS SHOWN BELOW MAP SYMBOLS ARE STANDARD IN ARMY MAP SERVICE TECHNICAL MANUAL NO. 23.

RESERVATION LINE

RESERVATION LINE (Acted Army)

TRACT BOUNDARY LINE

TRACT NUMBER 3500

CONTOUR LINE 338

DISPOSAL

LEGEND OF CONTOURS

Permanent Pool	338
Fee Acquisition	368
Flowage Easement	364

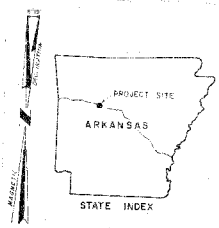

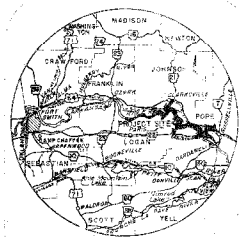

VICINITY MAP
SCALE OF MILES

NOTICE:

This segment map is a pictorial representation of the land acquired by the Government and indicates the approximate limits. If detail information is desired, it should be obtained from the legal descriptions used in acquisition of the land.

SEGMENT "35"

DEPARTMENT OF THE ARMY
OFFICE OF THE LITTLE ROCK DISTRICT ENGINEER
SOUTHWESTERN DIVISION

REAL ESTATE

LAKE DARDANELLE

DRAWN BY J.L. & C.B.
TRACED BY J.B.
CHECKED BY J.L.
SUBMITTED BY
PROJECT MANAGER
RECOMMENDED BY
CHIEF, REAL ESTATE DIV.
APPROVED BY
COL. C.E. DISTRICT ENGINEER
DATE 7 June 1962
OFFICE, CHIEF OF ENGINEERS, WASHINGTON 25, D. C.
Scale 1:15,000
INSTALLATION OR PROJECT NO.
SHEET 36 OF
DRAWING NO.

MICRO-FILMED	DATE	REVISIONS	BY
	20 JUNE 62	TRACTS NO. 3512 AND 3513 REVISED	J.B.
	9 MAY 62	TRACTS NO. 3505 THRU 3508, 3510 THRU 3515 ADDED	J.B.

PREVIOUS EDITIONS ARE OBSOLETE

ENG FORM 1835-R
1 SEPT 60