CORPS OF ENGINEERS

U. S. ARMY

LEGEND OF CONTOURS

Permanent Pool ——— 338
Fee Acquisition ——— 358
Flowage Easement ——— 364

NOTE:
Project boundary compiled from deed descriptions, General Land Office Plats, aerial photos, and actual survey.

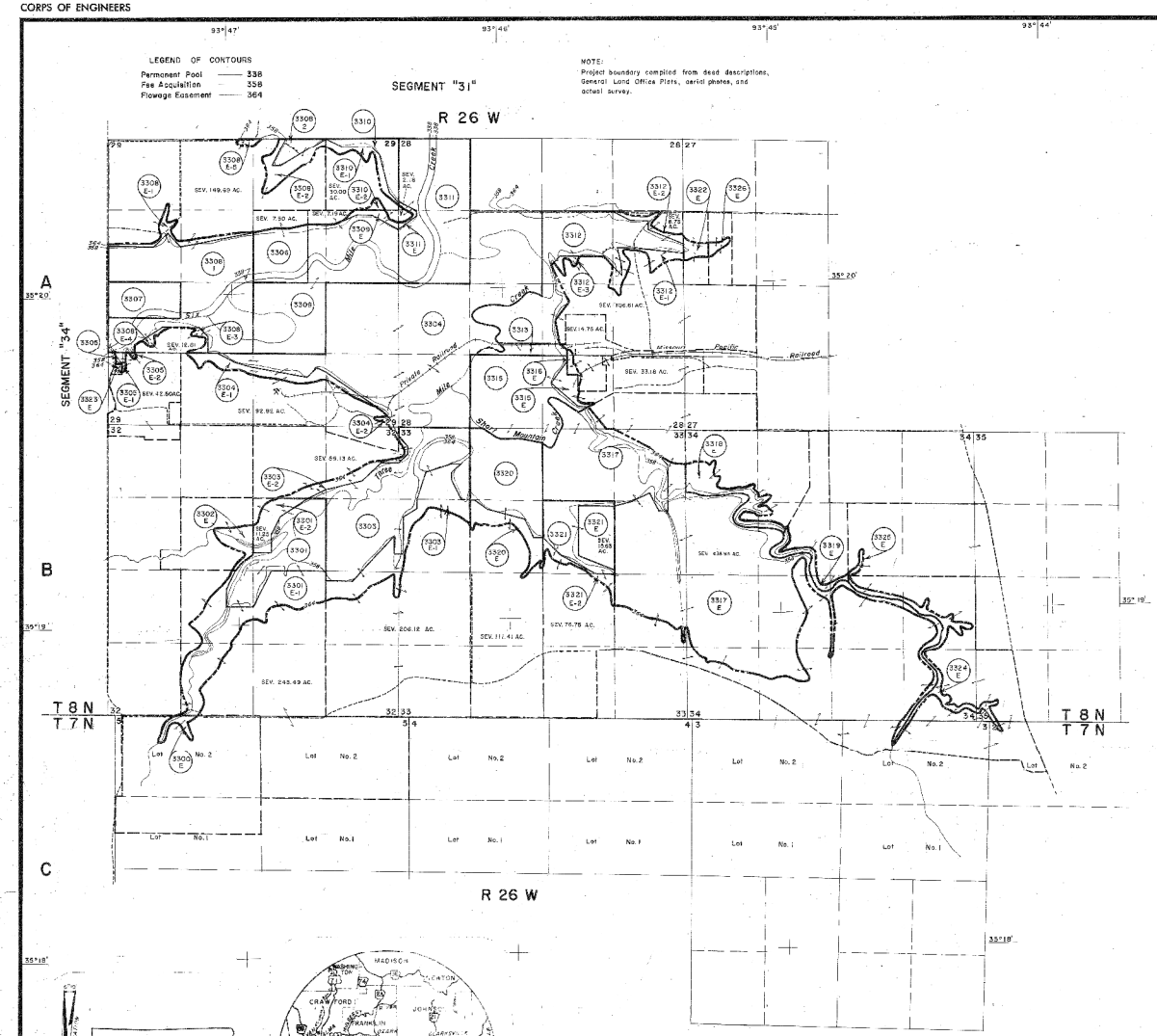

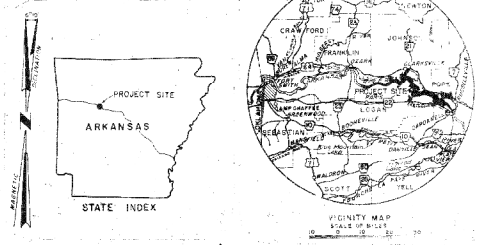

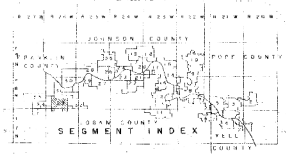

TRACT REGISTER OF ACQUISITION

TRACT NO.	LAND OWNER	ACREAGE FEE	ACREAGE EASEMENT	ACREAGE PERMIT	MARGINAL INDEX	REMARKS
3300	James S. & Dorthula K. Bryant		2.50		D-1	
3316	Aaron Ja. & Fleeta Allison	37.63			E-1	
3321E-2	Aaron Ja. & Fleeta Allison		10.00		E-1	
3324E	Aaron Ja. & Fleeta Allison		2.50		E-1	
3327	Carl Dice		6.50		E-1	
3303	A. C. Farmer	83.75			E-1	
3303E1	A. C. Farmer		36.00		E-1	
3303E-2	A. C. Farmer		8.00		E-1	
3304	John Leslie Smith, et al	333.25			A-2	
3304E-1	John Leslie Smith, et al		11.00		A-2	
3304E-2	John Leslie Smith, et al		1.00		A-2	
3305	Wanda Bell Sawyers, et al	1.00			A-1	
3305E-1	Wanda Bellsawyers, et al		0.25		A-1	
3305E-2	Wanda Be.Sawyers, et al		0.50		A-1	
3306	Mark Avance	27.50			A-1	
3307	Stephen Sims	20.00			A-1	
3308	Ja. L. & Irene Hutchison	52.25			A-1	
3308E-2	Ja. L. & Irene Hutchison	5.15			A-1	
3308E-3	Ja. L. & Irene Hutchison		4.00		A-1	
3308E-4	Ja. L. & Irene Hutchison		7.50		A-1	
3308E-5	Ja. L. & Irene Hutchison		3.00		A-1	
3308E6	Ja. L. & Irene Hutchison		1.00		A-1	
3308E7	Ja. L. & Irene Hutchison		1.00		A-1	
3309	Roy Thomas, et ux	55.41			A-2	
3309E	Roy Thomas, et ux		2.00		A-2	
3310	Jr. Ar. & Grace Ja. Avance	34.00			A-1	
3310E-1	Jr. Ar. & Grace Ja. Avance		5.00		A-1	
3310E-2	Jr. Ar. & Grace Ja. Avance		3.00		A-1	
3311	Ja. Ca. Gates	17.00			A-2	
3311E	Ja. Ca. Gates		3.00		A-2	
3312	Geo. W. Mott, et ux	40.60			A-2	
3312E-1	Mary Ja. Ellis, et ux		7.00		A-2	
3312E-2	Mary Ja. Ellis, et ux		3.00		A-2	
3312E-3	Mary Ja. Ellis, et ux		3.00		A-2	
3313	Mr. T. Bizzell, et al	7.25			A-2	
3315	R. L. Mitchell	28.50			A-2	
3315E	R. L. Mitchell		5.00		A-2	
3316E	Moore Villagers		4.75		A-2	
3317	Audleveria Good Brown	64.07			A-3	
3317E	Katherine John Baker		210.00		A-3	
3318E	Daisy Brown, et al		16.00		A-3	
3319E	Clarence L. Chaney, et ux		4.00		A-3	
3320	Lou A. Bize, et ux	13.59			A-2	
3320E	Lou A. Bize, et ux		10.50		A-2	
3321	Nance Dalrymple Crosby, et ux	31.12			A-3	
3321E	Nance Dalrymple Crosby, et ux		15.63		A-3	
3321E-2	Nance Dalrymple Crosby, et ux		1.25		A-3	
3322E	Estelle Bethle		3.50		A-3	
3323E	Joy Cameron		3.25		A-3	
3324E	Myrtle Jewel		10.00		A-3	
3325E	Wm. & Mrs. Ben Davis		1.00		A-3	
3326E	Roger Perry		1.00		A-3	

TENTATIVE FINAL

PROJECT MAP

DEPT. OF THE ARMY

USING SERVICE CORPS OF ENGINEERS

LOCATION OF PROJECT

STATE ARKANSAS

COUNTY LOGAN

DIVISION SOUTHWESTERN

DISTRICT LITTLE ROCK

ARMY AREA 4TH

80 MILES NW OF LITTLE ROCK

MILES NW OF DARDANELLE

TRANSPORTATION FACILITIES

RAILROADS MISSOURI PACIFIC

STATE ROADS NONE

FEDERAL ROADS NONE

AIR LINES NONE

ACQUISITION

TOTAL ACRES ACQUIRED

FEE

PUBLIC DOMAIN { PERM. WITHDRAWAL / TEMP. WITHDRAWAL

USE PERMIT

TRANSFER

LEASE

LESSER INTERESTS

DISPOSAL

TOTAL ACRES DISPOSED OF

SOLD

PUBLIC DOMAIN { PERM. WITHDRAWAL / TEMP. WITHDRAWAL

USE PERMIT

TRANSFERRED

LEASES TERMINATED

LESSER INTERESTS TERM.

REASSIGNED

OTHER

LEGEND

EXCEPT FOR THE SPECIAL SYMBOLS SHOWN BELOW MAP SYMBOLS ARE STANDARD IN ARMY MAP SERVICE TECHNICAL MANUAL NO. 23.

RESERVATION LINE

RESERVATION LINE (Actual Survey)

TRACT BOUNDARY LINE

TRACT NUMBER 3300

CONTOUR LINE 338

DISPOSAL

NOTICE:

This segment map is a pictorial representation of the land acquired by the Government and indicates the approximate limits. If detail information is desired, it should be obtained from the legal descriptions used in acquisition of the land.

MICRO-FILMED	DATE	REVISIONS	BY
	8 Feb62	Tracts Nos. 3305 & 3305E revised	C.B.
	29Jan62	Tracts Nos. 3303, 3320, 3321 revised	C.B.
	15Jan62	Tracts Nos. 3317 thru 3319 & 3323 thru 3325 added.	C.B.
	3 Jan62	Tract No. 3301 revised. Tract No. 3302 deleted.	C.B.

SEGMENT "33"

DEPARTMENT OF THE ARMY
OFFICE OF THE LITTLE ROCK DISTRICT ENGINEER
SOUTHWESTERN DIVISION

DRAWN BY J.L. & C.B.
TRACED BY S.B.
CHECKED BY J.L.
SUBMITTED BY: PROJECT MANAGER
RECOMMENDED BY: CHIEF, REAL ESTATE DIV.
APPROVED BY: COL. C.E. DISTRICT ENGINEER DATE 5 Jan 62

REAL ESTATE

LAKE DARDANELLE

OFFICE, CHIEF OF ENGINEERS, WASHINGTON 25, D. C.

Scale 1:10,000
1000' 0 1000'

INSTALLATION OR PROJECT NO.

SHEET 33 OF

DRAWING NO.

PREVIOUS EDITIONS ARE OBSOLETE

LM 405-1-2001

Exp. Date 1 Mar 1 SEPT 52