CORPS OF ENGINEERS | U. S. ARMY

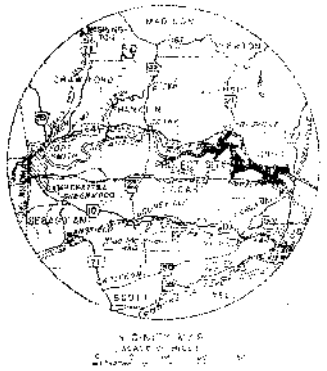



TRACT REGISTER OF ACQUISITION

TRACT NO.	LAND OWNER	ACREAGE FEE	ACREAGE EASMT	ACREAGE PERMIT	MARGINAL INDEX	REMARKS
2700	G. J. Jackson, et ux	335.00			B-4	
2700E-1	G. J. Jackson, et ux		42.11		B-4	
2700E-2	G. J. Jackson, et ux		7.00		B-4	
2700E-3	G. J. Jackson, et ux		10.22		B-3	
2700E-4	G. J. Jackson, et ux		10.42		B-3	
2700E-5	G. J. Jackson, et ux		1.00		B-3	[illegible] acre included in Tract No. [illegible]
2700E-6	G. J. Jackson, et ux		2.20		B-4	
2701E-1	A. O. [illegible]		1.00		B-4	
2701E-2	" " "		1.50		B-4	
2702	Cole J. Westbrook, et ux	[illegible]			B-2	
2703	[illegible]	[illegible]			B-3	
2703E-1	Jim Hatcher		1.20		B-3	
2703E-2	" "		1.25		B-3	Addl. 0.15 acre included in Tract No. 2703E-1
2704	Buford Logan, et ux	22.41			B-3	
2704E-1	Buford Logan, et ux		[illegible]		C-3	
2704E-2	" " " "		1.25		B-3	
2704E-3	" " " "		5.45		B-3	Addl. 0.40 acre included in Tract No. 2704E-2
2704E-4	" " " "		1.30		C-3	Addl. [illegible] acre included in Tract No. 2704E-3
2705	[illegible], et ux	5.00			C-4	
2705E	[illegible], et ux		12.00		C-4	
2705E-2	" " " "		6.00		C-3	0.05 acre included in Tract No. 2705E
2705E-3	" " " "		0.06		C-4	
2706-1	Lennie [illegible], et al	8.75			B-2	
2706-2	" " " "	2.50			B-2	
2706-3	" " " "	3.25			B-2	
2706E-1	" " " "		4.50		B-2	
2706E-2	" " " "		1.50		C-2	
2706E-3	" " " "		5.75		B-2	Addl. 0.35 acre included in Tract No. 2706E-1
2706E-4	" " " "		0.55		C-2	Addl. 0.20 acre included in Tract No. 2706E-3
2707-1	Arch O. [illegible], et al	1.50			B-2	
2707-2	" " "	2.30			B-2	
2707E-1	" " "		2.75		B-2	5-Year Easement
2707E-2	" " "		0.45		B-2	
2708	Cole J. Westbrook, et ux	1.25			B-2	
2709	Mark E. & Ora M. Crosby	1.10			B-2	
2710	J. [illegible], et al	2.50			B-2	
2711	Woodrow Mills, et ux	2.75			B-1	
2712	Mark E. & Ora M. Crosby	16.30			B-1	
2713	Cole J. Westbrook, et ux	4.40			A-1	
2714	Arch O. Featherston, et al	18.00			A-2	
2715-1	McLean Levee District No. 3	105.00			B-2	
2715-2	" " " " 3	7.04				See Segment "31"
2715E	" " " " 3		65.00		B-2	See Segments "29" & "31"
2716E	Archie Featherston, et al		65.77		B-2	Addl. [illegible] acre included in Tract No. [illegible]
2717E	A. O. Featherston		[illegible]		B-2	
2718E	[illegible]		61.00		B-2	
2719E	Mary [illegible]		1.30		B-2	
2720E	Ralph A. [illegible]		10.55		C-2	
2721E	Jack Poole		16.50		A-2	
2722E	Cole J. Westbrook, et ux		8.70		A-2	

LEGEND OF CONTOURS

Permanent Pool . . . 338

Fee Acquisition . . . 332 - 356

Flowage Easement . . . 355 - 362

NOTE:
Project boundary compiled from deed descriptions, General Land Office plats, and aerial photos.

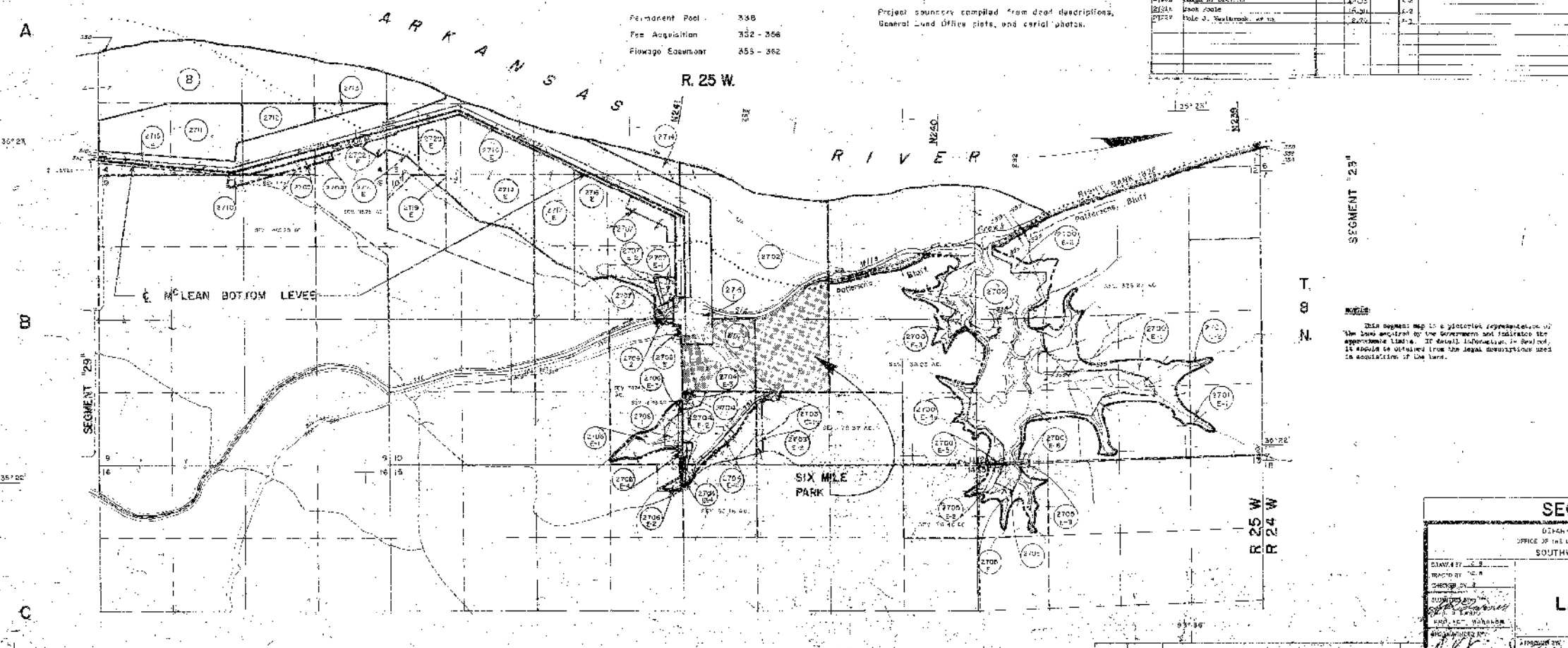

NOTE:
This segment map is a pictorial representation of the land acquired by the Government and indicates the approximate limits. If detail information is desired, it should be obtained from the legal descriptions used in acquisition of the land.

TENTATIVE FINAL

PROJECT MAP

DEPT. OF THE ARMY

USING SERVICE CORPS OF ENGINEERS

LOCATION OF PROJECT

STATE ARKANSAS

COUNTY LOGAN

DIVISION SOUTHWESTERN

DISTRICT LITTLE ROCK

ARMY AREA 4 TH

80 MILES NW OF LITTLE ROCK

1 MILES NW OF DARDANELLE

TRANSPORTATION FACILITIES

RAILROADS NONE

STATE ROADS NONE

FEDERAL ROADS NONE

[illegible] NONE

ACQUISITION

TOTAL ACRES ACQUIRED

FEE

PUBLIC DOMAIN { PERM. WITHDRAWAL / TEMP. WITHDRAWAL

USE PERMIT

TRANSFER

LEASE

LESSER INTERESTS

DISPOSAL

TOTAL ACRES DISPOSED OF

SOLD

PUBLIC DOMAIN { PERM. WITHDRAWAL / TEMP. WITHDRAWAL

USE PERMIT

TRANSFERRED

LEASES TERMINATED

LESSER INTERESTS TERM.

REASSIGNED

OTHER

LEGEND

EXCEPT FOR THE SPECIAL SYMBOLS SHOWN BELOW MAP SYMBOLS ARE STANDARD IN ARMY MAP SERVICE TECHNICAL MANUAL NO. 23.

RESERVATION LINE

RESERVATION LINE (Road Survey)

TRACT BOUNDARY LINE

TRACT NUMBER

CONTOUR LINE

DISPOSAL

SEGMENT "27"

DEPARTMENT OF THE ARMY
OFFICE OF THE LITTLE ROCK DISTRICT ENGINEER
SOUTHWESTERN DIVISION

REAL ESTATE

LAKE DARDANELLE

DRAWN BY [illegible]
TRACED BY [illegible]
CHECKED BY [illegible]
SUBMITTED BY: [signature] PROJECT MANAGER
RECOMMENDED BY: [signature] CHIEF, REAL ESTATE DIV.
APPROVED BY: [signature] COL., C.E., DISTRICT ENGINEER
OFFICE, CHIEF OF ENGINEERS, WASHINGTON 25, D. C.

SCALE 1" = 1000' [illegible]

SHEET 27 OF 36

DRAWING NO. [illegible]

INSTALLATION OR PROJECT NO. [illegible]

DATE	REVISIONS	BY
26MAR62	TRACTS NOS. 2700E THRU 2722E ADDED	B.M.B.
21JUN 66	TRACT NO. 2715 REVISED	C.B.
26 OCT 67	TRACTS NOS. [illegible] ADDED	J.S.B.
27 FEB 82	TRACTS NOS. 2700E-3, 2700E-6, 2705E-2, 2707E-3 ADDED	[illegible]
MICRO-FILMED	DATE	