PARTIAL BOUNDARY SURVEYS
DARDANELLE RESERVOIR
ARKANSAS RIVER, ARKANSAS

SEC. 15, T -9-N, R -22-W COUNTY JOHNSON

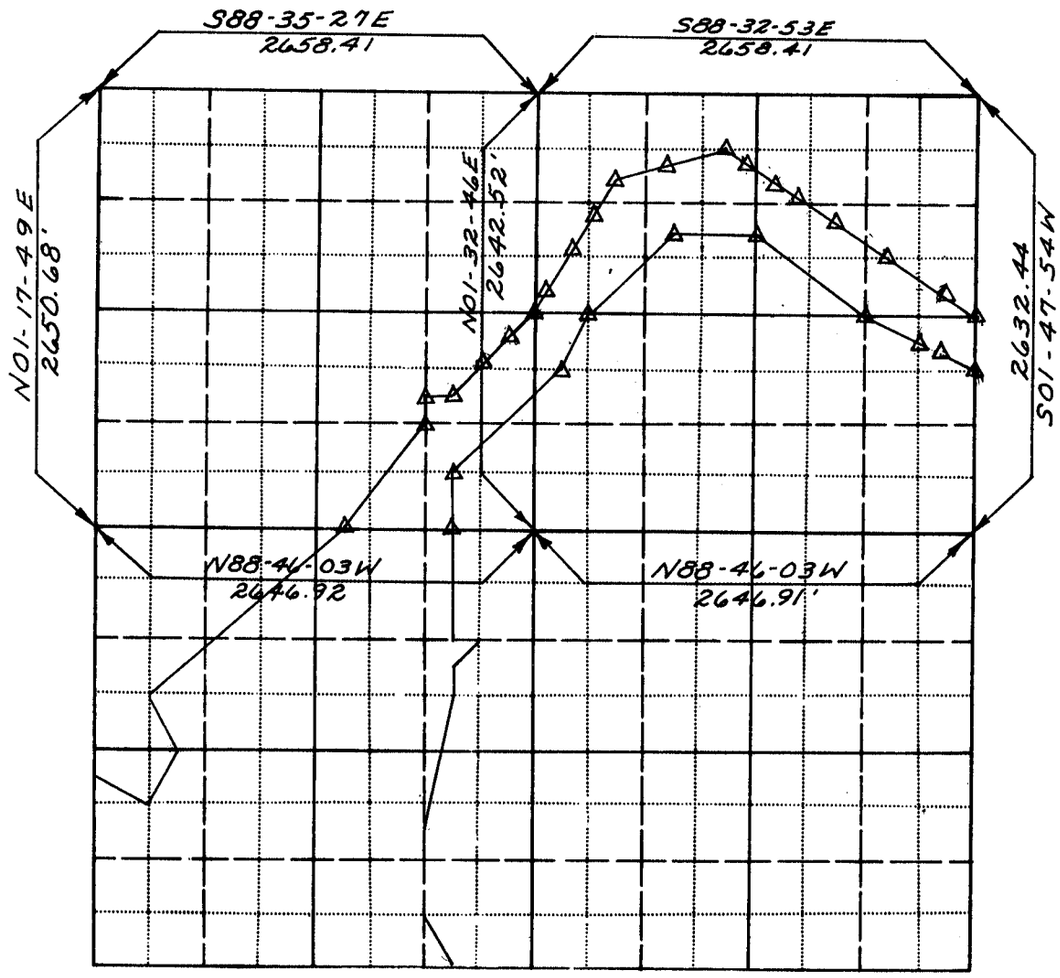

FULL SEC. APPROX. SCALE 1:12,000

TRACT NO.	COURSE NO.	MONUMENT NO.	ANGLE GRID BEARING	ELEVATION DISTANCE	POSITION NORTH	POSITION EAST	REMARKS
		1012-B = 1011-4		359.15	404,402.46	1,608,504.10	
	1		N55-46-34W	180.43			
		1011-4A		358.18	404,503.94	1,608,354.91	
	1		N55-46-42W	414.21			
		1011-4B		357.72	404,736.96	1,608,012.30	
	1		N55-46-37W	90.04			
		1011-4C		354.90	404,787.60	1,607,937.85	
	1		N55-46-41W	329.47			

CERTIFICATE OF SURVEY

I HEREBY CERTIFY THAT THE ABOVE PLAT IS A TRUE AND CORRECT REPRESENTATION OF THE SURVEY MADE IN SECTION _____, T _____, R _____.

_____

COUNTY, ARKANSAS

Field Book No. 69D-5, 69D-6, 69D-8 Date: JUNE 1969

U. S. ARMY ENGINEER DISTRICT, LITTLE ROCK
CORPS OF ENGINEERS

GN MN

LEGEND

- ▲ - MONUMENT TYPE 1
- △ - MONUMENT TYPE 3
- ● - FOUND I. P.
- ○ - SET I. P.
- ■ - FOUND STONE
- □ - COMPUTED CORNER
- ✱ - OTHER

SHEET 1 of 2

PARTIAL BOUNDARY SURVEYS
DARDANELLE RESERVOIR
ARKANSAS RIVER, ARKANSAS

SEC. 15, T 9-N, R 22-W COUNTY JOHNSON

TRACT NO.	COURSE NO.	MONUMENT NO.	ANGLE GRID BEARING	ELEVATION DISTANCE	POSITION NORTH	POSITION EAST	REMARKS
		1011-4D		355.49	404,972.95	1,607,665.34	
	1		N55-46-31W	84.42			
		1011-4E		356.58	405,020.43	1,607,595.54	
	1		N55-46-25W	372.30			
		1011-4F		379.95	405,229.90	1,607,287.61	
	1		N55-46-25W	351.60			
		1011-5= 1010-5		428.26	405,427.73	1,606,996.81	
	2		S76-35-05W	341.69			
		1010-5A		370.51	405,348.51	1,606,664.67	
	2		S76-35-05W	300.60			
		1010-6		380.03	405,278.82	1,606,372.47	
	3		S32-37-36W	218.60			
		1010-6A		371.20	405,094.94	1,606,254.75	
	3		S32-37-36W	300.12			
		1010-6B		370.70	404,842.48	1,606,093	
	3		S32-37-36W	355.51			
		1010-6C		346.63	404,543.44	1,605,901.69	
	3		S32-37-36W	91.12			
		1010-7= 1006-1-1		341.35	404,466.79	1,605,852.62	
	4		S46-32-07W	215.89			
		1006-1-1A		347.09	404,318.44	1,605,696.11	
	4		S46-32-07W	114.04			
		1006-1-1B		364.50	404,240.08	1,605,613.43	
	4		S46-32-07W	373.41			
		1006-1-2		353.35	403,983.50	1,605,342.71	
	5		N88-40-38W	165.66			
		1006-1-3		344.80	403,987.32	1,605,177.16	
	6		S01-31-38W	165.29			
		1006-1-4		353.66	403,822.29	1,605,172.76	
	7		S38-09-38W	833.26			
		1006-1-5		350.93	403,167.89	1,604,658.53	

SHEET 2 of 2

SWL FORM 136
REVISED FEB. 66

BOUNDARY SURVEYS
DARDANELLE LAKE
ARKANSAS RIVER, ARKANSAS

SECTION 15 , T-9-N , R-22-W COUNTY JOHNSON

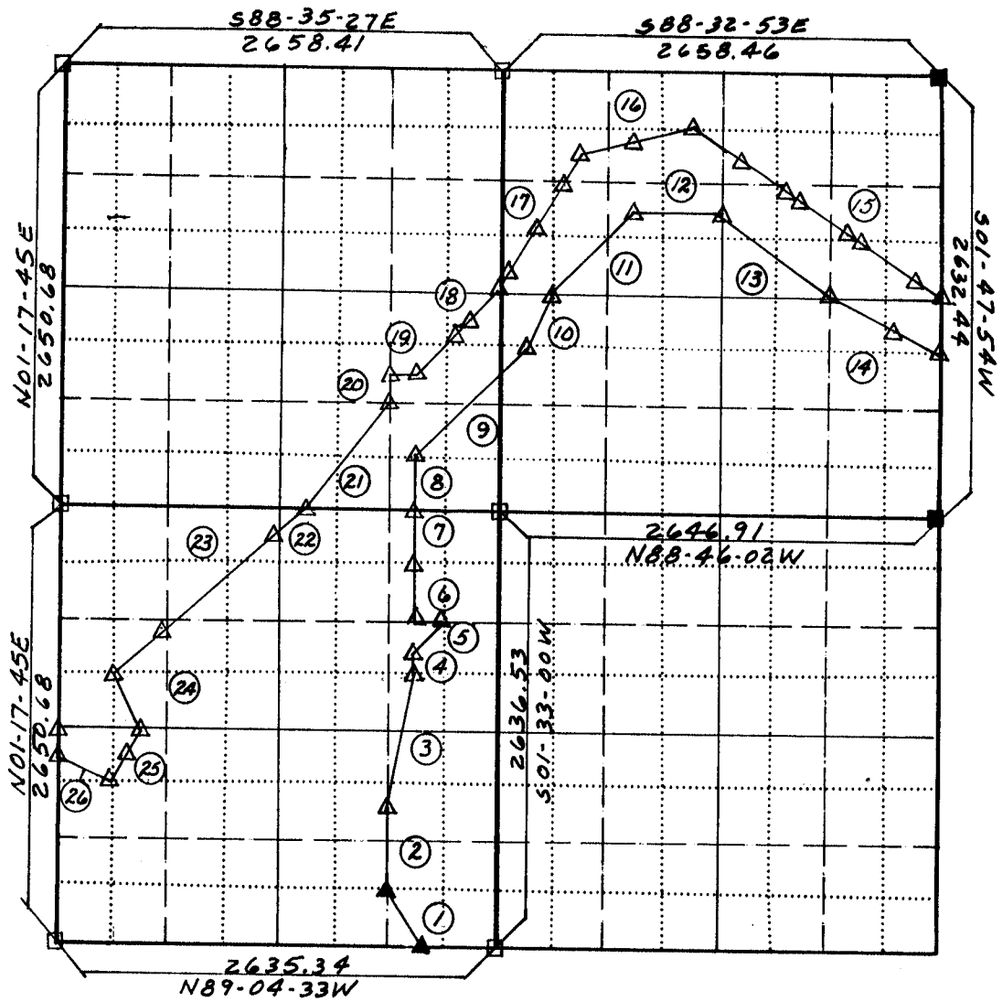

FULL SECTION APPROXIMATE SCALE 1:12,000

TRACT NO.	COURSE NO.	MONUMENT NO.	ANGLE / GRID BEARING	ELEVATION / DISTANCE	POSITION NORTH	POSITION EAST	REMARKS
		1007-3		356.81	400,515.89	1,605,251.27	
	1		N25-10-00W	367.37			
		1007-4		342.91	400,848.00	1,605,095.23	
	2		N01-27-46E	495.01			
		1007-5		347.14	401,342.82	1,605,107.86	
	3		N12-46-08E	842.43			
		1007-6		349.58	402,164.75	1,605,294.13	
	4		N01-28-54E	100.00			
		1007-6A		352.70	402,264.71	1,605,296.72	

CERTIFICATE OF SURVEY

I HEREBY CERTIFY THAT THE ABOVE PLAT IS A TRUE AND CORRECT REPRESENTATION OF THE SURVEY MADE IN SECTION _____,

T _____, R _____

COUNTY, ARKANSAS

Field Book Number 71-D-8, 9 & 10 Date MAY 71
Level Bk. 71-D-8A
69-D-5, 6 & 8

U. S. ARMY ENGINEER DISTRICT, LITTLE ROCK
CORPS OF ENGINEERS
SHEET 1 OF 4

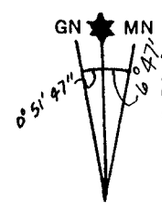

LEGEND
- ▲ MONUMENT TYPE 1
- △ MONUMENT TYPE 3
- ● FOUND I. P.
- ○ SET I. P.
- ■ FOUND STONE
- □ COMPUTED CORNER
- ✱ OTHER

PARTIAL BOUNDARY SURVEYS
DARDANELLE RESERVOIR
ARKANSAS RIVER, ARKANSAS

SEC. 15, T -9-N, R -22-W COUNTY JOHNSON

TRACT NO.	COURSE NO.	MONUMENT NO.	ANGLE / GRID BEARING	ELEVATION / DISTANCE	POSITION / NORTH	POSITION / EAST	REMARKS
	4		N01-28-52E	64.95			
		1007-7		345.92	402,329.64	1,605,298.39	
	5		N46-21-20E	149.86			
		1007-7A		361.75	402,433.24	1,605,407.02	
	5		N46-21-20E	84.33			
		1007-8= 1008-1		362.34	402,491.54	1,605,468.15	
	6		N88-52-05W	165.25			
		1008-2		345.26	402,494.80	1,605,303.34	
	7		N01-27-02E N01-28-34E	659.92 659.92			Field Bearing & Dist. Computed Bearing & Dist.
		1008-3= 1009-1		349.17	403,154.46	1,605,320.04	TIE POINT
	8		N01-30-46E	330.51			
		1009-2		344.19	403,483.97	1,605,328.54	
	9		N46-30-34E	937.67			
		1009-3= 1010-1		343.79	404,128.47	1,606,007.93	
	10		N28-12-53E	370.09			
		1010-2		345.21	404,454.19	1,606,182.69	
	11		N46-40-42E	703.37			
		1010-3= 1011-1		347.97	404,936.14	1,606,693.74	
	12		S88-34-00E	497.78			
		1011-2		347.11	404,923.70	1,607,190.90	
	13		S51-46-40E	824.97			
		1011-3 1012-1		351.61	404,413.38	1,607,838.89	
	14		S62-07-00E	437.97			
		1012-1-A		345.84	404,208.65	1,608,225.86	
	14		S62-07-00E	100.00			
		1012-1-B		344.92	404,161.89	1,608,314.21	
	14		S62-07-00E	200.00			
		1012-2			404,072.79	1,608,493.58	NOT SET IN CREEK
		1012-8= 1011-4		359.15	404,402.46	1,608,504.10	
	15		N55-46-30W	180.43			

SHEET 2 of 4

SWL FORM 136
REVISED FEB. 66

PARTIAL BOUNDARY SURVEYS
DARDANELLE RESERVOIR
ARKANSAS RIVER, ARKANSAS

SEC. 15, T 9 N, R 22 W COUNTY JOHNSON

TRACT NO.	COURSE NO.	MONUMENT NO.	ANGLE GRID BEARING	ELEVATION DISTANCE	POSITION NORTH	POSITION EAST	REMARKS
		1011-4-A		358.18	404,503.94	1,608,354.91	
	15		N55-46-30W	414.34			
		1011-4-B		357.72	404,736.96	1,608,012.30	
	15		N55-46-30W	90.04			
		1011-4-C		354.90	404,787.60	1,607,937.85	
	15		N55-46-30W	329.58			
		1011-4-D		355.49	404,972.95	1,607,665.34	
	15		N55-46-30W	84.42			
		1011-4-E		356.58	405,020.43	1,607,595.54	
	15		N55-46-30W	372.42			
		1011-4-F		379.95	405,229.90	1,607,287.61	
	15		N55-46-30W	351.72			
		1011-5= 1010-5		428.26	405,427.73	1,606,996.81	
	16		S76-35-05W	341.46			
		1010-5-A		370.51	405,348.51	1,606,664.67	
	16		S76-35-05W	300.40			
		1010-6		380.03	405,278.82	1,606,372.47	
	17		S32-37-36W	218.33			
		1010-6A		371.20	405,094.94	1,606,254.75	
	17		S32-37-36W	299.75			
		1010-6B		370.70	404,842.48	1,606,093.14	
	17		S32-37-36W	355.08			
		1010-6C		346.63	404,543.44	1,605,901.69	
	17		S32-37-36W	91.00			
		1010-7= 1006-1-1		341.35	404,466.79	1,605,852.62	
	18		S46-32-07W	215.65			
		1006-1-1A		347.09	404,318.44	1,605,696.11	
	18		S46-32-07W	113.91			
		1006-1-1B		364.50	404,240.08	1,605,613.43	
	18		S46-32-07W	372.99			
		1006-1-2		353.35	403,983.50	1,605,342.71	
	19		N88-40-38W	165.60			
		1006-1-3		344.80	403,987.32	1,605,177.16	
	20		S01-31-38W	165.09			

SHEET 3 of 4

SWL FORM 136
REVISED FEB. 66

BOUNDARY SURVEYS
DARDANELLE LAKE
ARKANSAS RIVER, ARKANSAS

SECTION 15 , T -9-N , R -22-W COUNTY JOHNSON

TRACT NO.	COURSE NO.	MONUMENT NO.	ANGLE / GRID BEARING	ELEVATION / DISTANCE	POSITION NORTH	POSITION EAST	REMARKS
		1006-1-4		353.65	403,822.29	1,605,172.76	
	21		S38-09-38W	832.27			
		1006-1-5		350.93	403,167.90	1,604,658.53	
	22		S46-21-25W	234.20			
		1006-1-6			403,006.49	1,604,489.22	
	23		S51-25-15W	1293.53			
		1006-1-7			402,200.45	1,603,478.76	
	24		S25-12-12E	369.33			
		1006-1-8			401,866.16	1,603,636.09	
	25		S27-47-28W	185.32			
		1006-1-8A			401,702.30	1,603,549.72	
	25		S27-47-28W	185.32			
		1006-1-9			401,538.44	1,603,463.36	
	26		N62-13-50W	368.55			
		1006-1-10			401,710.02	1,603,137.51	
	27		N01-18-34W	165.67			
		1006-2-1			401,875.65	1,603,141.29	

SHEET 4 OF 4