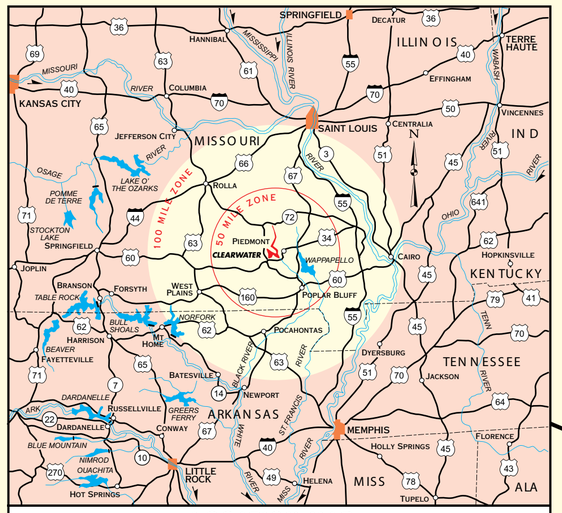

Primitive Camping

Obtaining a Permit

You must obtain a permit prior to any primitive camping at Clearwater Lake. This permit may be used to locate your camp group in the event of an emergency. Remember to carry out all rubbish that you bring onto the project. Permits are FREE. To obtain a permit contact the Operations Managers Office - (573) 223-7777.

Know Your Park Rules

All public lands in this brochure are governed by the regulations set forth in the Title 36, Section 327. Copies of the "Rules and Regulations" brochure are available from a Park Ranger and at the Lake Project Office. All local, state and federal regulations are applicable.

ELLINGTON TO ROLLA, MO. 90 MILES

ELLINGTON TO EMINENCE, MO. 26 MILES

ELLINGTON

ANNAPOLIS TO ST. LOUIS, MO. 103 MILES

ANNAPOLIS

ANNAPOLIS TO DES ARC, MO. 8 MILES

GADS HILL

GADS HILL TO DES ARC, MO. 6 MILES

RUBLE

PIEDMONT

PIEDMONT TO U.S. HWY. 67 15 MILES

CLEARWATER DAM TO VAN BUREN, MO. 22 MILES

HIGHWAY K WEST

HIGHWAY K

WATCH FOR SIGN

Overflow Camping

WEBB CREEK

THURMAN POINT (Boat Access Only)

PIEDMONT PARK

RIVER ROAD

BLACK RIVER NATURE TRAIL

OVERFLOW CAMPING

BLUFF VIEW

Shy Mt.

Red Hill

Round Mt.

Finley Mountain

Hackworth

Project Manager's Office

Seasonal Information Center (Across Hwy HH from Project Manager's Office)

WATCHABLE WILDLIFE AREA CLOSED TO HUNTING

SPILLWAY

REYNOLDS COUNTY

IRON COUNTY

WAYNE COUNTY

MISSOURI PACIFIC

Road Mileages to Dam

FROM	MILES
Rolla, Missouri	115
St. Louis, Missouri	132
Springfield, Missouri	182
Memphis, Tennessee	193
Little Rock, Arkansas	229
West Plains, Missouri	90
Poplar Bluff, Missouri	55
Cape Girardeau, Missouri	69

LOCATION / FACILITIES

LOCATION	Boats, motors, bait	Public launching ramp	Public picnic grounds	Public playgrounds	Public drinking water	Group shelter	Swimming	Comfort station	Lodging	Cafe	Dump station	Shower	Electrical outlets
Bluff View	★	★	★	★	★	★	★	★	✻	✻	★	★	★
Highway K			★	★	★	★	★	★			★	★	★
Piedmont Park	★	★	★	★	★	★	★	★	✻	✻	★	★	★
River Road	✻	★	★	★	★	★		★	✻	✻	★	★	★
Webb Creek	★	★	★	★	★	★	★	★	✻	✻	★	★	★

★ Available on Project Lands ✻ Available Nearby

SCALE

Miles 0 1 2

Kilometers 0 1 2 3

DEPARTMENT OF THE ARMY
LITTLE ROCK DISTRICT, CORPS OF ENGINEERS
LITTLE ROCK, ARKANSAS

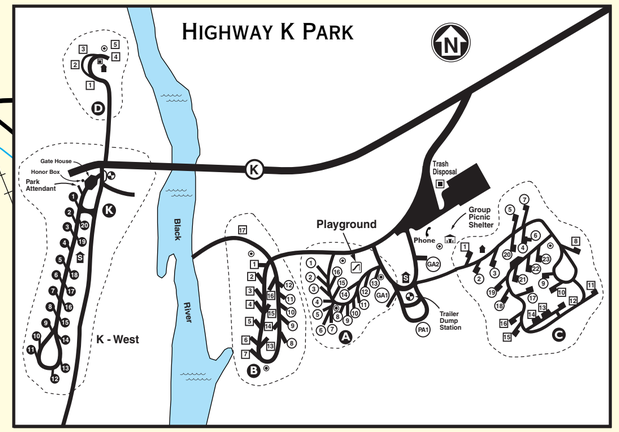

LEGEND

- State Highway
- Paved Road
- Graveled or secondary road
- Dirt road; may require 4X4
- Authorized stream crossing; check water depth and velocity before crossing
- Mileage
- Project Boundary
- Top of flood-control, El 567
- Top of conservation pool < Oct. to May El. 494; May to Oct. El. 498
- Park (No Hunting)
- Buoy
- Submerged or exposed point
- Public land (open for in season hunting)
- Closed to hunting, Watchable Wildlife Area
- Closed to hunting
- Caution shallow area; water skiing not safe
- Primitive Area Parking Lot

Campground Legend

- Camp Area
- Campsite w/ Elec.
- Campsite w/ 50 amp Elec.& Water
- Non-Electric Site
- Freeze proof Faucet
- Restroom
- Restroom w/ Showers
- Trash Bin
- Picnic Site
- Picnic Shelter
- Playground
- Dump Station

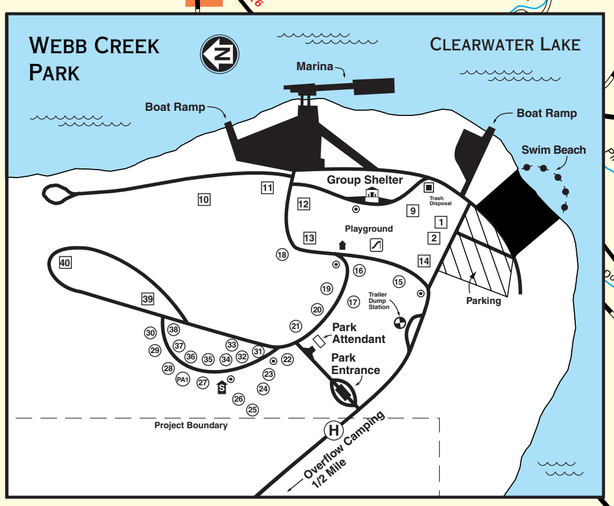

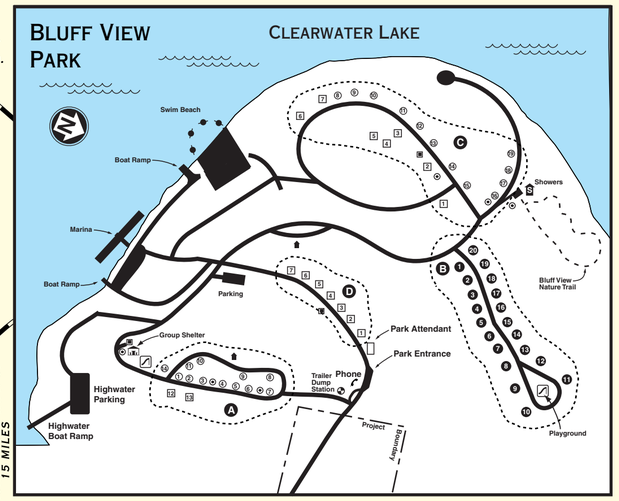

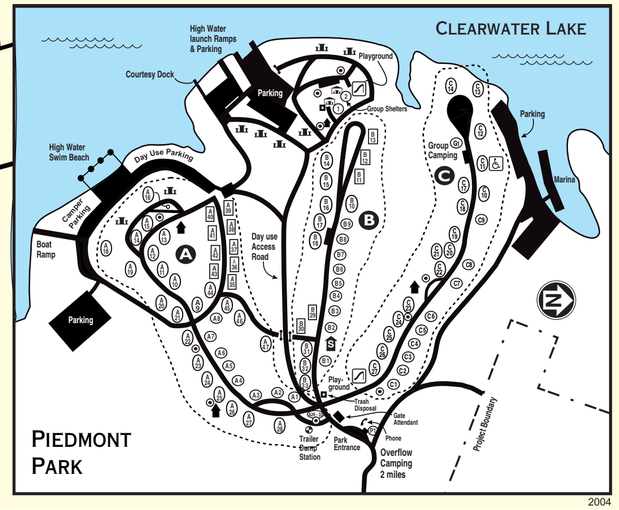

Clearwater Lake

Missouri

2004