PARTIAL BOUNDARY SURVEYS
BEAVER RESERVOIR
WHITE RIVER, ARKANSAS
CONTRACT NO. DACW03-67-0028

SEC. 5, T 19-N, R 29-W COUNTY BENTON

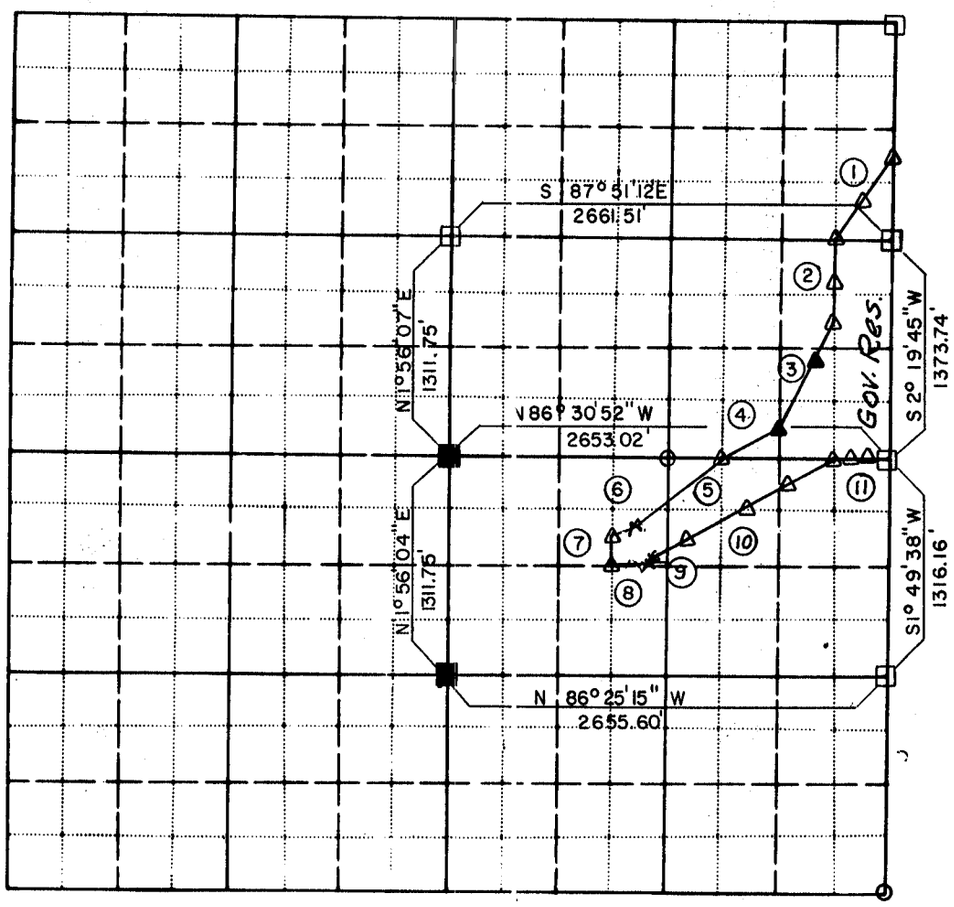

APPROX. SCALE 1:12,000

TRACT NO.	COURSE NO.	MONUMENT NO.	GRID BEARING	ELEVATION DISTANCE	POSITION NORTH	POSITION EAST	REMARKS
		732-2		1128.81	741,517.44	1,387,527.27	CONCRETE POST NO CAP
			S71·12·04W	393.42			
		732-3 733-1		1129.28	741,390.66	1,387,154.84	AS PER △ SEC. BREAKDOWN
*	1		S35·03·27W	321.59			
		733-1A		1134.43	741,127.41	1,386,970.12	30" ROD + CAP TYPE 3
*	1		S35·03·27W	305.94			
		733-2 732-4		1129.21	740,877.32	1,386,794.63	YIELD TO △ PREVIOUS SURVEY
*	2		S1·53·58W	304.52			

Field Book No. ANGLES 66B-60 DIST. 66B-61 LEVELS 66B-71 COR. TIES 66B-70 Date: -66

CERTIFICATE OF SURVEY

I HEREBY CERTIFY THAT THE ABOVE PLAT IS A TRUE AND CORRECT REPRESENTATION OF THE SURVEY MADE IN SECTION 5, T 19-N, R 29-W.

BENTON COUNTY, ARKANSAS

Lemuel Tull

LEMUEL TULL P.E. REG. NO. 1786

CRAFTON AND TULL CONSULTING ENGINEERS, INC.
UNDER THE SUPERVISION OF
U. S. ARMY ENGINEER DISTRICT, LITTLE ROCK
CORPS OF ENGINEERS

SHEET 1 of 3

GN MN 1°11'35" 7°3'0" JAN.-67

LEGEND
- ▲ MONUMENT TYPE 1
- △ MONUMENT TYPE 3
- ● FOUND I. P.
- ○ SET I. P.
- ■ FOUND STONE
- □ COMPUTED CORNER
- ✱ OTHER

PARTIAL BOUNDARY SURVEYS
BEAVER RESERVOIR
WHITE RIVER, ARKANSAS
CONTRACT NO. DACW03-67-0028

SEC. 5, T 19-N, R 29-W COUNTY BENTON

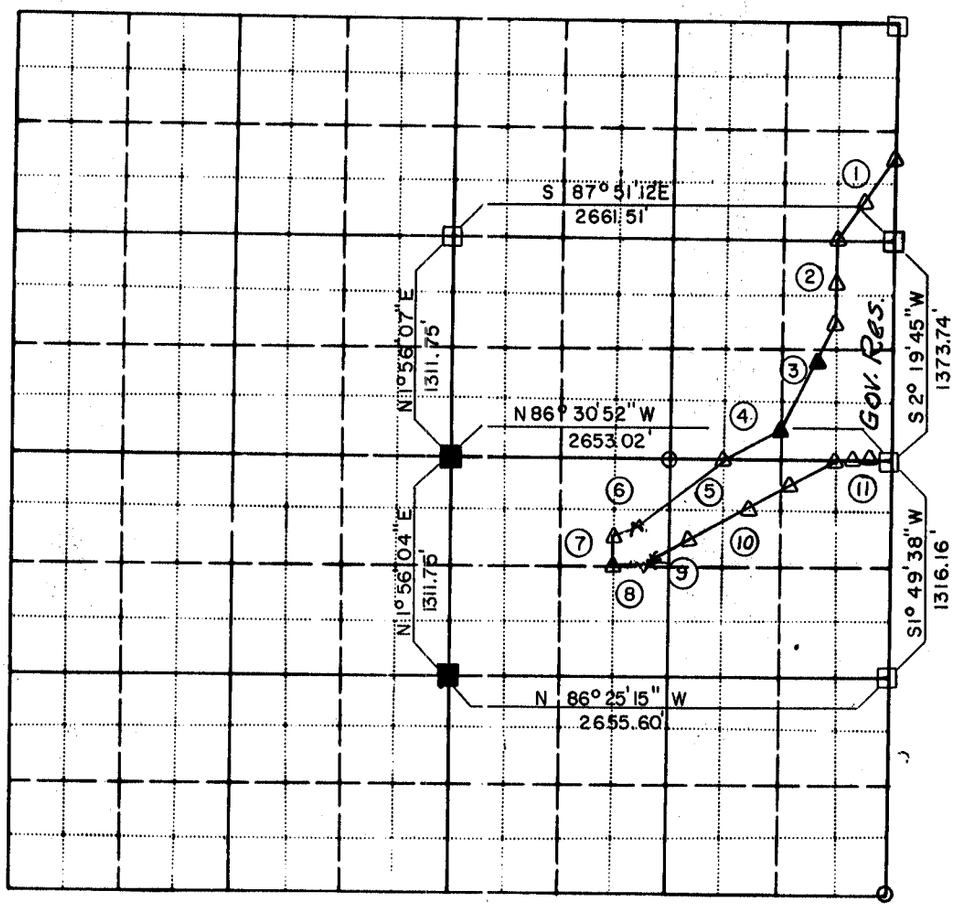

APPROX. SCALE 1:12,000

TRACT NO.	COURSE NO.	MONUMENT NO.	GRID BEARING	ELEVATION DISTANCE	POSITION NORTH	POSITION EAST	REMARKS
		732-2		1128.81	741,517.44	1,387,527.27	CONCRETE POST NO CAP
			S71·12·04W	393.42			
		732-3 733-1		1129.28	741,390.66	1,387,154.84	AS PER △ SEC. BREAKDOWN
*	1		S35·03·27W	321.59			
		733-1A		1134.43	741,127.41	1,386,970.12	30" ROD + CAP TYPE 3
*	1		S35·03·27W	305.94			
		733-2 732-4		1129.21	740,877.32	1,386,794.63	YIELD TO △ PREVIOUS SURVEY
*	2		S1·53·58W	304.52			

Field Book No. ANGLES 66B-60, DIST. 66B-61, LEVELS 66B-71, COR. TIES 66B-70 Date: -66

CERTIFICATE OF SURVEY

I HEREBY CERTIFY THAT THE ABOVE PLAT IS A TRUE AND CORRECT REPRESENTATION OF THE SURVEY MADE IN SECTION 5, T 19-N, R 29-W.

BENTON COUNTY, ARKANSAS

Lemuel Tull

LEMUEL TULL P.E. REG. NO. 1786

CRAFTON AND TULL CONSULTING ENGINEERS, INC.
UNDER THE SUPERVISION OF
U. S. ARMY ENGINEER DISTRICT, LITTLE ROCK
CORPS OF ENGINEERS

SHEET 1 of 3

GN MN 1°11'35" 7°3'0" JAN.-67

LEGEND
- ▲ MONUMENT TYPE 1
- △ MONUMENT TYPE 3
- ● FOUND I. P.
- ○ SET I. P.
- ■ FOUND STONE
- □ COMPUTED CORNER
- * OTHER

PARTIAL BOUNDARY SURVEYS
BEAVER RESERVOIR
WHITE RIVER, ARKANSAS

SEC. 5, T 19-N, R 29-W COUNTY BENTON

TRACT NO.	COURSE NO.	MONUMENT NO.	GRID BEARING	ELEVATION DISTANCE	POSITION NORTH	POSITION EAST	REMARKS
		732-4A		1138.91	740,572.97	1,386,784.54	30" ROD + CAP TYPE 3
*	2		S1-53-58W	195.97			
		732-5		1124.55	740,377.11	1,386,778.04	YIELD TO △ PREVIOUS SURVEY
*	3		S27-50-58W	201.66			
		732-5A		1137.25	740,193.50	1,386,681.03	YIELD TO ▲ PREVIOUS SURVEY
*	3		S27-50-58W	555.19			
		732-6		1125.17	739,702.68	1,386,421.71	YIELD TO ▲ PREVIOUS SURVEY
*	4		S67-45-28W	365.14			
		732-7 734-1		1131.06	739,564.47	1,386,083.78	YIELD TO △ PREVIOUS SURVEY
	5		S55-23-54W	673.52			
		734-2 709-1			739,181.43	1,385,531.80	YIELD AT INTERSECTIONS ℄ HWY 12 & ℄ COUNTY ROAD
	6		S63-32-32W	139.38			
		709-2		1129.50	739,119.33	1,385,407.02	
	7		S1-53-47W	164.18			
		709-3		1129.11	738,955.24	1,385,401.59	30" ROD + CAP TYPE 3
	8		S86-28-03E	240.07			
		709-4			738,940.45	1,385,641.20	YIELD TO ℄ COUNTY ROAD
	9		N10-36-42W	9.96			FOLLOW ℄ COUNTY ROAD
		709-5 735-1			738,950.23	1,385,639.39	YIELD TO ℄ COUNTY ROAD
	10		N62-20-25E	717.37			
		735-1A		1143.50	739,283.25	1,386,274.78	30" ROD + CAP TYPE 3
	10		N62-20-25E	206.27			
		735-1B		1143.47	739,379.00	1,386,457.48	" " "
	10		N62-20-25E	222.22			
		735-1C		1167.13	739,482.16	1,386,654.30	" " "
	10		N62-20-25E	105.08			
		735-2 732-8		1170.70	739,530.94	1,386,747.36	" " "
	11		S86-30-52E	137.60			
		732-8A		1186.49	739,522.57	1,386,884.71	26" ROD + CAP TYPE 3
	11		S86-30-52E	118.99			
		732-8B		1170.06	739,515.34	1,387,003.48	30" ROD + CAP TYPE 3
	11		S86-30-52E	74.96			
		732-9		1151.59	739,510.78	1,387,078.38	

SHEET 2 of 3

PARTIAL BOUNDARY SURVEYS
BEAVER RESERVOIR
WHITE RIVER, ARKANSAS

SEC. 5, T 19-N, R 29-W COUNTY BENTON

TRACT NO.	COURSE NO.	MONUMENT NO.	GRID BEARING	ELEVATION DISTANCE	POSITION NORTH	POSITION EAST	REMARKS
		732-3 733-1			741,390.66	1,387,154.84	30" ROD + CAP TYPE 3
*	1		S35·30·46W	607.89			COMPUTED
		733-2 732-4			740,895.85	1,386,801.73	30" ROD + CAP TYPE 3
*	2		S2·16·49W	512.25			AS PER SEC. BREAKDOWN
		732-5			740,384.01	1,386,781.34	ROD + CAP TYPE 3
*	3		S28·23·02W	753.88			AS PER SEC. BREAKDOWN
		732-6			739,720.75	1,386,422.95	CONCRETE POST TYPE 1 CAP
*	4		S66·07·03W	369.23			AS PER SEC. BREAKDOWN
		732-7 734-1			739,571.27	1,386,085.33	30" ROD + CAP TYPE 3
*	Denotes deviation from sectional breakdown line.						

SHEET 3 of 3

PARTIAL BOUNDARY SURVEYS
BEAVER RESERVOIR
WHITE RIVER, ARKANSAS
CONTRACT NO. DACW03-67-0028

SEC. 5, T-19-N, R-29-W COUNTY BENTON

EASEMENTS

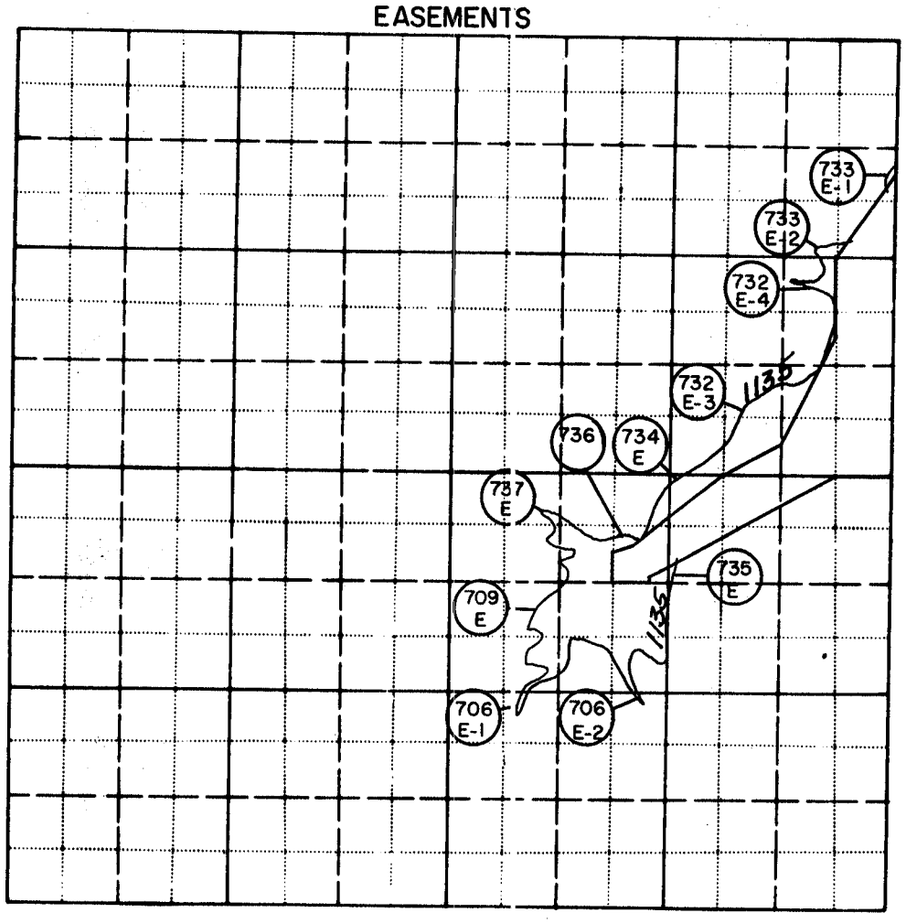

APPROX. SCALE 1:12,000

TRACT NO.	COURSE NO.	MONUMENT NO.	GRID BEARING	ELEVATION DISTANCE	POSITION NORTH	POSITION EAST	REMARKS

Field Book No. 66B-73 Date: -66

CERTIFICATE OF SURVEY

I HEREBY CERTIFY THAT THE ABOVE PLAT IS A TRUE AND CORRECT REPRESENTATION OF THE SURVEY MADE IN SECTION 5, T-19-N, R-29-W.

BENTON
COUNTY, ARKANSAS

Lemuel Tull
LEMUEL TULL P.E. REG. NO. 1786

CRAFTON AND TULL CONSULTING ENGINEERS, INC.
UNDER THE SUPERVISION OF
U. S. ARMY ENGINEER DISTRICT, LITTLE ROCK
CORPS OF ENGINEERS

SHEET 1 of

GN MN
1°11'35"
7°3'0"
JAN.-67

LEGEND

- ▲ MONUMENT TYPE 1
- △ MONUMENT TYPE 3
- ● FOUND I. P.
- ○ SET I. P.
- ■ FOUND STONE
- □ COMPUTED CORNER
- ✱ OTHER