






# TABLE ROCK LAKESHORE TRAIL

## Legend

-  Bench
-  Rest\_Area  
*(Includes Bench with Bike Rack)*
-  Restroom
-  TrailHeads
-  LakeShoreTrail (2.2 Miles)

Entire Trail is Accessible to  
People with Disabilities

0.6 Miles From Visitors Center  
to Show Boat Branson Belle Trailhead

0.8 Miles from Show Boat Branson Belle  
Trailhead to Table Rock State Park Trailhead

0.8 Miles from Table Rock Lake State Park  
Trailhead to Trail End

**DEWEY SHORT VISITORS  
CENTER TRAIL HEAD**  
-Restrooms  
-Water Fountain  
-Bike Rack  
-Trash Can  
-Kiosk

**SHOW BOAT BRANSON  
BELLE TRAILHEAD**  
-Bike Rack  
-Kiosk

**TABLE ROCK STATE  
PARK TRAILHEAD**  
-Bike Rack  
-Kiosk



0 500 1,000  
Feet

## **TABLE ROCK LAKESHORE TRAIL GUIDELINES AND ETIQUETTE**

- Trail open daily from dawn to dusk.
- Trail open to the following non-motorized uses: pedestrian, bicycle, skateboard, scooter, and in-line skates. Motorized wheelchairs are permitted.
- Stay on the trail. Do not disturb wildlife or vegetation.
- Pets must be on a leash at all times. Keep pet waste off the trail.
- **RIGHT-OF-WAY:** When approaching oncoming users, always move to the right of the trail. Always pass on the left side, and make your intentions known by announcing your approach. Bicyclists should yield to pedestrians.
- Be aware of your surroundings. Report any suspicious behavior to Table Rock State Park, White River Landing or US Army Corps of Engineers staff.
- Helmets that meet or exceed Snell or ANSI standards are recommended for all bicyclists.
- Dumping and littering are prohibited. Show you care by picking up litter and depositing it in a nearby waste receptacle.

### **IN CASES OF EMERGENCY**

#### **Emergency Services:**

**911**

Stone County Sheriff:

357-6116

Corps of Engineers:

334-4101

Table Rock State Park:

334-4704

White River Landing / Branson Belle:

336-7401

Missouri Water Patrol:

573-751-3333