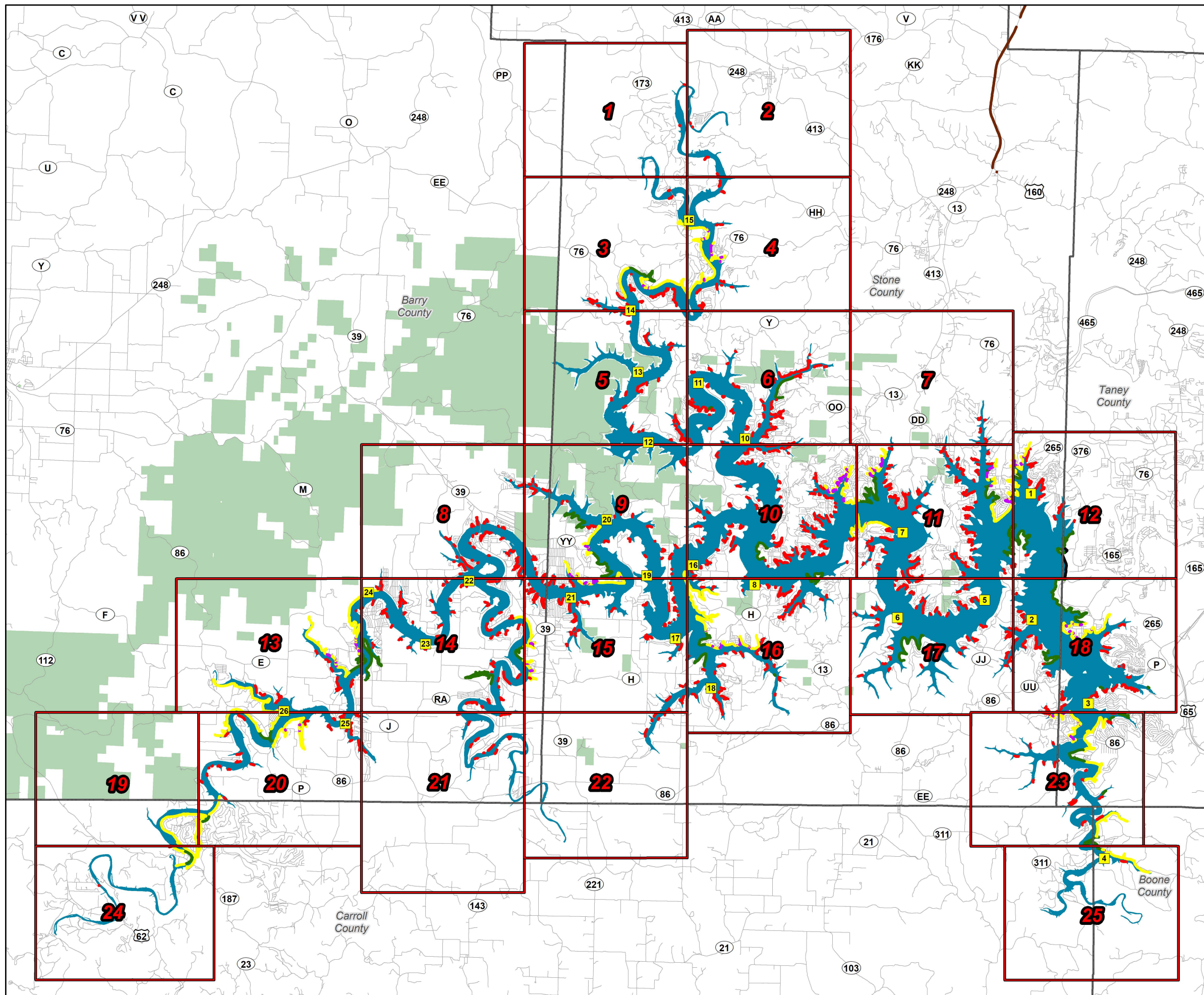














# MAP SHEET INDEX ALTERNATIVE FOUR A REVISED NEUTRAL CHANGE



MAP SHEET INDEX

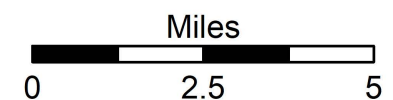
### Legend

-  Point Markers  
 State Highway  
 US Highway  
 Roads  
 Counties  
 TableRockLake  
 USDA Forest Service
- ## ALTERNATIVE FOUR A
- ### SHORELINE ALLOCATIONS
-  LDA  
 RLDA  
 MARINA  
 PUBLIC REC AREA  
 PROTECTED (No Color Shown on Map)  
 PROHIBITED

## OVERVIEW



# UPDATED SHORELINE MANAGEMENT PLAN TABLE ROCK LAKE





See Map Sheet N/A

# ALTERNATIVE FOUR A REVISED NEUTRAL CHANGE (PREFERRED)

## ALTERNATIVE FOUR A SHORELINE ALLOCATIONS

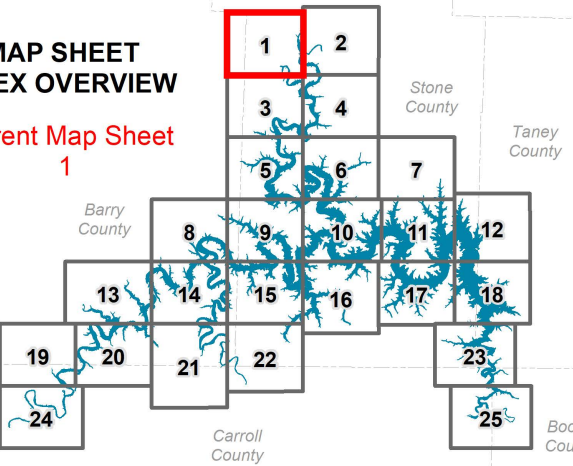
- LDA
- PROTECTED (Color Not Shown On Map)

### Legend

- Point Markers
- Roads
- State Highway
- US Highway
- Counties
- USDA Forest Service
- Flowage Easement
- USACE Boundary
- LAND CLASSIFICATIONS
  - HIGH DENSITY RECREATION
  - LOW DENSITY RECREATION
  - ENVIRONMENTALLY SENSITIVE
  - WILDLIFE MANAGEMENT
  - PROJECT OPERATIONS
  - RESTRICTED


### MAP SHEET INDEX OVERVIEW

Current Map Sheet  
1



### UPDATED SHORELINE MANAGEMENT PLAN TABLE ROCK LAKE

Imagery Date: 2015



See Map Sheet N/A

See Map Sheet 2

See Map Sheet 3



See Map Sheet N/A

See Map Sheet 1

See Map Sheet N/A

See Map Sheet 4

# ALTERNATIVE FOUR A REVISED NEUTRAL CHANGE (PREFERRED)

## ALTERNATIVE FOUR A SHORELINE ALLOCATIONS

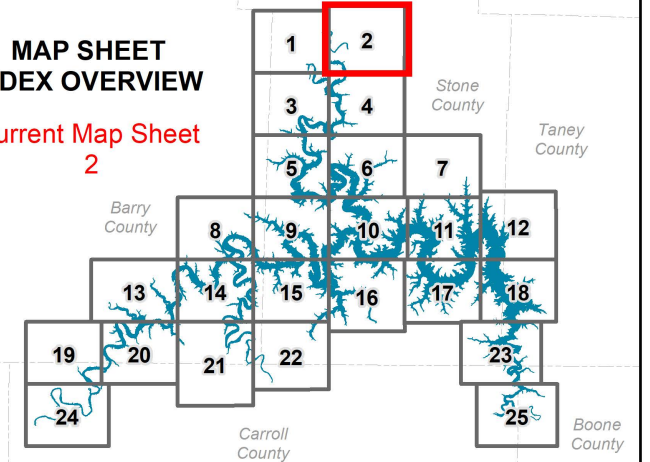
- LDA
- PROTECTED (Color Not Shown On Map)

### Legend

- Point Markers
- Roads
- State Highway
- US Highway
- Counties
- USDA Forest Service
- Flowage Easement
- USACE Boundary
- LAND CLASSIFICATIONS**
- HIGH DENSITY RECREATION
- LOW DENSITY RECREATION
- ENVIRONMENTALLY SENSITIVE
- WILDLIFE MANAGEMENT
- PROJECT OPERATIONS
- RESTRICTED

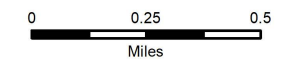
### MAP SHEET INDEX OVERVIEW

Current Map Sheet  
2

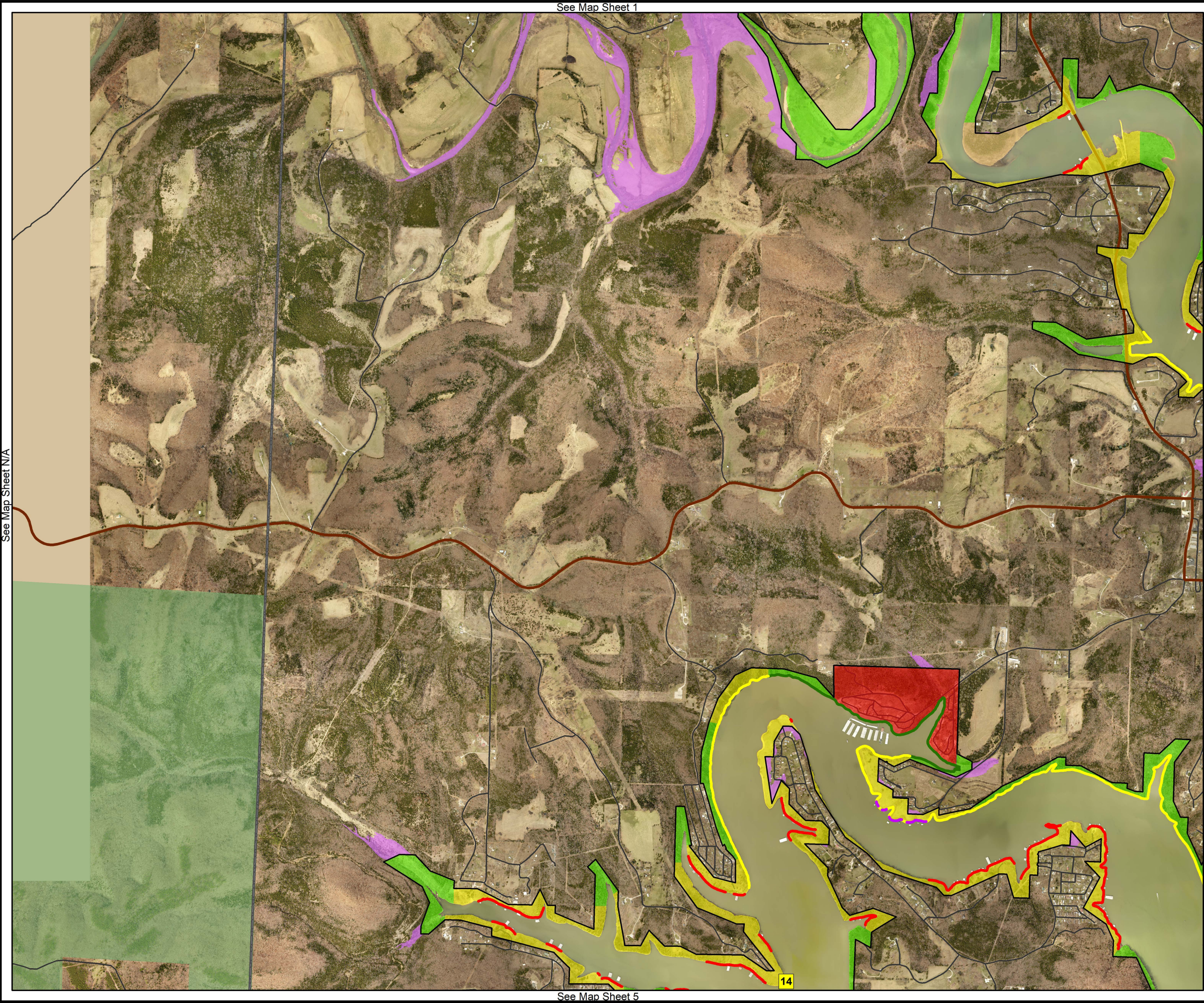


### UPDATED SHORELINE MANAGEMENT PLAN TABLE ROCK LAKE

Imagery Date: 2015







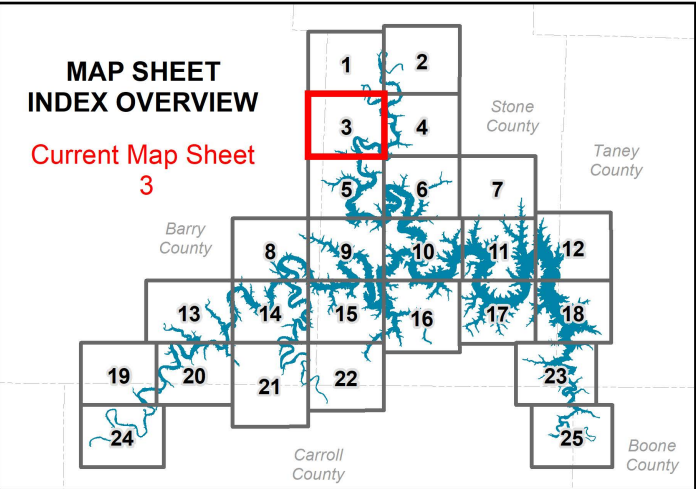
# ALTERNATIVE FOUR A REVISED NEUTRAL CHANGE (PREFERRED)

**ALTERNATIVE FOUR A  
SHORELINE ALLOCATIONS**

- LDA
- RLDA
- MARINA
- PUBLIC REC AREA
- PROTECTED (Color Not Shown On Map)


**Legend**

- Point Markers
- Roads
- State Highway
- US Highway
- Counties
- USDA Forest Service
- Flowage Easement
- USACE Boundary
- LAND CLASSIFICATIONS**
- HIGH DENSITY RECREATION
- LOW DENSITY RECREATION
- ENVIRONMENTALLY SENSITIVE
- WILDLIFE MANAGEMENT
- PROJECT OPERATIONS
- RESTRICTED



## UPDATED SHORELINE MANAGEMENT PLAN TABLE ROCK LAKE

Imagery Date: 2015



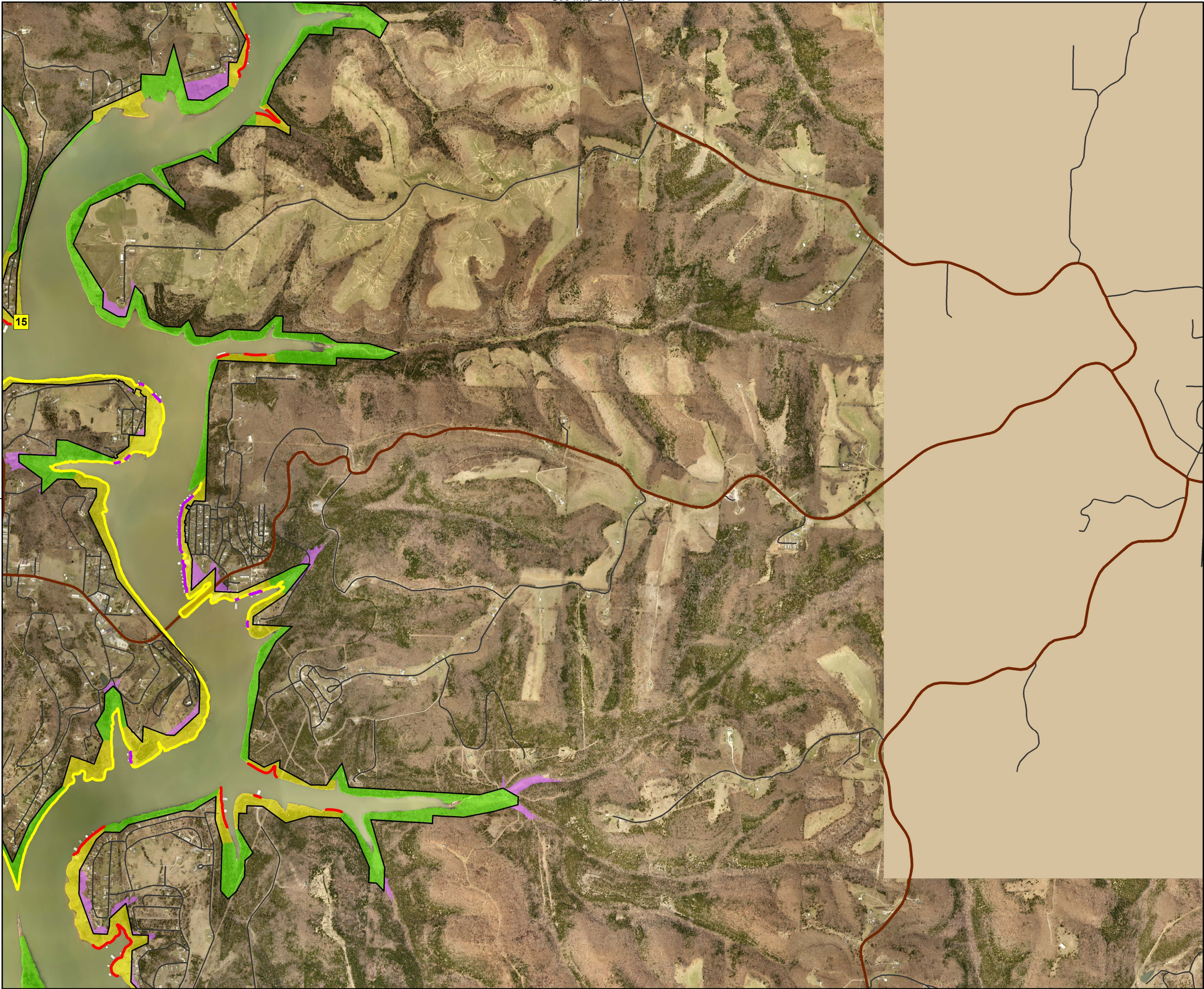
US ARMY CORPS  
OF ENGINEERS  
Little Rock District  
Table Rock Lake





See Map Sheet 2

See Map Sheet 3



See Map Sheet 6

# ALTERNATIVE FOUR A REVISED NEUTRAL CHANGE (PREFERRED)

## ALTERNATIVE FOUR A SHORELINE ALLOCATIONS

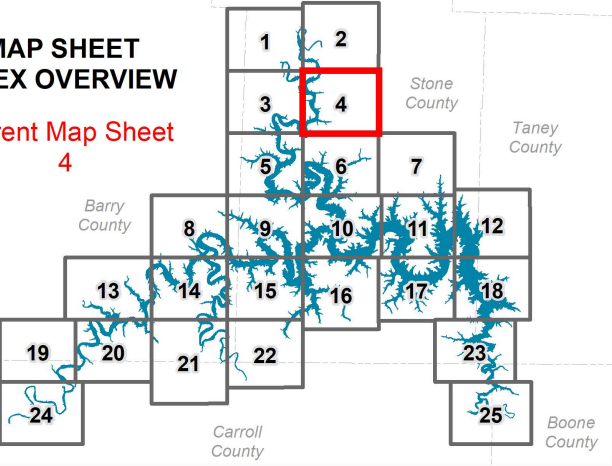
- LDA
- RLDA
- MARINA
- PROTECTED (Color Not Shown On Map)

## Legend

- Point Markers
- Roads
- State Highway
- US Highway
- Counties
- USDA Forest Service
- Flowage Easement
- USACE Boundary
- LAND CLASSIFICATIONS**
- HIGH DENSITY RECREATION
- LOW DENSITY RECREATION
- ENVIRONMENTALLY SENSITIVE
- WILDLIFE MANAGEMENT
- PROJECT OPERATIONS
- RESTRICTED


## MAP SHEET INDEX OVERVIEW

Current Map Sheet  
4



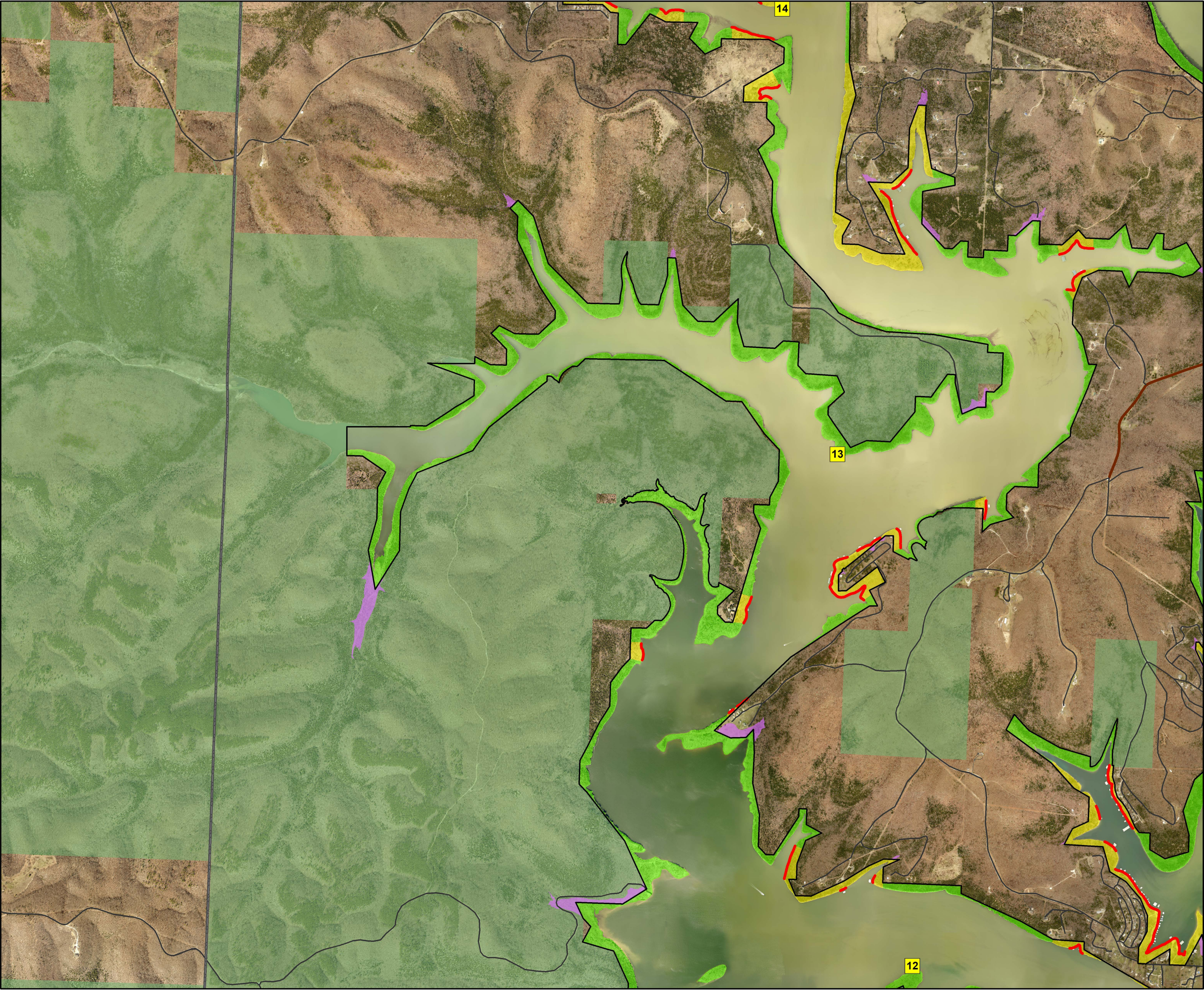
## UPDATED SHORELINE MANAGEMENT PLAN TABLE ROCK LAKE

Imagery Date: 2015





See Map Sheet N/A



# ALTERNATIVE FOUR A REVISED NEUTRAL CHANGE (PREFERRED)

**ALTERNATIVE FOUR A  
SHORELINE ALLOCATIONS**

LDA

PROTECTED (Color Not Shown On Map)

**Legend**

Point Markers

Roads

State Highway

US Highway

Counties

USDA Forest Service

Flowage Easement

USACE Boundary

**LAND CLASSIFICATIONS**

HIGH DENSITY RECREATION

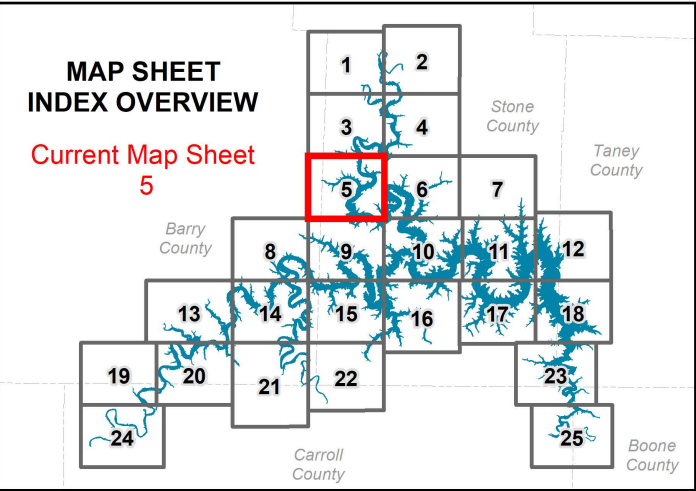
LOW DENSITY RECREATION

ENVIRONMENTALLY SENSITIVE

WILDLIFE MANAGEMENT


PROJECT OPERATIONS

RESTRICTED



## UPDATED SHORELINE MANAGEMENT PLAN TABLE ROCK LAKE

Imagery Date: 2015



US ARMY CORPS  
OF ENGINEERS  
Little Rock District  
Table Rock Lake





See Map Sheet 4

See Map Sheet 5

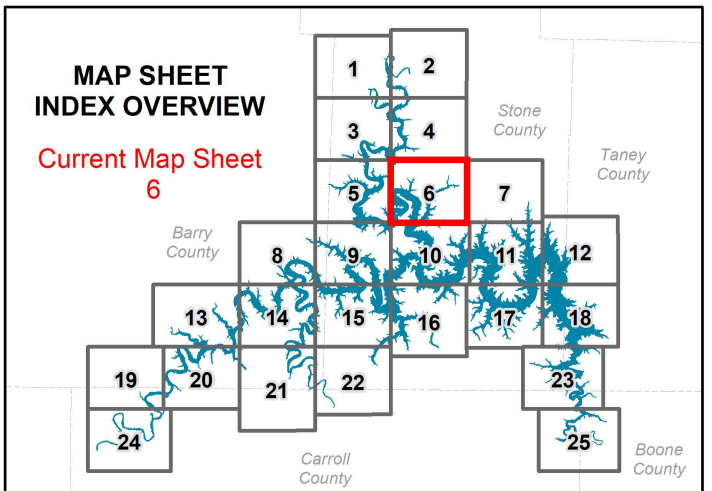
See Map Sheet 7

See Map Sheet 10

# ALTERNATIVE FOUR A REVISED NEUTRAL CHANGE (PREFERRED)

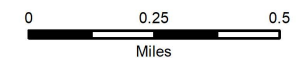
- ALTERNATIVE FOUR A  
SHORELINE ALLOCATIONS**
- LDA
  - PUBLIC REC AREA
  - PROTECTED (Color Not Shown On Map)

- Legend**
- Point Markers
  - Roads
  - State Highway
  - US Highway
  - Counties
  - USDA Forest Service
  - Flowage Easement
  - USACE Boundary
  - LAND CLASSIFICATIONS**
  - HIGH DENSITY RECREATION
  - LOW DENSITY RECREATION
  - ENVIRONMENTALLY SENSITIVE
  - WILDLIFE MANAGEMENT
  - PROJECT OPERATIONS
  - RESTRICTED



## UPDATED SHORELINE MANAGEMENT PLAN TABLE ROCK LAKE

Imagery Date: 2015





See Map Sheet N/A

See Map Sheet 6

See Map Sheet N/A

See Map Sheet 11

# ALTERNATIVE FOUR A REVISED NEUTRAL CHANGE (PREFERRED)

## ALTERNATIVE FOUR A SHORELINE ALLOCATIONS

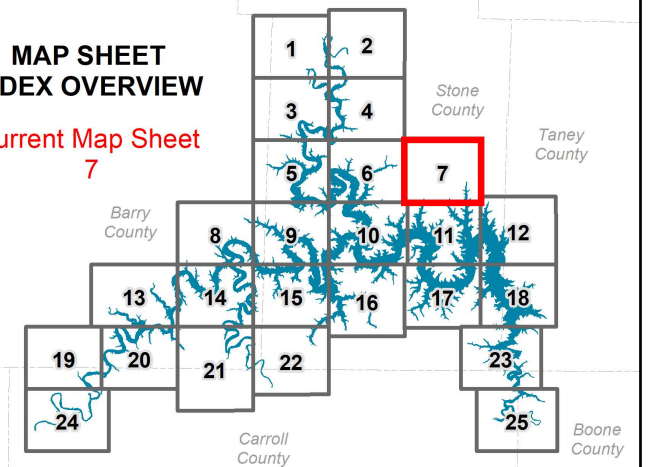
- LDA
- PROTECTED (Color Not Shown On Map)

### Legend

- Point Markers
- Roads
- State Highway
- US Highway
- Counties
- USDA Forest Service
- Flowage Easement
- USACE Boundary
- LAND CLASSIFICATIONS**
- HIGH DENSITY RECREATION
- LOW DENSITY RECREATION
- ENVIRONMENTALLY SENSITIVE
- WILDLIFE MANAGEMENT
- PROJECT OPERATIONS
- RESTRICTED

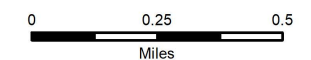
### MAP SHEET INDEX OVERVIEW

Current Map Sheet  
7

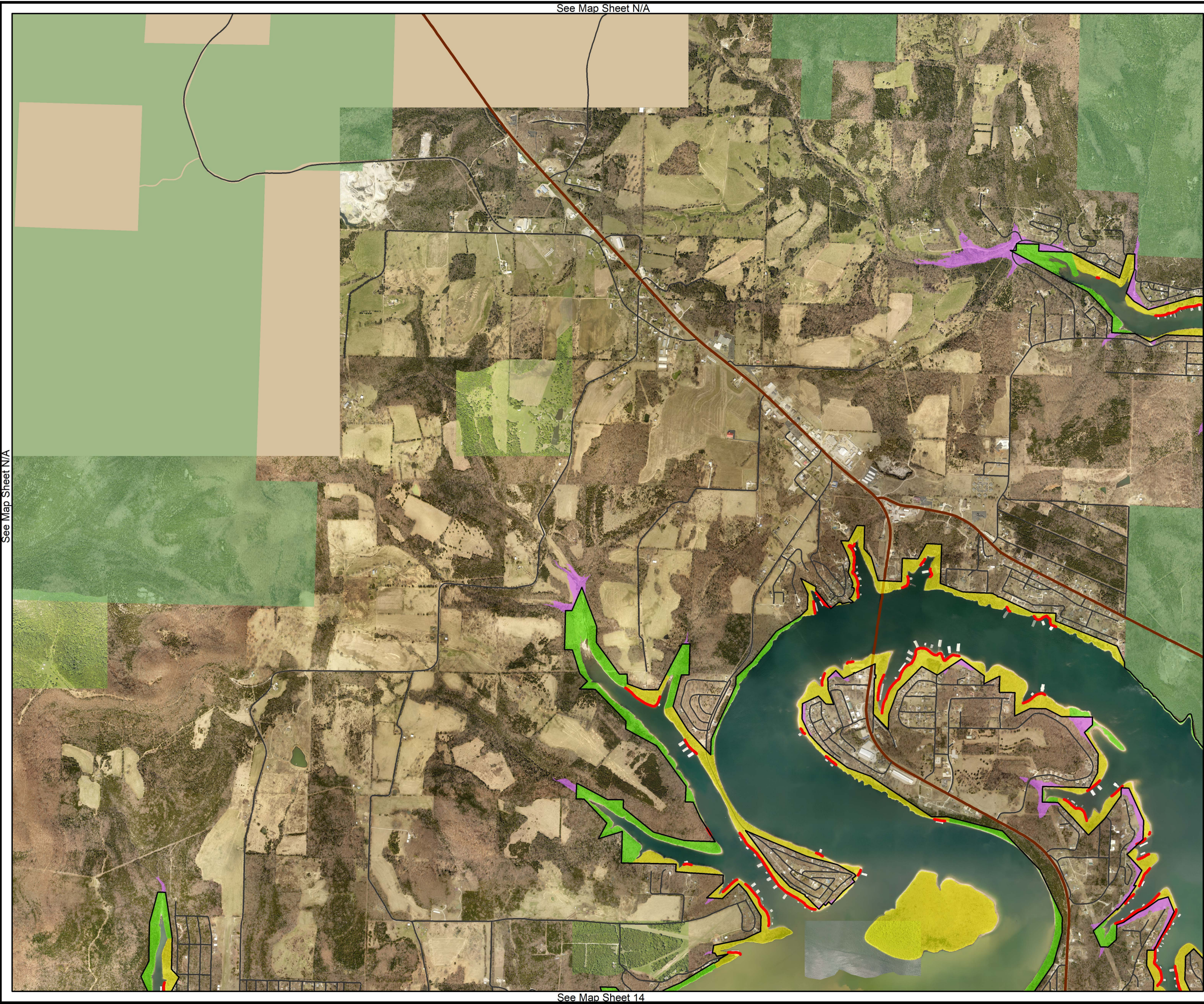


### UPDATED SHORELINE MANAGEMENT PLAN TABLE ROCK LAKE

Imagery Date: 2015







# ALTERNATIVE FOUR A REVISED NEUTRAL CHANGE (PREFERRED)

## ALTERNATIVE FOUR A SHORELINE ALLOCATIONS

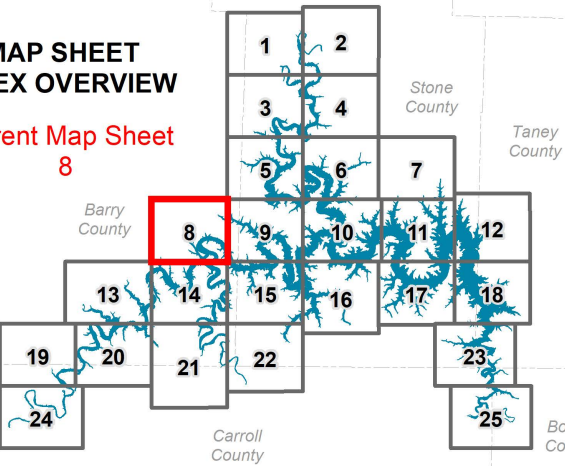
- LDA
- PROTECTED (Color Not Shown On Map)

### Legend

- Point Markers
- Roads
- State Highway
- US Highway
- Counties
- USDA Forest Service
- Flowage Easement
- USACE Boundary
- LAND CLASSIFICATIONS**
- HIGH DENSITY RECREATION
- LOW DENSITY RECREATION
- ENVIRONMENTALLY SENSITIVE
- WILDLIFE MANAGEMENT
- PROJECT OPERATIONS
- RESTRICTED

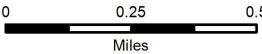
### MAP SHEET INDEX OVERVIEW

Current Map Sheet  
8

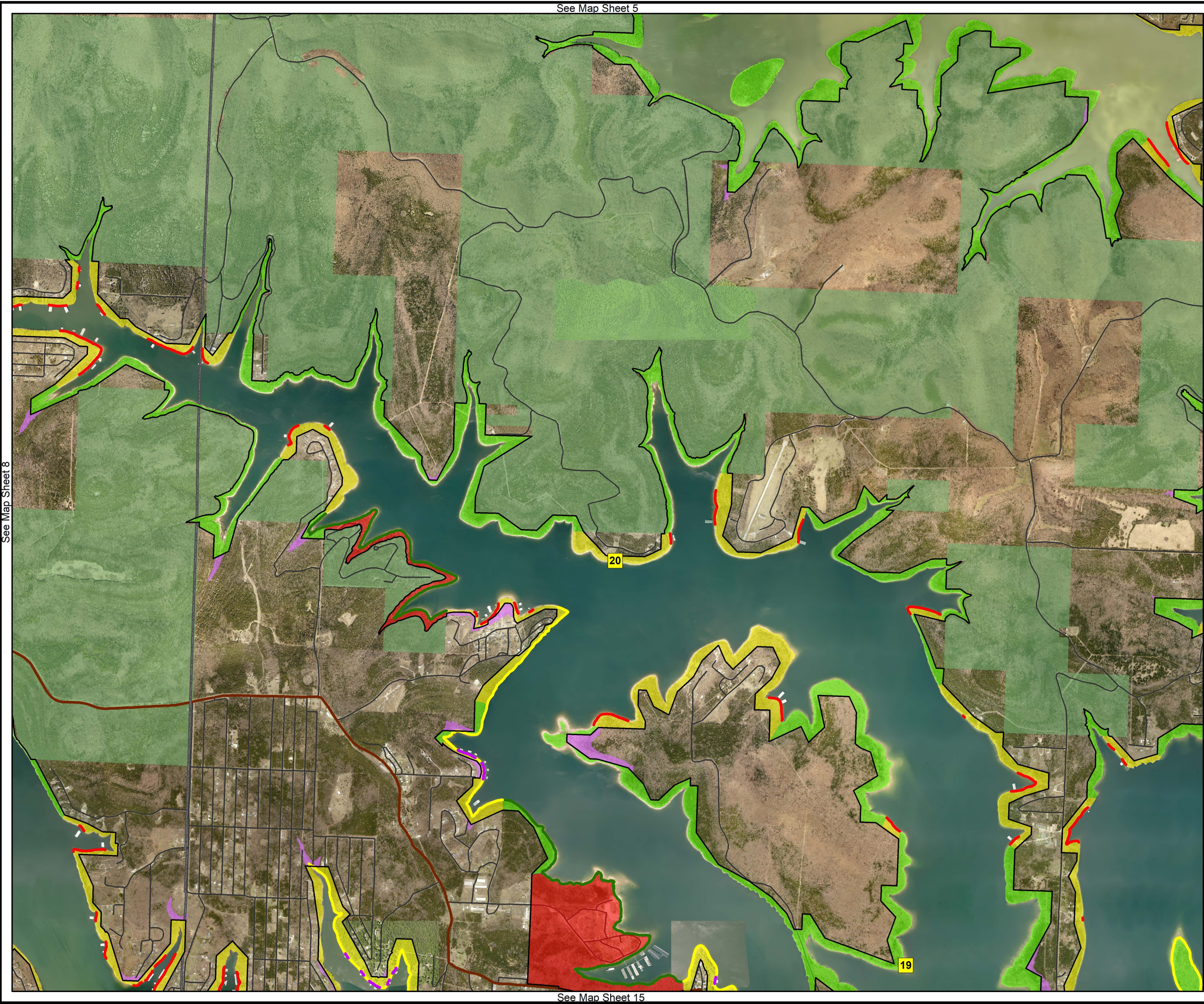


### UPDATED SHORELINE MANAGEMENT PLAN TABLE ROCK LAKE

Imagery Date: 2015







# ALTERNATIVE FOUR A REVISED NEUTRAL CHANGE (PREFERRED)

**ALTERNATIVE FOUR A  
SHORELINE ALLOCATIONS**

LDA

RLDA

MARINA

PUBLIC REC AREA

PROTECTED (Color Not Shown On Map)

**Legend**

Point Markers

Roads

State Highway

US Highway

Counties

USDA Forest Service

Flowage Easement

USACE Boundary

**LAND CLASSIFICATIONS**

HIGH DENSITY RECREATION

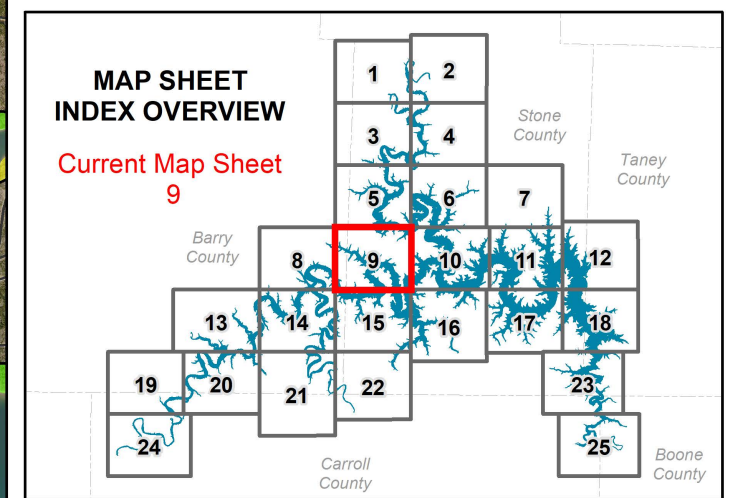
LOW DENSITY RECREATION

ENVIRONMENTALLY SENSITIVE

WILDLIFE MANAGEMENT

PROJECT OPERATIONS

RESTRICTED



## UPDATED SHORELINE MANAGEMENT PLAN TABLE ROCK LAKE

Imagery Date: 2015







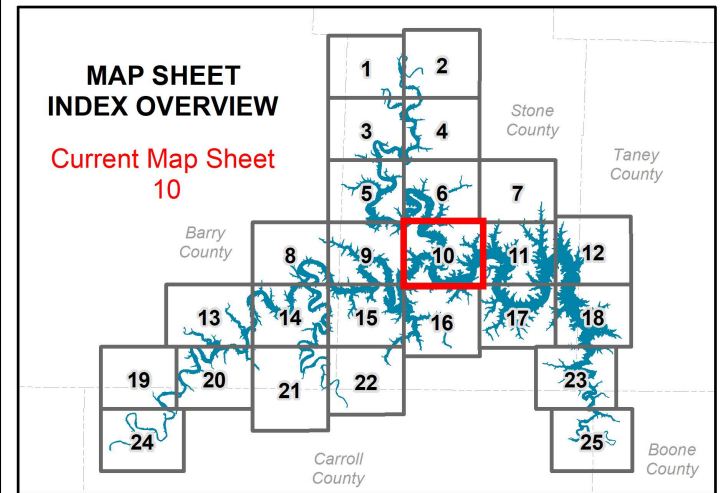
# ALTERNATIVE FOUR A REVISED NEUTRAL CHANGE (PREFERRED)

**ALTERNATIVE FOUR A  
SHORELINE ALLOCATIONS**

- LDA
- RLDA
- MARINA
- PUBLIC REC AREA
- PROTECTED (Color Not Shown On Map)

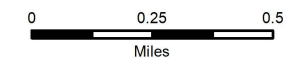
**Legend**

- Point Markers
- Roads
- State Highway
- US Highway
- Counties
- USDA Forest Service
- Flowage Easement
- USACE Boundary
- LAND CLASSIFICATIONS**
- HIGH DENSITY RECREATION
- LOW DENSITY RECREATION
- ENVIRONMENTALLY SENSITIVE
- WILDLIFE MANAGEMENT
- PROJECT OPERATIONS
- RESTRICTED

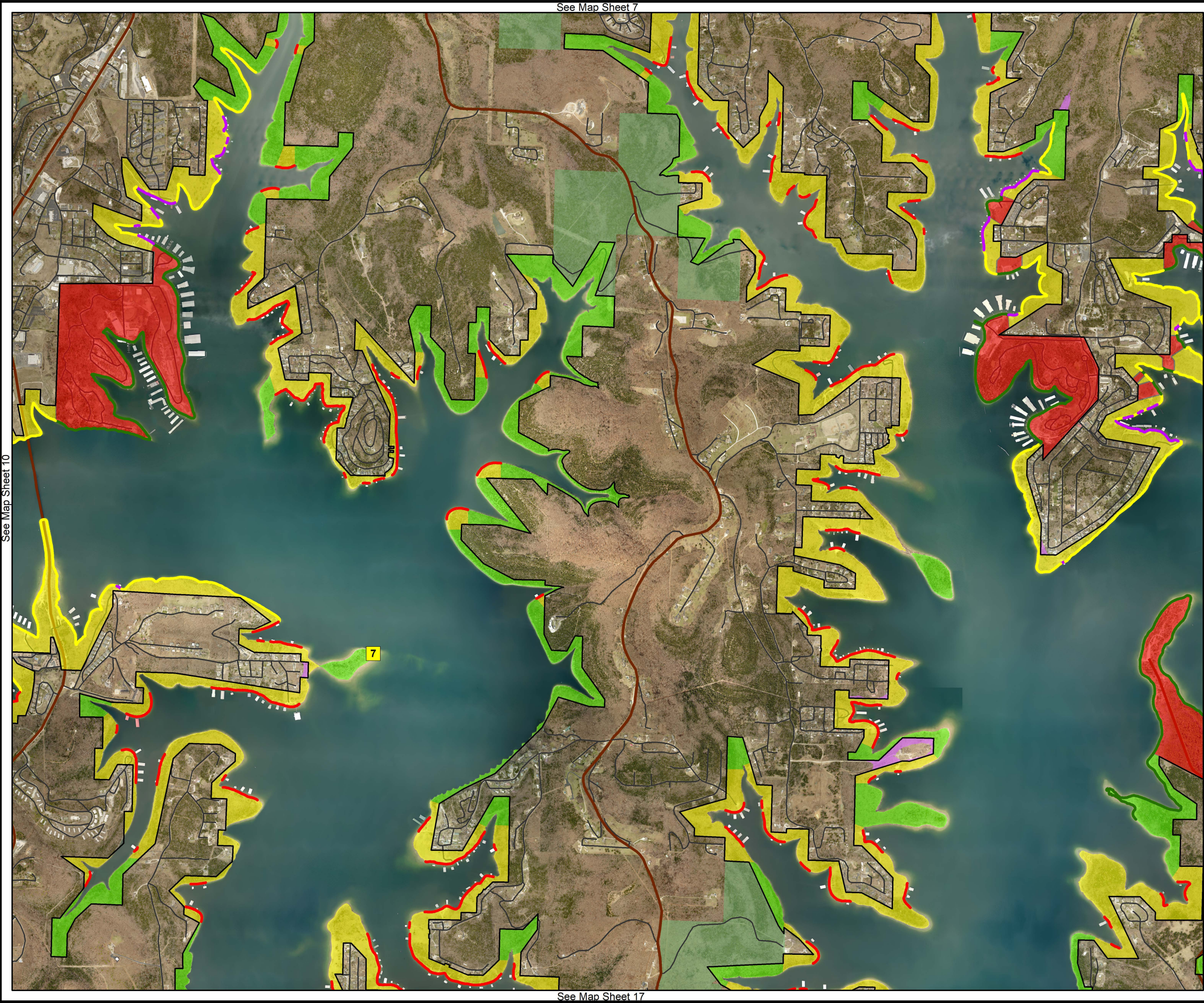


## UPDATED SHORELINE MANAGEMENT PLAN TABLE ROCK LAKE

Imagery Date: 2015







## ALTERNATIVE FOUR A REVISED NEUTRAL CHANGE (PREFERRED)

**ALTERNATIVE FOUR A  
SHORELINE ALLOCATIONS**

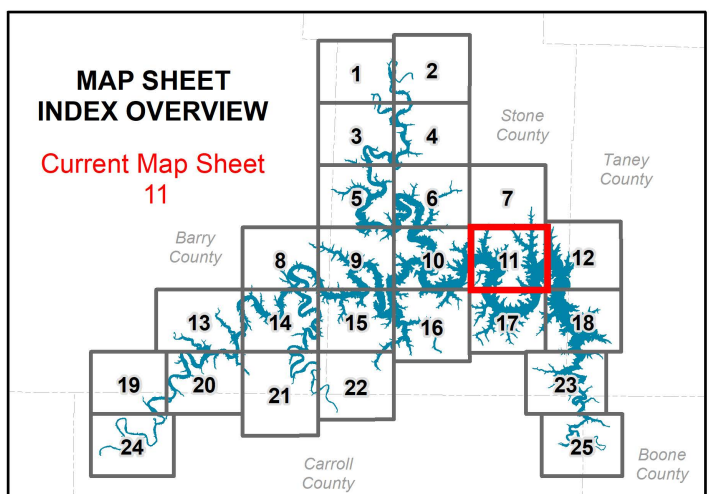
- LDA
- RLDA
- MARINA
- PUBLIC REC AREA
- PROTECTED (Color Not Shown On Map)

**Legend**

- Point Markers
- Roads
- State Highway
- US Highway
- Counties
- USDA Forest Service
- Flowage Easement
- USACE Boundary

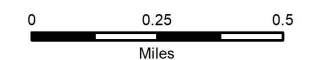
**LAND CLASSIFICATIONS**

- HIGH DENSITY RECREATION
- LOW DENSITY RECREATION
- ENVIRONMENTALLY SENSITIVE
- WILDLIFE MANAGEMENT
- PROJECT OPERATIONS
- RESTRICTED



### UPDATED SHORELINE MANAGEMENT PLAN TABLE ROCK LAKE

Imagery Date: 2015





See Map Sheet N/A

See Map Sheet 11

See Map Sheet N/A

# ALTERNATIVE FOUR A REVISED NEUTRAL CHANGE (PREFERRED)

ALTERNATIVE FOUR A  
SHORELINE ALLOCATIONS

LDA

RLDA

MARINA

PUBLIC REC AREA

PROTECTED (Color Not Shown On Map)

PROHIBITED

Legend

Point Markers

Roads

State Highway

US Highway

Counties

USDA Forest Service

Flowage Easement

USACE Boundary

LAND CLASSIFICATIONS

HIGH DENSITY RECREATION

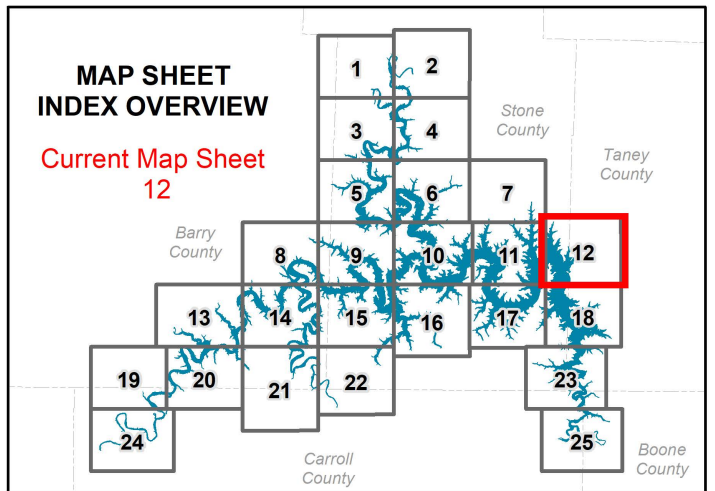
LOW DENSITY RECREATION

ENVIRONMENTALLY SENSITIVE

WILDLIFE MANAGEMENT

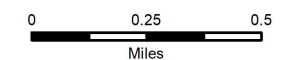
PROJECT OPERATIONS

RESTRICTED



## UPDATED SHORELINE MANAGEMENT PLAN TABLE ROCK LAKE

Imagery Date: 2015

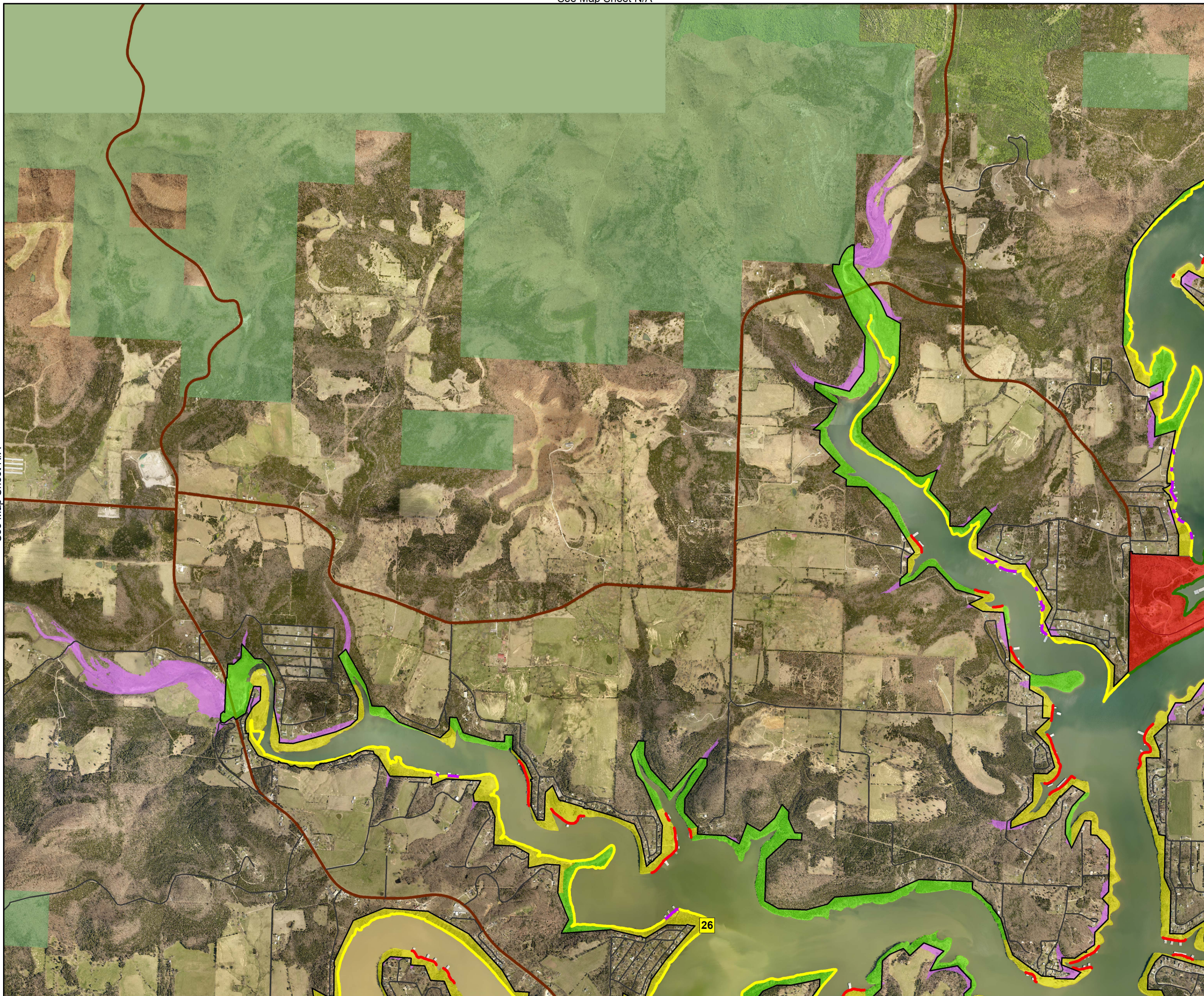


See Map Sheet 18



See Map Sheet N/A

See Map Sheet N/A

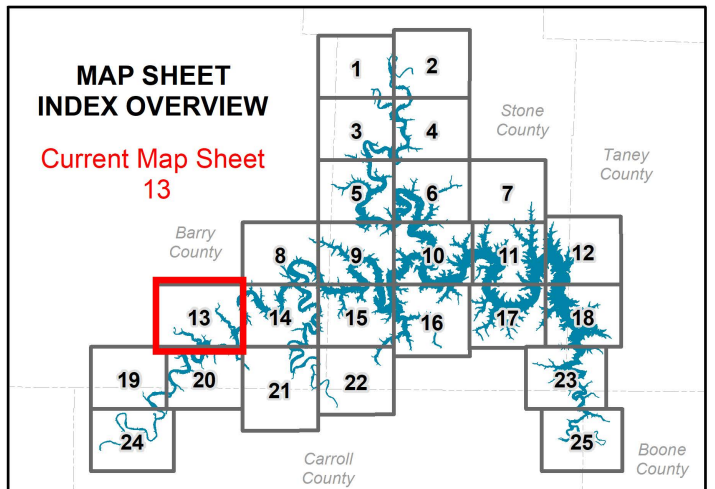


See Map Sheet 20

## ALTERNATIVE FOUR A REVISED NEUTRAL CHANGE (PREFERRED)

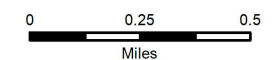
- ALTERNATIVE FOUR A  
SHORELINE ALLOCATIONS**
- LDA
  - RLDA
  - MARINA
  - PUBLIC REC AREA
  - PROTECTED (Color Not Shown On Map)

- Legend**
- Point Markers
  - Roads
  - State Highway
  - US Highway
  - Counties
  - USDA Forest Service
  - Flowage Easement
  - USACE Boundary
  - LAND CLASSIFICATIONS**
  - HIGH DENSITY RECREATION
  - LOW DENSITY RECREATION
  - ENVIRONMENTALLY SENSITIVE
  - WILDLIFE MANAGEMENT
  - PROJECT OPERATIONS
  - RESTRICTED

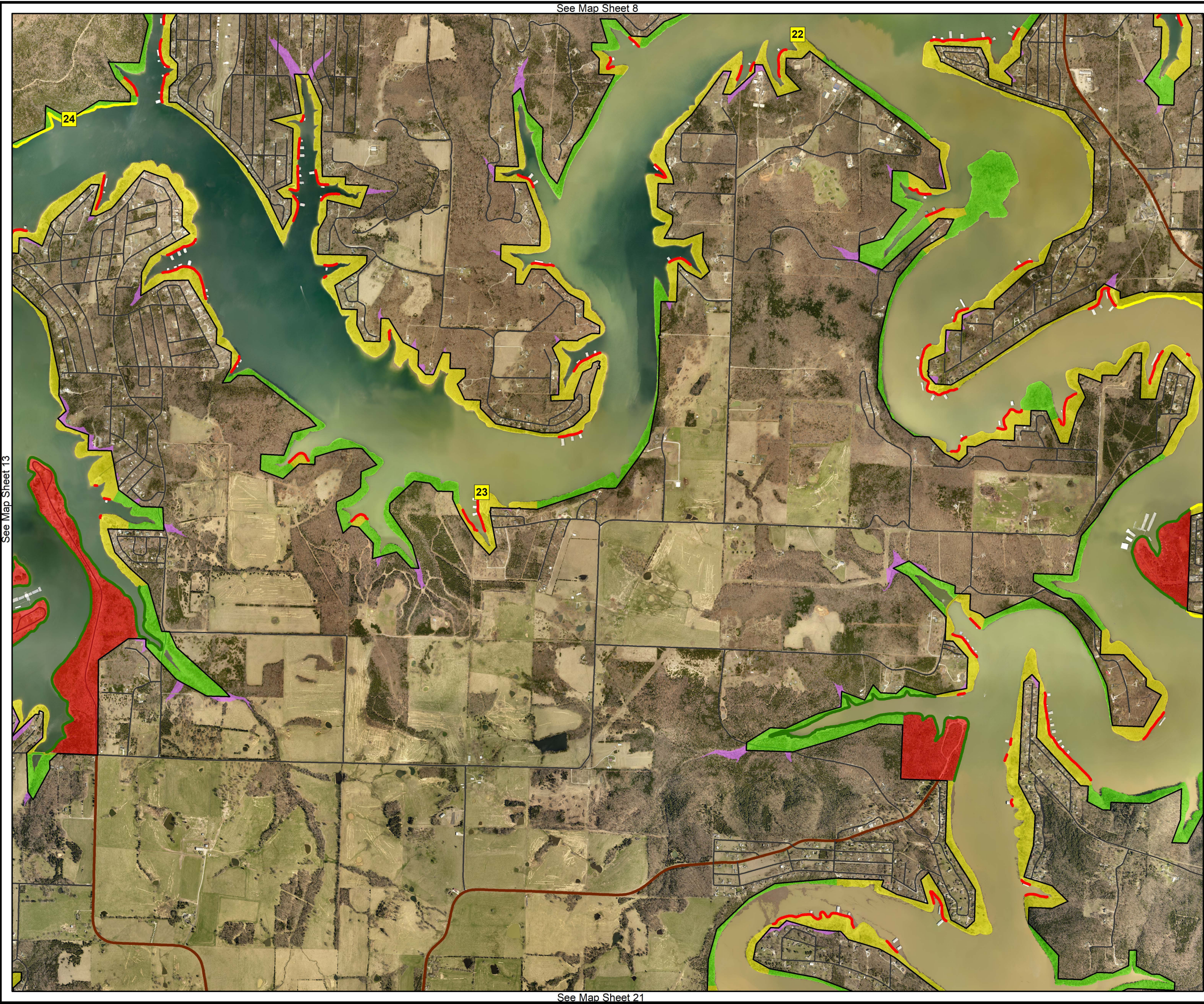


### UPDATED SHORELINE MANAGEMENT PLAN TABLE ROCK LAKE

Imagery Date: 2015







## ALTERNATIVE FOUR A REVISED NEUTRAL CHANGE (PREFERRED)

### ALTERNATIVE FOUR A SHORELINE ALLOCATIONS

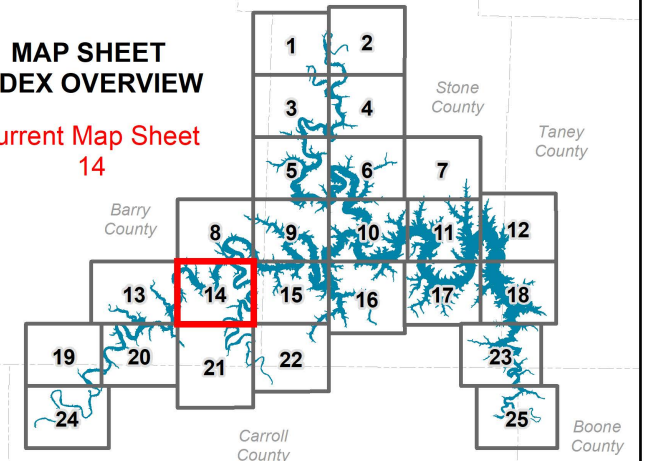
- LDA
- MARINA
- PUBLIC REC AREA
- PROTECTED (Color Not Shown On Map)

### Legend

- Point Markers
- Roads
- State Highway
- US Highway
- Counties
- USDA Forest Service
- Flowage Easement
- USACE Boundary
- LAND CLASSIFICATIONS**
- HIGH DENSITY RECREATION
- LOW DENSITY RECREATION
- ENVIRONMENTALLY SENSITIVE
- WILDLIFE MANAGEMENT
- PROJECT OPERATIONS
- RESTRICTED

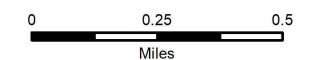
### MAP SHEET INDEX OVERVIEW

Current Map Sheet  
14

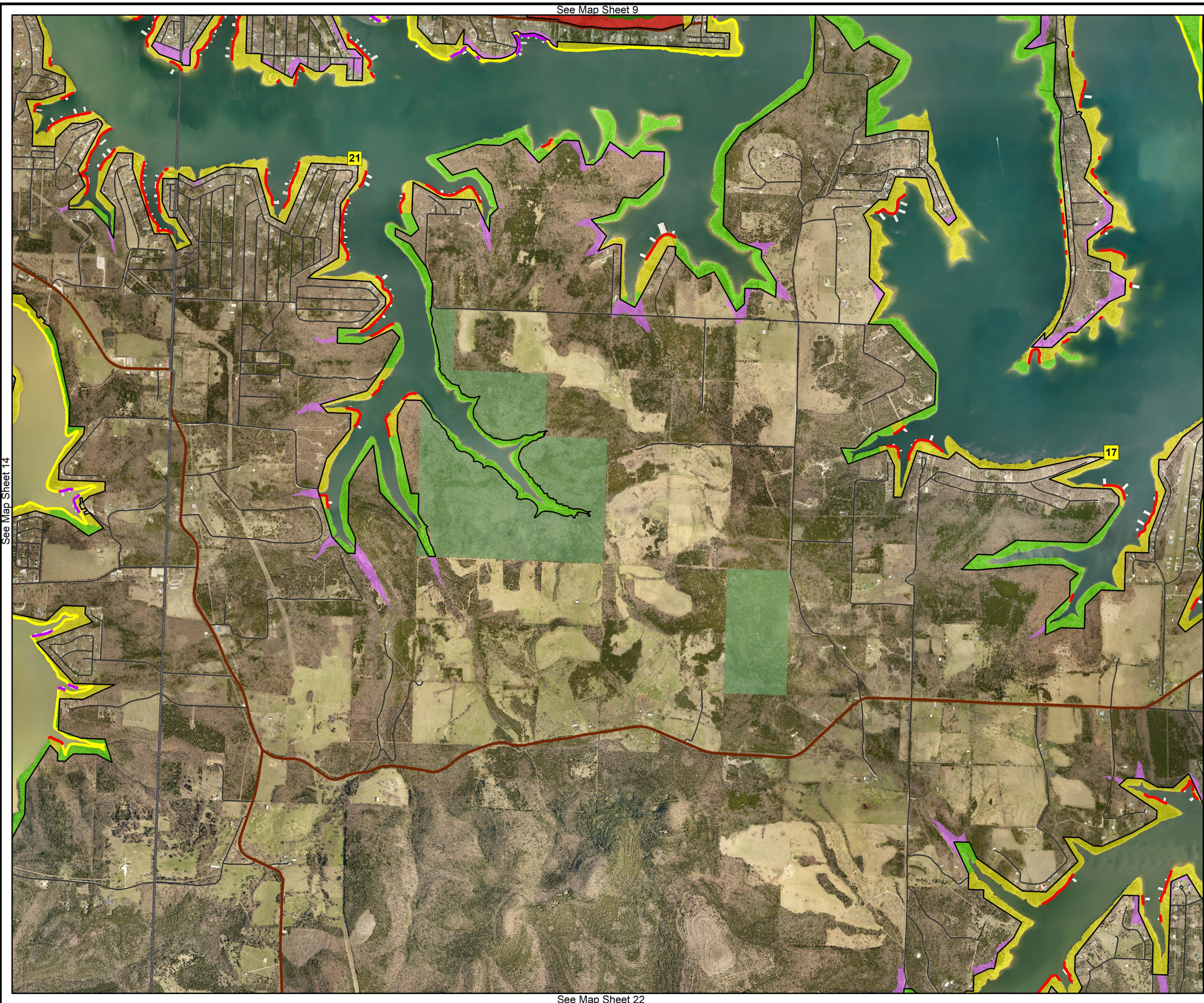


### UPDATED SHORELINE MANAGEMENT PLAN TABLE ROCK LAKE

Imagery Date: 2015







# ALTERNATIVE FOUR A REVISED NEUTRAL CHANGE (PREFERRED)

**ALTERNATIVE FOUR A  
SHORELINE ALLOCATIONS**

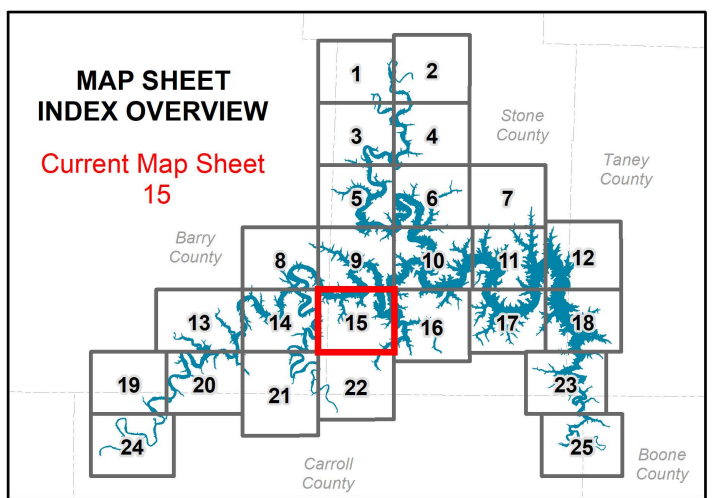
- LDA
- RLDA
- MARINA
- PUBLIC REC AREA
- PROTECTED (Color Not Shown On Map)

**Legend**

- Point Markers
- Roads
- State Highway
- US Highway
- Counties
- USDA Forest Service
- Flowage Easement
- USACE Boundary


**LAND CLASSIFICATIONS**

- HIGH DENSITY RECREATION
- LOW DENSITY RECREATION
- ENVIRONMENTALLY SENSITIVE
- WILDLIFE MANAGEMENT
- PROJECT OPERATIONS
- RESTRICTED



## UPDATED SHORELINE MANAGEMENT PLAN TABLE ROCK LAKE

Imagery Date: 2015





See Map Sheet 10

See Map Sheet 15

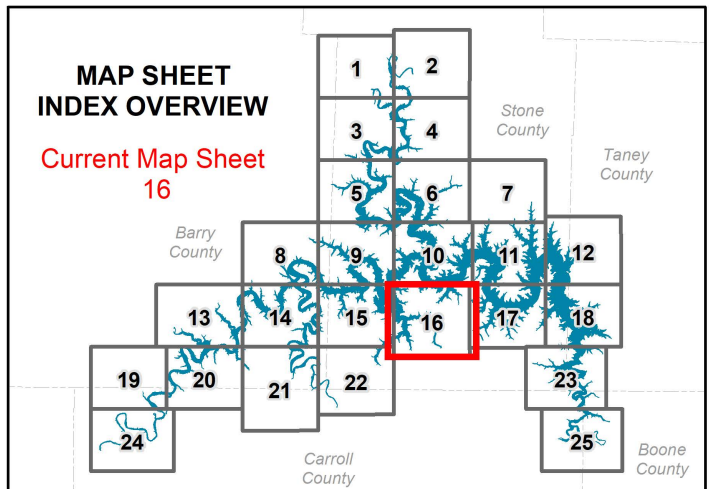
See Map Sheet 17

See Map Sheet N/A

# ALTERNATIVE FOUR A REVISED NEUTRAL CHANGE (PREFERRED)

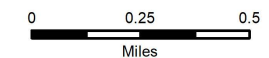
- ALTERNATIVE FOUR A  
SHORELINE ALLOCATIONS**
- LDA
  - RLDA
  - MARINA
  - PUBLIC REC AREA
  - PROTECTED (Color Not Shown On Map)

- Legend**
- Point Markers
  - Roads
  - State Highway
  - US Highway
  - Counties
  - USDA Forest Service
  - Flowage Easement
  - USACE Boundary
  - LAND CLASSIFICATIONS**
  - HIGH DENSITY RECREATION
  - LOW DENSITY RECREATION
  - ENVIRONMENTALLY SENSITIVE
  - WILDLIFE MANAGEMENT
  - PROJECT OPERATIONS
  - RESTRICTED

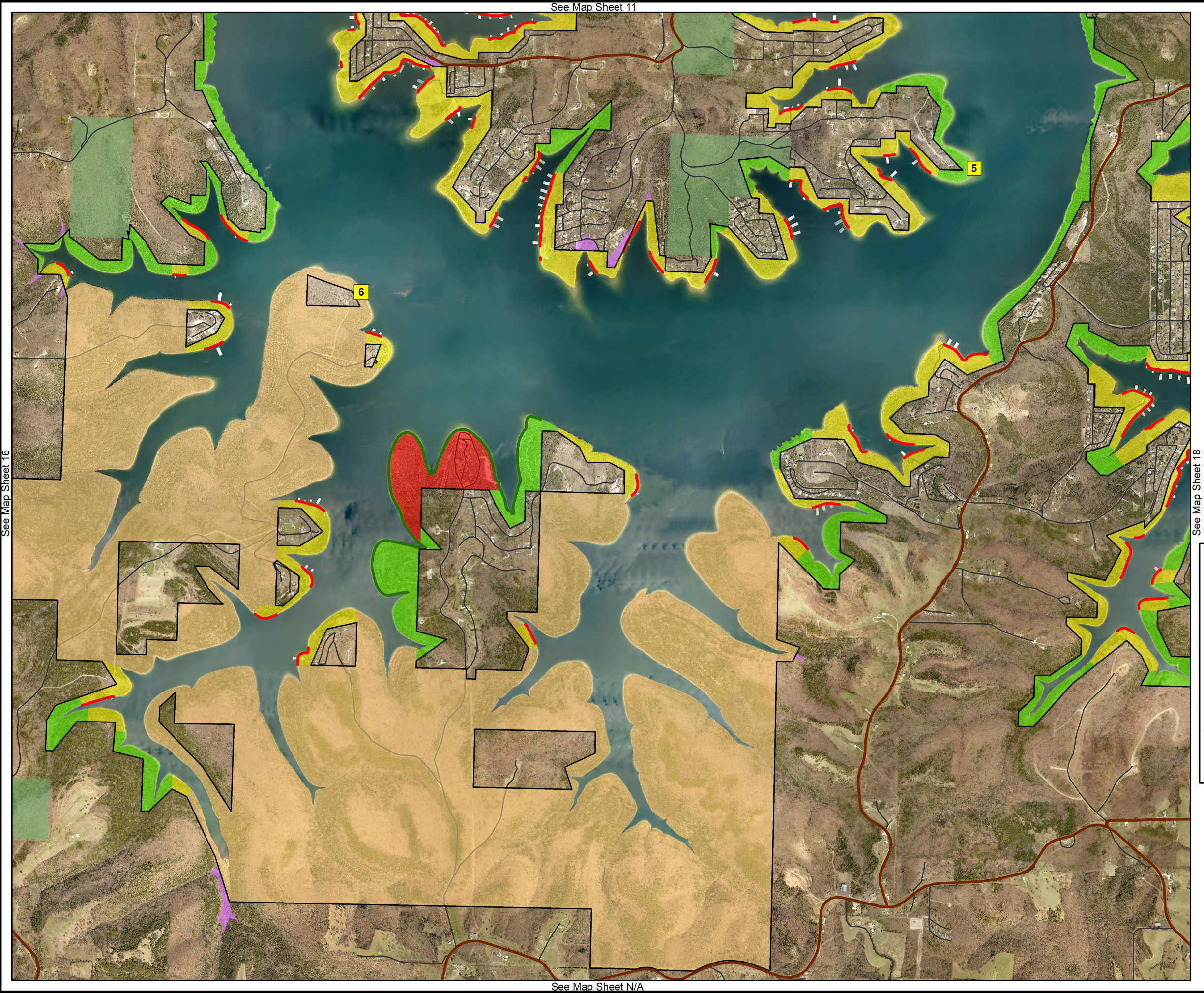


## UPDATED SHORELINE MANAGEMENT PLAN TABLE ROCK LAKE

Imagery Date: 2015







# ALTERNATIVE FOUR A REVISED NEUTRAL CHANGE (PREFERRED)

**ALTERNATIVE FOUR A  
SHORELINE ALLOCATIONS**

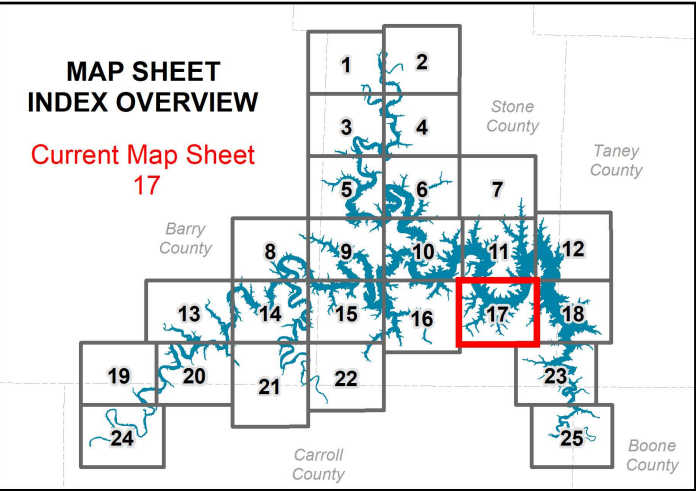
- LDA
- PUBLIC REC AREA
- PROTECTED (Color Not Shown On Map)

**Legend**

- Point Markers
- Roads
- State Highway
- US Highway
- Counties
- USDA Forest Service
- Flowage Easement
- USACE Boundary


**LAND CLASSIFICATIONS**

- HIGH DENSITY RECREATION
- LOW DENSITY RECREATION
- ENVIRONMENTALLY SENSITIVE
- WILDLIFE MANAGEMENT
- PROJECT OPERATIONS
- RESTRICTED

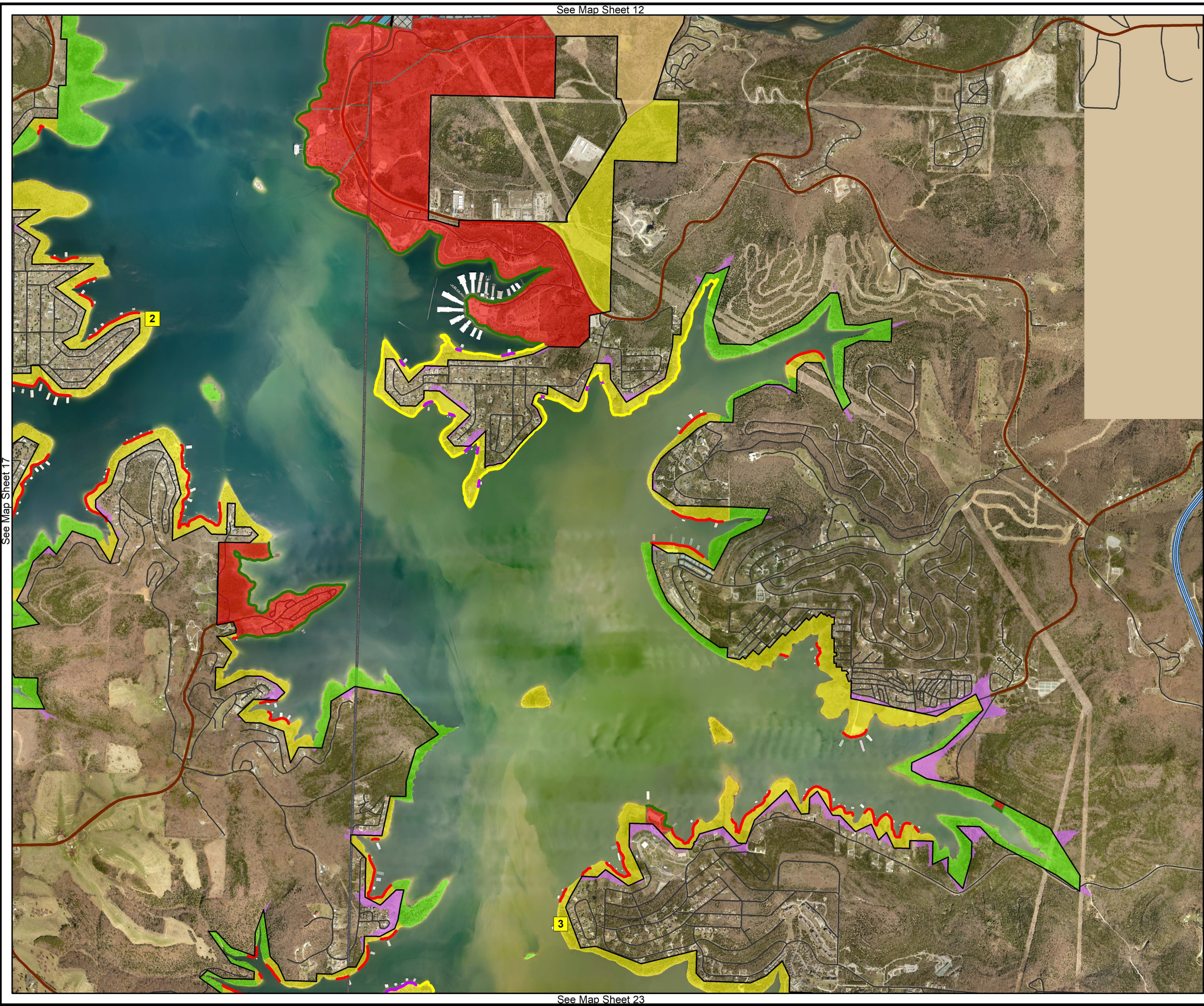


## UPDATED SHORELINE MANAGEMENT PLAN TABLE ROCK LAKE

Imagery Date: 2015



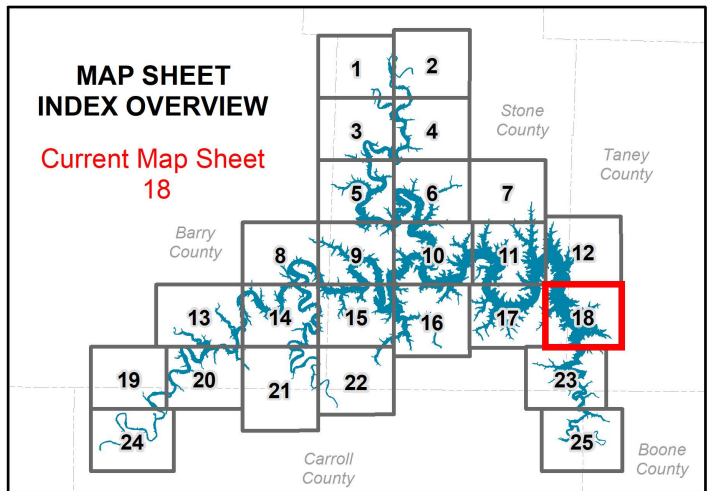




# ALTERNATIVE FOUR A REVISED NEUTRAL CHANGE (PREFERRED)

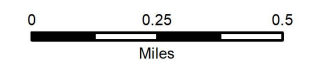
- ALTERNATIVE FOUR A  
SHORELINE ALLOCATIONS**
- LDA
  - RLDA
  - MARINA
  - PUBLIC REC AREA
  - PROTECTED (Color Not Shown On Map)
  - PROHIBITED

- Legend**
- Point Markers
  - Roads
  - State Highway
  - US Highway
  - Counties
  - USDA Forest Service
  - Flowage Easement
  - USACE Boundary
  - LAND CLASSIFICATIONS**
  - HIGH DENSITY RECREATION
  - LOW DENSITY RECREATION
  - ENVIRONMENTALLY SENSITIVE
  - WILDLIFE MANAGEMENT
  - PROJECT OPERATIONS
  - RESTRICTED

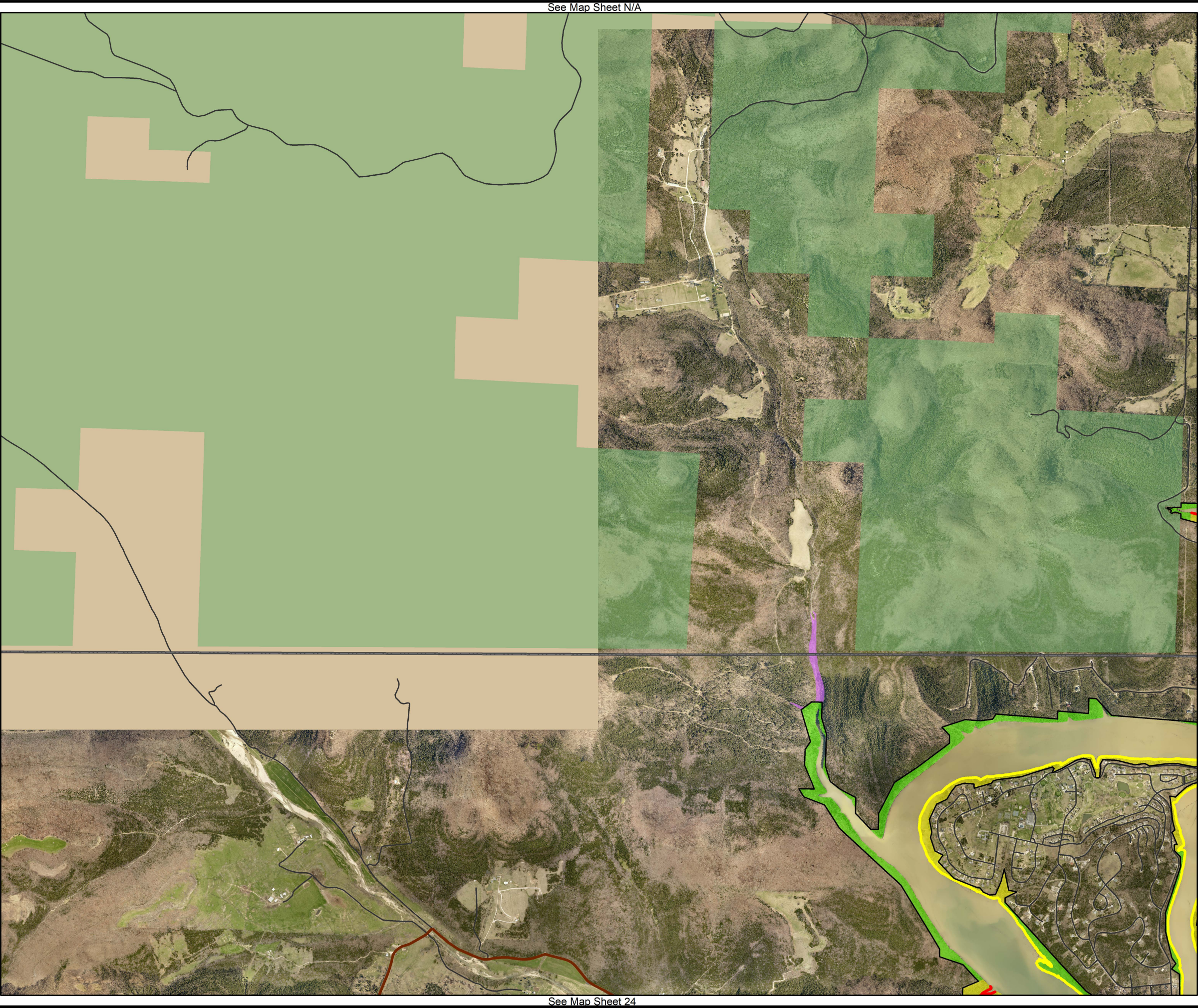


## UPDATED SHORELINE MANAGEMENT PLAN TABLE ROCK LAKE

Imagery Date: 2015







# ALTERNATIVE FOUR A REVISED NEUTRAL CHANGE (PREFERRED)

**ALTERNATIVE FOUR A  
SHORELINE ALLOCATIONS**

LDA

MARINA

PROTECTED (Color Not Shown On Map)

**Legend**

Point Markers

Roads

State Highway

US Highway

Counties

USDA Forest Service

Flowage Easement

USACE Boundary

**LAND CLASSIFICATIONS**

HIGH DENSITY RECREATION

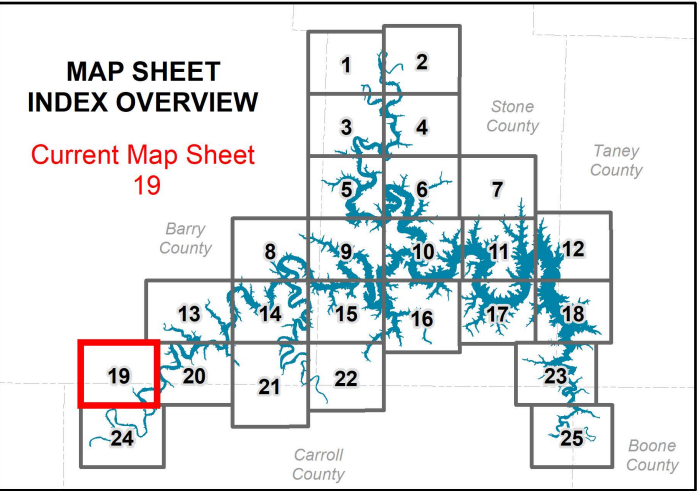
LOW DENSITY RECREATION

ENVIRONMENTALLY SENSITIVE

WILDLIFE MANAGEMENT

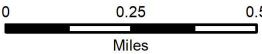
PROJECT OPERATIONS

RESTRICTED



## UPDATED SHORELINE MANAGEMENT PLAN TABLE ROCK LAKE

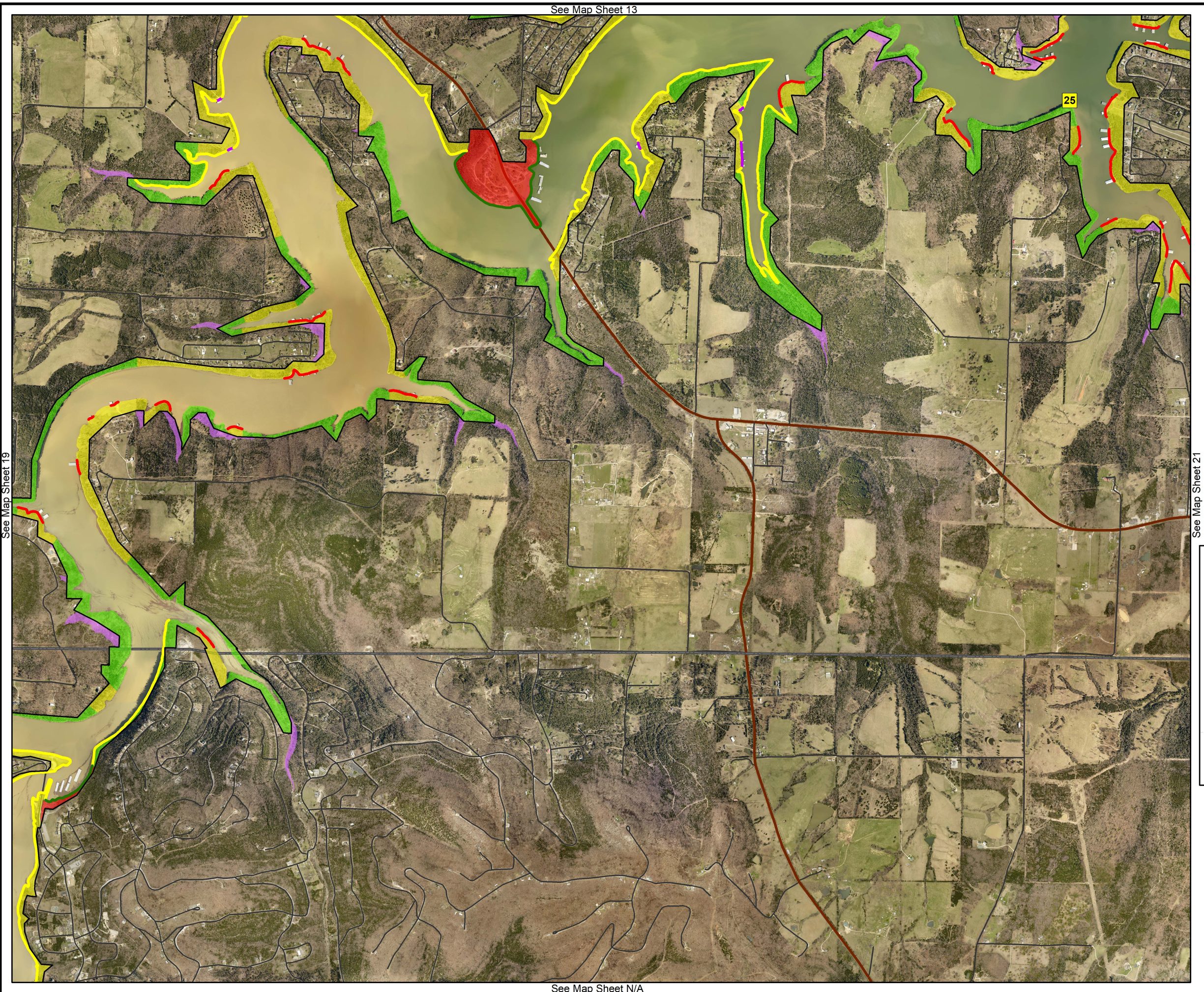
Imagery Date: 2015



US ARMY CORPS  
OF ENGINEERS  
Little Rock District  
Table Rock Lake







# ALTERNATIVE FOUR A REVISED NEUTRAL CHANGE (PREFERRED)

**ALTERNATIVE FOUR A  
SHORELINE ALLOCATIONS**

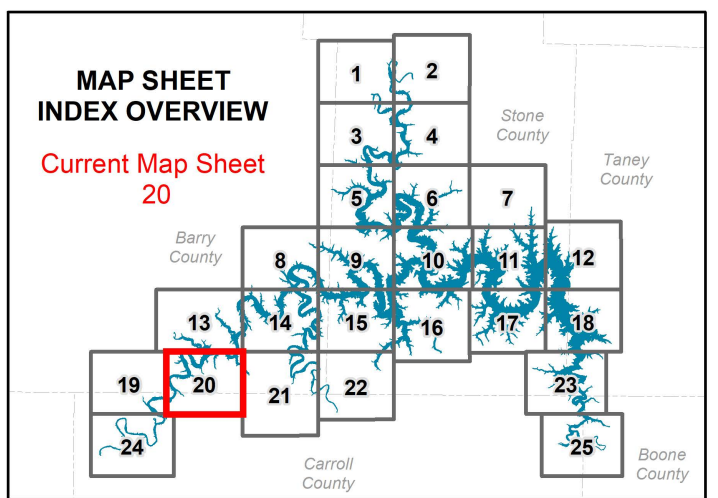
- LDA
- RLDA
- MARINA
- PUBLIC REC AREA
- PROTECTED (Color Not Shown On Map)

**Legend**

- Point Markers
- Roads
- State Highway
- US Highway
- Counties
- USDA Forest Service
- Flowage Easement
- USACE Boundary

**LAND CLASSIFICATIONS**

- HIGH DENSITY RECREATION
- LOW DENSITY RECREATION
- ENVIRONMENTALLY SENSITIVE
- WILDLIFE MANAGEMENT
- PROJECT OPERATIONS
- RESTRICTED



## UPDATED SHORELINE MANAGEMENT PLAN TABLE ROCK LAKE

Imagery Date: 2015





See Map Sheet 14

See Map Sheet 20

See Map Sheet 22

See Map Sheet N/A

# ALTERNATIVE FOUR A REVISED NEUTRAL CHANGE (PREFERRED)

## ALTERNATIVE FOUR A SHORELINE ALLOCATIONS

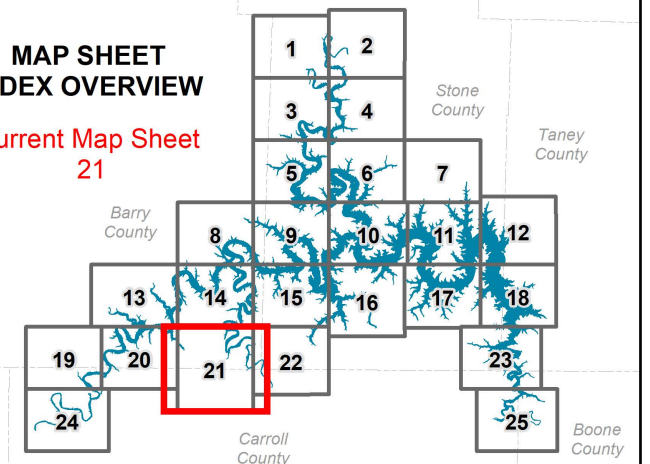
- LDA
- PROTECTED (Color Not Shown On Map)

### Legend

- Point Markers
- Roads
- State Highway
- US Highway
- Counties
- USDA Forest Service
- Flowage Easement
- USACE Boundary
- LAND CLASSIFICATIONS**
- HIGH DENSITY RECREATION
- LOW DENSITY RECREATION
- ENVIRONMENTALLY SENSITIVE
- WILDLIFE MANAGEMENT
- PROJECT OPERATIONS
- RESTRICTED

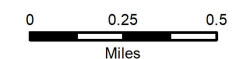
### MAP SHEET INDEX OVERVIEW

Current Map Sheet  
21



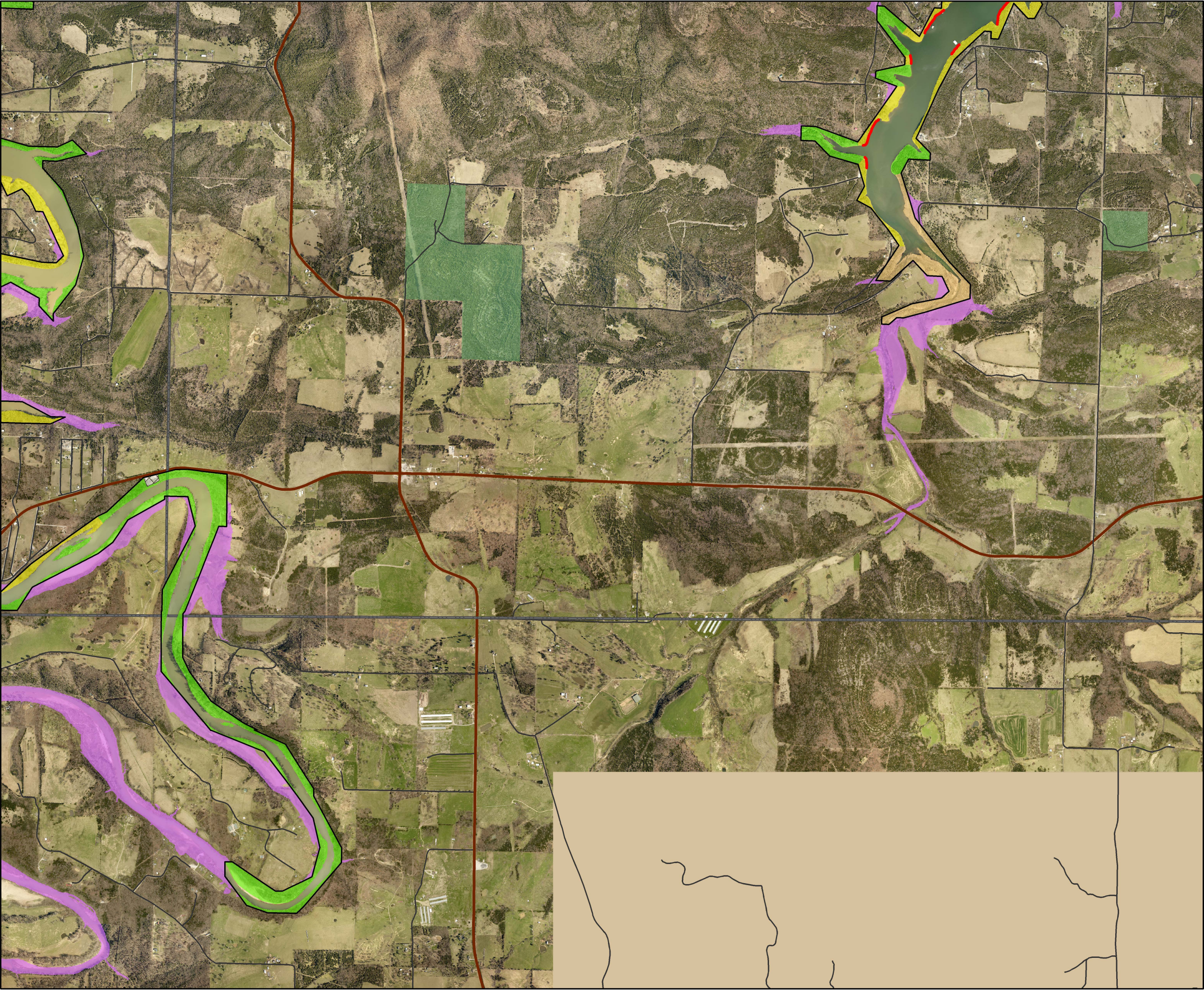
### UPDATED SHORELINE MANAGEMENT PLAN TABLE ROCK LAKE

Imagery Date: 2015





See Map Sheet 15



# ALTERNATIVE FOUR A REVISED NEUTRAL CHANGE (PREFERRED)

## ALTERNATIVE FOUR A SHORELINE ALLOCATIONS

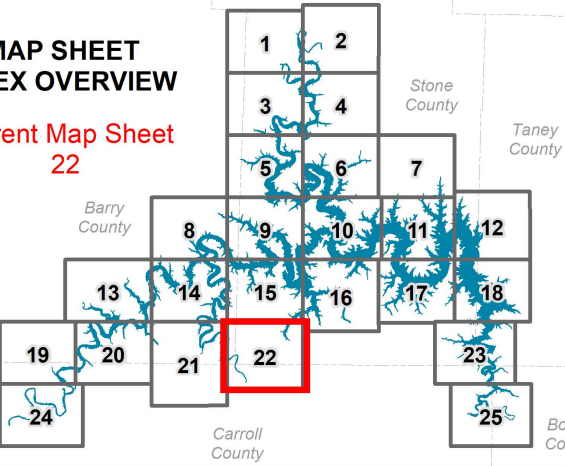
- LDA
- PROTECTED (Color Not Shown On Map)

### Legend

- Point Markers
- Roads
- State Highway
- US Highway
- Counties
- USDA Forest Service
- Flowage Easement
- USACE Boundary
- LAND CLASSIFICATIONS**
- HIGH DENSITY RECREATION
- LOW DENSITY RECREATION
- ENVIRONMENTALLY SENSITIVE
- WILDLIFE MANAGEMENT
- PROJECT OPERATIONS
- RESTRICTED

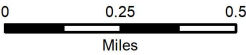
### MAP SHEET INDEX OVERVIEW

Current Map Sheet  
22



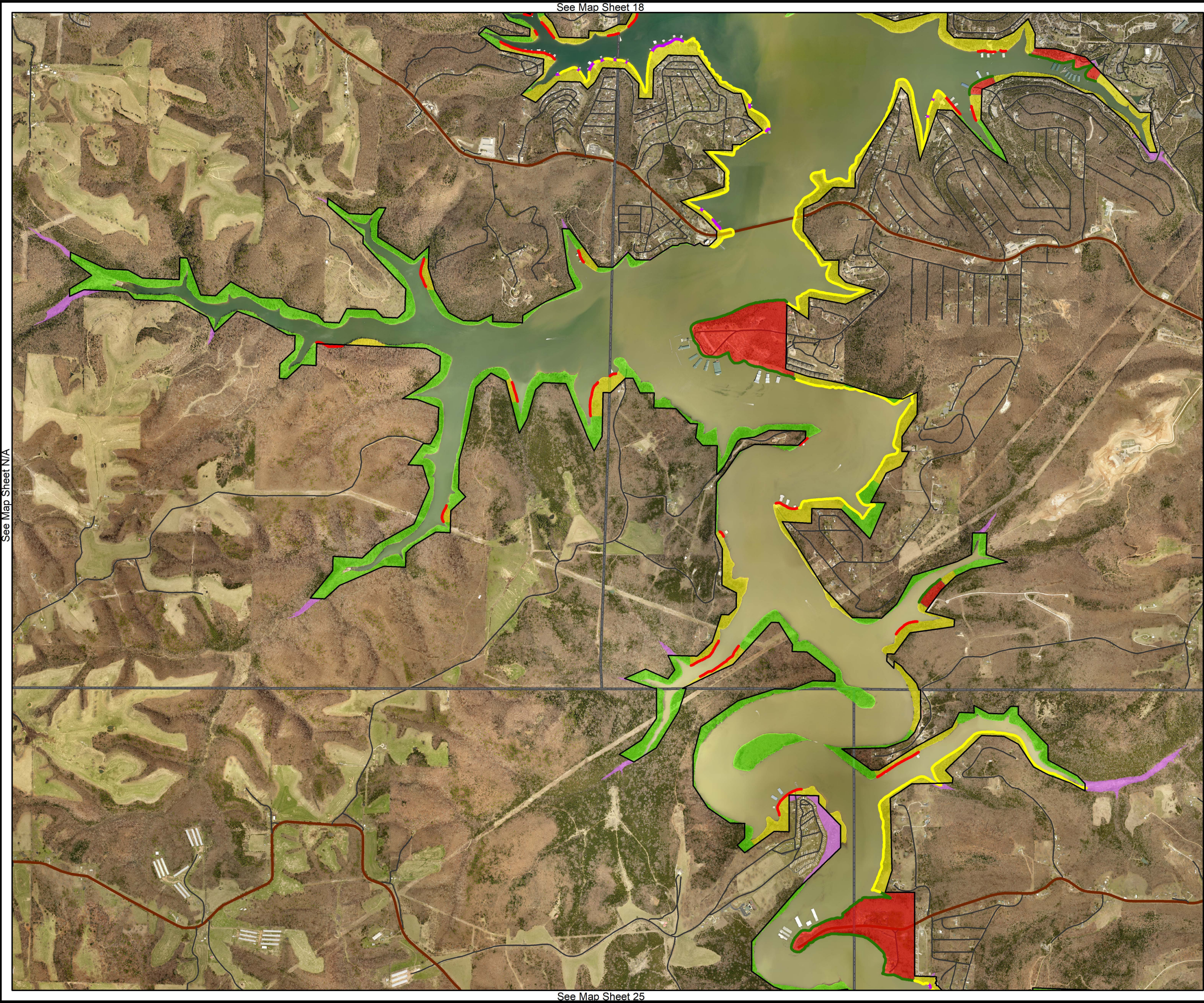
### UPDATED SHORELINE MANAGEMENT PLAN TABLE ROCK LAKE

Imagery Date: 2015



See Map Sheet N/A





# ALTERNATIVE FOUR A REVISED NEUTRAL CHANGE (PREFERRED)

**ALTERNATIVE FOUR A  
SHORELINE ALLOCATIONS**

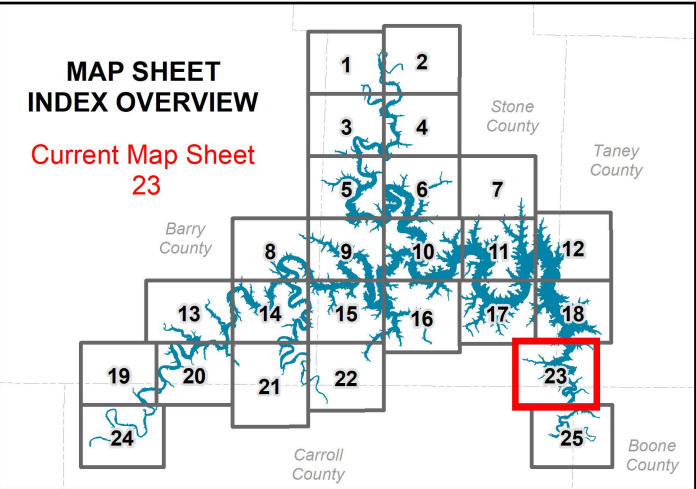
- LDA
- RLDA
- MARINA
- PUBLIC REC AREA
- PROTECTED (Color Not Shown On Map)

**Legend**

- Point Markers
- Roads
- State Highway
- US Highway
- Counties
- USDA Forest Service
- Flowage Easement
- USACE Boundary


**LAND CLASSIFICATIONS**

- HIGH DENSITY RECREATION
- LOW DENSITY RECREATION
- ENVIRONMENTALLY SENSITIVE
- WILDLIFE MANAGEMENT
- PROJECT OPERATIONS
- RESTRICTED



## UPDATED SHORELINE MANAGEMENT PLAN TABLE ROCK LAKE

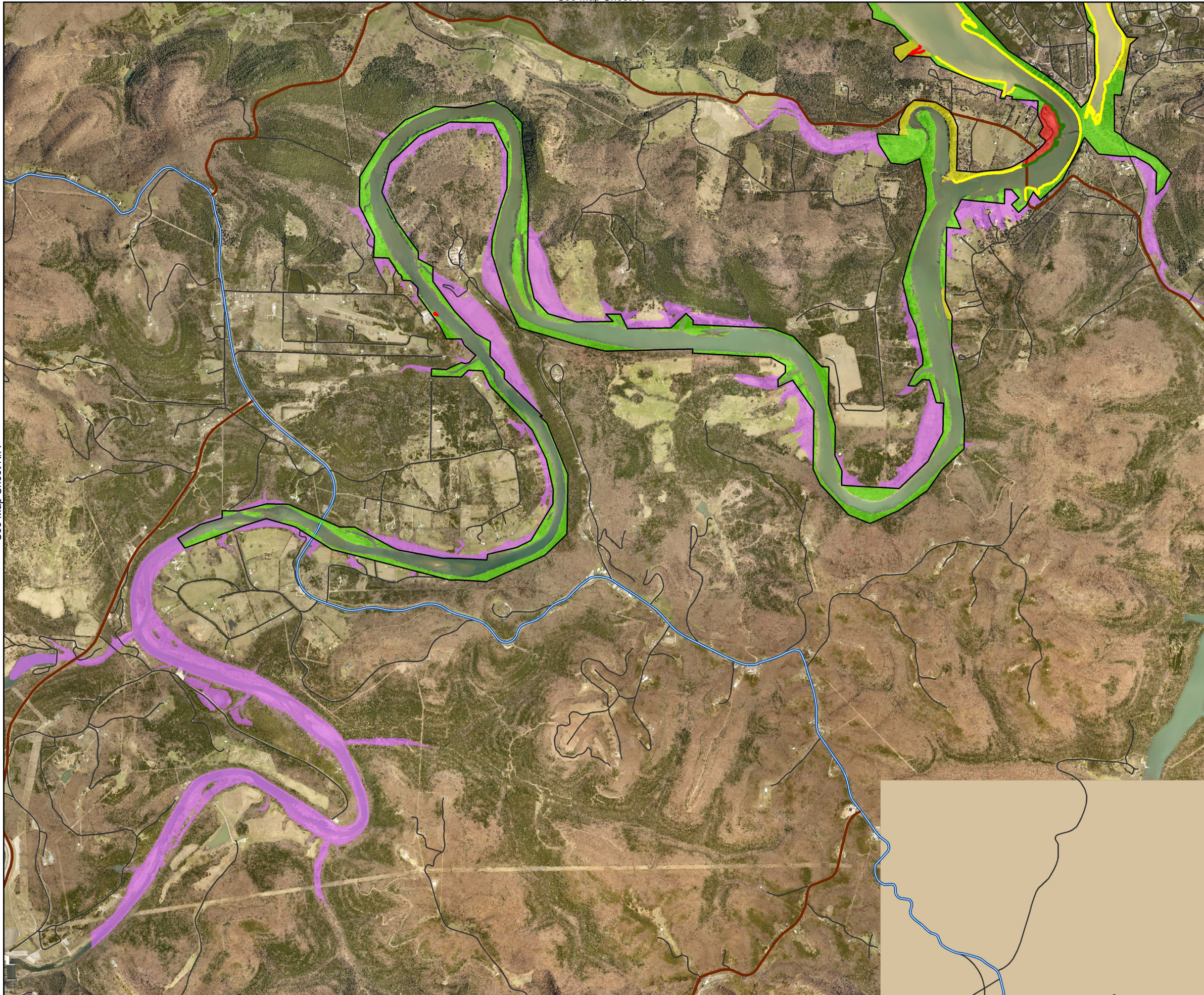
Imagery Date: 2015





See Map Sheet 19

See Map Sheet N/A



See Map Sheet N/A

## ALTERNATIVE FOUR A REVISED NEUTRAL CHANGE (PREFERRED)

### ALTERNATIVE FOUR A SHORELINE ALLOCATIONS

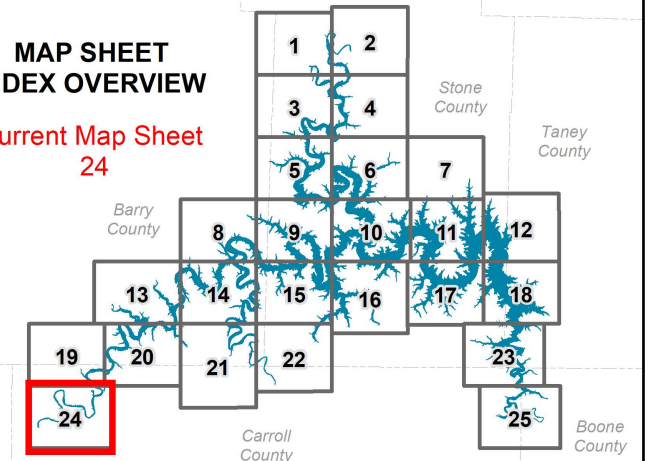
- LDA
- MARINA
- PUBLIC REC AREA
- PROTECTED (Color Not Shown On Map)

### Legend

- Point Markers
- Roads
- State Highway
- US Highway
- Counties
- USDA Forest Service
- Flowage Easement
- USACE Boundary
- LAND CLASSIFICATIONS**
- HIGH DENSITY RECREATION
- LOW DENSITY RECREATION
- ENVIRONMENTALLY SENSITIVE
- WILDLIFE MANAGEMENT
- PROJECT OPERATIONS
- RESTRICTED


### MAP SHEET INDEX OVERVIEW

Current Map Sheet  
24



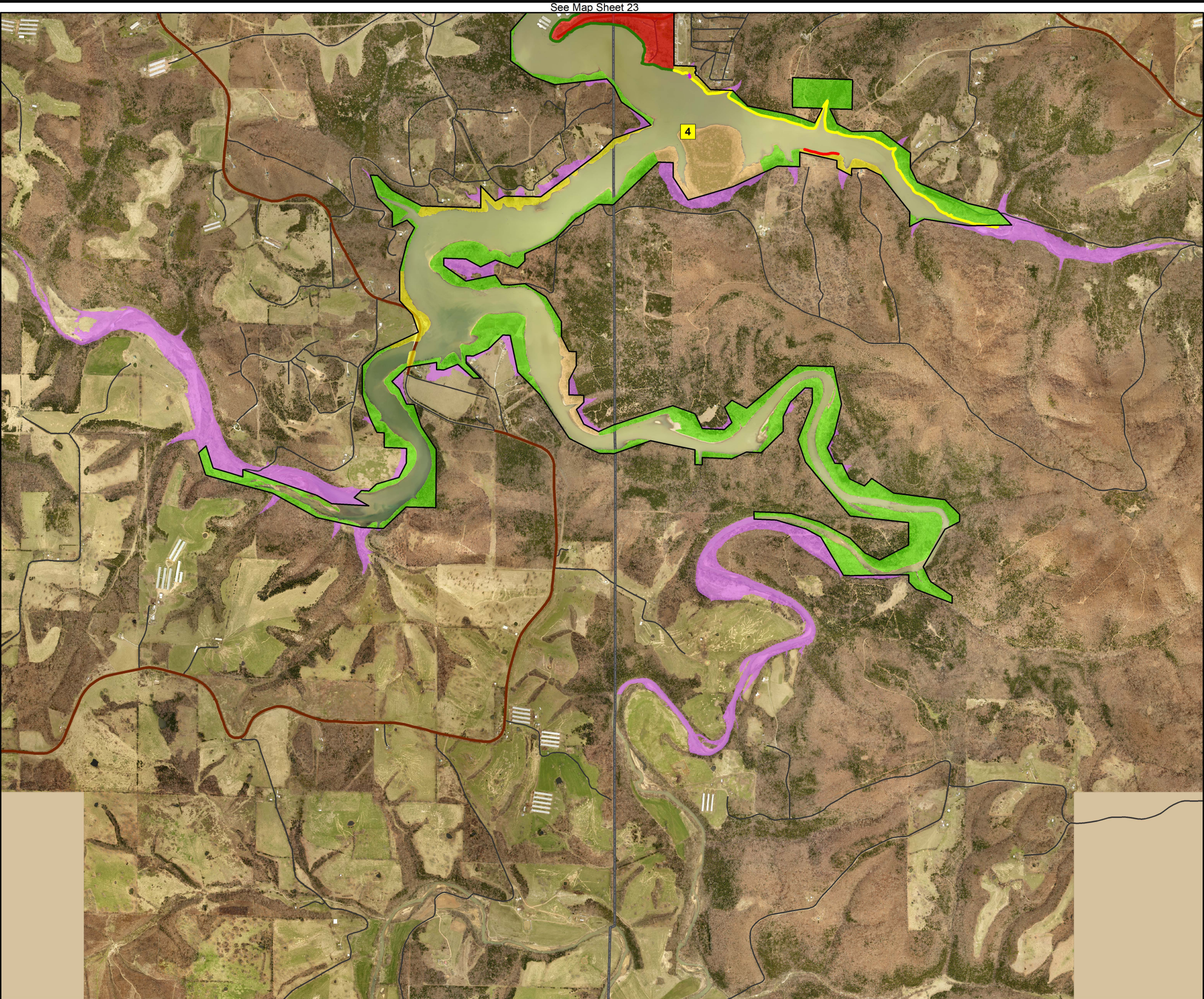
### UPDATED SHORELINE MANAGEMENT PLAN TABLE ROCK LAKE

Imagery Date: 2015





See Map Sheet N/A



# ALTERNATIVE FOUR A REVISED NEUTRAL CHANGE (PREFERRED)

**ALTERNATIVE FOUR A  
SHORELINE ALLOCATIONS**

LDA

RLDA

MARINA

PUBLIC REC AREA

PROTECTED (Color Not Shown On Map)

**Legend**

Point Markers

Roads

State Highway

US Highway

Counties

USDA Forest Service

Flowage Easement

USACE Boundary

**LAND CLASSIFICATIONS**

HIGH DENSITY RECREATION

LOW DENSITY RECREATION

ENVIRONMENTALLY SENSITIVE

WILDLIFE MANAGEMENT

PROJECT OPERATIONS

RESTRICTED

