

# RECREATION AREAS OVERVIEW

**PUBLIC USE AREAS**

- Corps Operated
- Corps Temporary Closed
- State Operated
- City Operated
- Privately Operated
- Lake Access Only

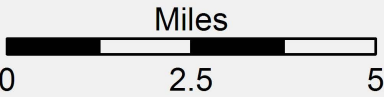
**Legend**

- Point Markers
- State Highway
- US Highway
- Counties
- USDA Forest Service



## UPDATED MASTER PLAN TABLE ROCK LAKE

Date: February, 2014  
Imagery Date: 2011

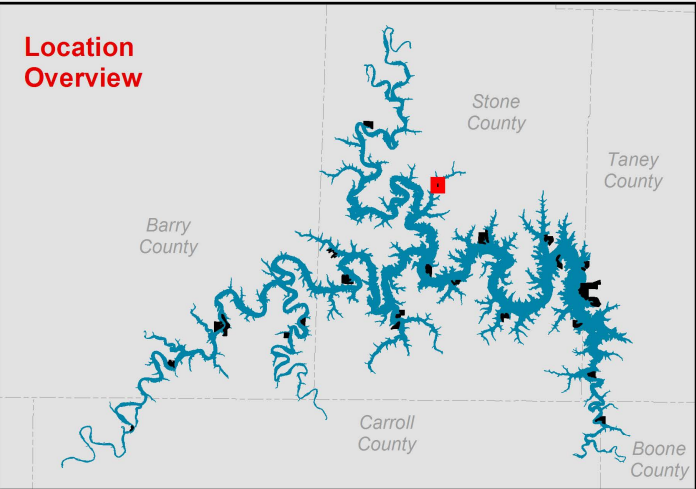




AUNTS CREEK

**Legend**

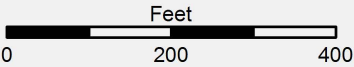
- Picnic Site
- Dump Station
- Courtesy Dock
- Monuments
- USACE Boundary Line
- 10ft Contours
- Swim Beach
- Playground
- Pavilion
- Building
- Boat Ramp
- Campsite
- Driveway
- Road
- Parking
- Park Boundary



UPDATED MASTER PLAN  
TABLE ROCK LAKE

Date: February, 2014

Imagery Date: 2011





BAXTER

Legend

Courtesy Dock

Dump Station

Monuments

USACE Boundary Line

10ft Contours

Gate

Swim Beach

Playground

Mini Shelter

Building

Boat Ramp

Campsite

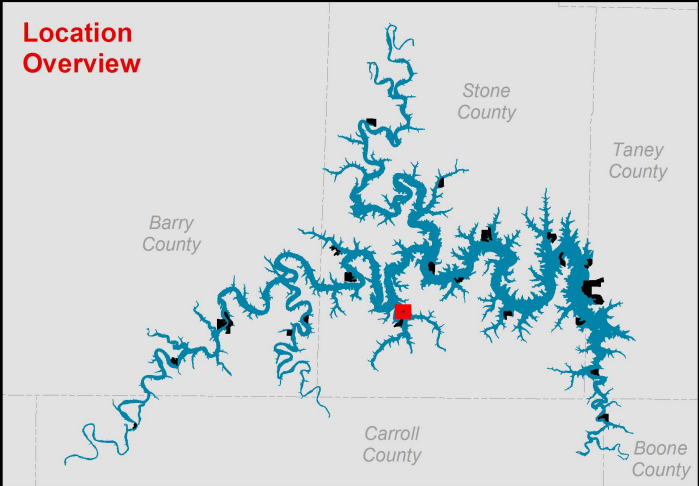
Driveway

Road

Parking

Proposed Campsite


Park Boundary



UPDATED MASTER PLAN  
TABLE ROCK LAKE

Date: February, 2014

Imagery Date: 2011



US ARMY CORPS  
OF ENGINEERS  
Little Rock District  
Table Rock Lake





BEAVER TOWN

Legend

Picnic Site

Campsite

Dump Station

Monuments

USACE Boundary Line

Hiking Trail

Swim Beach

Playground

Pavilion

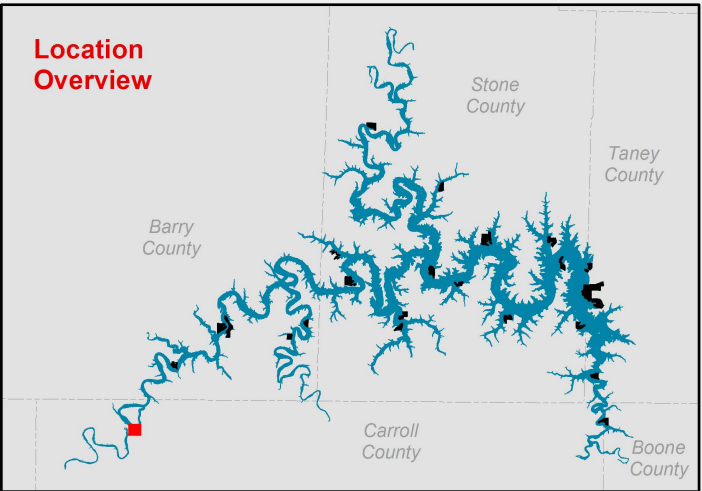
Building

Boat Ramp

Road

Parking

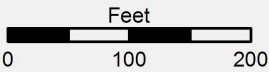
Park Boundary



UPDATED MASTER PLAN  
TABLE ROCK LAKE

Date: February, 2014

Imagery Date: 2011



US ARMY CORPS  
OF ENGINEERS  
Little Rock District  
Table Rock Lake

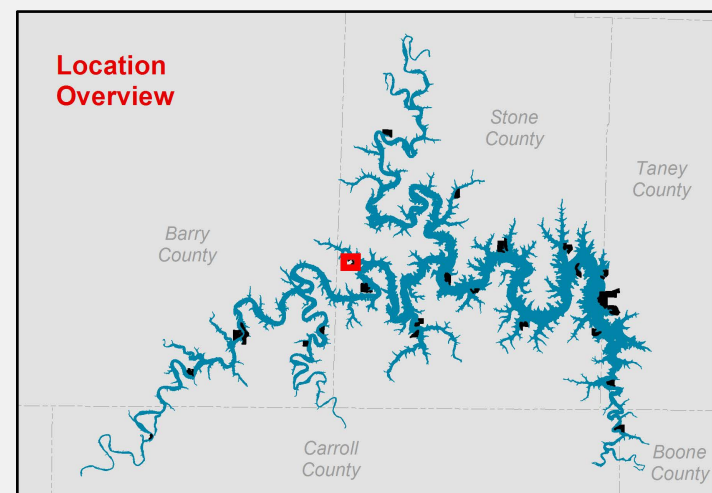




# BIG BAY

**Legend**

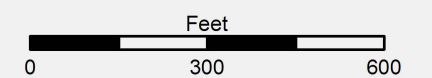
- ▲ Monuments
- USACE Boundary Line
- - - 20ft Contours
- Roads
- ▨ Boat Ramp
- Parking
- USDA Forest Service Land
- Park Boundary



## UPDATED MASTER PLAN TABLE ROCK LAKE

Date: February, 2014

Imagery Date: 2011

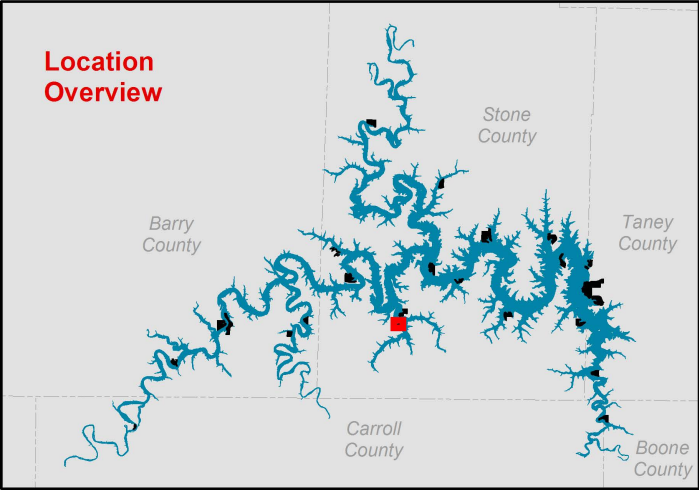




BIG INDIAN

Legend

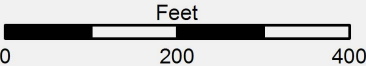
- Courtesy Dock
- Monuments
- USACE Boundary Line
- 10ft Contours
- Boat Ramp
- Driveway
- Road
- Parking
- Park Boundary



UPDATED MASTER PLAN  
TABLE ROCK LAKE

Date: February, 2014

Imagery Date: 2011

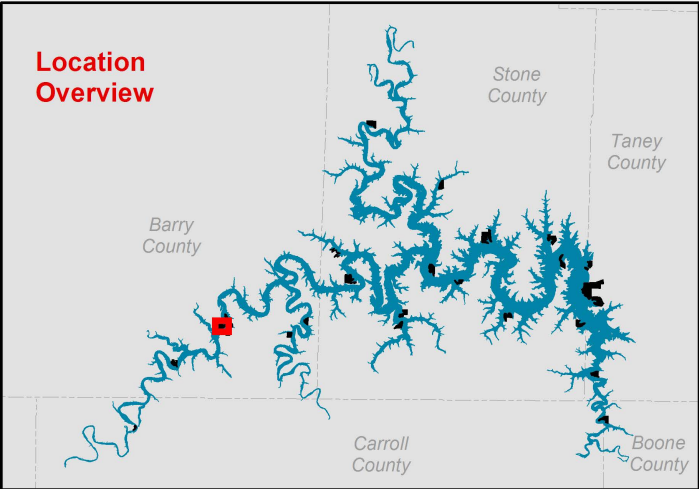




BIG M

**Legend**

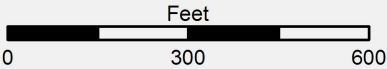
- Picnic Site
- Courtesy Dock
- Dump Station
- Monuments
- USACE Boundary Line
- Gate
- 10ft Contours
- VolleyBall Court
- Swim Beach
- Playground
- Mini Shelter
- Building
- Boat Ramp
- Campsite
- Driveway
- Road
- Parking
- Park Boundary



UPDATED MASTER PLAN  
TABLE ROCK LAKE

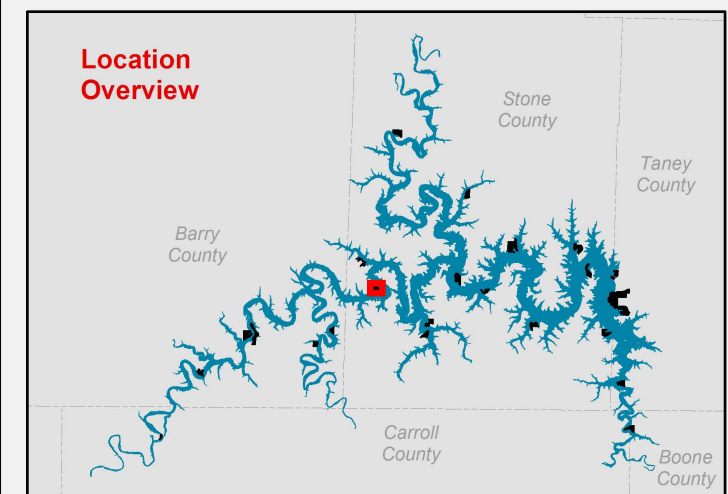
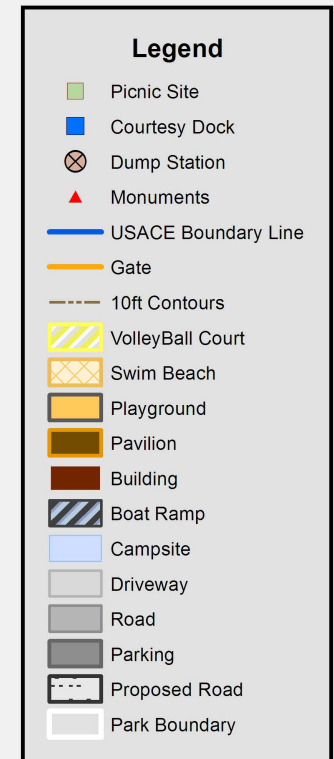
Date: February, 2014

Imagery Date: 2011





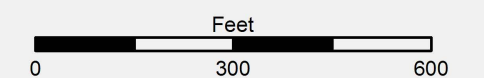
# CAMPBELL POINT



## UPDATED MASTER PLAN TABLE ROCK LAKE

Date: February, 2014

Imagery Date: 2011





CAPE FAIR

Legend

Picnic Site

Courtesy Dock

Dump Station

Monuments

USACE Boundary Line

10ft Contours

Swim Beach

Playground

Pavilion

Building

Boat Ramp

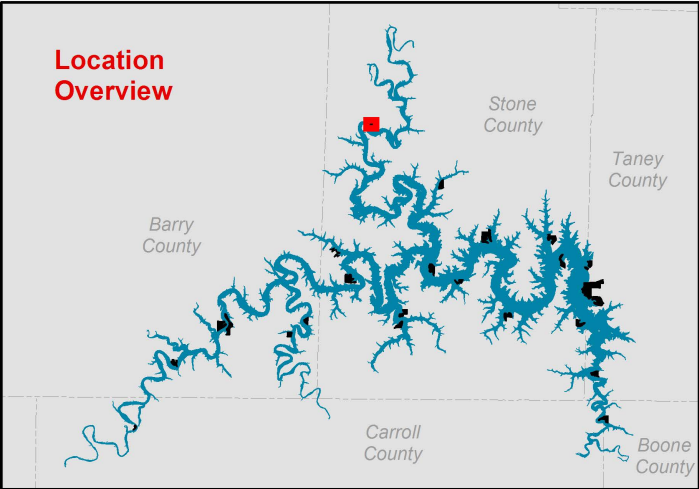
Campsite

Driveway

Road

Parking

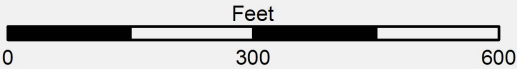
Park Boundary



UPDATED MASTER PLAN  
TABLE ROCK LAKE

Date: February, 2014

Imagery Date: 2011



US ARMY CORPS  
OF ENGINEERS  
Little Rock District  
Table Rock Lake

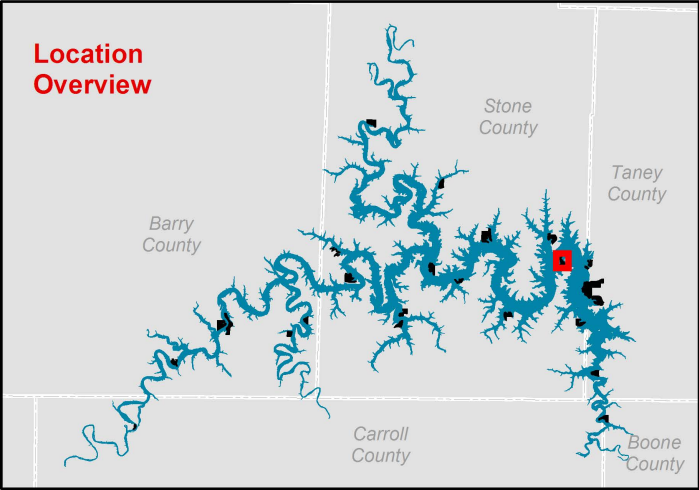




COOMBS FERRY

Legend

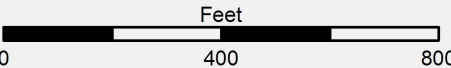
- ▲ Monuments
- USACE Boundary Line
- Gate
- - - 10ft Contours
- ▨ Boat Ramp
- ▭ Driveway
- ▭ Road
- ▭ Parking
- ▭ Park Boundary



UPDATED MASTER PLAN  
TABLE ROCK LAKE

Date: February, 2014

Imagery Date: 2011



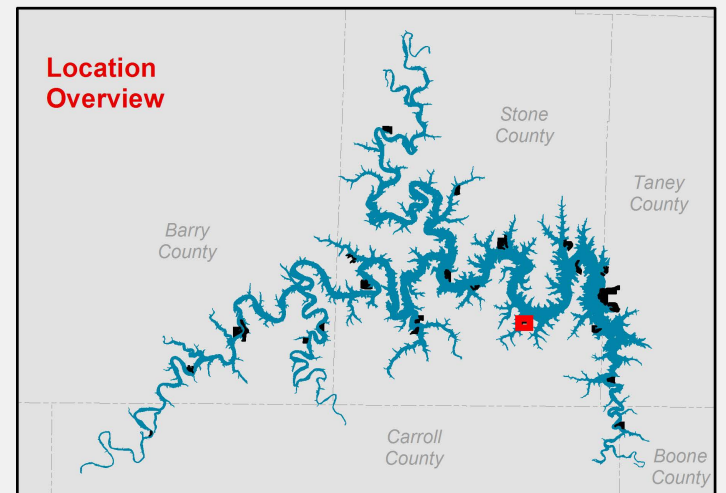


# COW CREEK

## Legend

- ▲ Monuments
- USACE Boundary Line
- Gate
- - - 10ft Contours
- Pavilion
- Building
- ▨ Boat Ramp
- Driveway
- Road
- Parking
- ✱ Proposed Cub Scout Fire Ring
- △ Proposed Amphitheater
- - - Proposed Trail
- Proposed Fishing Dock
- Proposed Storage
- Proposed Restroom
- Proposed Cabin
- Proposed Campsite
- Proposed Road
- Proposed Parking
- Park Boundary

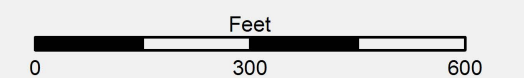
## Location Overview



## UPDATED MASTER PLAN TABLE ROCK LAKE

Date: February, 2014

Imagery Date: 2011







# CRICKET CREEK

**Legend**

Picnic Site

Courtesy Dock

Dump Station

Monuments

USACE Boundary Line

10ft Contours

Swim Beach

Playground

Building

Boat Ramp

Campsite

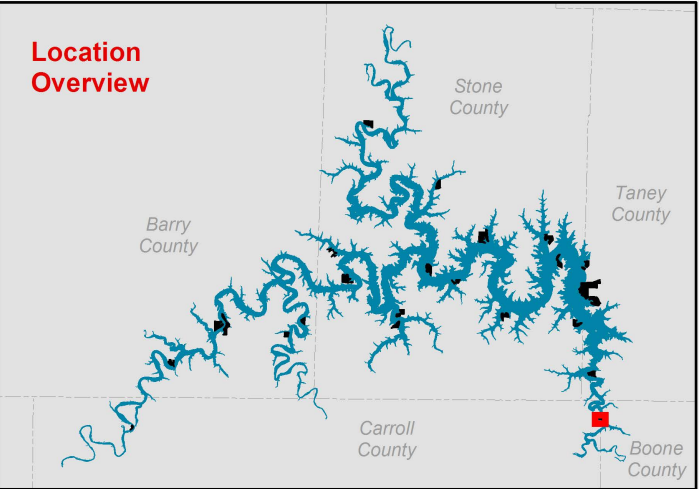
Driveway

Road

Parking

Proposed Campsite

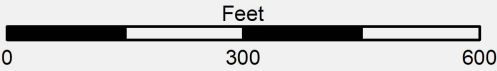
Park Boundary



## UPDATED MASTER PLAN TABLE ROCK LAKE

Date: February, 2014

Imagery Date: 2011





# DEWEY SHORT VISITOR CENTER AND PROJECT OFFICE

**Legend**

Courtesy Dock

Bench

Bike Rack

Trail Head

Lakeshore Trail

10ft Contours

Gate

Mini Shelter

Bridge

Building

Stairs

Pedestrian Pathway

Driveway

Road

Parking

Volunteer Campsite

Proposed Wildlife Observation

Proposed Outdoor Classroom

Proposed Pedestrian Crossway

Proposed Pedestrian Pathway

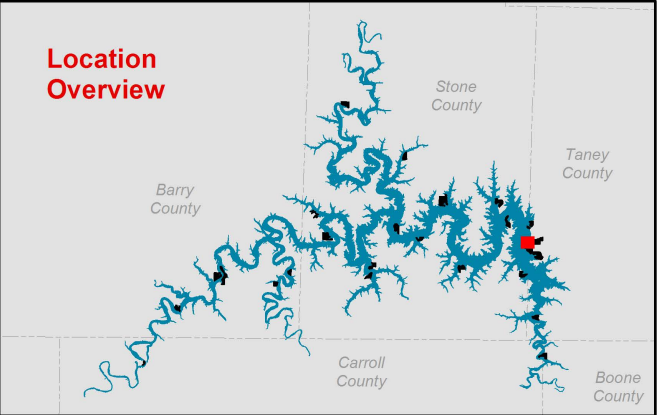
Proposed Fishing Dock

Proposed Observation Platform

Proposed Eco Playground

Proposed Pavilion

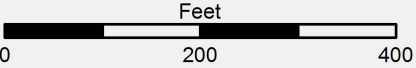
Park Boundary



## UPDATED MASTER PLAN TABLE ROCK LAKE

Date: February, 2014

Imagery Date: 2011

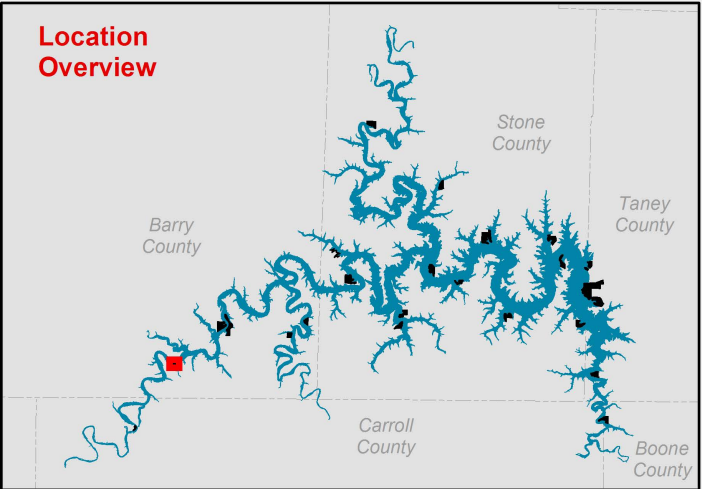




EAGLE ROCK

Legend

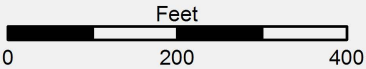
- Picnic Site
- Courtesy Dock
- Dump Station
- Monuments
- USACE Boundary Line
- 10ft Contours
- Cemetery
- VolleyBall Court
- Swim Beach
- Playground
- Building
- Boat Ramp
- Campsite
- Driveway
- Road
- Parking
- Proposed Pavilion
- Proposed Site Relocation
- Proposed Road
- Proposed Campsite
- Park Boundary



UPDATED MASTER PLAN  
TABLE ROCK LAKE

Date: February, 2014

Imagery Date: 2011



US ARMY CORPS  
OF ENGINEERS  
Little Rock District  
Table Rock Lake

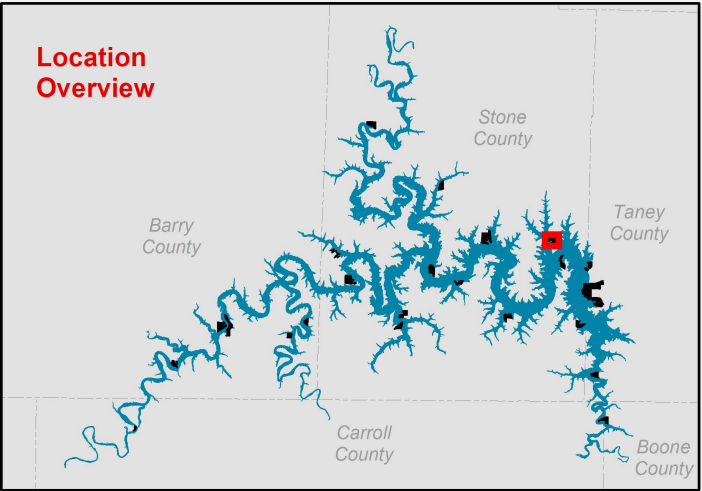




INDIAN POINT

Legend

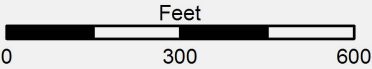
- Courtesy Dock
- Picnic Site
- Dump Station
- Group Camp Area
- Monuments
- USACE Boundary Line
- Gate
- 10ft Contours
- Swim Beach
- Playground
- Pavilion
- Building
- Boat Ramp
- Campsite
- Driveway
- Road
- Parking
- Proposed Road
- Proposed Campsite
- Park Boundary



UPDATED MASTER PLAN  
TABLE ROCK LAKE

Date: February, 2014

Imagery Date: 2011

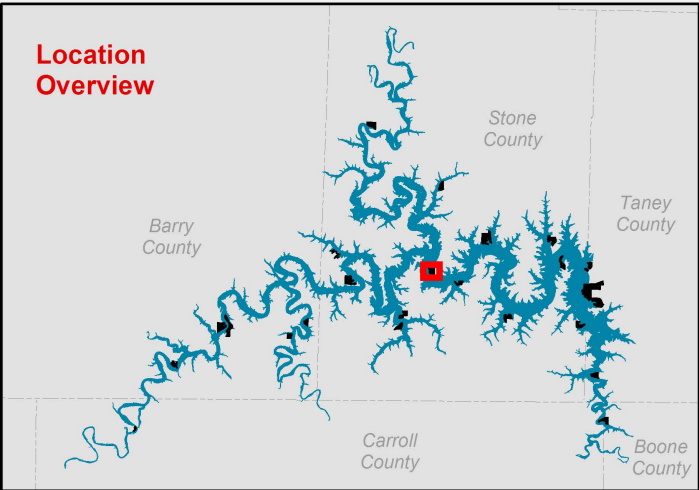




JOE BALD

**Legend**

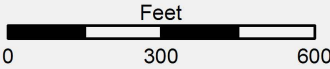
- ▲ Monuments
- USACE Boundary Line
- Gate
- - - 10ft Contours
- ▨ Boat Ramp
- Campsite
- Driveway
- Road
- Parking
- ▭ Park Boundary



UPDATED MASTER PLAN  
TABLE ROCK LAKE

Date: February, 2014

Imagery Date: 2011

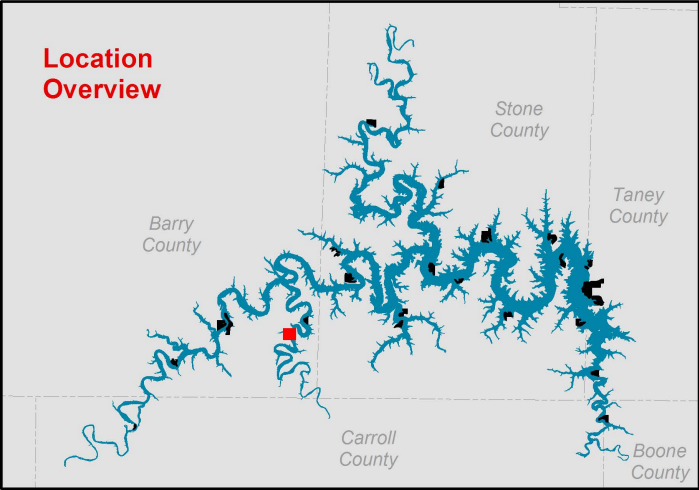




KINGS RIVER

Legend

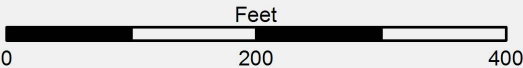
- ▲ Monuments
- USACE Boundary Line
- - - 10ft Contours
- Building
- ▨ Boat Ramp
- Driveway
- Road
- Parking
- Park Boundary



UPDATED MASTER PLAN  
TABLE ROCK LAKE

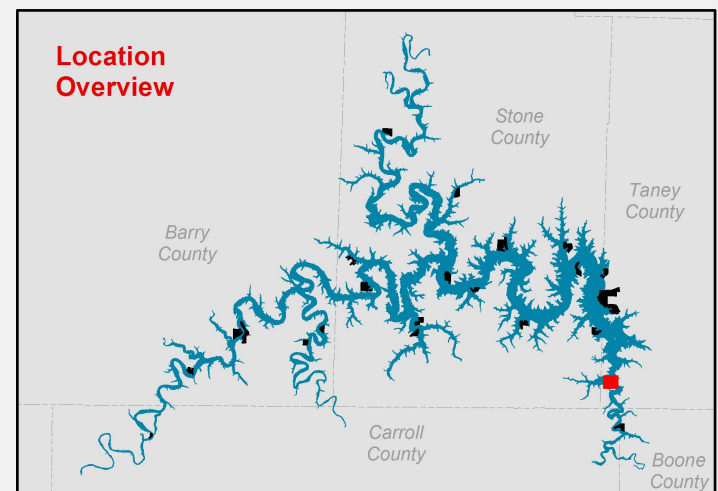
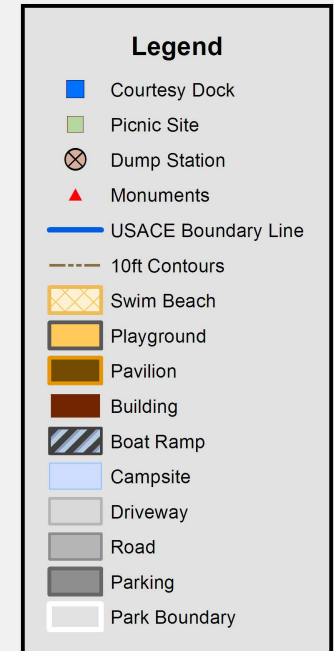
Date: February, 2014

Imagery Date: 2011





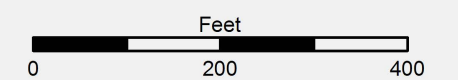
# LONG CREEK



## UPDATED MASTER PLAN TABLE ROCK LAKE

Date: February, 2014

Imagery Date: 2011





MILL CREEK

Legend

Courtesy Dock

Basketball Goal

Dump Station

Monuments

USACE Boundary Line

10ft Contours

VolleyBall Court

Swim Beach

Playground

Mini Shelter

Pavilion

Building

Boat Ramp

Campsite

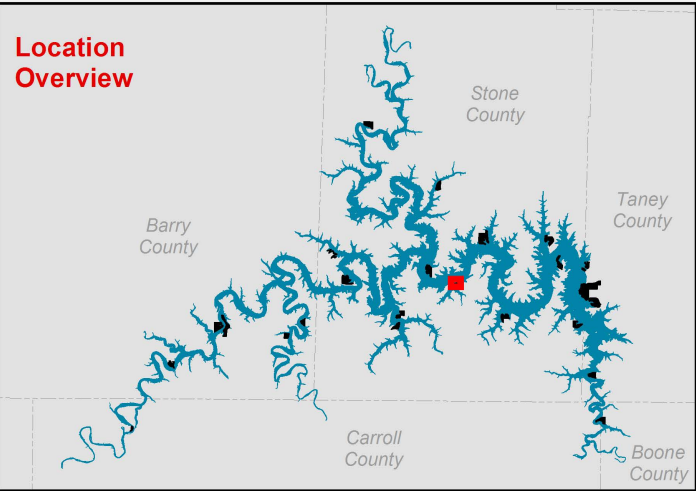
Driveway

Road

Parking

Proposed Fish Weigh In Station

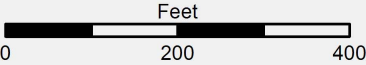
Park Boundary



UPDATED MASTER PLAN  
TABLE ROCK LAKE

Date: February, 2014

Imagery Date: 2011

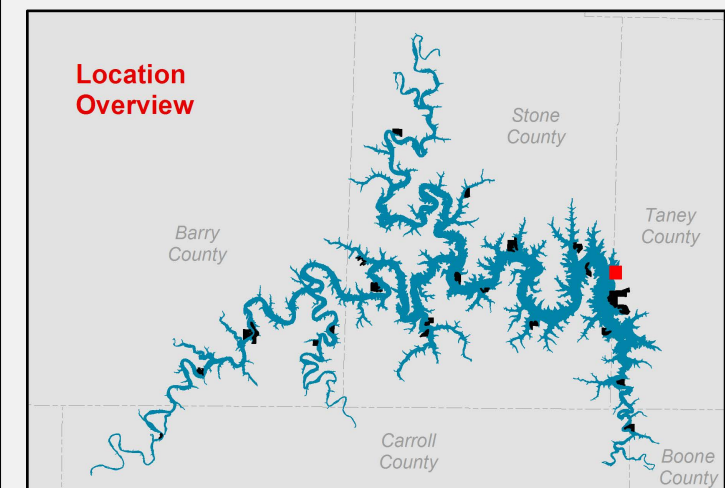
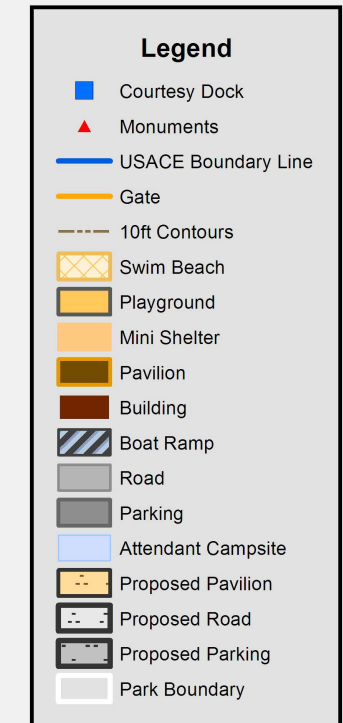


US ARMY CORPS  
OF ENGINEERS  
Little Rock District  
Table Rock Lake





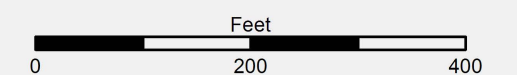
## MOONSHINE BEACH



## UPDATED MASTER PLAN TABLE ROCK LAKE

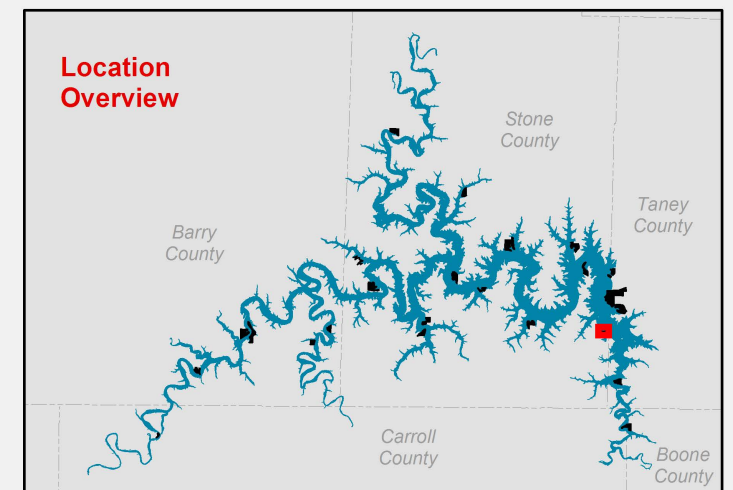
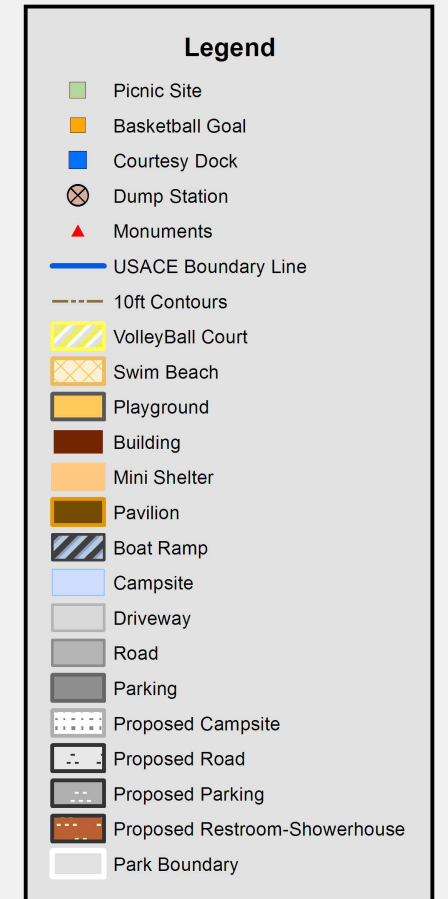
Date: February, 2014

Imagery Date: 2011





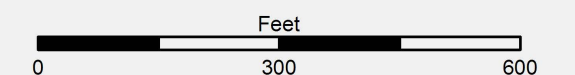
# OLD HIGHWAY 86



## UPDATED MASTER PLAN TABLE ROCK LAKE

Date: February, 2014

Imagery Date: 2011

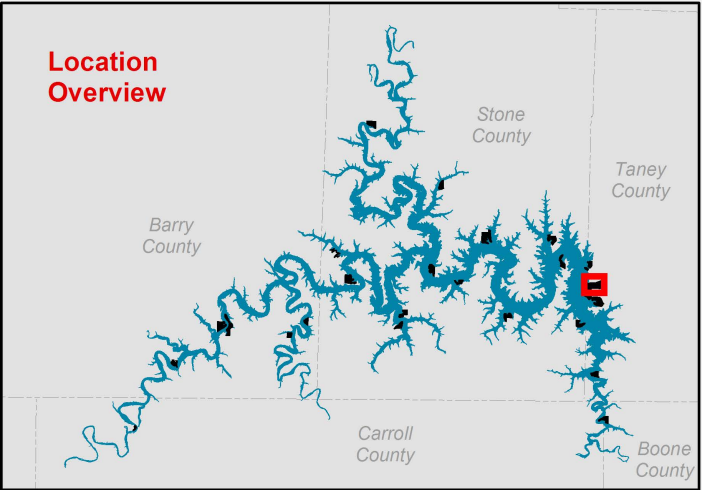
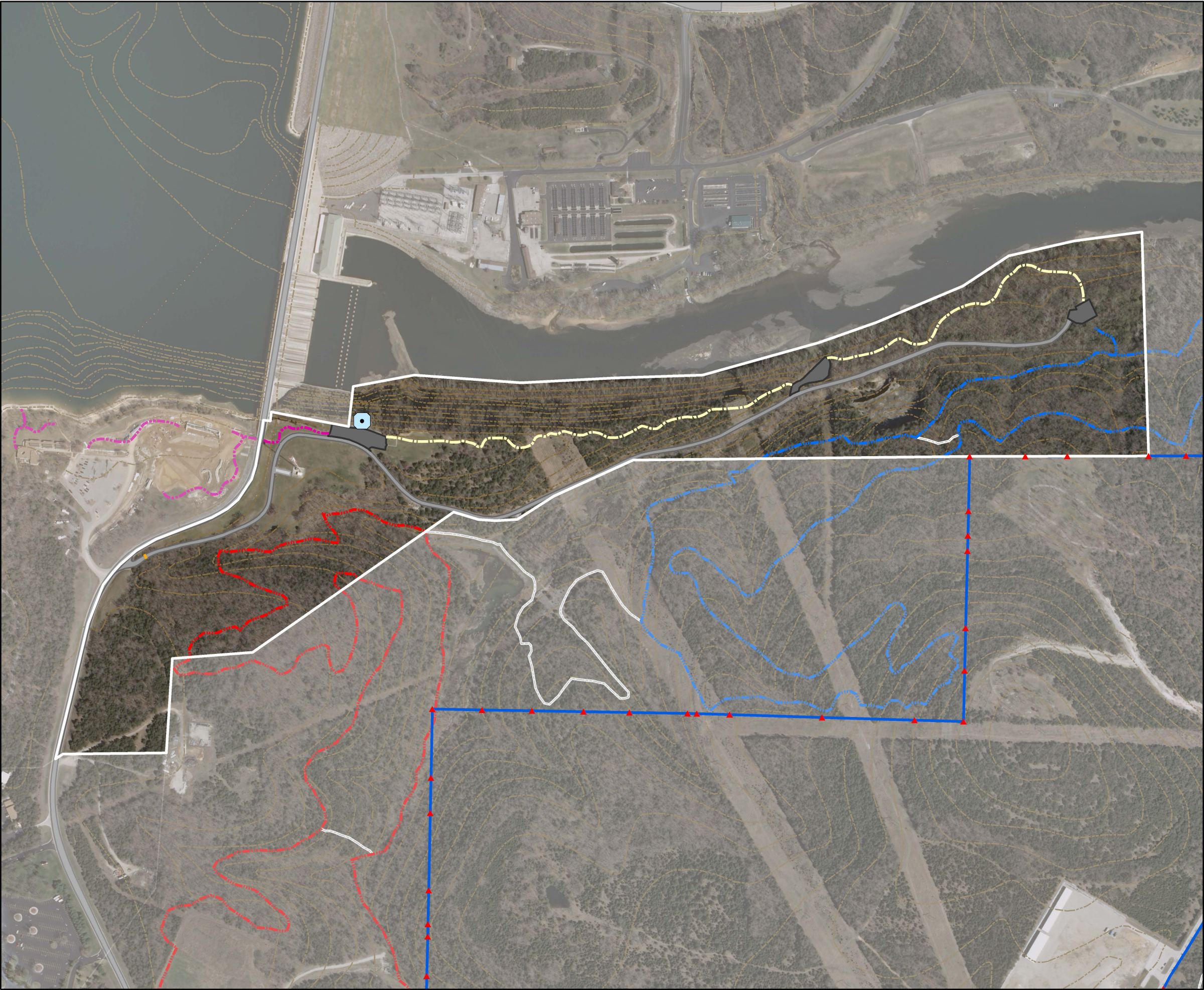




OVERLOOK

**Legend**

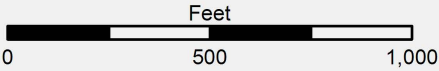
- ▲ Monuments
- USACE Boundary Line
- Gate
- - - 20ft Contours
- - - State Park Trail Red Loop
- - - State Park Trail Blue Loop
- - - State Park Trail Connectors
- ▬ Driveway
- ▬ Road
- ▬ Parking
- Proposed Observation Platform
- - - Proposed Trail
- - - Proposed Pedestrian Pathway
- ▭ Park Boundary



UPDATED MASTER PLAN  
TABLE ROCK LAKE

Date: February, 2014

Imagery Date: 2011

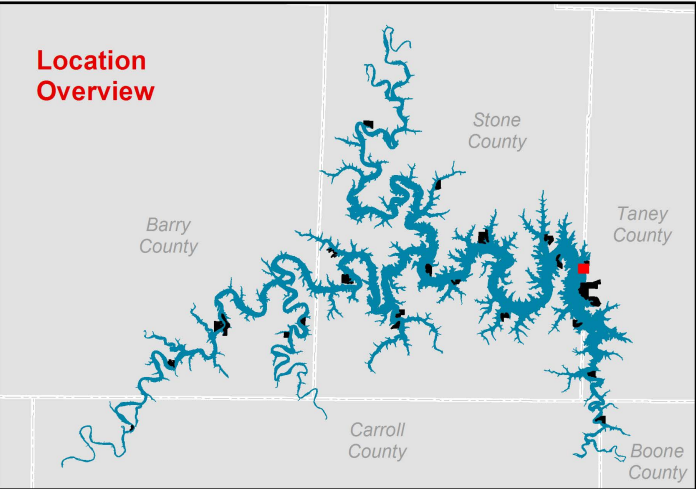




# PENINSULA OBSERVATION LOOP

**Legend**

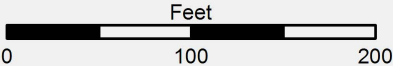
- Gate
- 10ft Contours
- Road
- Parking
- Proposed Restroom
- Proposed Fishing Dock
- Park Boundary



## UPDATED MASTER PLAN TABLE ROCK LAKE

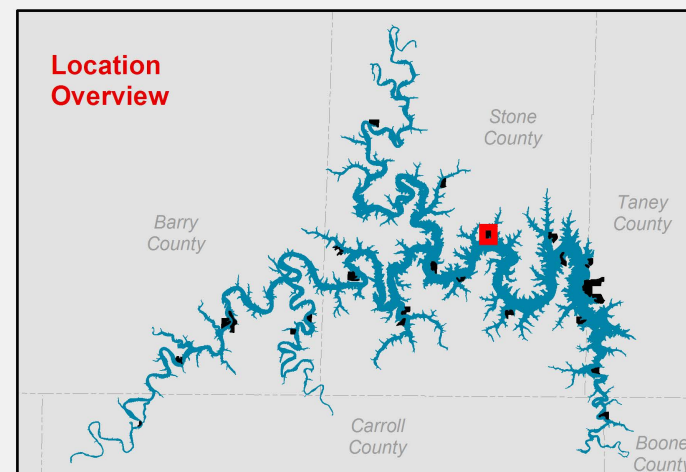
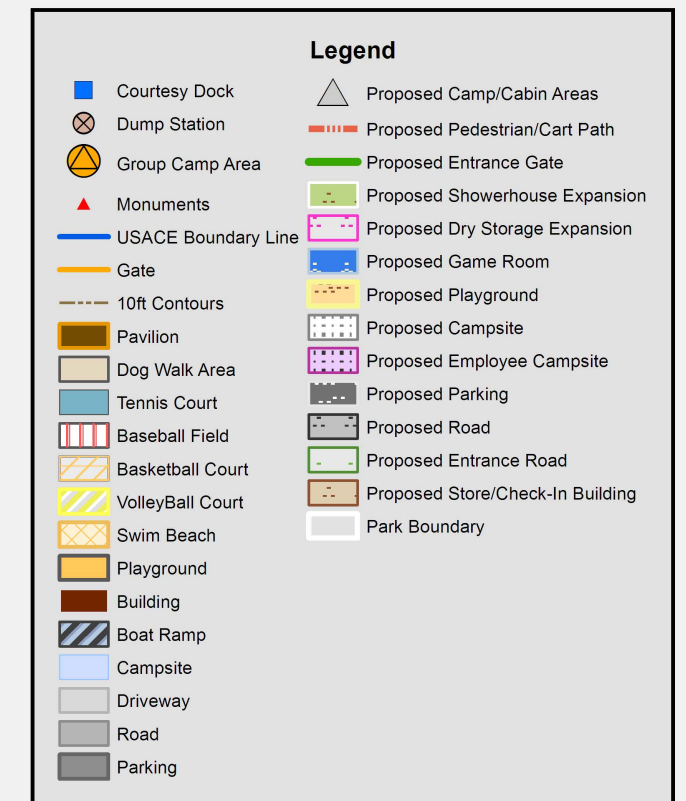
Date: February, 2014

Imagery Date: 2011





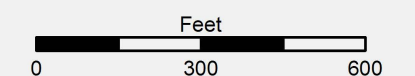
# PORT OF KIMBERLING



## UPDATED MASTER PLAN TABLE ROCK LAKE

Date: February, 2014

Imagery Date: 2011



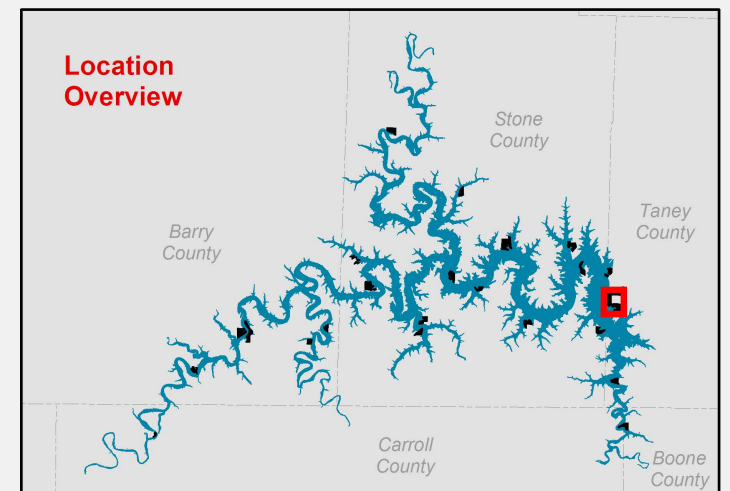


# TABLE ROCK STATE PARK

## Legend

- Courtesy Dock
- ▲ Monuments
- USACE Boundary Line
- Gate
- 20ft Contours
- ▲ Trail Bridge
- ▲ Trail Head
- Lakeshore Trail
- State Park Trail
- ▭ VolleyBall Court
- ▭ Playground
- ▭ Pavilion
- ▭ Building
- ▭ Campsite
- ▭ Driveway
- ▭ Road
- ▭ Parking
- ▭ Boat Ramp
- ▲ Existing Entrance
- ▲ Proposed Entrance
- ▭ Proposed Road
- ▭ Proposed Lodging
- ▭ Proposed Service Area
- ▭ Proposed Administrative Office
- ▭ Park Boundary

## Location Overview



## UPDATED MASTER PLAN TABLE ROCK LAKE

Date: February, 2014

Imagery Date: 2011

Feet  
0 500 1,000



**US ARMY CORPS  
OF ENGINEERS**  
Little Rock District  
Table Rock Lake

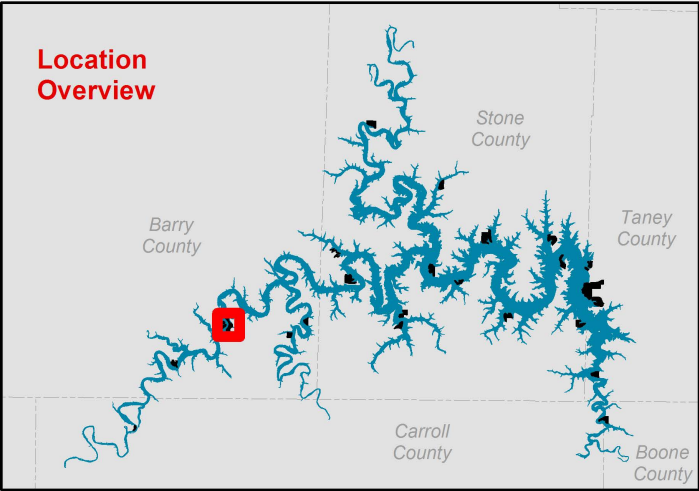




VINEY CREEK

Legend

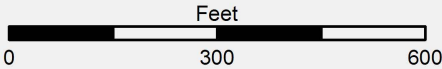
- Picnic Site
- Courtesy Dock
- Dump Station
- Monuments
- USACE Boundary Line
- 10ft Contours
- VolleyBall Court
- Swim Beach
- Playground
- Mini Shelter
- Building
- Boat Ramp
- Campsite
- Driveway
- Road
- Parking
- Proposed Pavilion
- Proposed Parking
- Park Boundary



UPDATED MASTER PLAN  
TABLE ROCK LAKE

Date: February, 2014

Imagery Date: 2011





# VIOLA

**Legend**

Courtesy Dock

Dump Station

Monuments

USACE Boundary Line

10ft Contours

Swim Beach

Playground

Building

Boat Ramp

Campsite

Driveway

Road

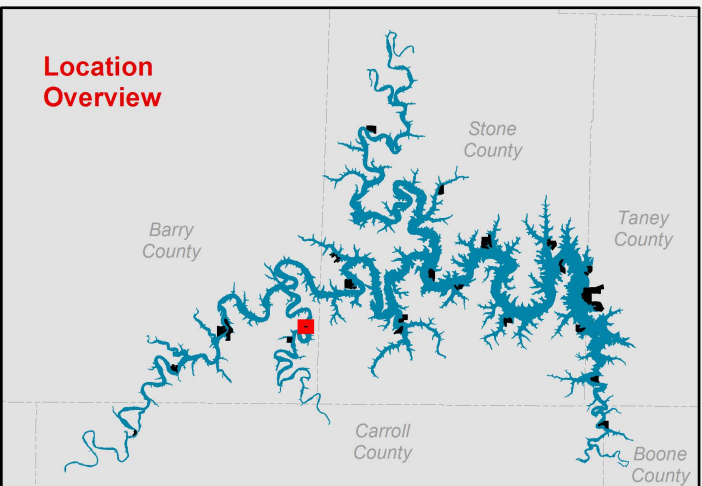
Parking

Proposed Path

Proposed Beach Relocation

Proposed Parking

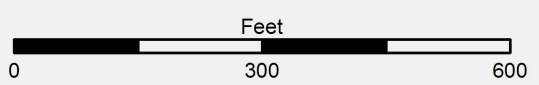
Park Boundary



## UPDATED MASTER PLAN TABLE ROCK LAKE

Date: February, 2014

Imagery Date: 2011



US ARMY CORPS  
OF ENGINEERS  
Little Rock District  
Table Rock Lake

