

MAP SHEET INDEX ALTERNATIVE FOUR (MAXIMUM CONSERVATION)

MAP SHEET INDEX

Legend

■

Point Markers

—

Roads

—

Ferry

—

State Highway

—

US Highway

□

Counties

■

USDA Forest Service Lands

■

Arkansas Natural Heritage Commission Lands

■

Missouri Department of Conservation Lands

■

Flowage Easement

LAND CLASSIFICATIONS

■

HIGH DENSITY RECREATION

■

ENVIRONMENTAL SENSITIVE AREA

■

WILDLIFE MANAGEMENT AREA

■

PROJECT OPERATIONS

■

RESTRICTED

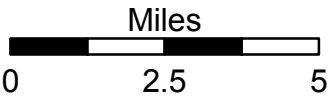
■

OPEN RECREATION



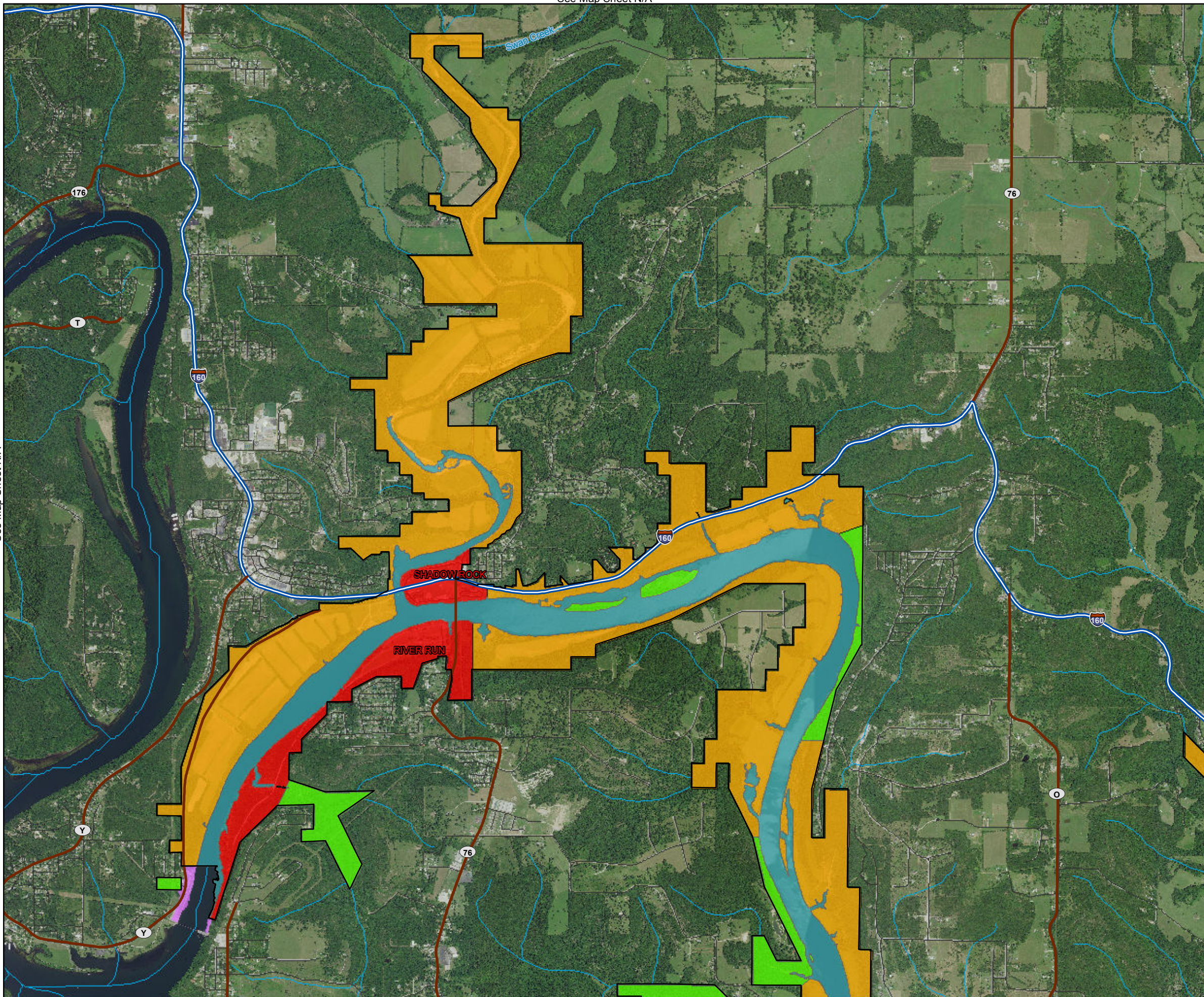
UPDATED MASTER PLAN BULL SHOALS LAKE

Date: July, 2015



See Map Sheet N/A

See Map Sheet N/A



See Map Sheet 3

ALTERNATIVE FOUR (MAXIMUM CONSERVATION)

LAND CLASSIFICATION

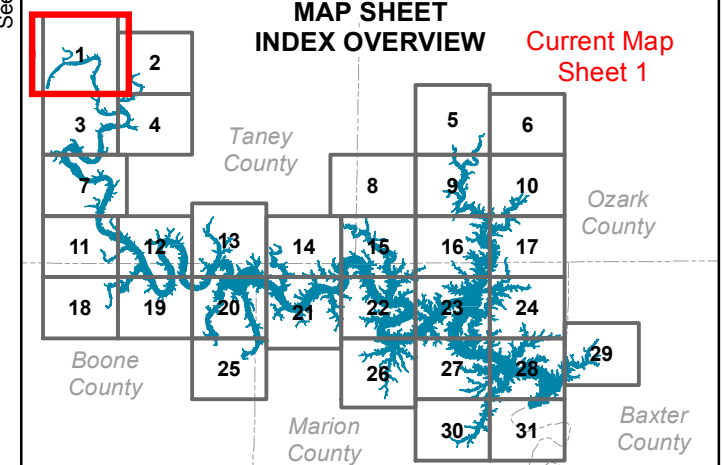
- HIGH DENSITY RECREATION
- ENVIRONMENTAL SENSITIVE AREA
- WILDLIFE MANAGEMENT AREA
- PROJECT OPERATIONS
- RESTRICTED
- OPEN RECREATION

Legend

- Point Markers
- Roads
- Ferry
- State Highway
- US Highway
- Rivers/Streams
- Counties
- USDA Forest Service
- Arkansas Natural Heritage Commission Lands
- Missouri Department of Conservation Lands
- Flowage Easement
- USACE Boundary

MAP SHEET INDEX OVERVIEW

Current Map
Sheet 1




UPDATED MASTER PLAN BULL SHOALS LAKE

Date: July, 2015

Imagery Date: 2013/2014

Miles



See Map Sheet N/A

See Map Sheet 1

See Map Sheet N/A

ALTERNATIVE FOUR (MAXIMUM CONSERVATION)

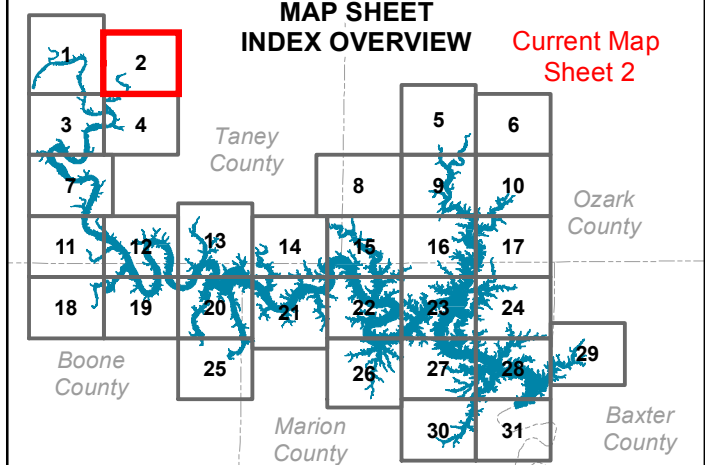
LAND CLASSIFICATION

- HIGH DENSITY RECREATION
- ENVIRONMENTAL SENSITIVE AREA
- WILDLIFE MANAGEMENT AREA
- PROJECT OPERATIONS
- RESTRICTED
- OPEN RECREATION

Legend

- Point Markers
- Roads
- Ferry
- State Highway
- US Highway
- Rivers/Streams
- Counties
- USDA Forest Service
- Arkansas Natural Heritage Commission Lands
- Missouri Department of Conservation Lands
- Flowage Easement
- USACE Boundary

MAP SHEET INDEX OVERVIEW




UPDATED MASTER PLAN BULL SHOALS LAKE

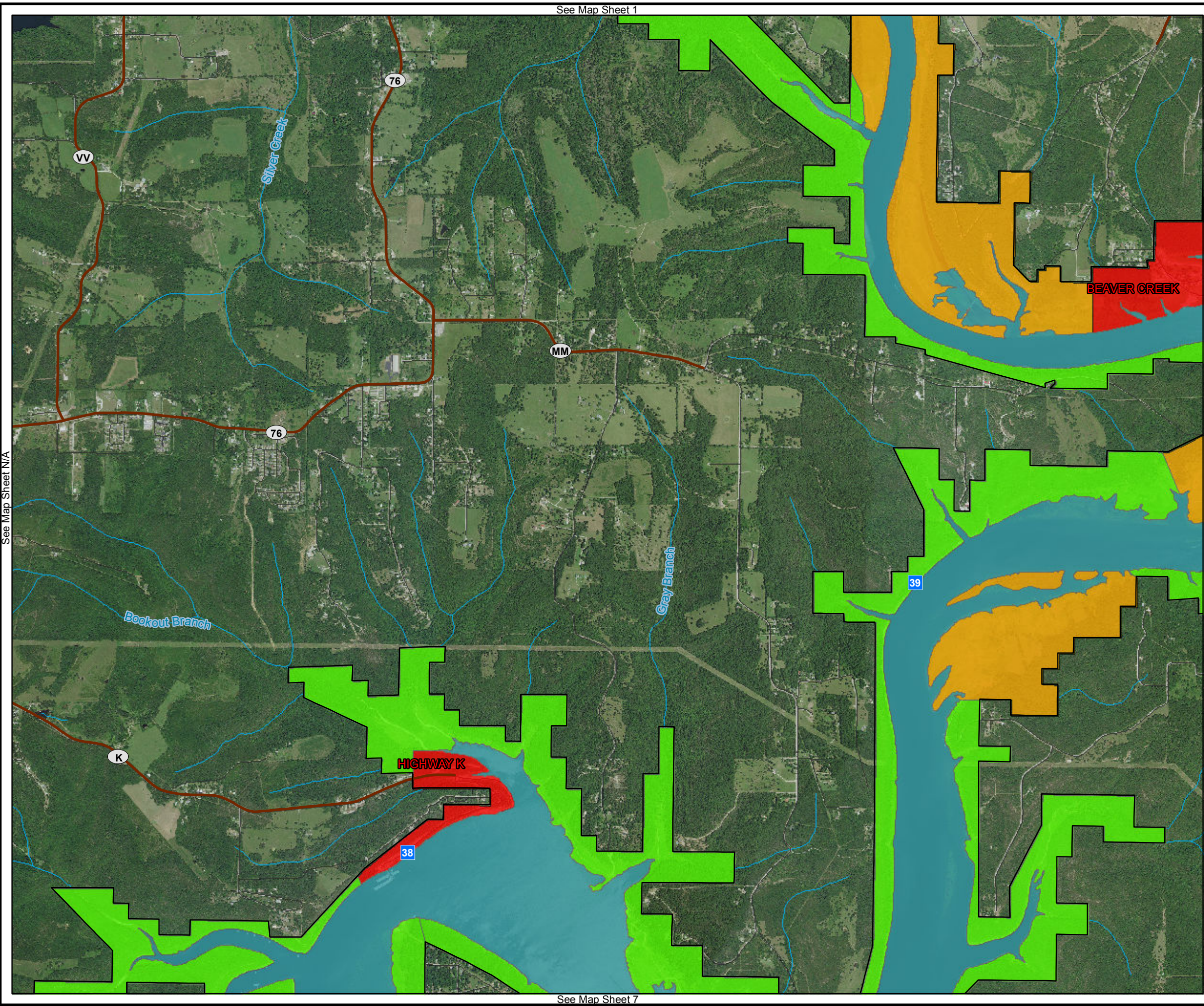
Date: July, 2015

Imagery Date: 2013/2014

Miles



See Map Sheet 4



ALTERNATIVE FOUR (MAXIMUM CONSERVATION)

LAND CLASSIFICATION

HIGH DENSITY RECREATION

ENVIRONMENTAL SENSITIVE AREA

WILDLIFE MANAGEMENT AREA

PROJECT OPERATIONS

RESTRICTED

OPEN RECREATION

Legend

Point Markers

Roads

Ferry

State Highway

US Highway

Rivers/Streams

Counties

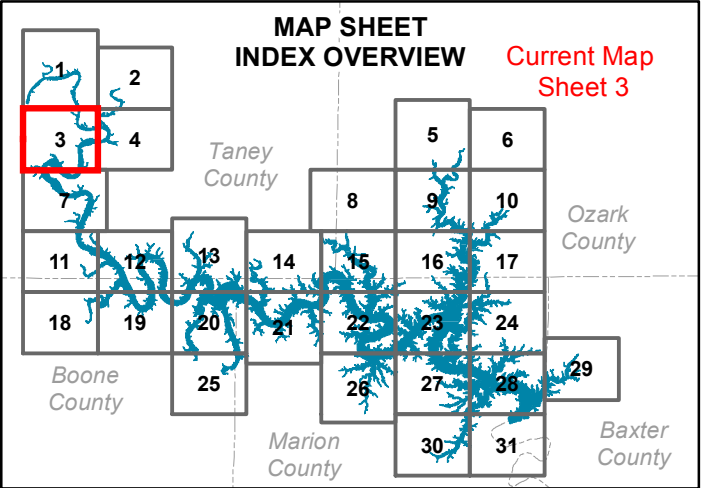
USDA Forest Service

Arkansas Natural Heritage Commission Lands

Missouri Department of Conservation Lands

Flowage Easement

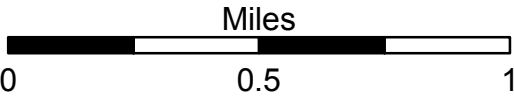
USACE Boundary



UPDATED MASTER PLAN BULL SHOALS LAKE

Date: July, 2015

Imagery Date: 2013/2014









See Map Sheet 2

See Map Sheet 3













See Map Sheet N/A

ALTERNATIVE FOUR (MAXIMUM CONSERVATION)

LAND CLASSIFICATION

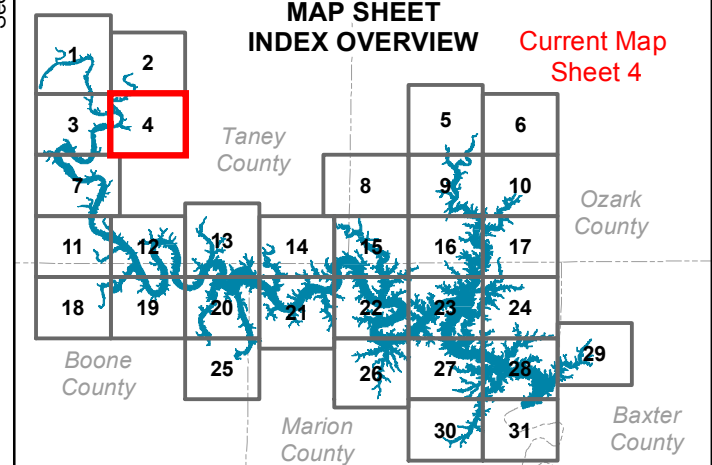
-  HIGH DENSITY RECREATION
-  ENVIRONMENTAL SENSITIVE AREA
-  WILDLIFE MANAGEMENT AREA
-  PROJECT OPERATIONS
-  RESTRICTED
-  OPEN RECREATION

Legend

-  Point Markers
-  Roads
-  Ferry
-  State Highway
-  US Highway
-  Rivers/Streams
-  Counties
-  USDA Forest Service
-  Arkansas Natural Heritage Commission Lands
-  Missouri Department of Conservation Lands
-  Flowage Easement
-  USACE Boundary

MAP SHEET INDEX OVERVIEW

Current Map
Sheet 4




UPDATED MASTER PLAN BULL SHOALS LAKE

Date: July, 2015

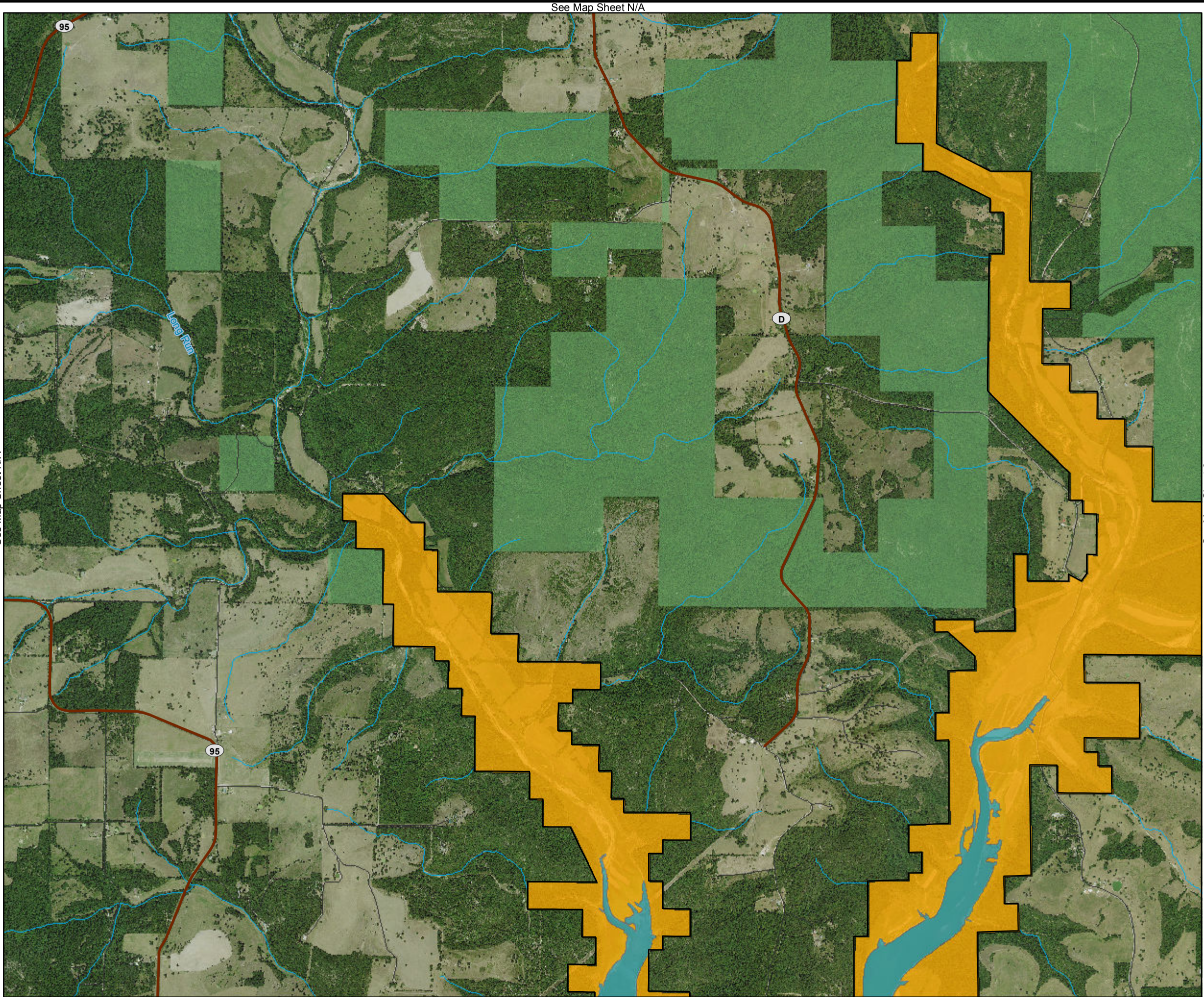
Imagery Date: 2013/2014

Miles



See Map Sheet N/A

See Map Sheet N/A



See Map Sheet N/A

See Map Sheet 9

ALTERNATIVE FOUR (MAXIMUM CONSERVATION)

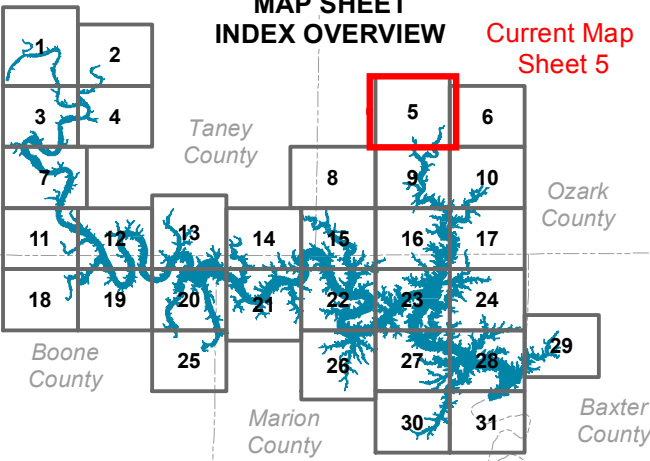
LAND CLASSIFICATION

- HIGH DENSITY RECREATION
- ENVIRONMENTAL SENSITIVE AREA
- WILDLIFE MANAGEMENT AREA
- PROJECT OPERATIONS
- RESTRICTED
- OPEN RECREATION

Legend

- Point Markers
- Roads
- Ferry
- State Highway
- US Highway
- Rivers/Streams
- Counties
- USDA Forest Service
- Arkansas Natural Heritage Commission Lands
- Missouri Department of Conservation Lands
- Flowage Easement
- USACE Boundary

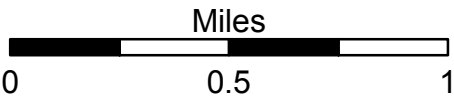
MAP SHEET INDEX OVERVIEW

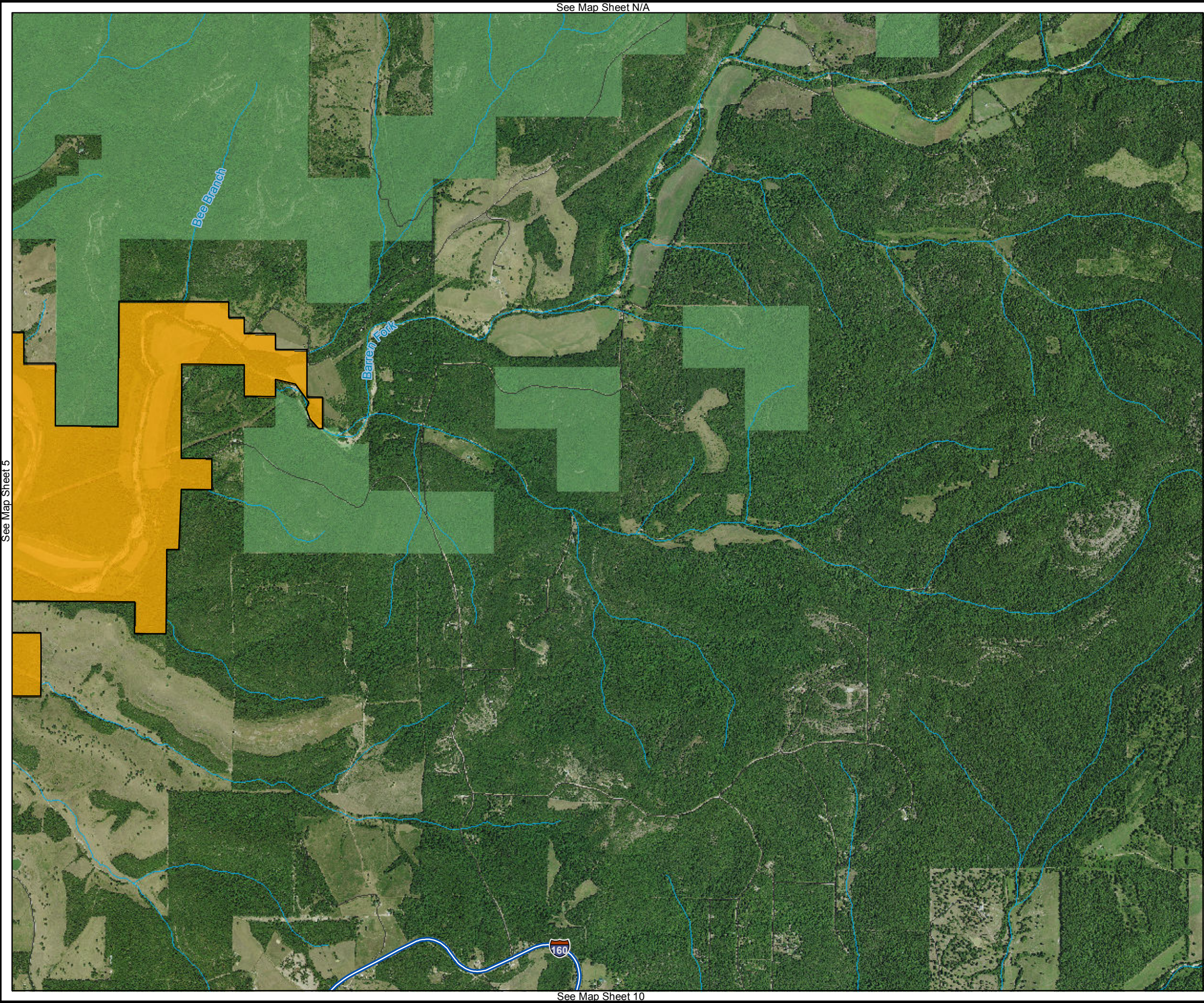


UPDATED MASTER PLAN BULL SHOALS LAKE

Date: July, 2015

Imagery Date: 2013/2014





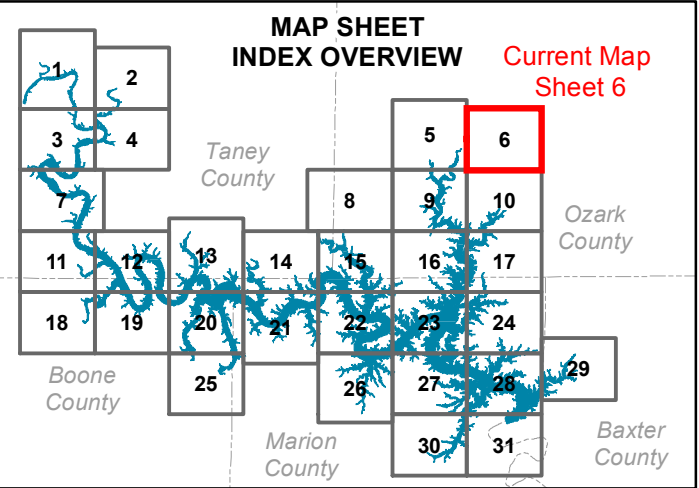
ALTERNATIVE FOUR (MAXIMUM CONSERVATION)

LAND CLASSIFICATION

- HIGH DENSITY RECREATION
- ENVIRONMENTAL SENSITIVE AREA
- WILDLIFE MANAGEMENT AREA
- PROJECT OPERATIONS
- RESTRICTED
- OPEN RECREATION

Legend

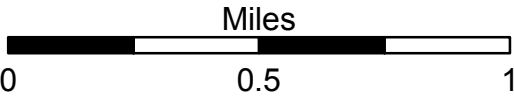
- Point Markers
- Roads
- Ferry
- State Highway
- US Highway
- Rivers/Streams
- Counties
- USDA Forest Service
- Arkansas Natural Heritage Commission Lands
- Missouri Department of Conservation Lands
- Flowage Easement
- USACE Boundary

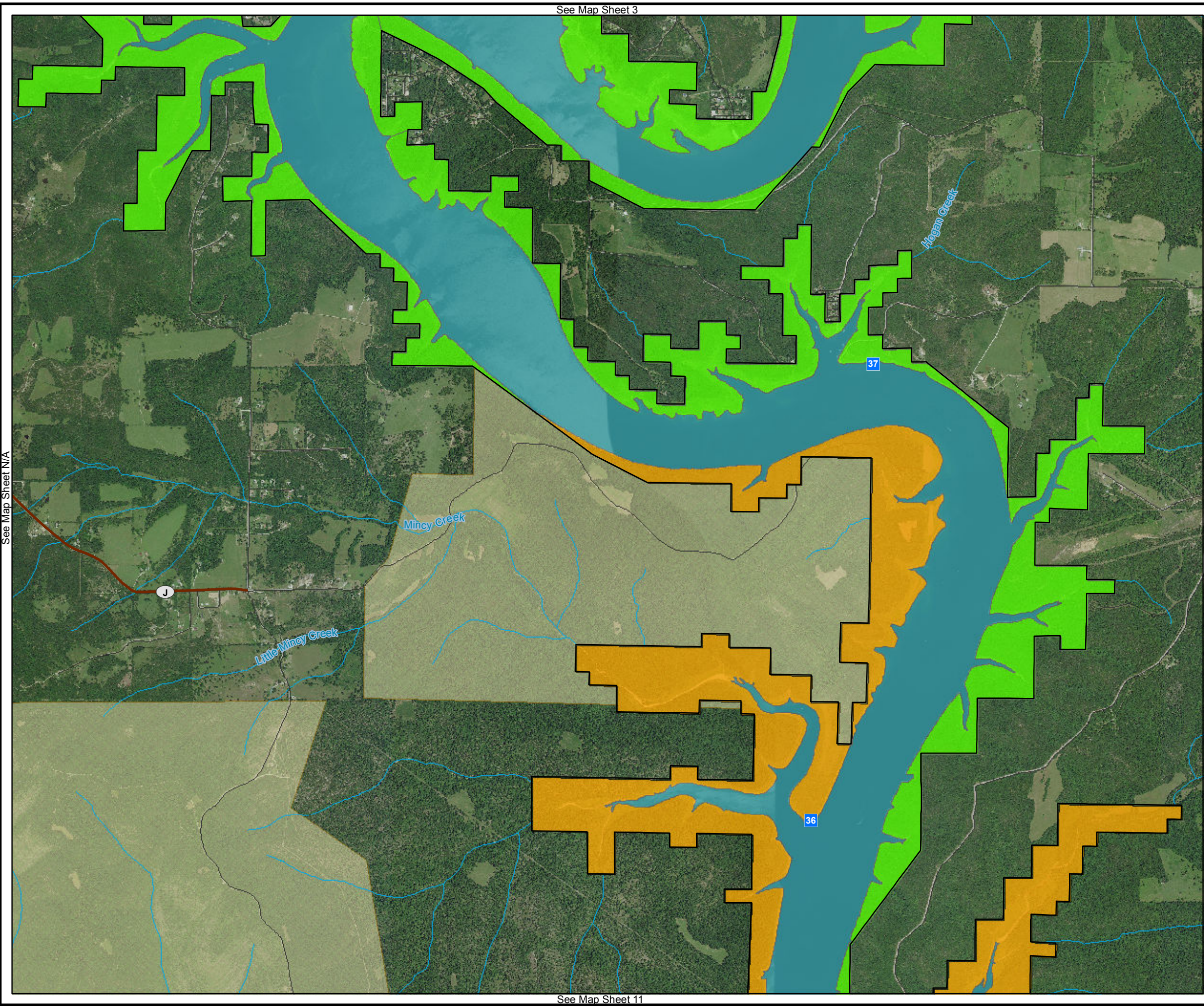


UPDATED MASTER PLAN BULL SHOALS LAKE

Date: July, 2015

Imagery Date: 2013/2014





ALTERNATIVE FOUR (MAXIMUM CONSERVATION)

LAND CLASSIFICATION

- HIGH DENSITY RECREATION
- ENVIRONMENTAL SENSITIVE AREA
- WILDLIFE MANAGEMENT AREA
- PROJECT OPERATIONS
- RESTRICTED
- OPEN RECREATION

Legend

- Point Markers
- Roads
- Ferry
- State Highway
- US Highway
- Rivers/Streams
- Counties
- USDA Forest Service
- Arkansas Natural Heritage Commission Lands
- Missouri Department of Conservation Lands
- Flowage Easement
- USACE Boundary

MAP SHEET INDEX OVERVIEW

Current Map Sheet 7

The index overview shows a grid of 31 map sheets. Sheet 7 is highlighted in red. The grid is labeled with counties: Taney County, Ozark County, Boone County, Marion County, and Baxter County.

UPDATED MASTER PLAN BULL SHOALS LAKE

Date: July, 2015
Imagery Date: 2013/2014

Miles
0 0.5 1

US ARMY CORPS OF ENGINEERS
Little Rock District
Bull Shoals Lake

See Map Sheet N/A

See Map Sheet N/A

See Map Sheet 9

See Map Sheet 15

ALTERNATIVE FOUR (MAXIMUM CONSERVATION)

LAND CLASSIFICATION

HIGH DENSITY RECREATION

ENVIRONMENTAL SENSITIVE AREA

WILDLIFE MANAGEMENT AREA

PROJECT OPERATIONS

RESTRICTED

OPEN RECREATION

Legend

Point Markers

Roads

Ferry

State Highway

US Highway

Rivers/Streams

Counties

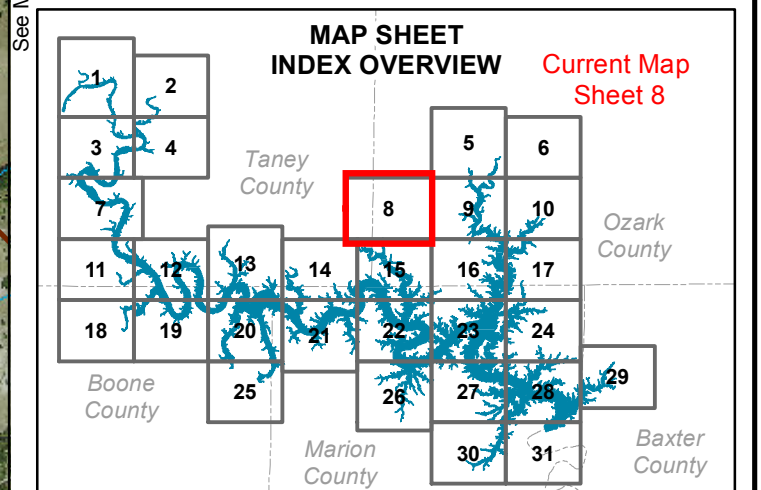
USDA Forest Service

Arkansas Natural Heritage Commission Lands

Missouri Department of Conservation Lands

Flowage Easement

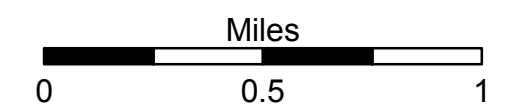
USACE Boundary



UPDATED MASTER PLAN BULL SHOALS LAKE

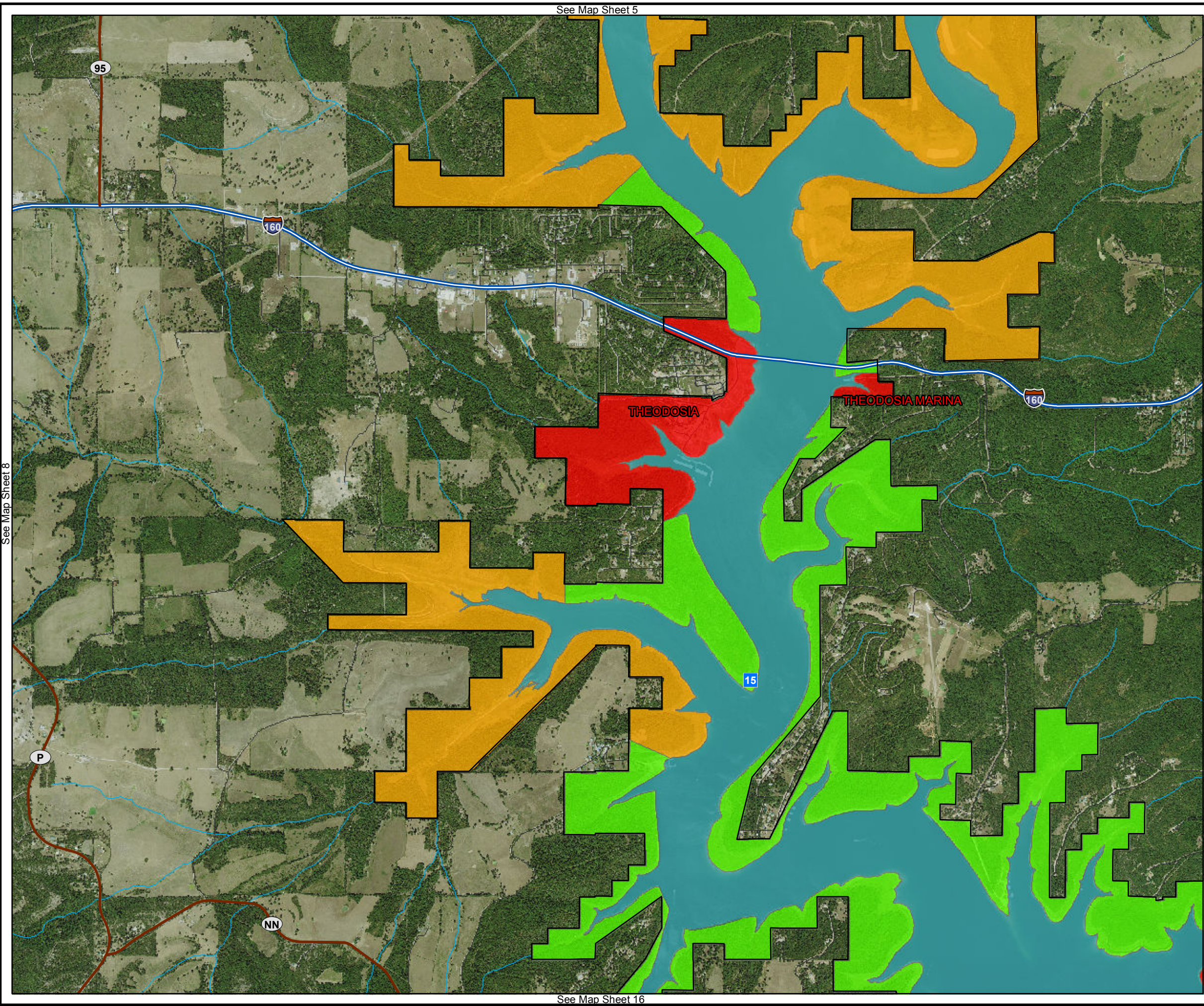
Date: July, 2015

Imagery Date: 2013/2014



US ARMY CORPS
OF ENGINEERS
Little Rock District
Bull Shoals Lake





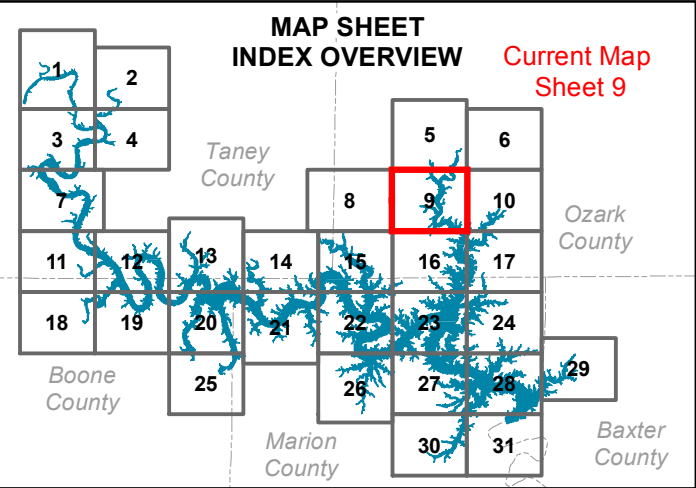
**ALTERNATIVE FOUR
(MAXIMUM CONSERVATION)**

LAND CLASSIFICATION

- HIGH DENSITY RECREATION
- ENVIRONMENTAL SENSITIVE AREA
- WILDLIFE MANAGEMENT AREA
- PROJECT OPERATIONS
- RESTRICTED
- OPEN RECREATION

Legend

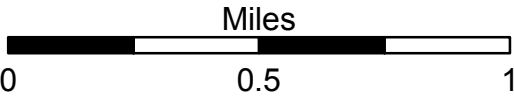
- Point Markers
- Roads
- Ferry
- State Highway
- US Highway
- Rivers/Streams
- Counties
- USDA Forest Service
- Arkansas Natural Heritage Commission Lands
- Missouri Department of Conservation Lands
- Flowage Easement
- USACE Boundary

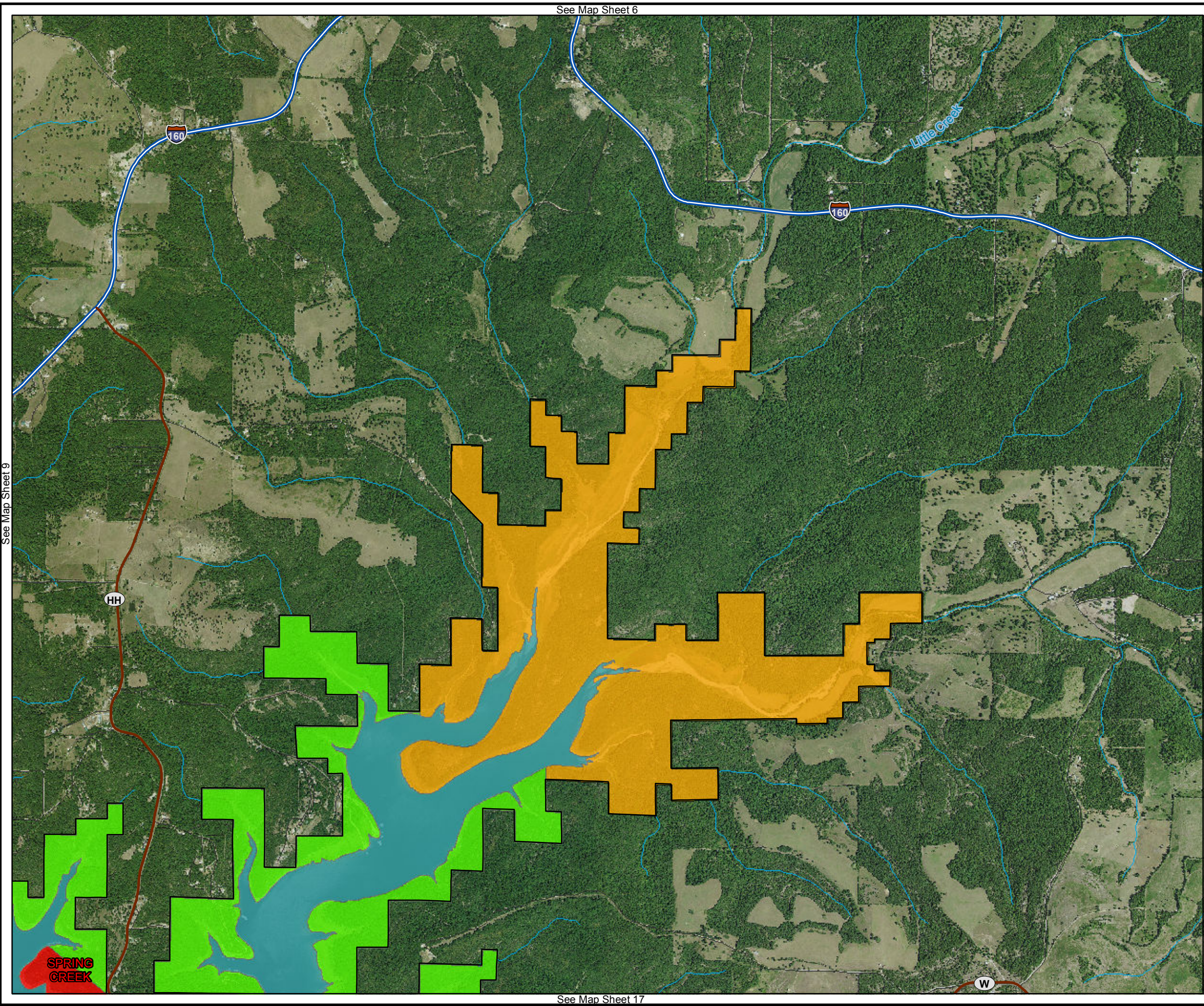


**UPDATED MASTER PLAN
BULL SHOALS LAKE**

Date: July, 2015

Imagery Date: 2013/2014





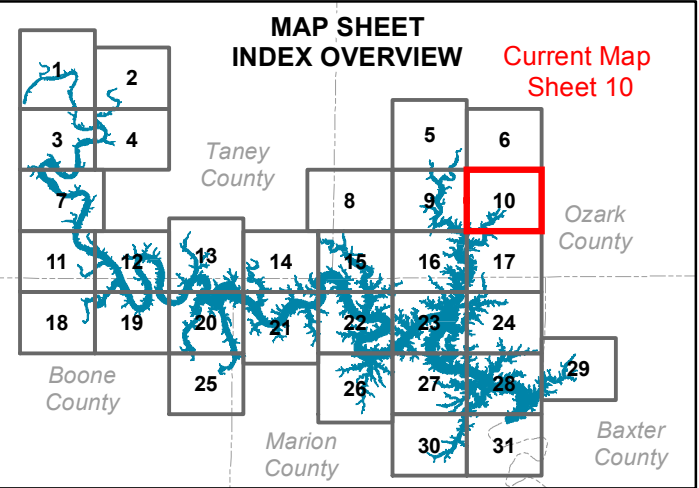
ALTERNATIVE FOUR (MAXIMUM CONSERVATION)

LAND CLASSIFICATION

- HIGH DENSITY RECREATION
- ENVIRONMENTAL SENSITIVE AREA
- WILDLIFE MANAGEMENT AREA
- PROJECT OPERATIONS
- RESTRICTED
- OPEN RECREATION

Legend

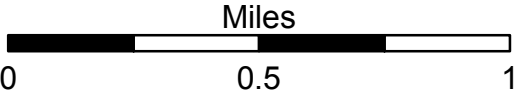
- Point Markers
- Roads
- Ferry
- State Highway
- US Highway
- Rivers/Streams
- Counties
- USDA Forest Service
- Arkansas Natural Heritage Commission Lands
- Missouri Department of Conservation Lands
- Flowage Easement
- USACE Boundary

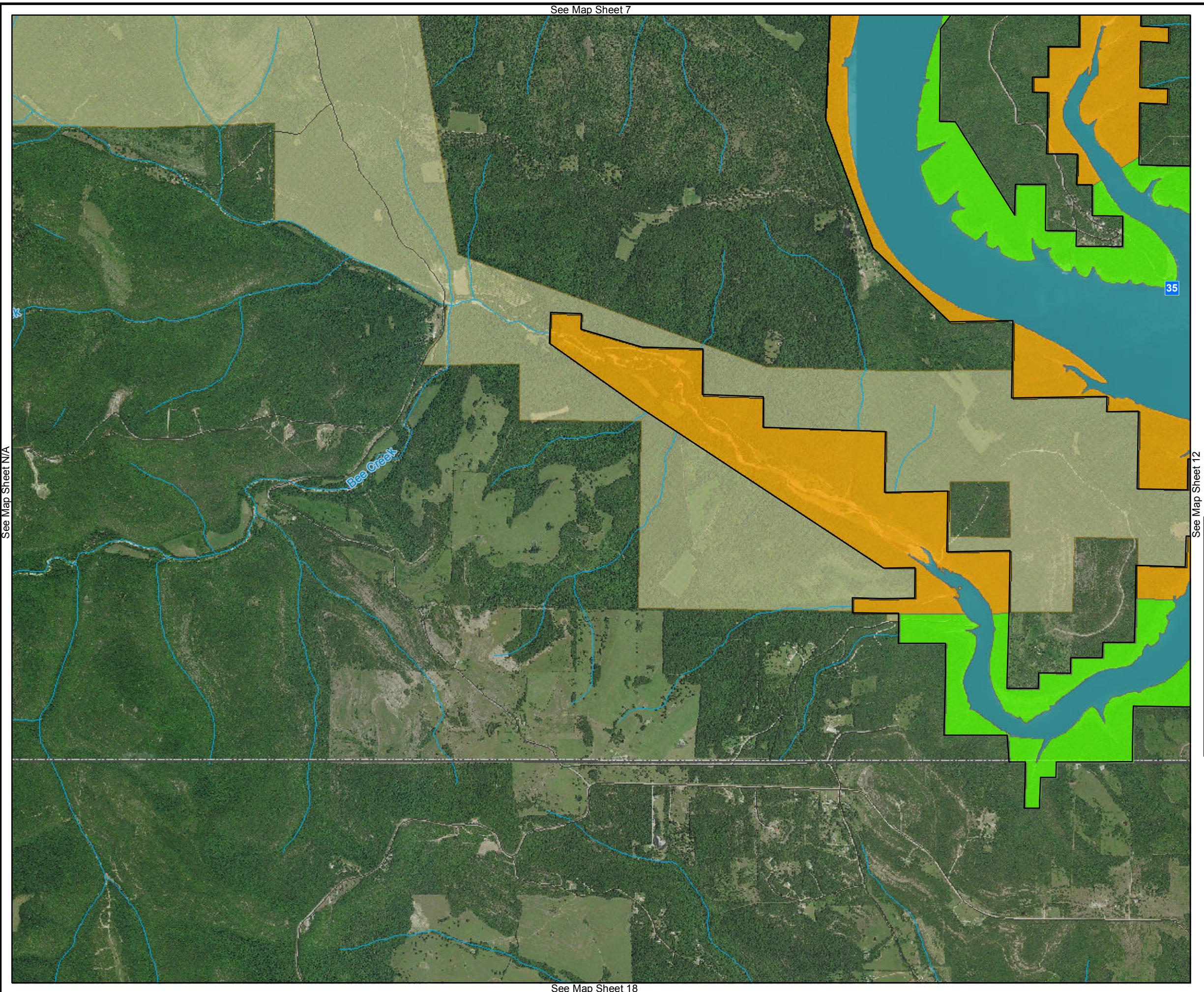


UPDATED MASTER PLAN BULL SHOALS LAKE

Date: July, 2015

Imagery Date: 2013/2014





ALTERNATIVE FOUR (MAXIMUM CONSERVATION)

LAND CLASSIFICATION

HIGH DENSITY RECREATION

ENVIRONMENTAL SENSITIVE AREA

WILDLIFE MANAGEMENT AREA

PROJECT OPERATIONS

RESTRICTED

OPEN RECREATION

Legend

Point Markers

Roads

Ferry

State Highway

US Highway

Rivers/Streams

Counties

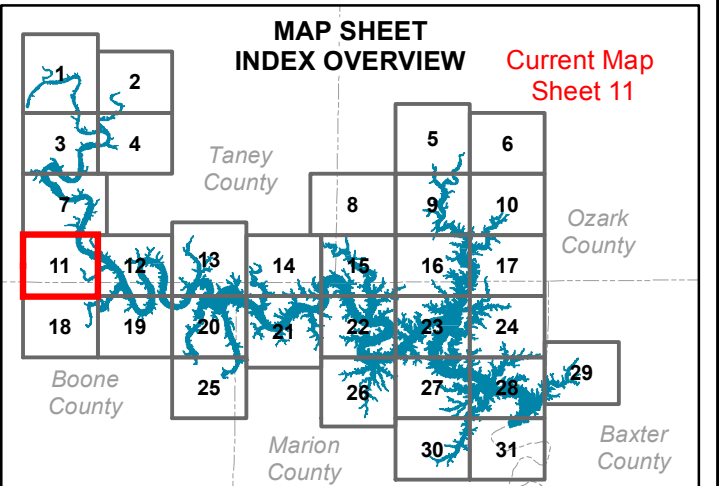
USDA Forest Service

Arkansas Natural Heritage Commission Lands

Missouri Department of Conservation Lands

Flowage Easement

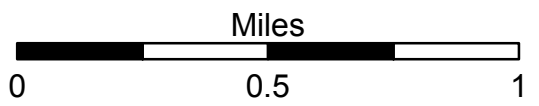
USACE Boundary



UPDATED MASTER PLAN BULL SHOALS LAKE

Date: July, 2015

Imagery Date: 2013/2014



See Map Sheet N/A

See Map Sheet 11

See Map Sheet 13

See Map Sheet 19

ALTERNATIVE FOUR (MAXIMUM CONSERVATION)

LAND CLASSIFICATION

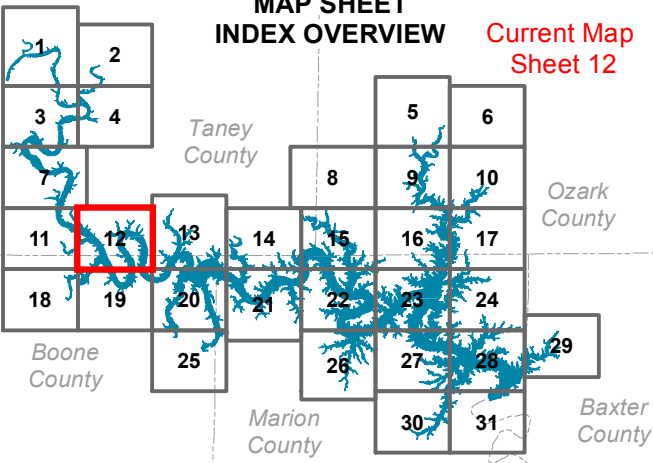
- HIGH DENSITY RECREATION
- ENVIRONMENTAL SENSITIVE AREA
- WILDLIFE MANAGEMENT AREA
- PROJECT OPERATIONS
- RESTRICTED
- OPEN RECREATION

Legend

- Point Markers
- Roads
- Ferry
- State Highway
- US Highway
- Rivers/Streams
- Counties
- USDA Forest Service
- Arkansas Natural Heritage Commission Lands
- Missouri Department of Conservation Lands
- Flowage Easement
- USACE Boundary

MAP SHEET INDEX OVERVIEW

Current Map
Sheet 12




UPDATED MASTER PLAN BULL SHOALS LAKE

Date: July, 2015

Imagery Date: 2013/2014

Miles



ALTERNATIVE FOUR (MAXIMUM CONSERVATION)

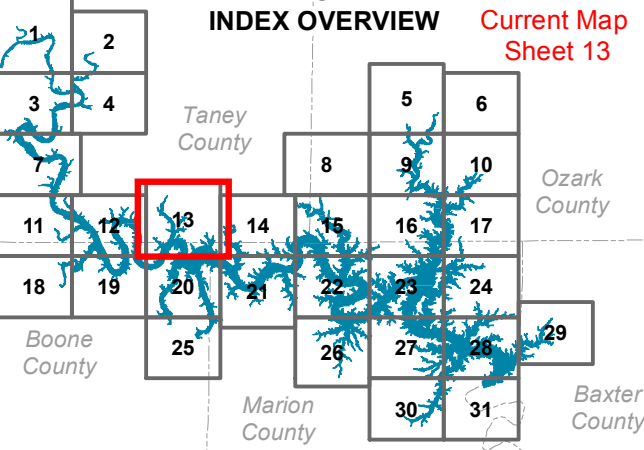
LAND CLASSIFICATION

- HIGH DENSITY RECREATION
- ENVIRONMENTAL SENSITIVE AREA
- WILDLIFE MANAGEMENT AREA
- PROJECT OPERATIONS
- RESTRICTED
- OPEN RECREATION

Legend

- Point Markers
- Roads
- Ferry
- State Highway
- US Highway
- Rivers/Streams
- Counties
- USDA Forest Service
- Arkansas Natural Heritage Commission Lands
- Missouri Department of Conservation Lands
- Flowage Easement
- USACE Boundary

MAP SHEET INDEX OVERVIEW




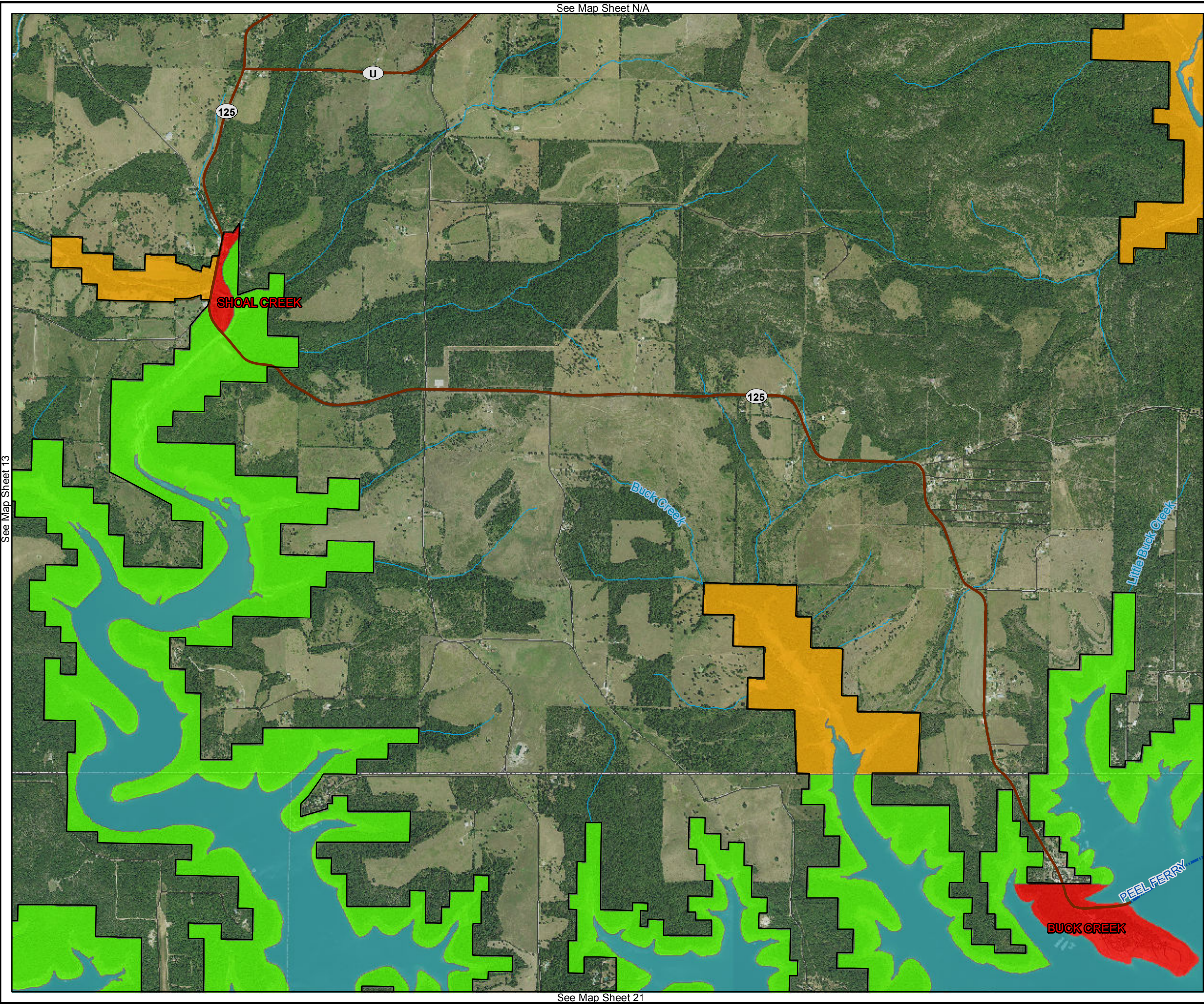
UPDATED MASTER PLAN BULL SHOALS LAKE

Date: July, 2015

Imagery Date: 2013/2014

Miles





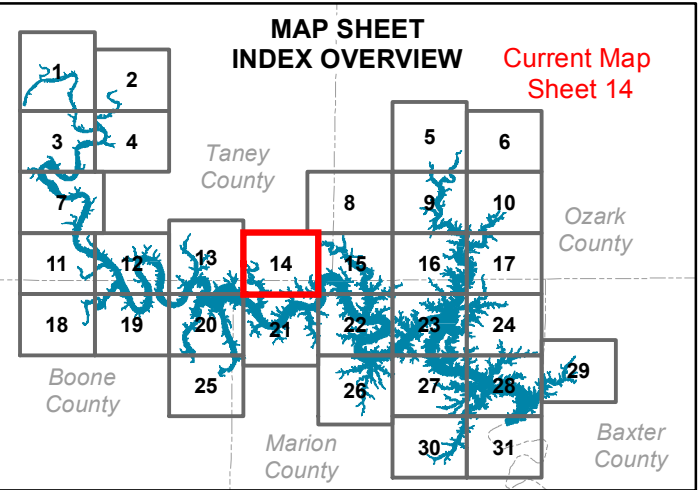
ALTERNATIVE FOUR (MAXIMUM CONSERVATION)

LAND CLASSIFICATION

- HIGH DENSITY RECREATION
- ENVIRONMENTAL SENSITIVE AREA
- WILDLIFE MANAGEMENT AREA
- PROJECT OPERATIONS
- RESTRICTED
- OPEN RECREATION

Legend

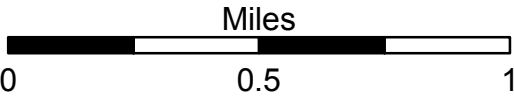
- Point Markers
- Roads
- Ferry
- State Highway
- US Highway
- Rivers/Streams
- Counties
- USDA Forest Service
- Arkansas Natural Heritage Commission Lands
- Missouri Department of Conservation Lands
- Flowage Easement
- USACE Boundary

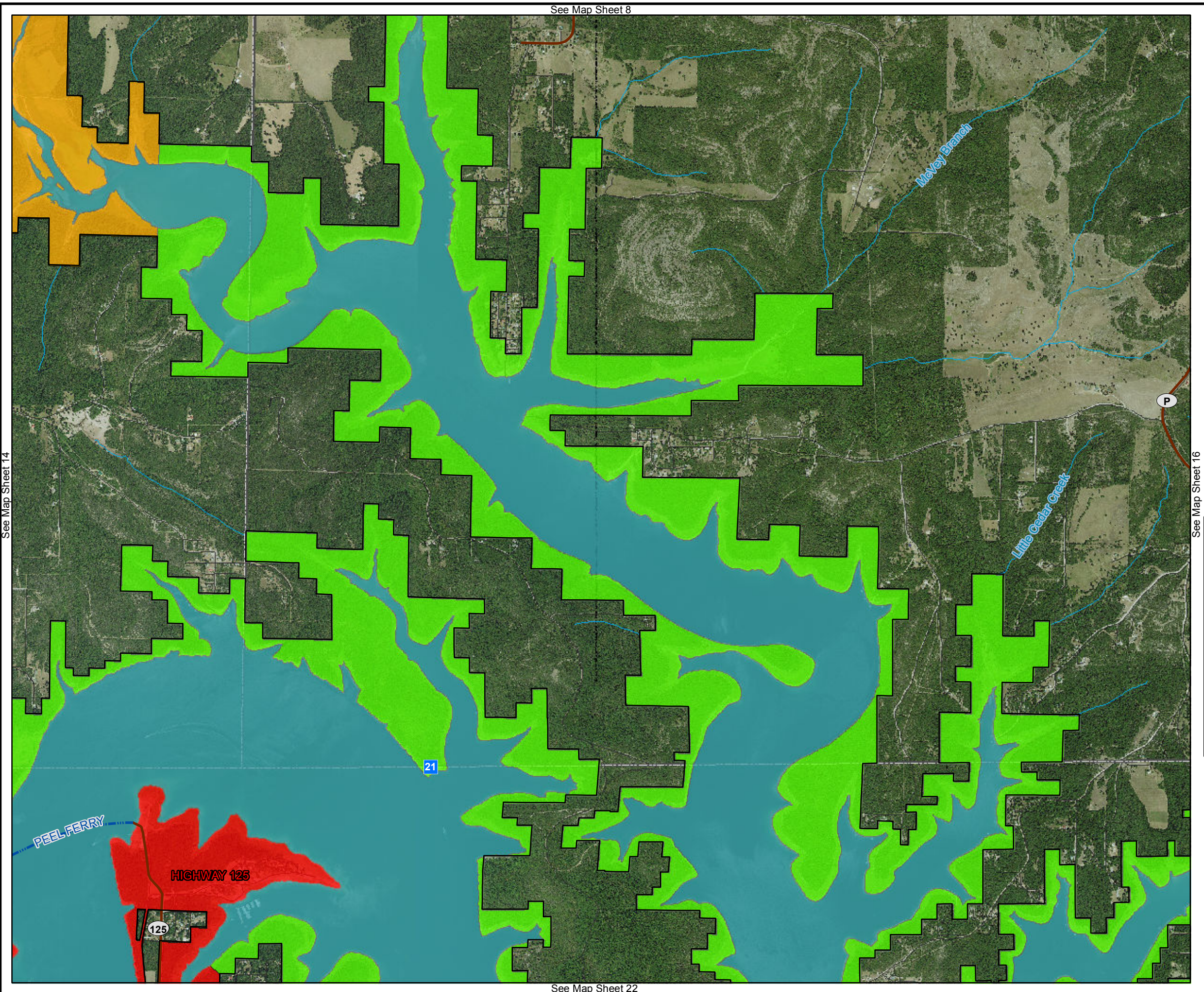


UPDATED MASTER PLAN BULL SHOALS LAKE

Date: July, 2015

Imagery Date: 2013/2014





ALTERNATIVE FOUR (MAXIMUM CONSERVATION)

LAND CLASSIFICATION

HIGH DENSITY RECREATION

ENVIRONMENTAL SENSITIVE AREA

WILDLIFE MANAGEMENT AREA

PROJECT OPERATIONS

RESTRICTED

OPEN RECREATION

Legend

Point Markers

Roads

Ferry

State Highway

US Highway

Rivers/Streams

Counties

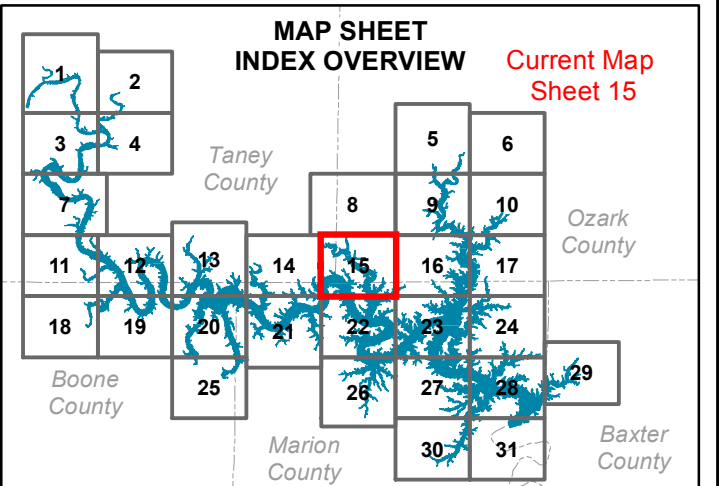
USDA Forest Service

Arkansas Natural Heritage Commission Lands

Missouri Department of Conservation Lands

Flowage Easement

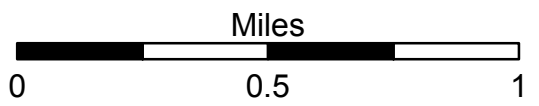
USACE Boundary

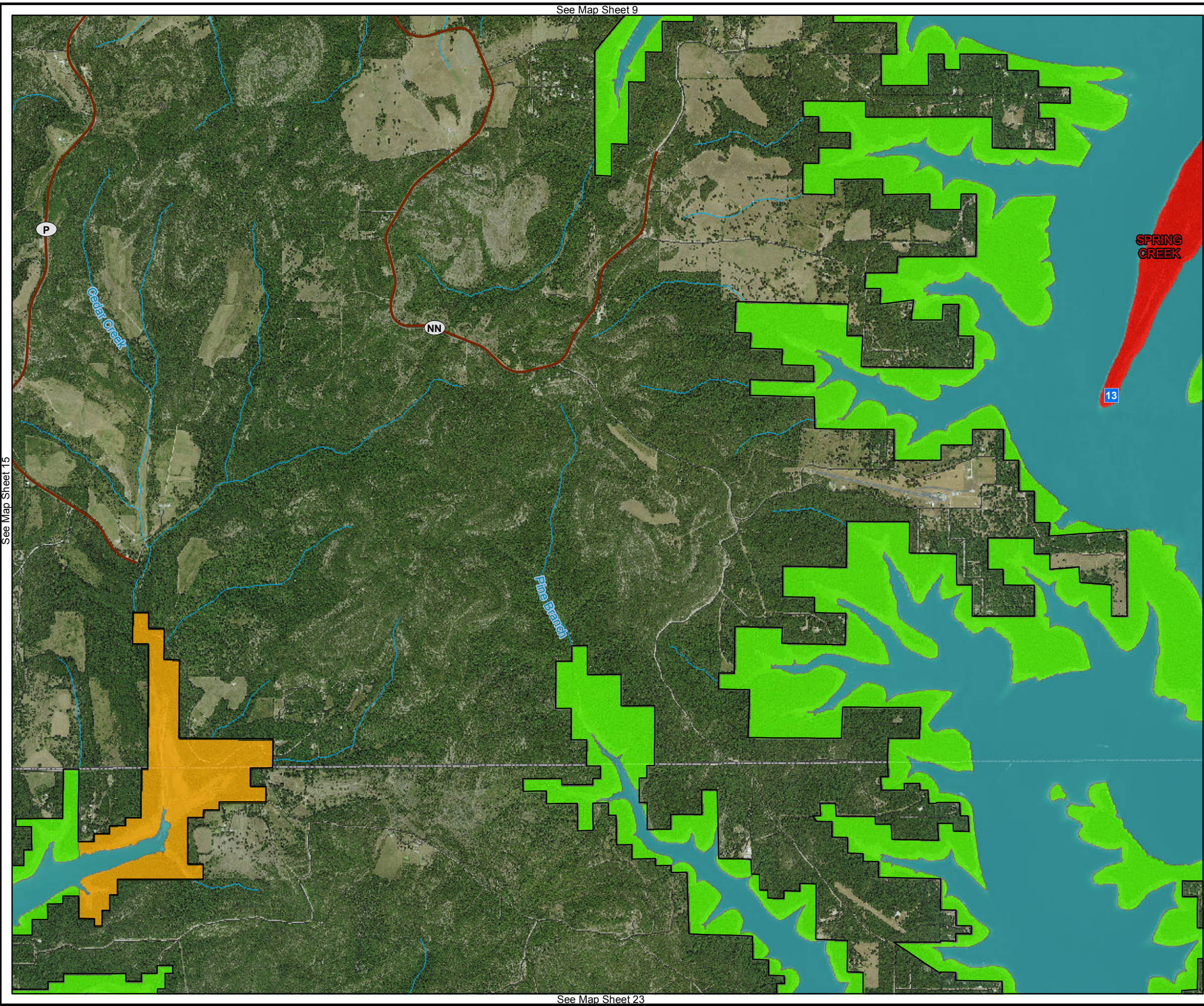


UPDATED MASTER PLAN BULL SHOALS LAKE

Date: July, 2015

Imagery Date: 2013/2014





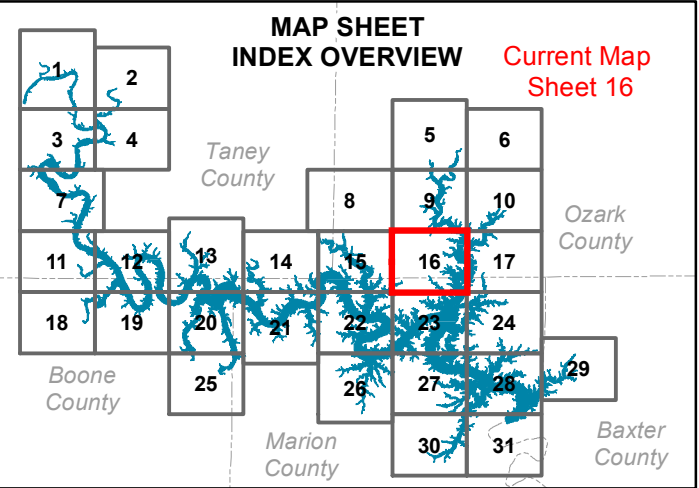
ALTERNATIVE FOUR (MAXIMUM CONSERVATION)

LAND CLASSIFICATION

- HIGH DENSITY RECREATION
- ENVIRONMENTAL SENSITIVE AREA
- WILDLIFE MANAGEMENT AREA
- PROJECT OPERATIONS
- RESTRICTED
- OPEN RECREATION

Legend

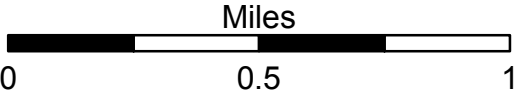
- Point Markers
- Roads
- Ferry
- State Highway
- US Highway
- Rivers/Streams
- Counties
- USDA Forest Service
- Arkansas Natural Heritage Commission Lands
- Missouri Department of Conservation Lands
- Flowage Easement
- USACE Boundary

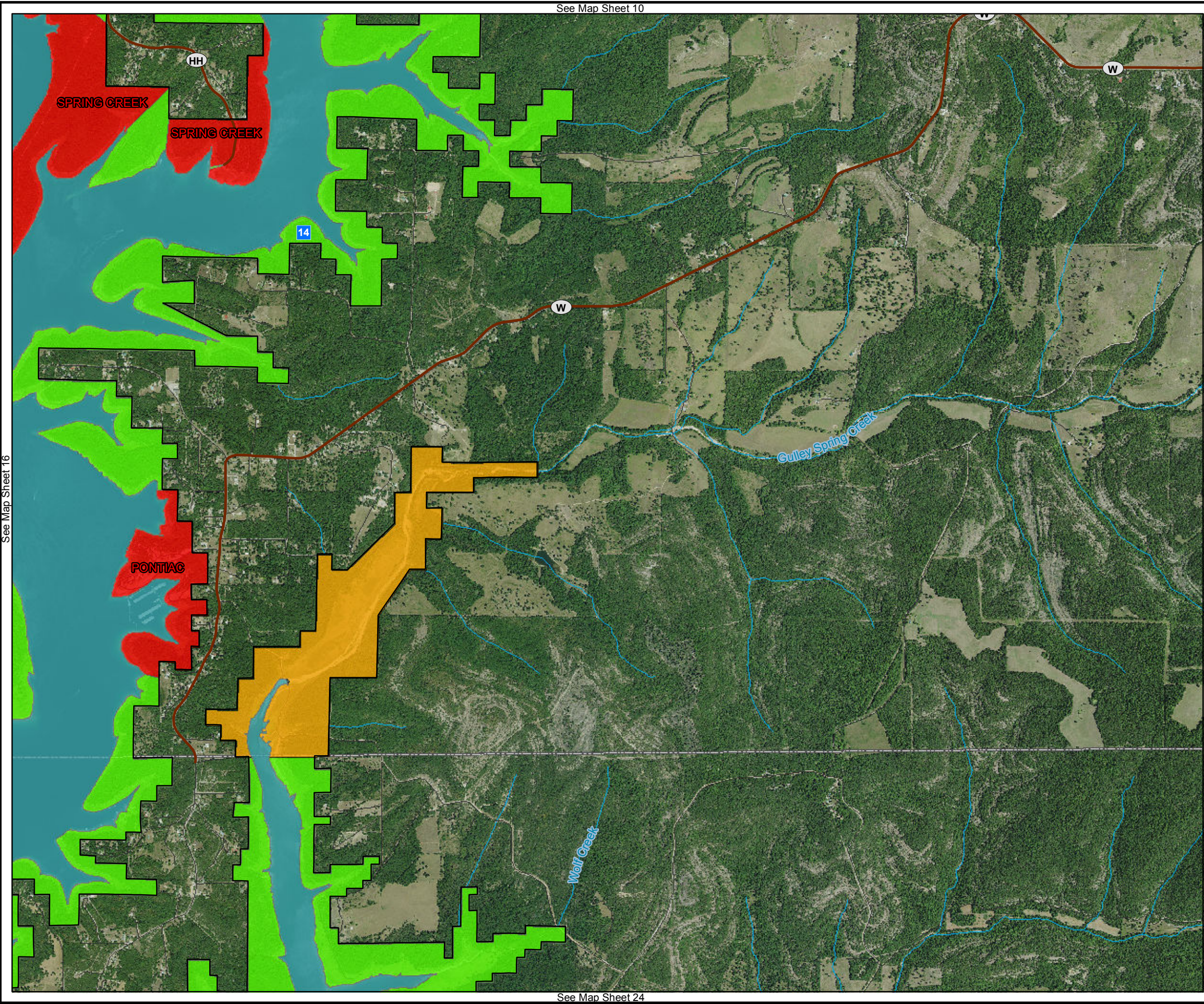


UPDATED MASTER PLAN BULL SHOALS LAKE

Date: July, 2015

Imagery Date: 2013/2014





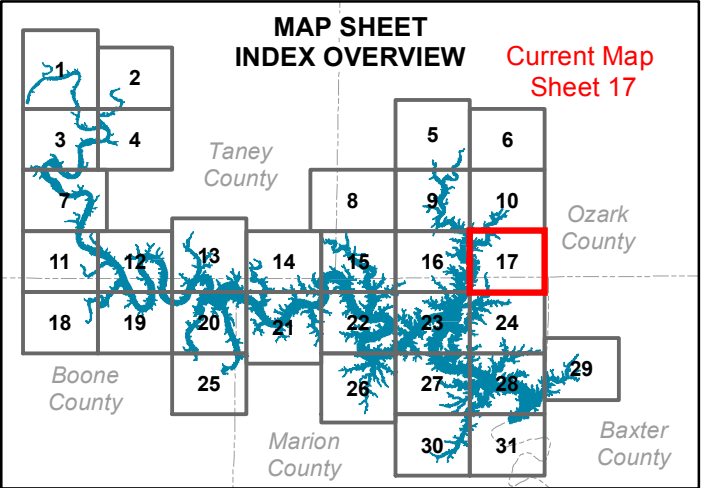
ALTERNATIVE FOUR (MAXIMUM CONSERVATION)

LAND CLASSIFICATION

- HIGH DENSITY RECREATION
- ENVIRONMENTAL SENSITIVE AREA
- WILDLIFE MANAGEMENT AREA
- PROJECT OPERATIONS
- RESTRICTED
- OPEN RECREATION

Legend

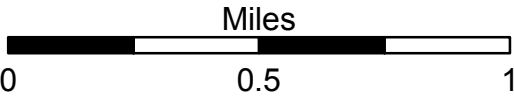
- Point Markers
- Roads
- Ferry
- State Highway
- US Highway
- Rivers/Streams
- Counties
- USDA Forest Service
- Arkansas Natural Heritage Commission Lands
- Missouri Department of Conservation Lands
- Flowage Easement
- USACE Boundary



UPDATED MASTER PLAN BULL SHOALS LAKE

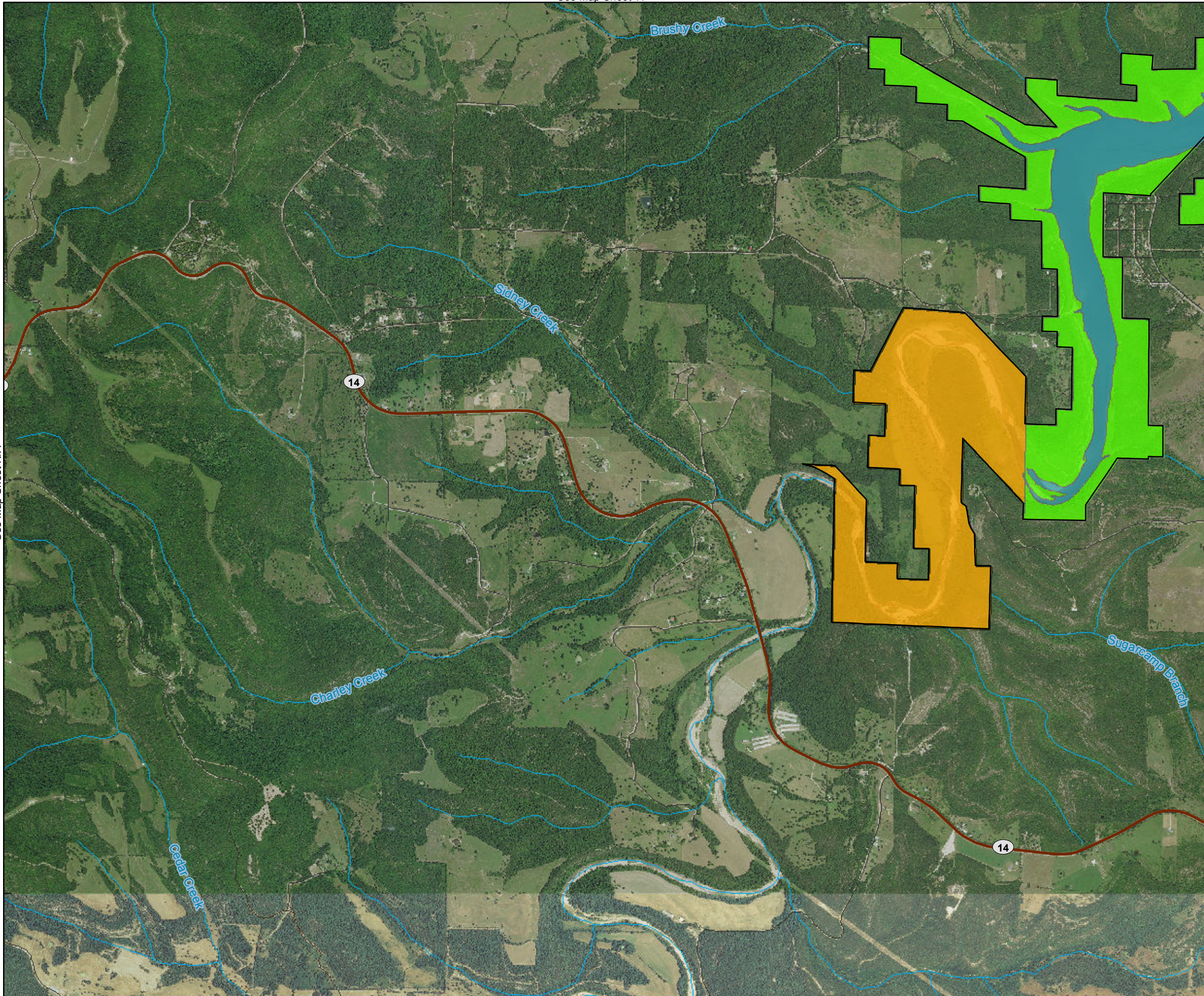
Date: July, 2015

Imagery Date: 2013/2014



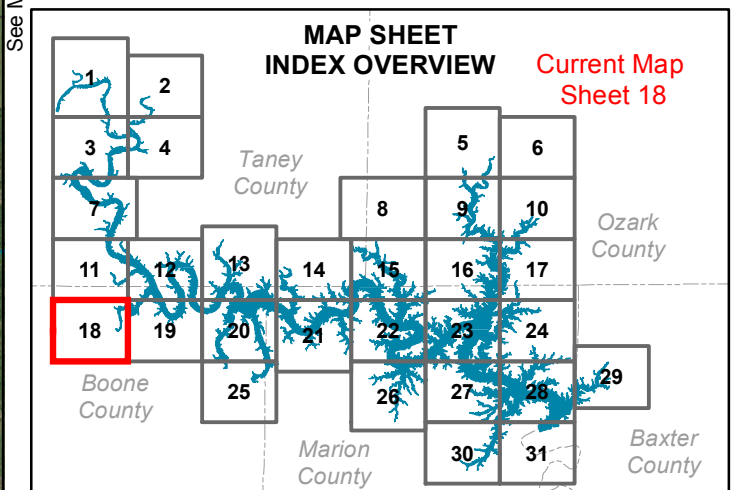
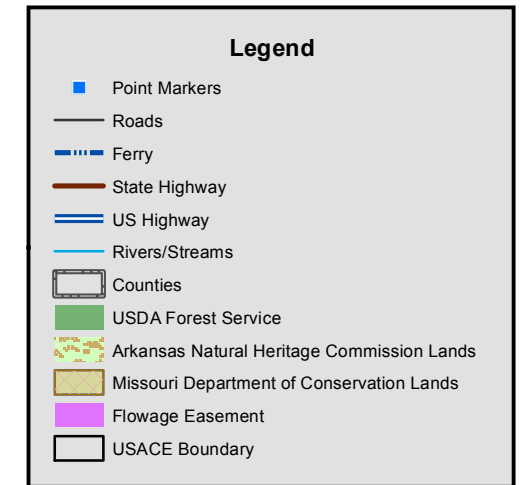
See Map Sheet 11

See Map Sheet N/A



See Map Sheet 19

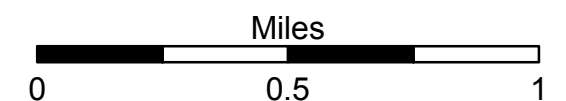
ALTERNATIVE FOUR (MAXIMUM CONSERVATION)



UPDATED MASTER PLAN BULL SHOALS LAKE

Date: July, 2015

Imagery Date: 2013/2014

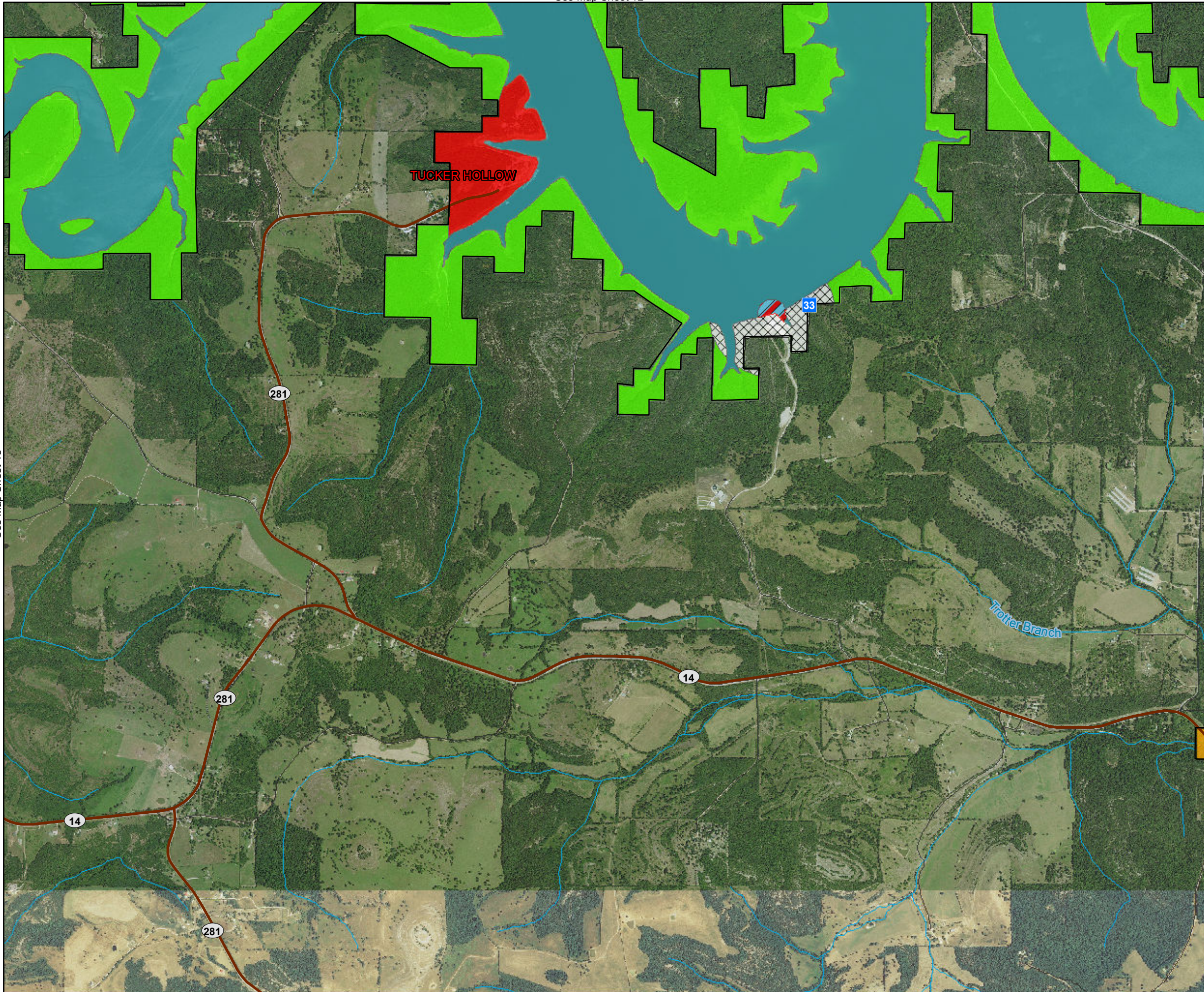


See Map Sheet N/A

See Map Sheet 18

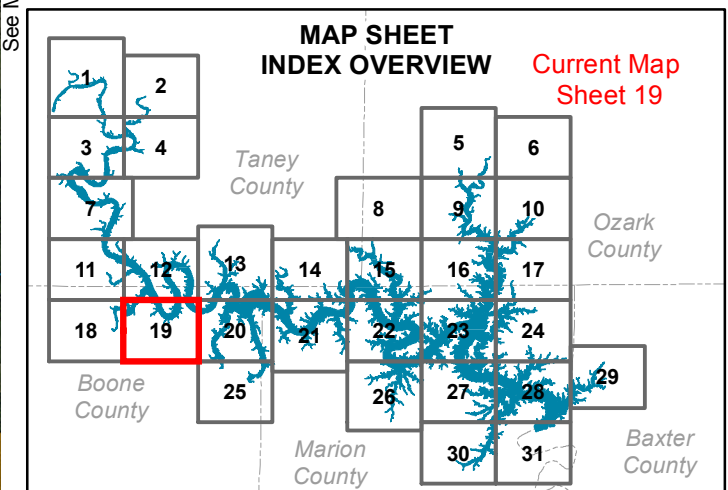

See Map Sheet 12

See Map Sheet 20



See Map Sheet N/A


ALTERNATIVE FOUR (MAXIMUM CONSERVATION)



UPDATED MASTER PLAN BULL SHOALS LAKE

Date: July, 2015

Imagery Date: 2013/2014



See Map Sheet 13

See Map Sheet 19

See Map Sheet 21

See Map Sheet 25

ALTERNATIVE FOUR (MAXIMUM CONSERVATION)

LAND CLASSIFICATION

HIGH DENSITY RECREATION

ENVIRONMENTAL SENSITIVE AREA

WILDLIFE MANAGEMENT AREA

PROJECT OPERATIONS

RESTRICTED

OPEN RECREATION

Legend

Point Markers

Roads

Ferry

State Highway

US Highway

Rivers/Streams

Counties

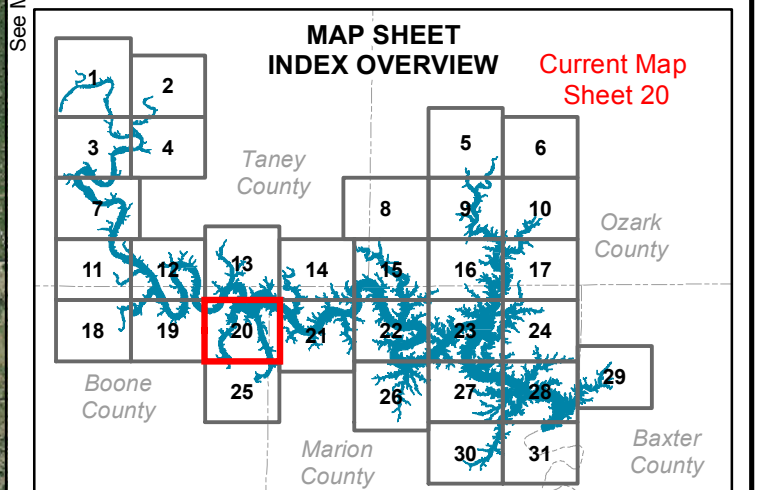
USDA Forest Service

Arkansas Natural Heritage Commission Lands

Missouri Department of Conservation Lands

Flowage Easement

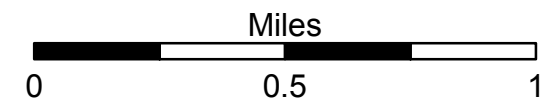
USACE Boundary



UPDATED MASTER PLAN BULL SHOALS LAKE

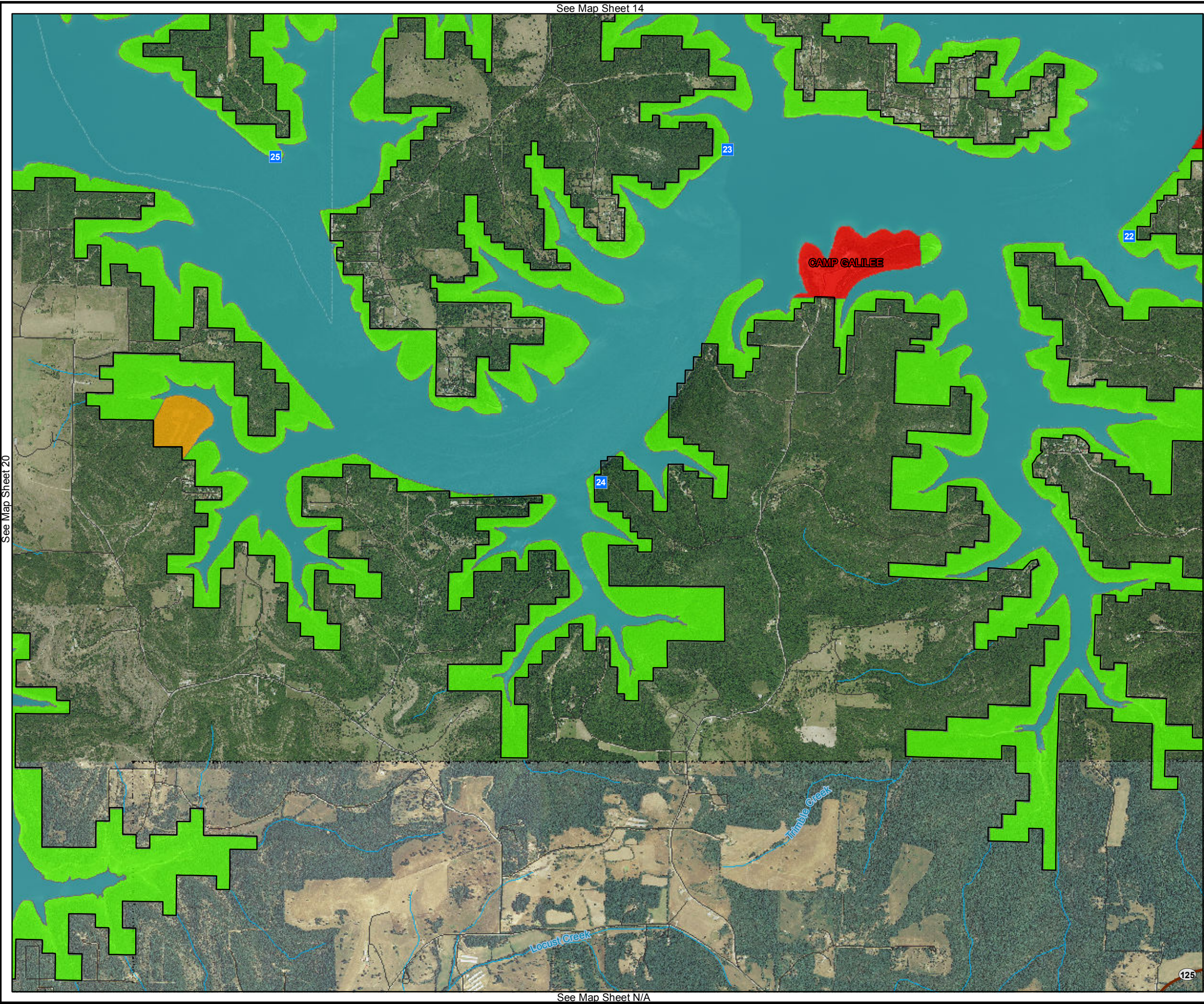
Date: July, 2015

Imagery Date: 2013/2014



US ARMY CORPS
OF ENGINEERS
Little Rock District
Bull Shoals Lake





ALTERNATIVE FOUR (MAXIMUM CONSERVATION)

LAND CLASSIFICATION

- HIGH DENSITY RECREATION
- ENVIRONMENTAL SENSITIVE AREA
- WILDLIFE MANAGEMENT AREA
- PROJECT OPERATIONS
- RESTRICTED
- OPEN RECREATION

Legend

- Point Markers
- Roads
- Ferry
- State Highway
- US Highway
- Rivers/Streams
- Counties
- USDA Forest Service
- Arkansas Natural Heritage Commission Lands
- Missouri Department of Conservation Lands
- Flowage Easement
- USACE Boundary

MAP SHEET INDEX OVERVIEW

Current Map Sheet 21

**UPDATED MASTER PLAN
BULL SHOALS LAKE**

Date: July, 2015

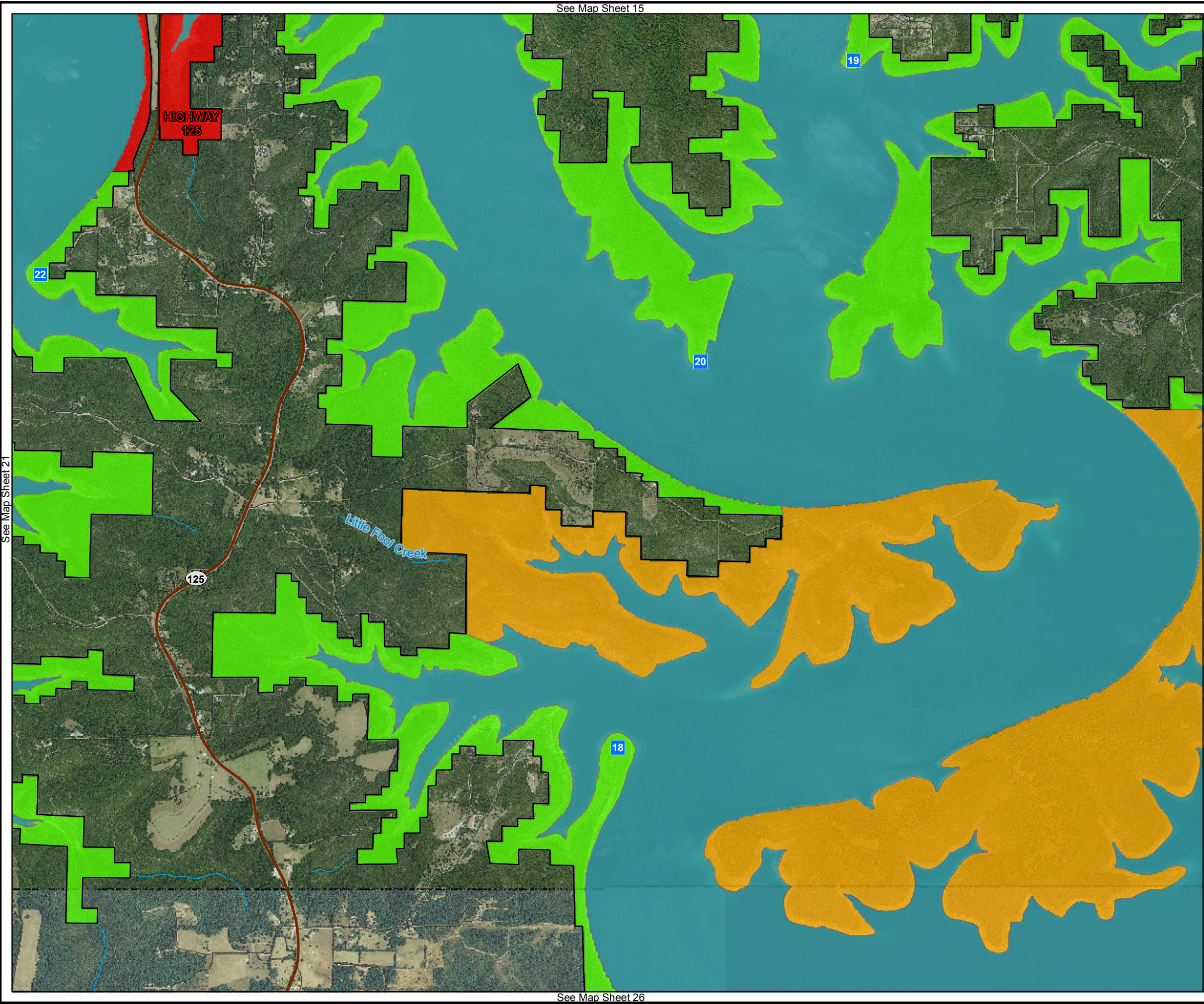
Imagery Date: 2013/2014

Miles

0 0.5 1

**US ARMY CORPS
OF ENGINEERS**
Little Rock District
Bull Shoals Lake

N
W E
S



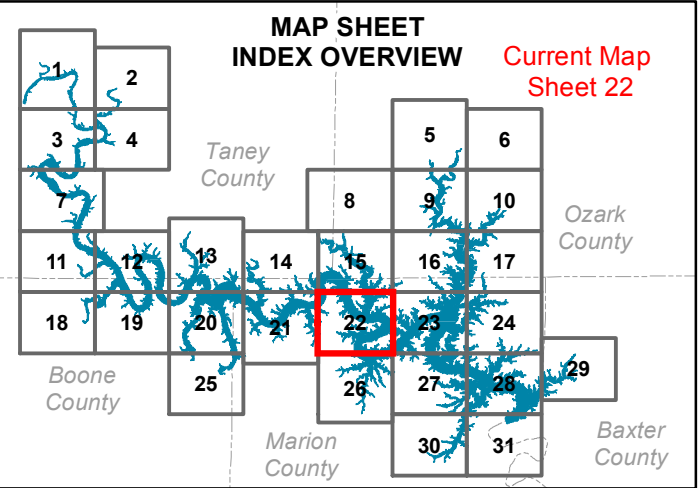
ALTERNATIVE FOUR (MAXIMUM CONSERVATION)

LAND CLASSIFICATION

- HIGH DENSITY RECREATION
- ENVIRONMENTAL SENSITIVE AREA
- WILDLIFE MANAGEMENT AREA
- PROJECT OPERATIONS
- RESTRICTED
- OPEN RECREATION

Legend

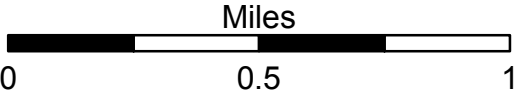
- Point Markers
- Roads
- Ferry
- State Highway
- US Highway
- Rivers/Streams
- Counties
- USDA Forest Service
- Arkansas Natural Heritage Commission Lands
- Missouri Department of Conservation Lands
- Flowage Easement
- USACE Boundary



UPDATED MASTER PLAN BULL SHOALS LAKE

Date: July, 2015

Imagery Date: 2013/2014





ALTERNATIVE FOUR (MAXIMUM CONSERVATION)

LAND CLASSIFICATION

- HIGH DENSITY RECREATION
- ENVIRONMENTAL SENSITIVE AREA
- WILDLIFE MANAGEMENT AREA
- PROJECT OPERATIONS
- RESTRICTED
- OPEN RECREATION

Legend

- Point Markers
- Roads
- Ferry
- State Highway
- US Highway
- Rivers/Streams
- Counties
- USDA Forest Service
- Arkansas Natural Heritage Commission Lands
- Missouri Department of Conservation Lands
- Flowage Easement
- USACE Boundary

MAP SHEET INDEX OVERVIEW

Current Map Sheet 23

Taney County, Ozark County, Boone County, Marion County, Baxter County

UPDATED MASTER PLAN BULL SHOALS LAKE

Date: July, 2015
Imagery Date: 2013/2014

Miles
0 0.5 1

US ARMY CORPS OF ENGINEERS
Little Rock District
Bull Shoals Lake

See Map Sheet 17

See Map Sheet 23

See Map Sheet N/A

See Map Sheet 28

ALTERNATIVE FOUR (MAXIMUM CONSERVATION)

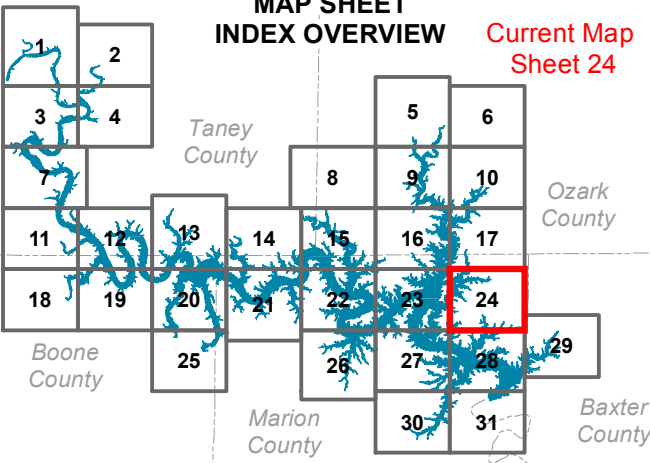
LAND CLASSIFICATION

- HIGH DENSITY RECREATION
- ENVIRONMENTAL SENSITIVE AREA
- WILDLIFE MANAGEMENT AREA
- PROJECT OPERATIONS
- RESTRICTED
- OPEN RECREATION

Legend

- Point Markers
- Roads
- Ferry
- State Highway
- US Highway
- Rivers/Streams
- Counties
- USDA Forest Service
- Arkansas Natural Heritage Commission Lands
- Missouri Department of Conservation Lands
- Flowage Easement
- USACE Boundary

MAP SHEET INDEX OVERVIEW




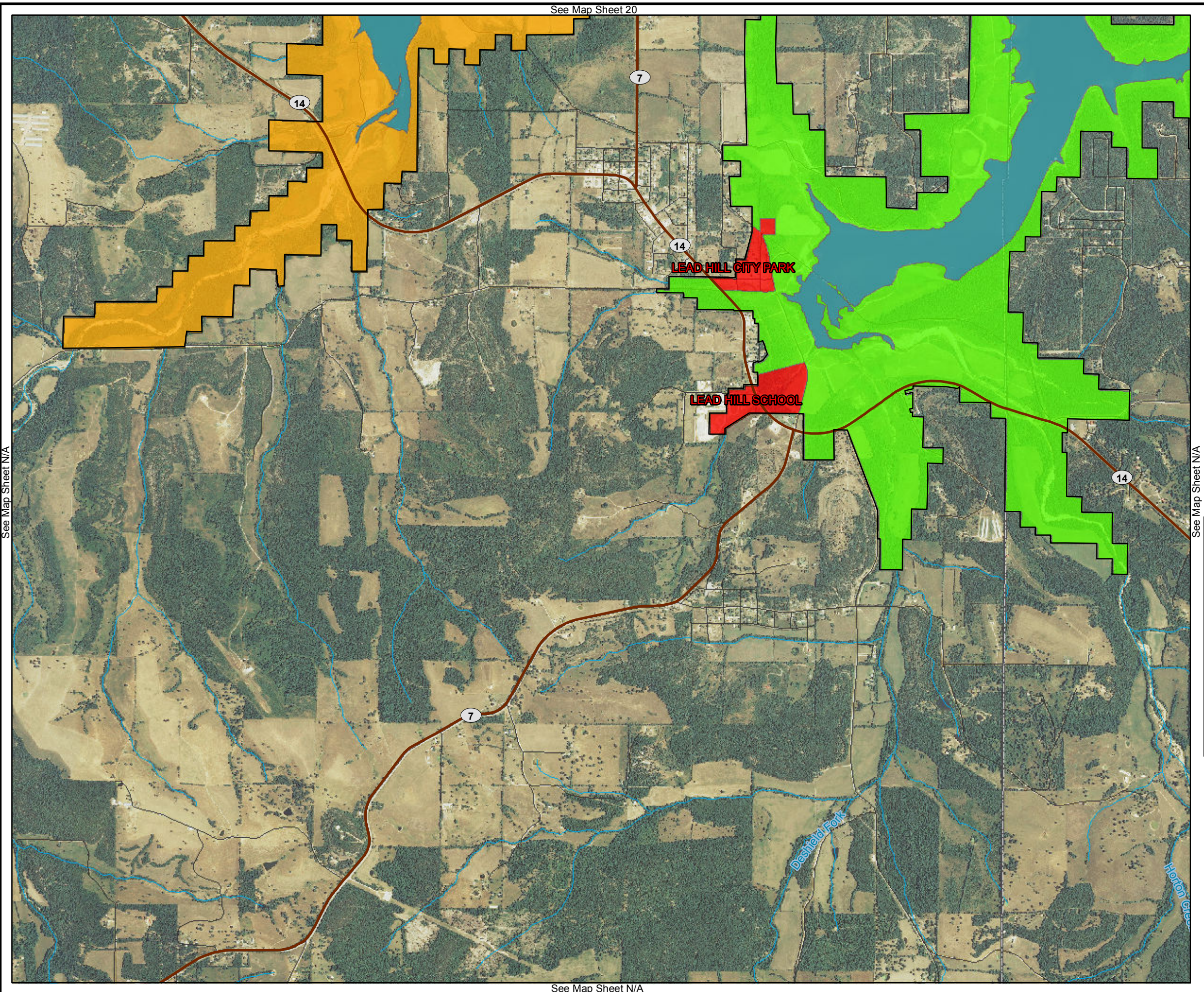
UPDATED MASTER PLAN BULL SHOALS LAKE

Date: July, 2015

Imagery Date: 2013/2014

Miles





ALTERNATIVE FOUR (MAXIMUM CONSERVATION)

LAND CLASSIFICATION

HIGH DENSITY RECREATION

ENVIRONMENTAL SENSITIVE AREA

WILDLIFE MANAGEMENT AREA

PROJECT OPERATIONS

RESTRICTED

OPEN RECREATION

Legend

Point Markers

Roads

Ferry

State Highway

US Highway

Rivers/Streams

Counties

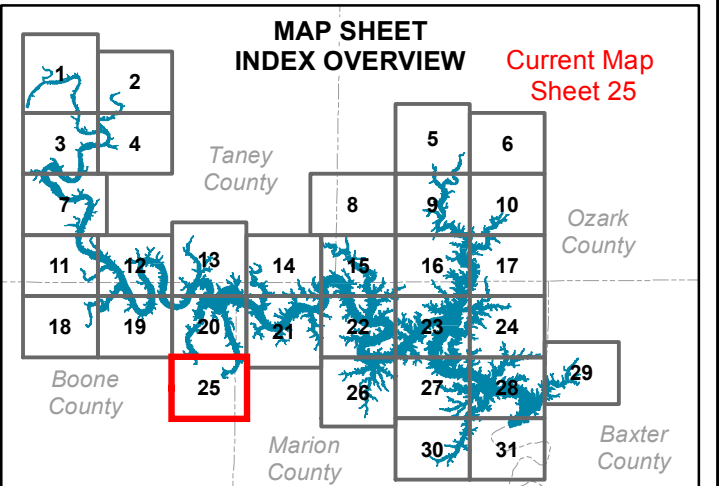
USDA Forest Service

Arkansas Natural Heritage Commission Lands

Missouri Department of Conservation Lands

Flowage Easement

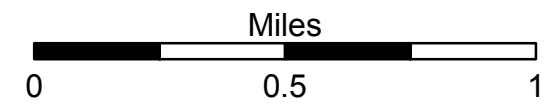
USACE Boundary

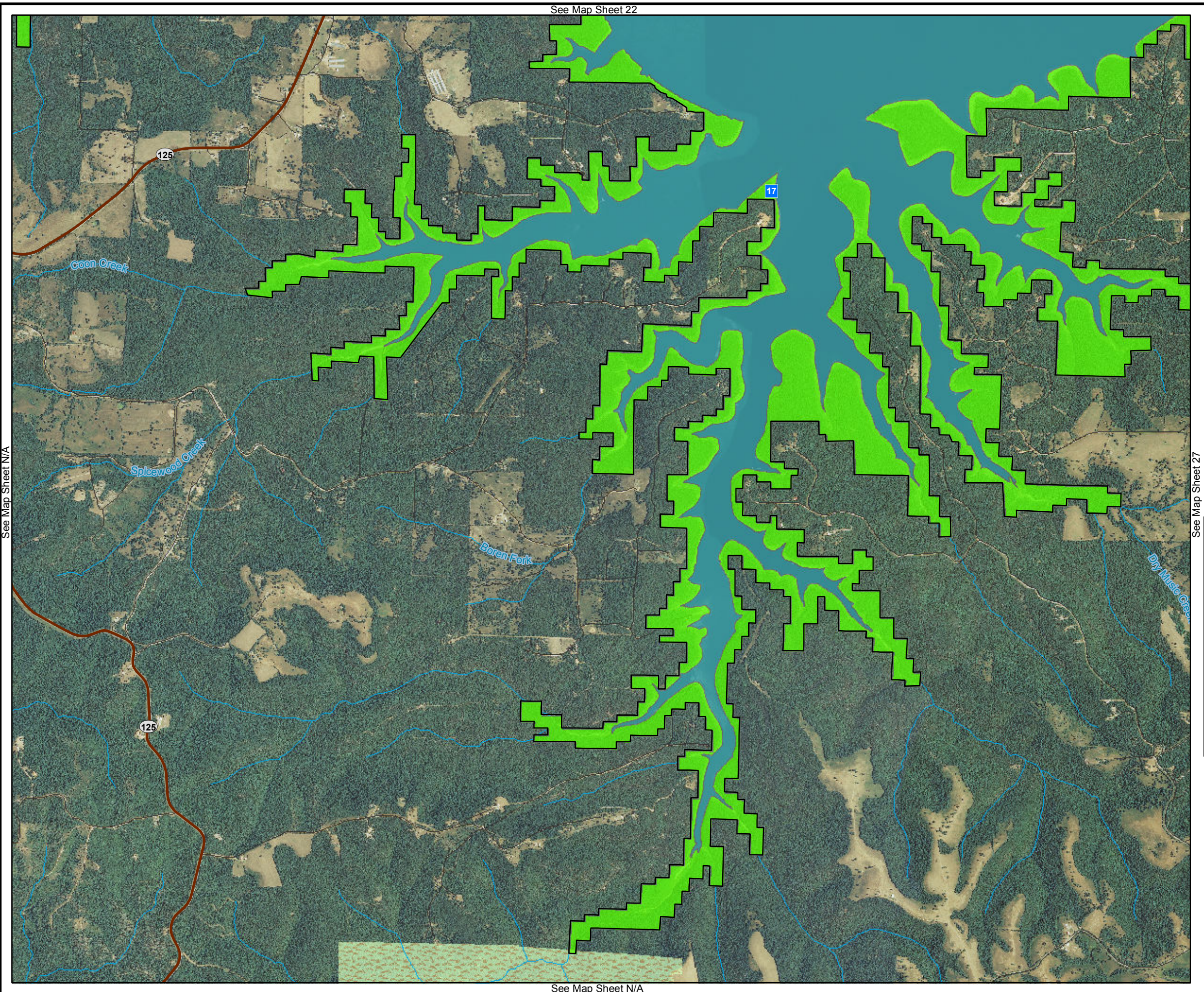


UPDATED MASTER PLAN BULL SHOALS LAKE

Date: July, 2015

Imagery Date: 2013/2014





ALTERNATIVE FOUR (MAXIMUM CONSERVATION)

LAND CLASSIFICATION

HIGH DENSITY RECREATION

ENVIRONMENTAL SENSITIVE AREA

WILDLIFE MANAGEMENT AREA

PROJECT OPERATIONS

RESTRICTED

OPEN RECREATION

Legend

Point Markers

Roads

Ferry

State Highway

US Highway

Rivers/Streams

Counties

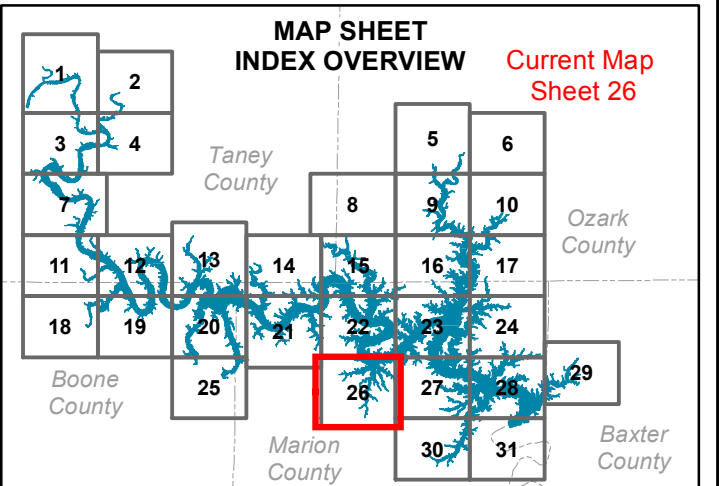
USDA Forest Service

Arkansas Natural Heritage Commission Lands

Missouri Department of Conservation Lands

Flowage Easement

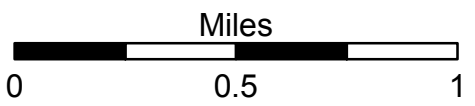
USACE Boundary



UPDATED MASTER PLAN BULL SHOALS LAKE

Date: July, 2015

Imagery Date: 2013/2014



See Map Sheet 23

See Map Sheet 26

See Map Sheet 28

See Map Sheet 30

ALTERNATIVE FOUR (MAXIMUM CONSERVATION)

LAND CLASSIFICATION

HIGH DENSITY RECREATION

ENVIRONMENTAL SENSITIVE AREA

WILDLIFE MANAGEMENT AREA

PROJECT OPERATIONS

RESTRICTED

OPEN RECREATION

Legend

Point Markers

Roads

Ferry

State Highway

US Highway

Rivers/Streams

Counties

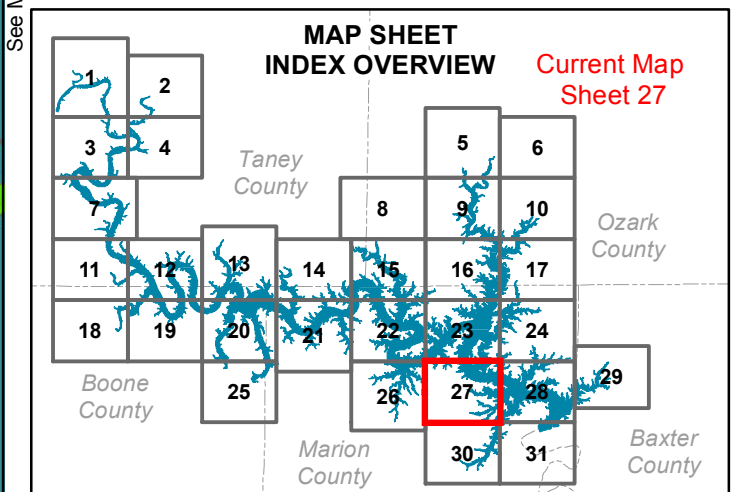
USDA Forest Service

Arkansas Natural Heritage Commission Lands

Missouri Department of Conservation Lands

Flowage Easement

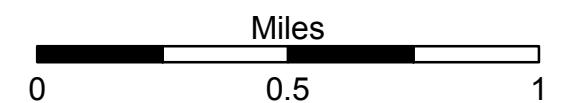
USACE Boundary



UPDATED MASTER PLAN BULL SHOALS LAKE

Date: July, 2015

Imagery Date: 2013/2014



US ARMY CORPS
OF ENGINEERS
Little Rock District
Bull Shoals Lake



See Map Sheet 24

See Map Sheet 27

See Map Sheet 29

See Map Sheet 31

ALTERNATIVE FOUR (MAXIMUM CONSERVATION)

LAND CLASSIFICATION

HIGH DENSITY RECREATION

ENVIRONMENTAL SENSITIVE AREA

WILDLIFE MANAGEMENT AREA

PROJECT OPERATIONS

RESTRICTED

OPEN RECREATION

Legend

Point Markers

Roads

Ferry

State Highway

US Highway

Rivers/Streams

Counties

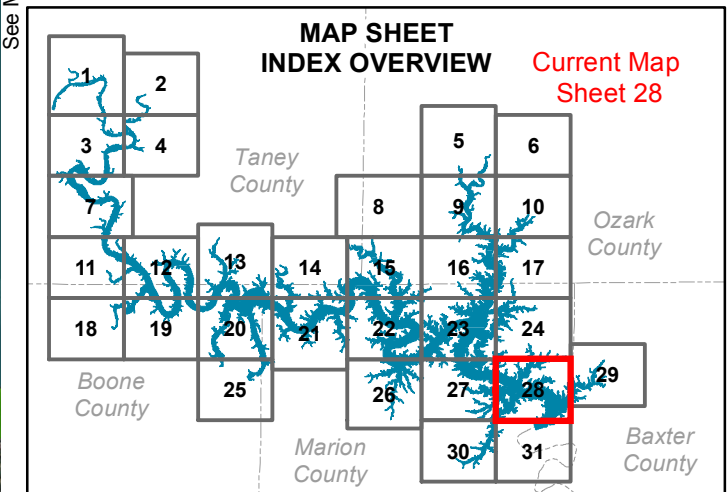
USDA Forest Service

Arkansas Natural Heritage Commission Lands

Missouri Department of Conservation Lands

Flowage Easement

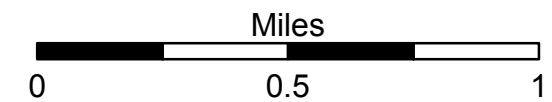
USACE Boundary



UPDATED MASTER PLAN BULL SHOALS LAKE

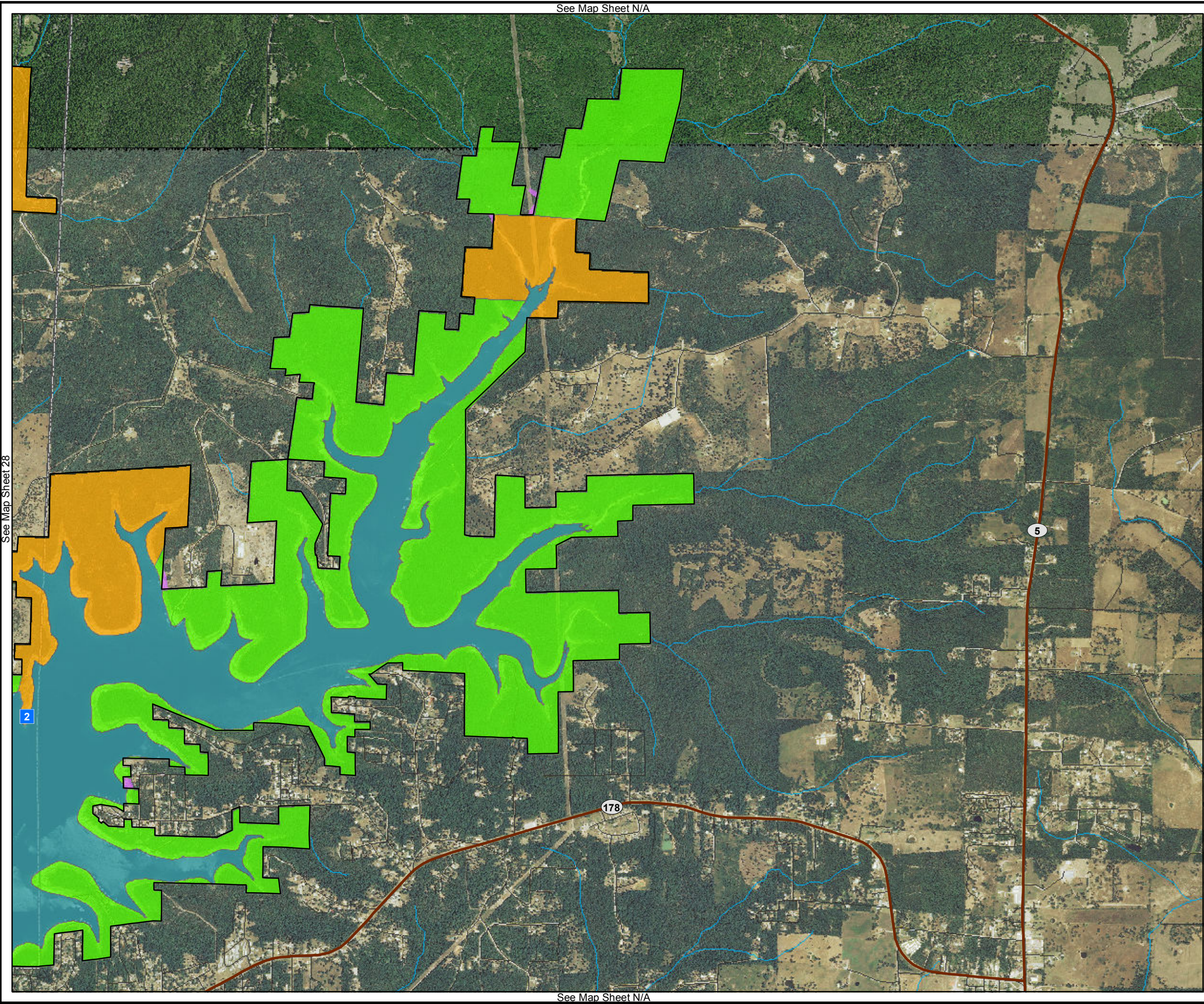
Date: July, 2015

Imagery Date: 2013/2014



US ARMY CORPS
OF ENGINEERS
Little Rock District
Bull Shoals Lake





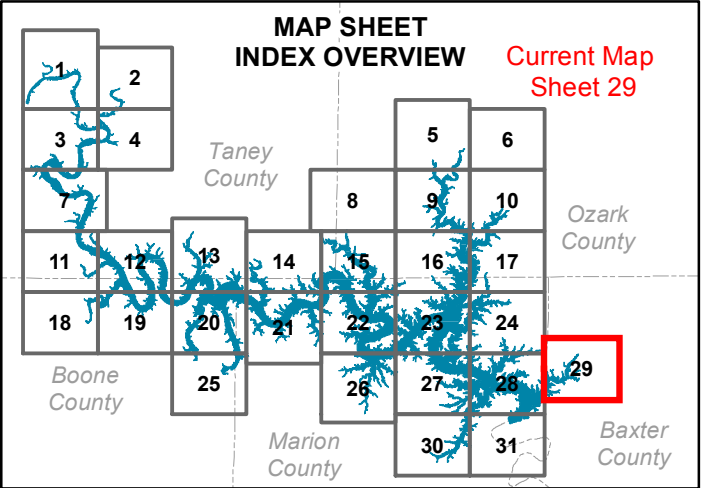
ALTERNATIVE FOUR (MAXIMUM CONSERVATION)

LAND CLASSIFICATION

- HIGH DENSITY RECREATION
- ENVIRONMENTAL SENSITIVE AREA
- WILDLIFE MANAGEMENT AREA
- PROJECT OPERATIONS
- RESTRICTED
- OPEN RECREATION

Legend

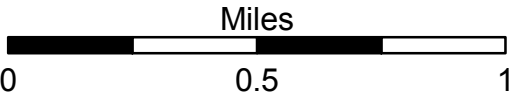
- Point Markers
- USACE Boundary
- Ferry
- State Highway
- US Highway
- Counties
- Roads
- Rivers/Streams
- Flowage Easement
- Arkansas Natural Heritage Commission Lands
- Missouri Department of Conservation Lands
- USDA Forest Service



UPDATED MASTER PLAN BULL SHOALS LAKE

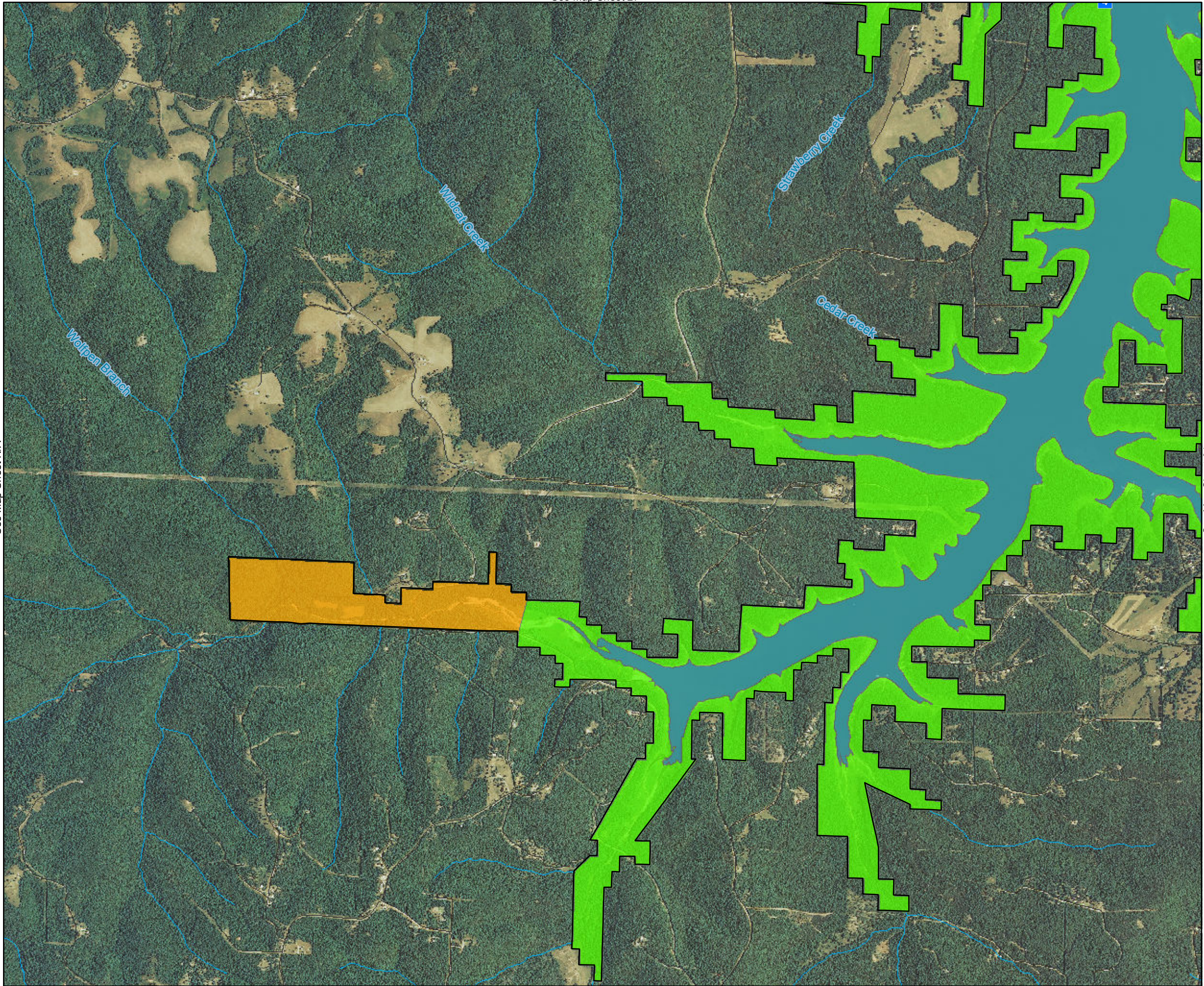
Date: July, 2015

Imagery Date: 2013/2014



See Map Sheet 27

See Map Sheet N/A



See Map Sheet N/A

ALTERNATIVE FOUR (MAXIMUM CONSERVATION)

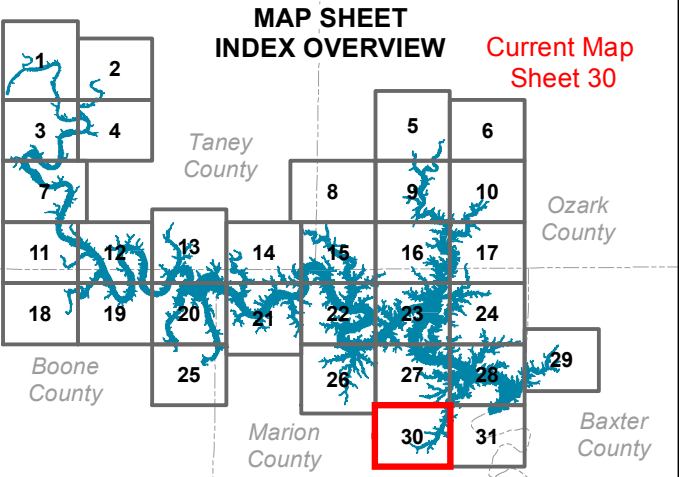
LAND CLASSIFICATION

- HIGH DENSITY RECREATION
- ENVIRONMENTAL SENSITIVE AREA
- WILDLIFE MANAGEMENT AREA
- PROJECT OPERATIONS
- RESTRICTED
- OPEN RECREATION

Legend

- Point Markers
- USACE Boundary
- Ferry
- State Highway
- US Highway
- Counties
- Roads
- Rivers/Streams
- Flowage Easement
- Arkansas Natural Heritage Commission Lands
- Missouri Department of Conservation Lands
- USDA Forest Service

MAP SHEET INDEX OVERVIEW




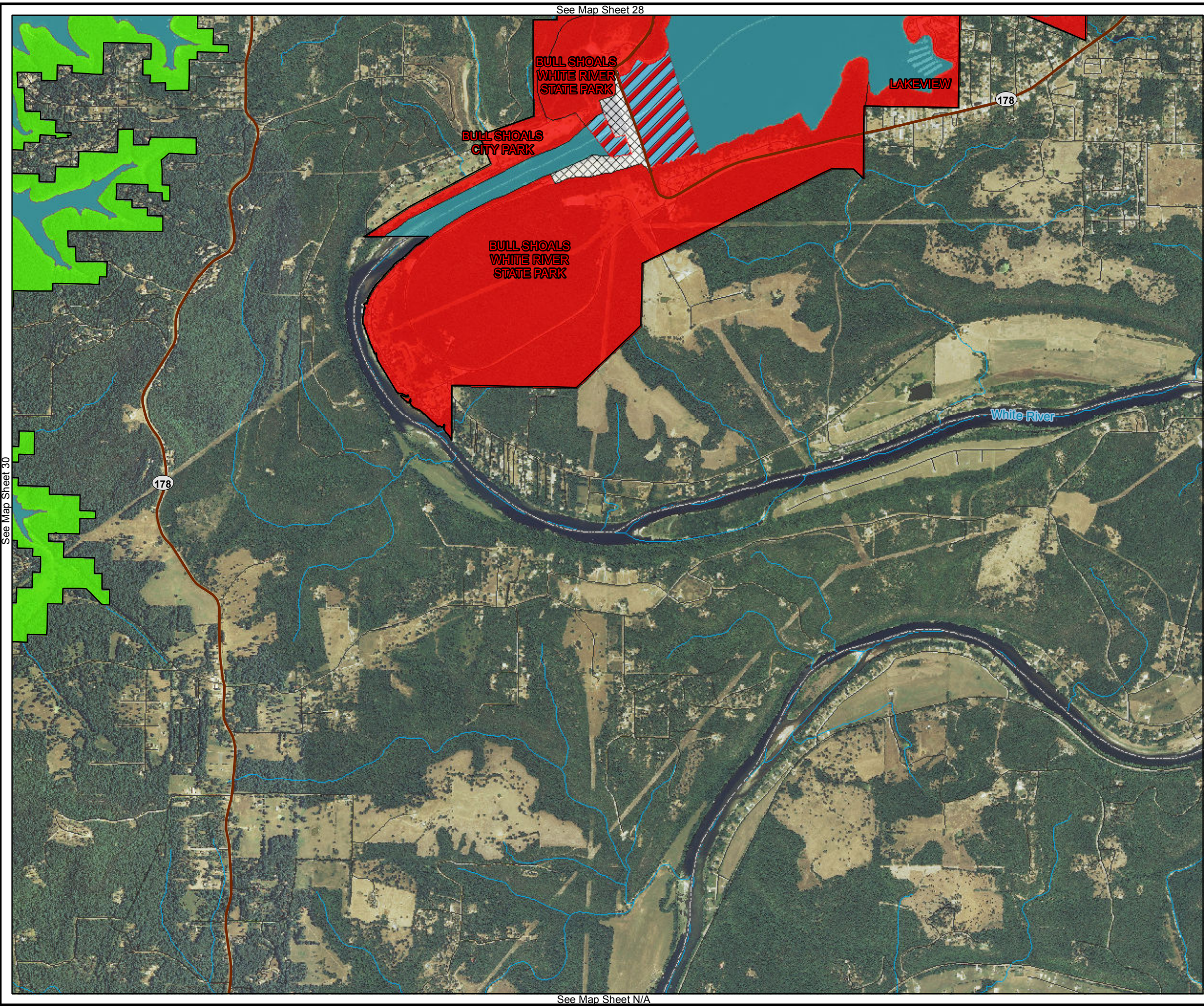
UPDATED MASTER PLAN BULL SHOALS LAKE

Date: July, 2015

Imagery Date: 2013/2014

Miles





ALTERNATIVE FOUR (MAXIMUM CONSERVATION)

LAND CLASSIFICATION

HIGH DENSITY RECREATION

ENVIRONMENTAL SENSITIVE AREA

WILDLIFE MANAGEMENT AREA

PROJECT OPERATIONS

RESTRICTED

OPEN RECREATION

Legend

Point Markers

USACE Boundary

Ferry

State Highway

US Highway

Counties

Roads

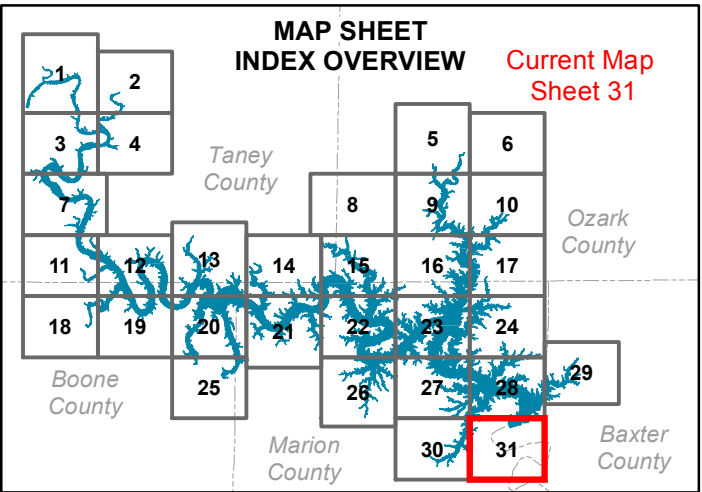
Rivers/Streams

Flowage Easement

Arkansas Natural Heritage Commission Lands

Missouri Department of Conservation Lands

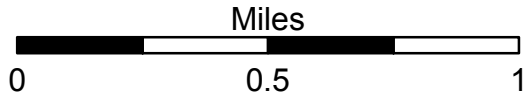
USDA Forest Service



UPDATED MASTER PLAN BULL SHOALS LAKE

Date: July, 2015

Imagery Date: 2013/2014



US ARMY CORPS
OF ENGINEERS
Little Rock District
Bull Shoals Lake

N

W

E

S