

MAP SHEET INDEX ALTERNATIVE TWO (MODERATE CONSERVATION-PROPOSED)

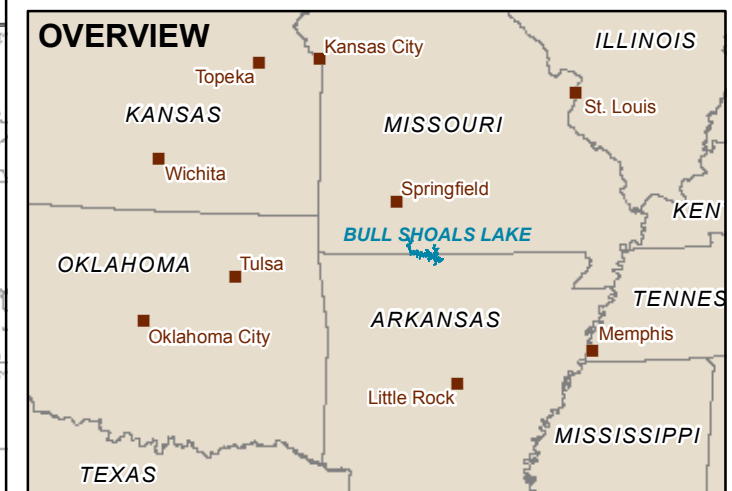


Legend

- Point Markers
- Roads
- Ferry
- State Highway
- US Highway
- Counties
- USDA Forest Service Lands
- Arkansas Natural Heritage Commission Lands
- Missouri Department of Conservation Lands
- Flowage Easement

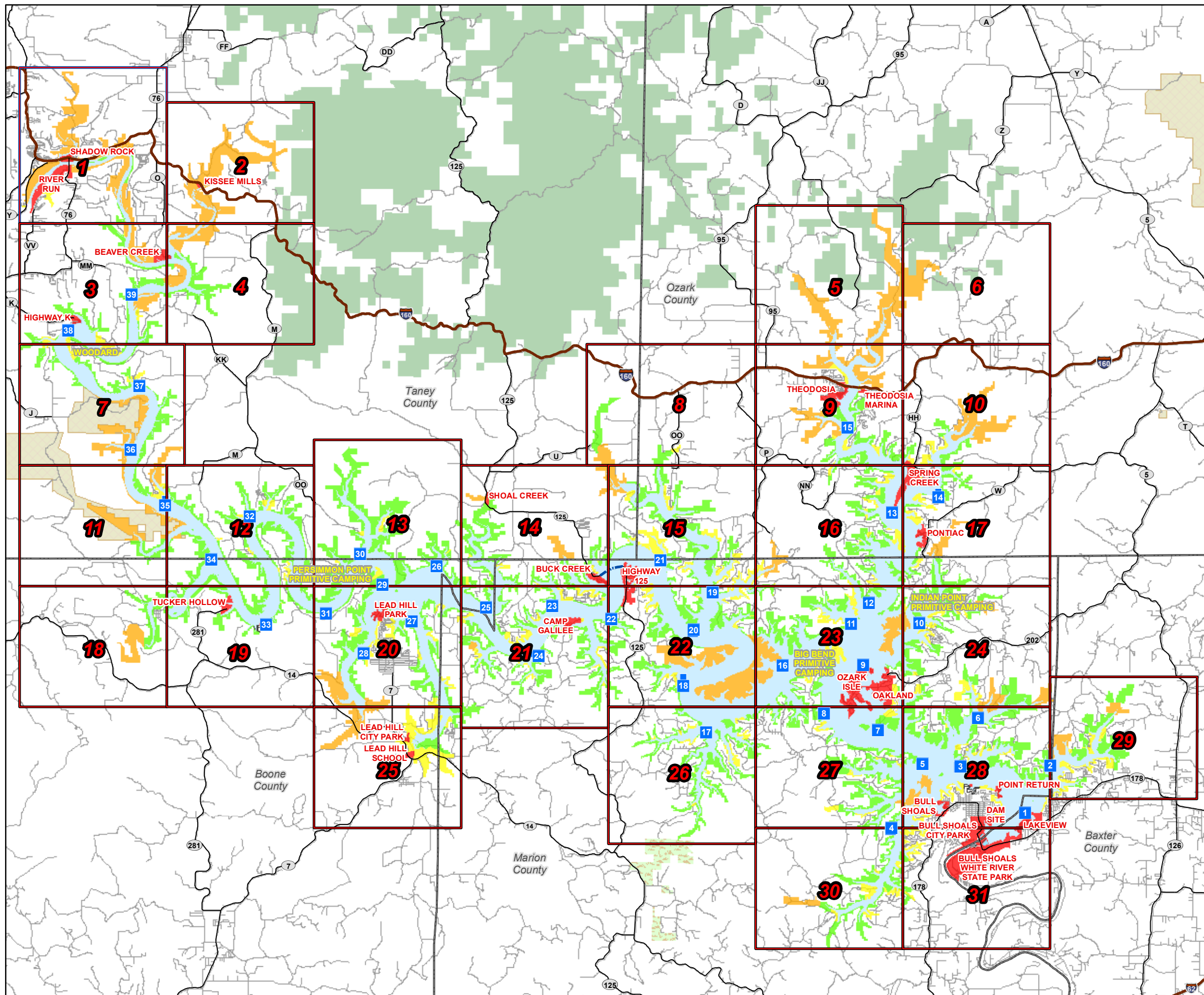
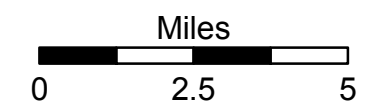
LAND CLASSIFICATIONS

- HIGH DENSITY RECREATION
- LOW DENSITY RECREATION
- ENVIRONMENTAL SENSITIVE AREA
- WILDLIFE MANAGEMENT AREA
- PROJECT OPERATIONS
- RESTRICTED
- OPEN RECREATION

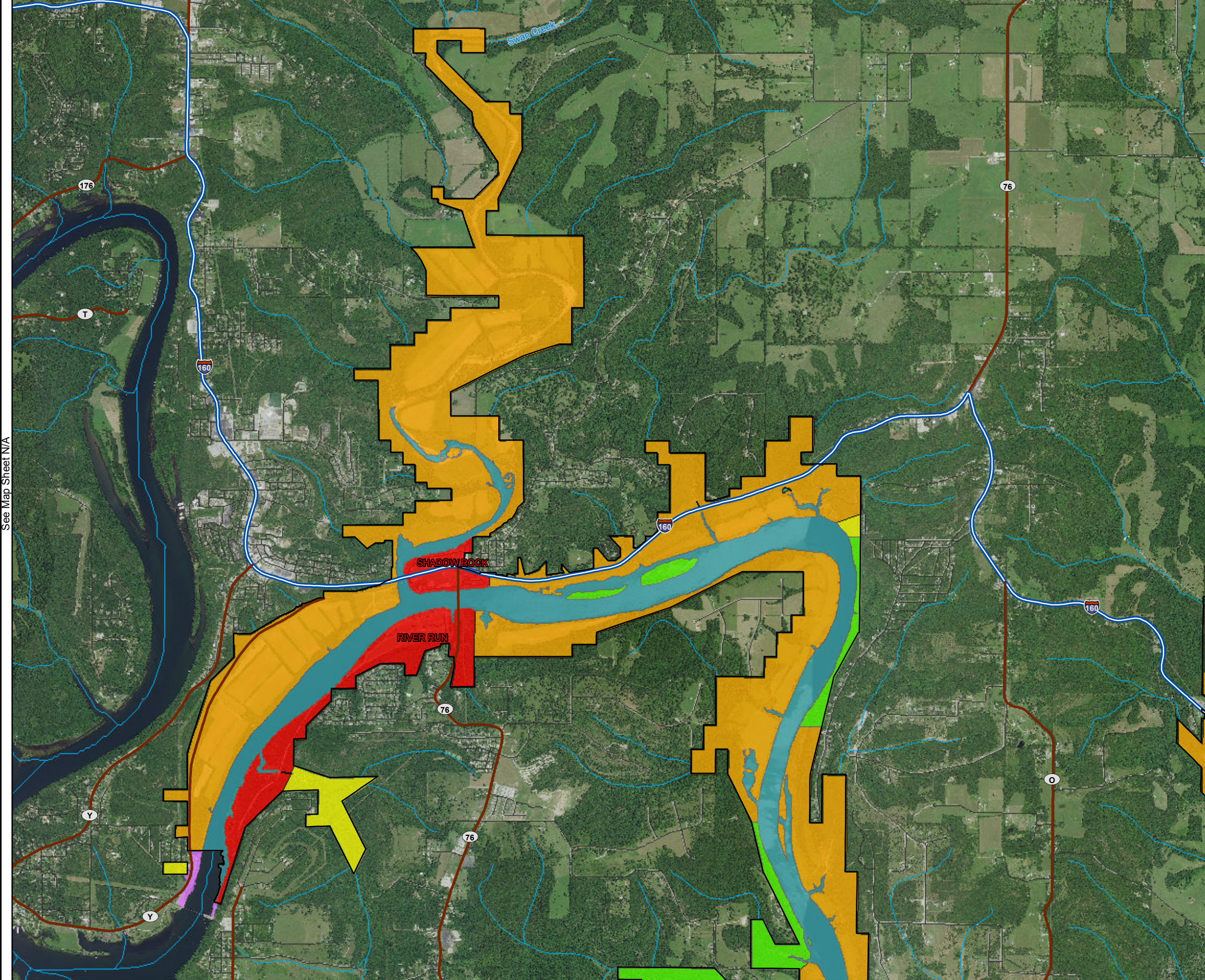


UPDATED MASTER PLAN BULL SHOALS LAKE

Date: July, 2015



ALTERNATIVE TWO (MODERATE CONSERVATION-PREFERRED)



See Map Sheet N/A

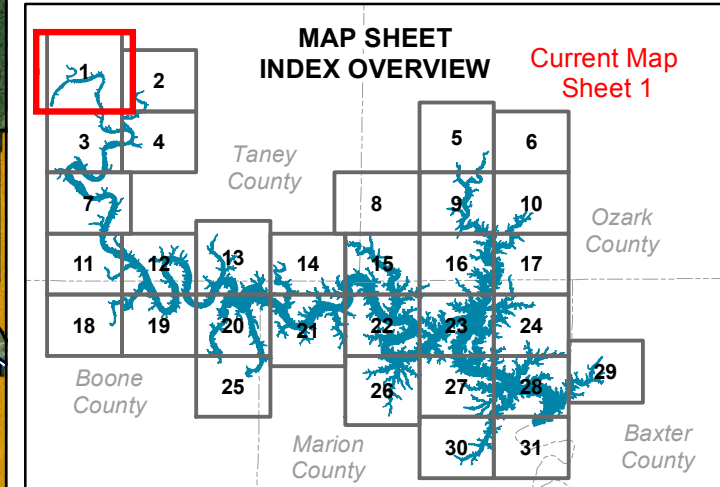
See Map Sheet 2

LAND CLASSIFICATION

- HIGH DENSITY RECREATION
- LOW DENSITY RECREATION
- ENVIRONMENTAL SENSITIVE AREA
- WILDLIFE MANAGEMENT AREA
- PROJECT OPERATIONS
- RESTRICTED
- OPEN RECREATION

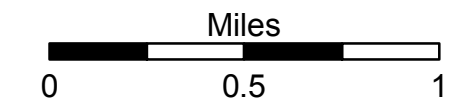
Legend

- Point Markers
- Roads
- Ferry
- State Highway
- US Highway
- Rivers/Streams
- Counties
- USDA Forest Service
- Arkansas Natural Heritage Commission Lands
- Missouri Department of Conservation Lands
- Flowage Easement
- USACE Boundary



UPDATED MASTER PLAN BULL SHOALS LAKE

Date: July, 2015
Imagery Date: 2013/2014



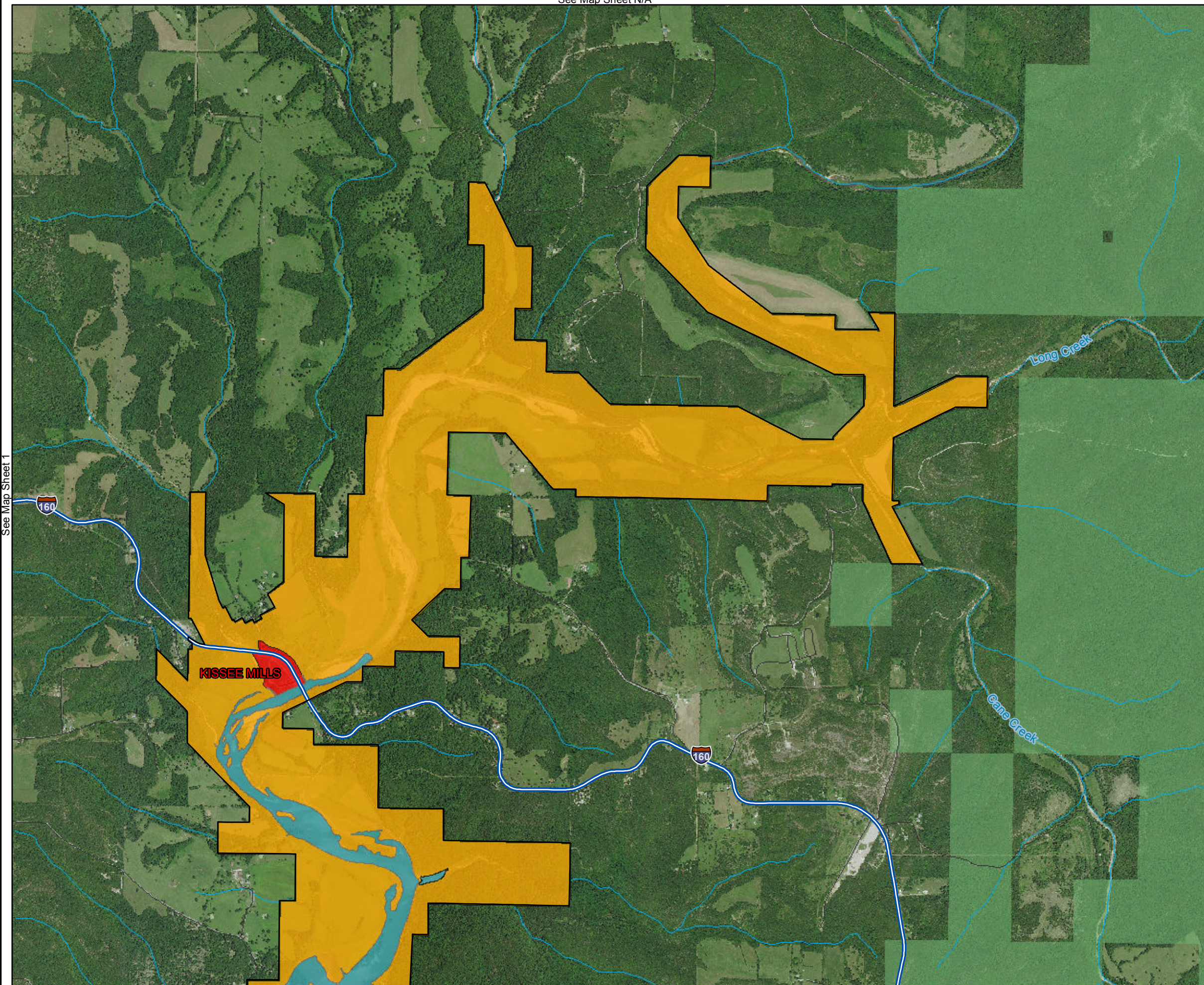
ALTERNATIVE TWO (MODERATE CONSERVATION-PREFERRED)

LAND CLASSIFICATION

- HIGH DENSITY RECREATION
- LOW DENSITY RECREATION
- ENVIRONMENTAL SENSITIVE AREA
- WILDLIFE MANAGEMENT AREA
- PROJECT OPERATIONS
- RESTRICTED
- OPEN RECREATION

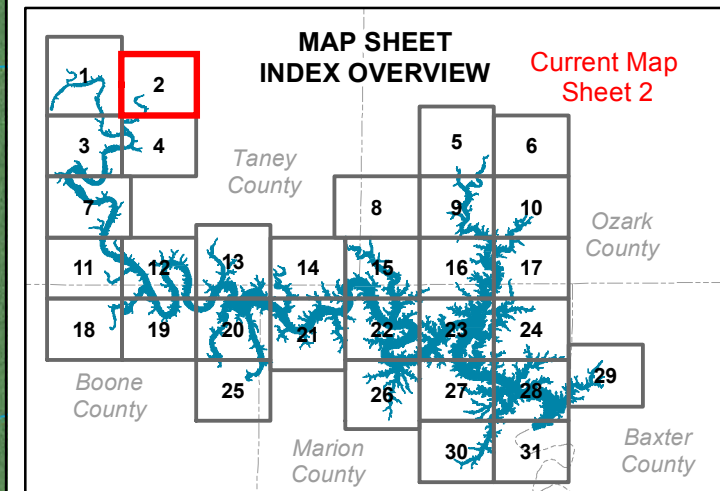
Legend

- Point Markers
- Roads
- Ferry
- State Highway
- US Highway
- Rivers/Streams
- Counties
- USDA Forest Service
- Arkansas Natural Heritage Commission Lands
- Missouri Department of Conservation Lands
- Flowage Easement
- USACE Boundary



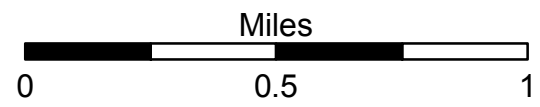
See Map Sheet 1

See Map Sheet N/A



UPDATED MASTER PLAN BULL SHOALS LAKE

Date: July, 2015
Imagery Date: 2013/2014



See Map Sheet 1

ALTERNATIVE TWO (MODERATE CONSERVATION-PREFERRED)

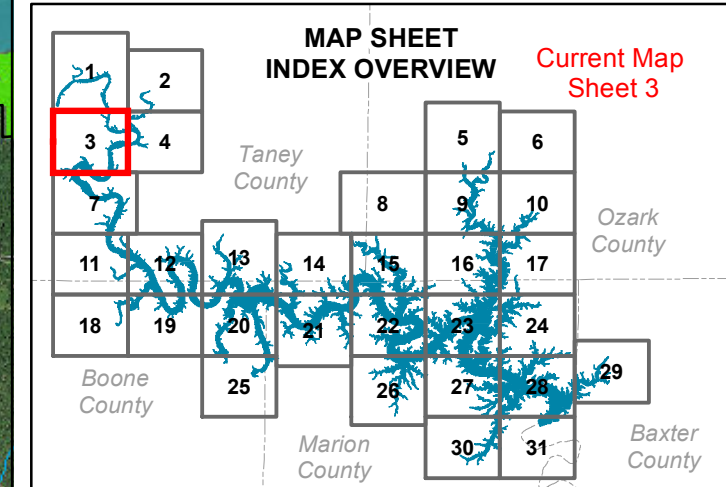
LAND CLASSIFICATION

- HIGH DENSITY RECREATION
- LOW DENSITY RECREATION
- ENVIRONMENTAL SENSITIVE AREA
- WILDLIFE MANAGEMENT AREA
- PROJECT OPERATIONS
- RESTRICTED
- OPEN RECREATION

Legend

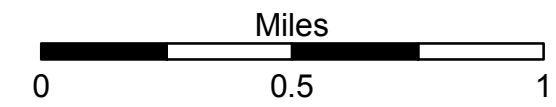
- Point Markers
- Roads
- Ferry
- State Highway
- US Highway
- Rivers/Streams
- Counties
- USDA Forest Service
- Arkansas Natural Heritage Commission Lands
- Missouri Department of Conservation Lands
- Flowage Easement
- USACE Boundary

See Map Sheet 4

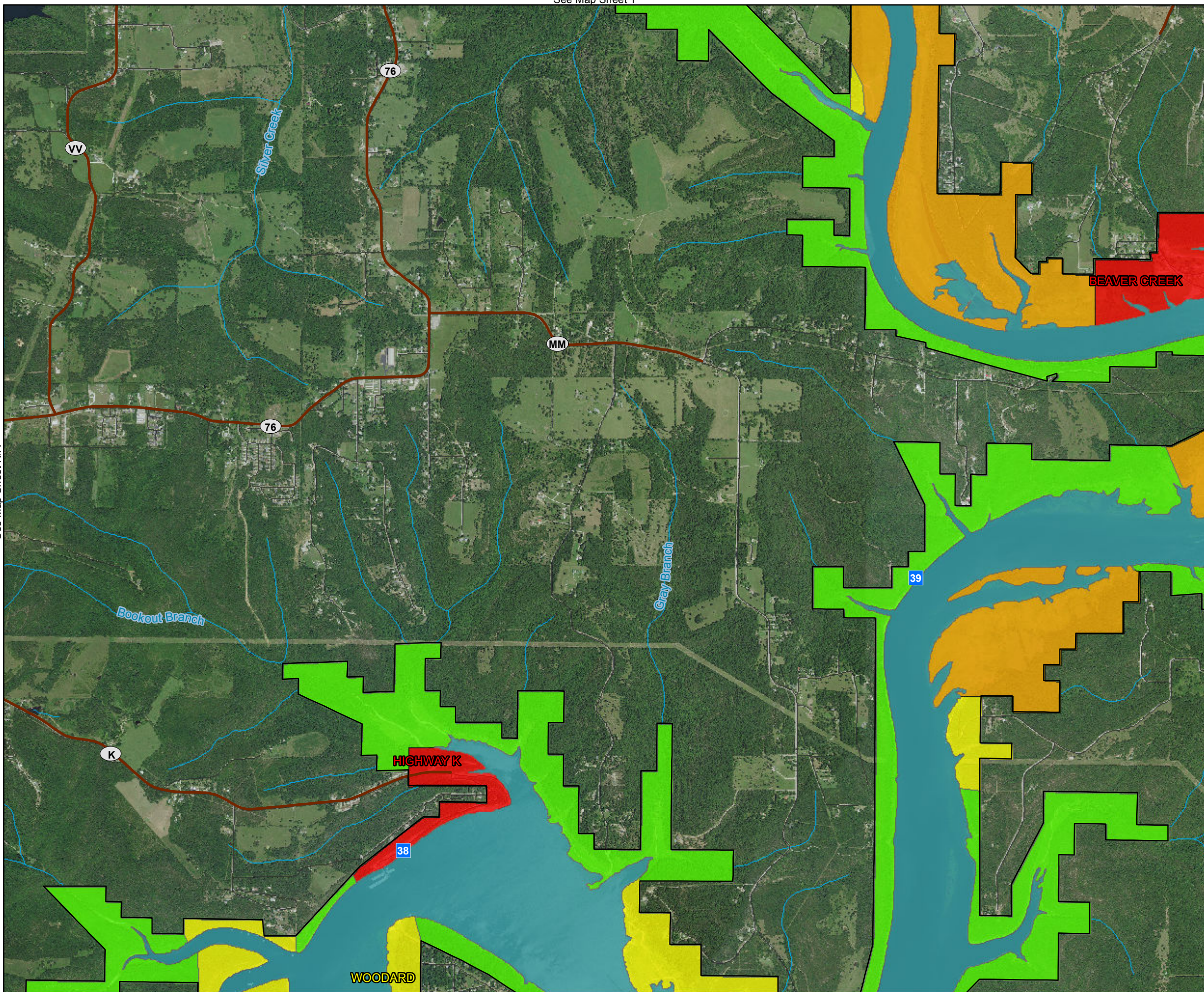


UPDATED MASTER PLAN BULL SHOALS LAKE

Date: July, 2015
Imagery Date: 2013/2014



See Map Sheet N/A



See Map Sheet 7

See Map Sheet 2

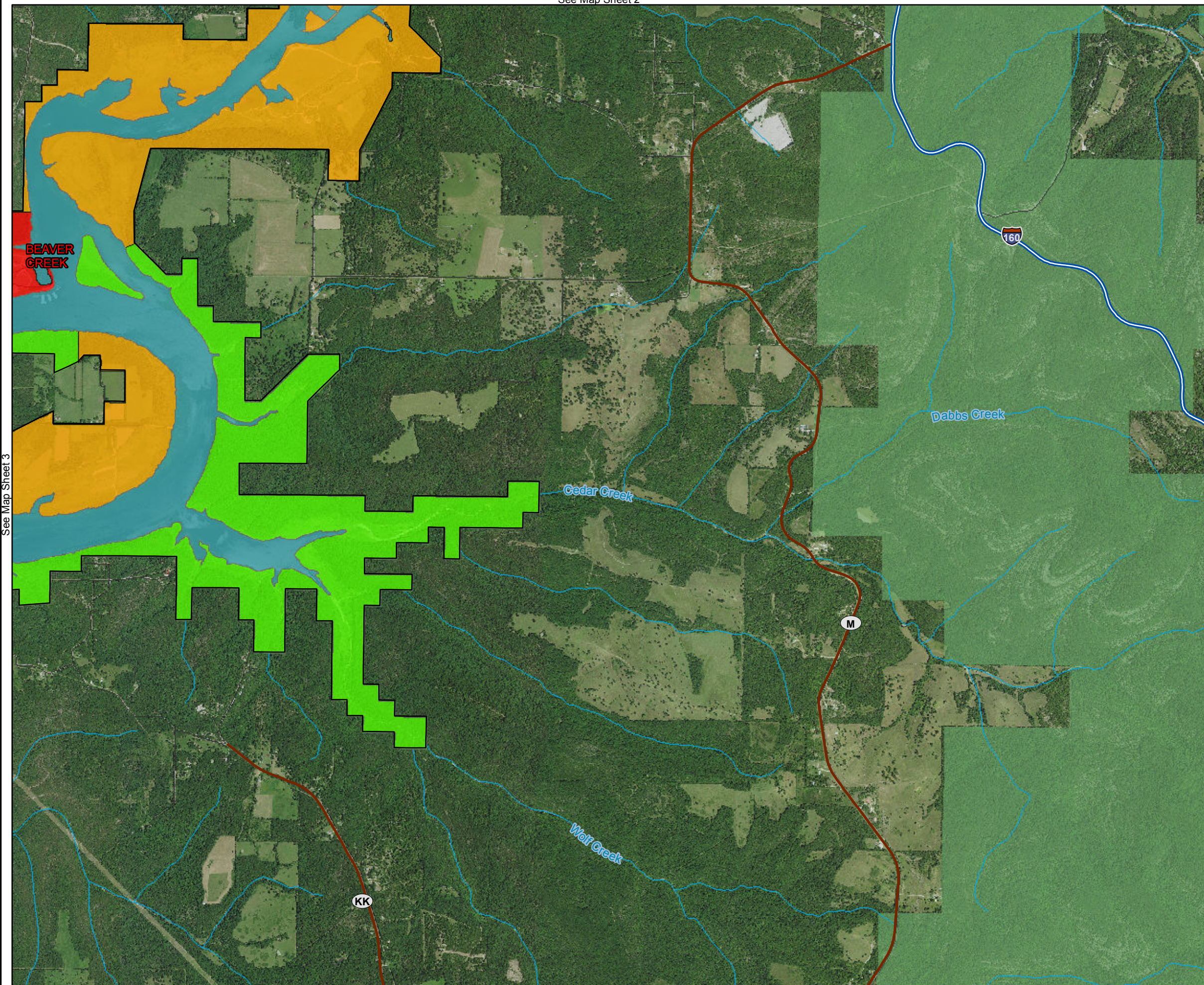
ALTERNATIVE TWO (MODERATE CONSERVATION-PREFERRED)

LAND CLASSIFICATION

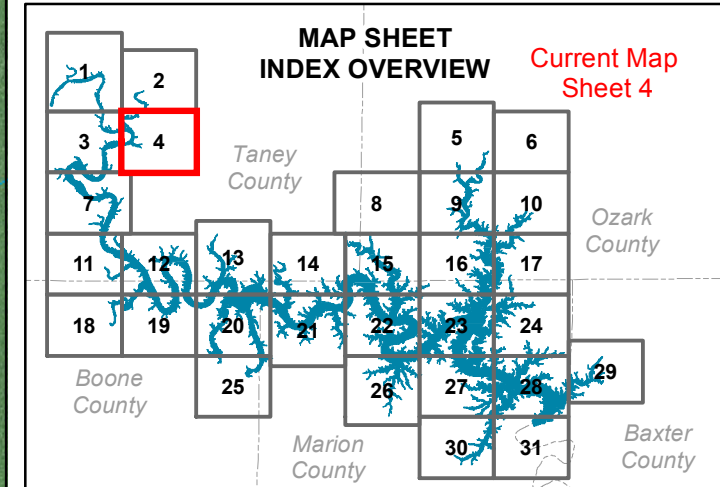
- HIGH DENSITY RECREATION
- LOW DENSITY RECREATION
- ENVIRONMENTAL SENSITIVE AREA
- WILDLIFE MANAGEMENT AREA
- PROJECT OPERATIONS
- RESTRICTED
- OPEN RECREATION

Legend

- Point Markers
- Roads
- Ferry
- State Highway
- US Highway
- Rivers/Streams
- Counties
- USDA Forest Service
- Arkansas Natural Heritage Commission Lands
- Missouri Department of Conservation Lands
- Flowage Easement
- USACE Boundary

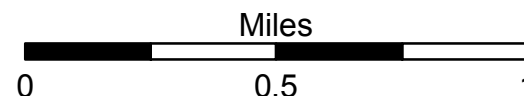


See Map Sheet N/A



UPDATED MASTER PLAN BULL SHOALS LAKE

Date: July, 2015
Imagery Date: 2013/2014



See Map Sheet N/A

See Map Sheet N/A

See Map Sheet N/A

ALTERNATIVE TWO (MODERATE CONSERVATION-PREFERRED)

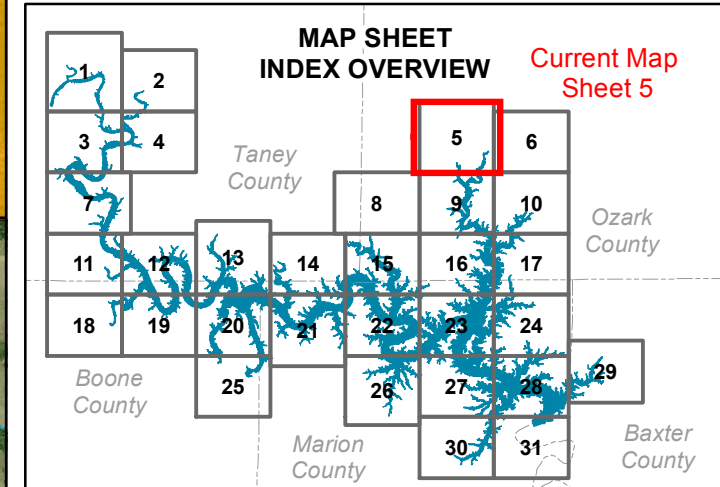
LAND CLASSIFICATION

- HIGH DENSITY RECREATION
- LOW DENSITY RECREATION
- ENVIRONMENTAL SENSITIVE AREA
- WILDLIFE MANAGEMENT AREA
- PROJECT OPERATIONS
- RESTRICTED
- OPEN RECREATION

Legend

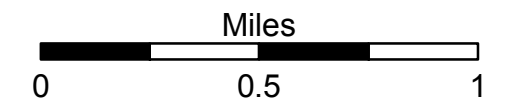
- Point Markers
- Roads
- Ferry
- State Highway
- US Highway
- Rivers/Streams
- Counties
- USDA Forest Service
- Arkansas Natural Heritage Commission Lands
- Missouri Department of Conservation Lands
- Flowage Easement
- USACE Boundary

See Map Sheet 6

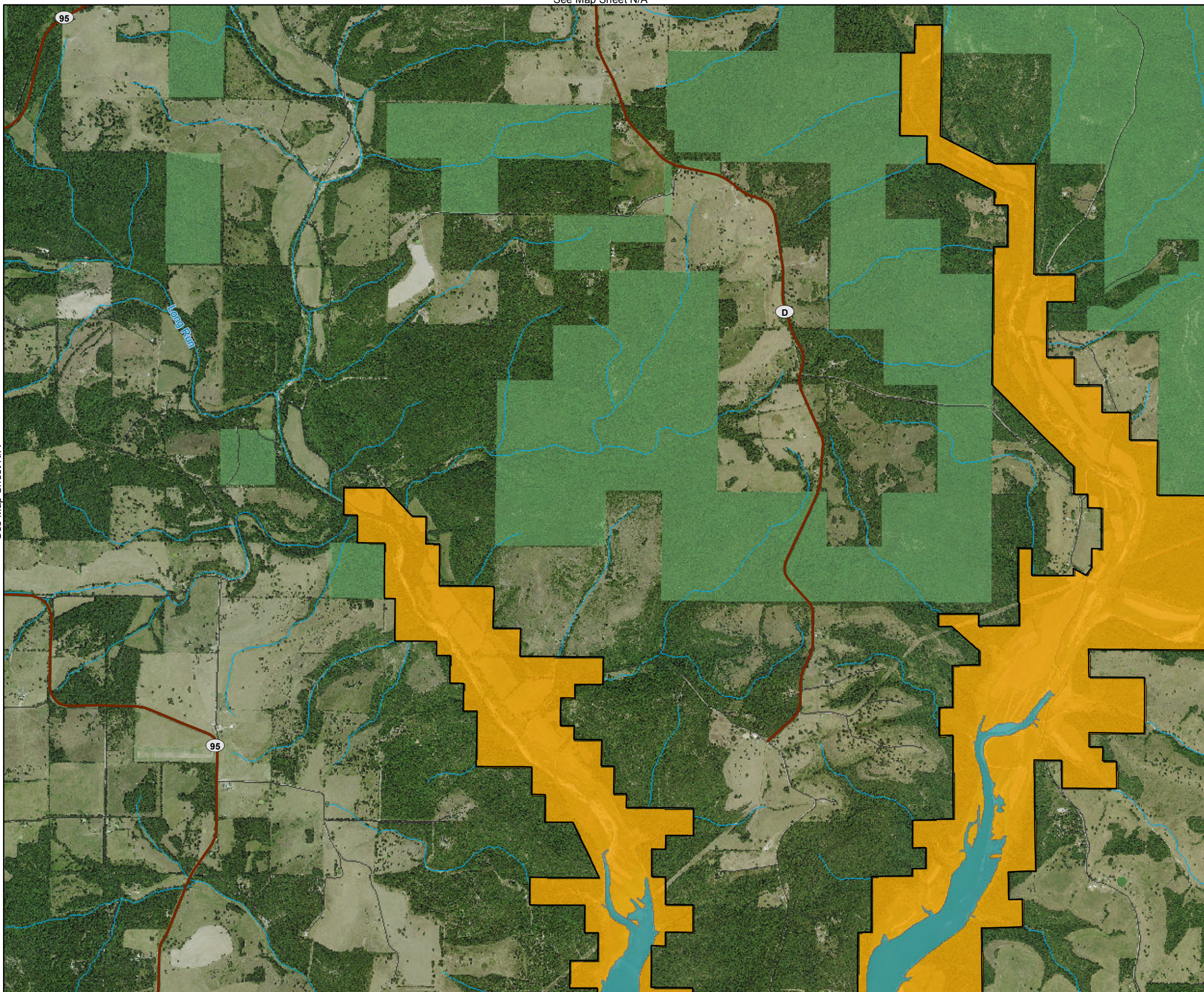


UPDATED MASTER PLAN BULL SHOALS LAKE

Date: July, 2015
Imagery Date: 2013/2014



See Map Sheet 9



See Map Sheet N/A

ALTERNATIVE TWO (MODERATE CONSERVATION-PREFERRED)

LAND CLASSIFICATION

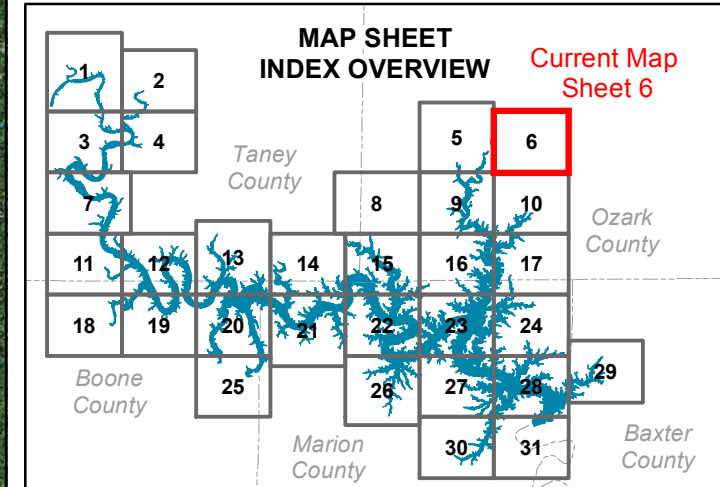
- HIGH DENSITY RECREATION
- LOW DENSITY RECREATION
- ENVIRONMENTAL SENSITIVE AREA
- WILDLIFE MANAGEMENT AREA
- PROJECT OPERATIONS
- RESTRICTED
- OPEN RECREATION

Legend

- Point Markers
- Roads
- Ferry
- State Highway
- US Highway
- Rivers/Streams
- Counties
- USDA Forest Service
- Arkansas Natural Heritage Commission Lands
- Missouri Department of Conservation Lands
- Flowage Easement
- USACE Boundary

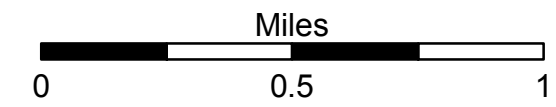
See Map Sheet 5

See Map Sheet N/A



UPDATED MASTER PLAN BULL SHOALS LAKE

Date: July, 2015
Imagery Date: 2013/2014



See Map Sheet 10

See Map Sheet 3

ALTERNATIVE TWO (MODERATE CONSERVATION-PREFERRED)

LAND CLASSIFICATION

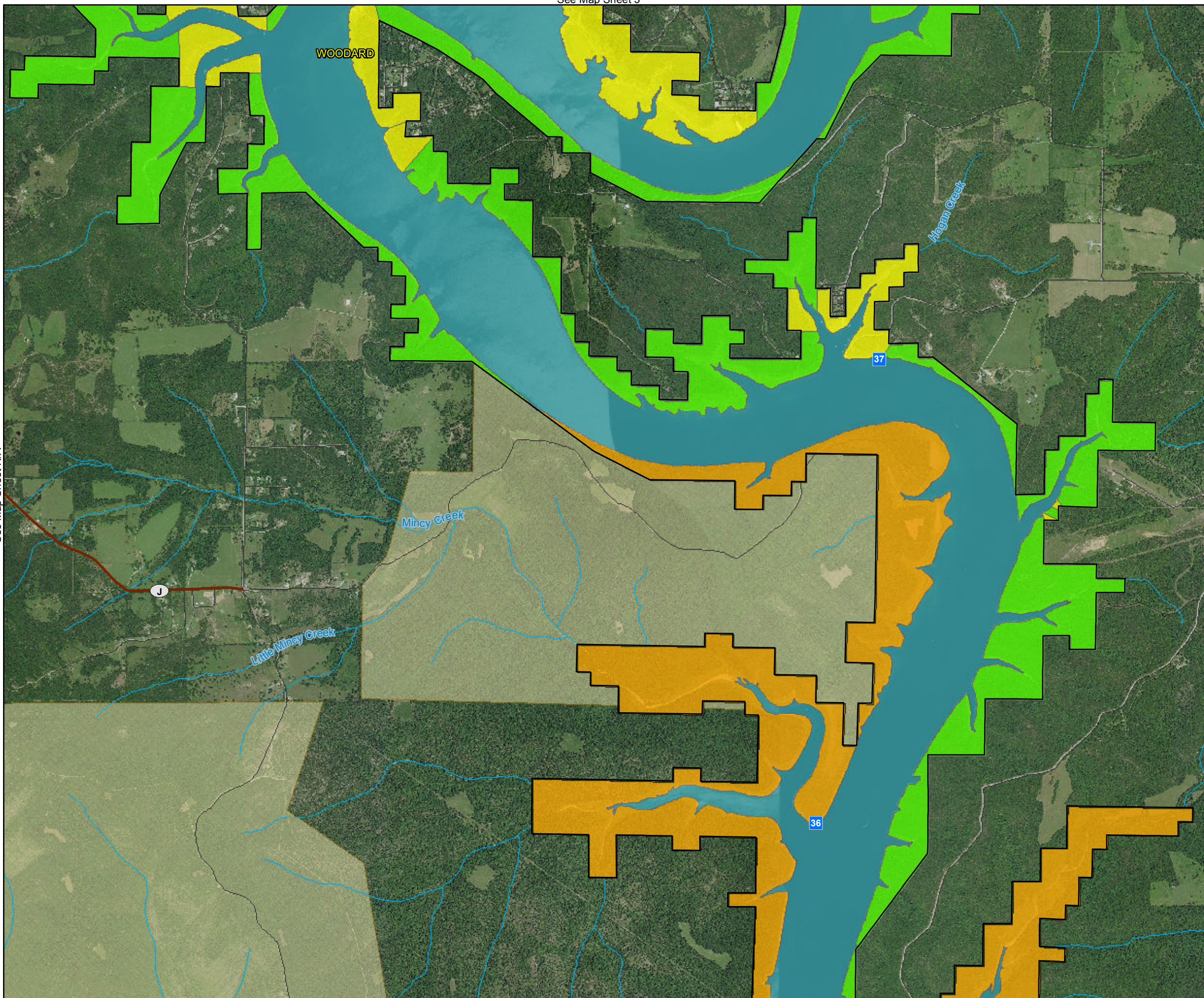
- HIGH DENSITY RECREATION
- LOW DENSITY RECREATION
- ENVIRONMENTAL SENSITIVE AREA
- WILDLIFE MANAGEMENT AREA
- PROJECT OPERATIONS
- RESTRICTED
- OPEN RECREATION

Legend

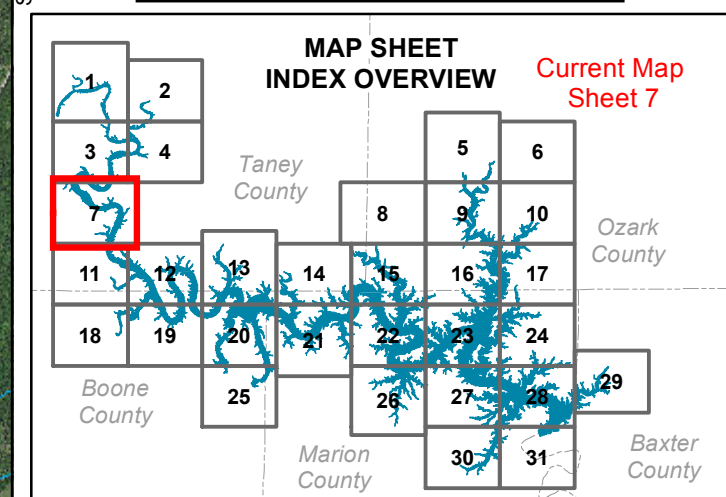
- Point Markers
- Roads
- Ferry
- State Highway
- US Highway
- Rivers/Streams
- Counties
- USDA Forest Service
- Arkansas Natural Heritage Commission Lands
- Missouri Department of Conservation Lands
- Flowage Easement
- USACE Boundary

See Map Sheet N/A

See Map Sheet N/A

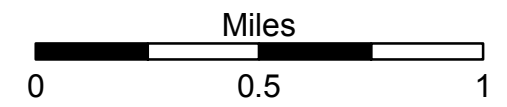


See Map Sheet 11



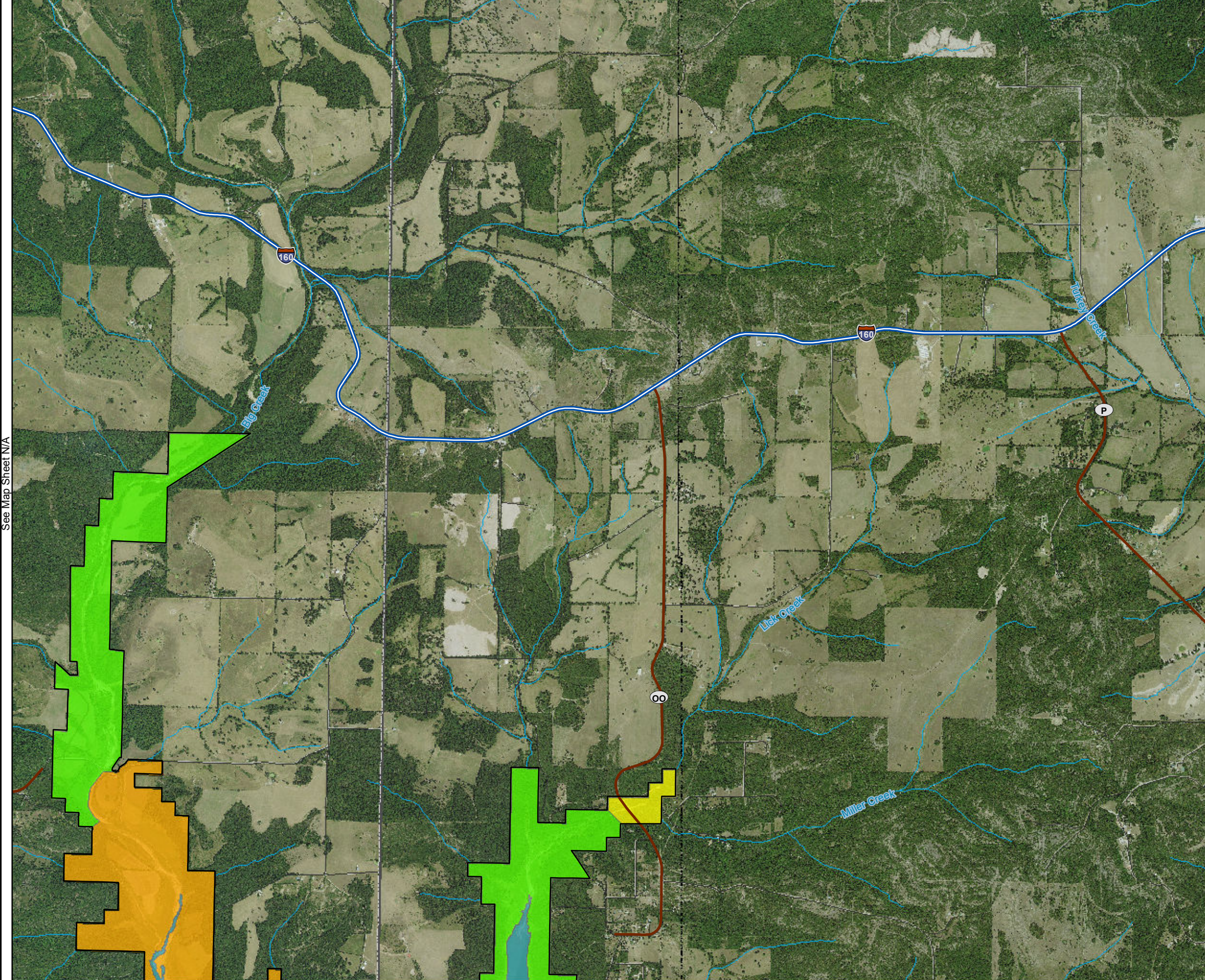
UPDATED MASTER PLAN BULL SHOALS LAKE

Date: July, 2015
Imagery Date: 2013/2014



US ARMY CORPS OF ENGINEERS
Little Rock District
Bull Shoals Lake

ALTERNATIVE TWO (MODERATE CONSERVATION-PREFERRED)



See Map Sheet N/A

See Map Sheet 9

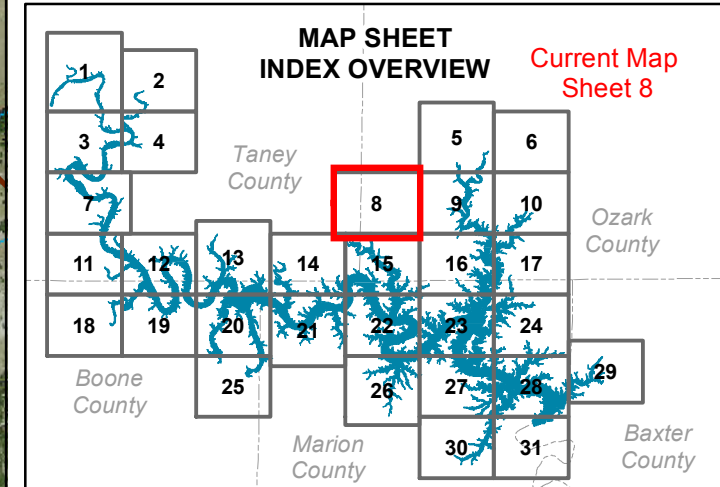
See Map Sheet 15

LAND CLASSIFICATION

- HIGH DENSITY RECREATION
- LOW DENSITY RECREATION
- ENVIRONMENTAL SENSITIVE AREA
- WILDLIFE MANAGEMENT AREA
- PROJECT OPERATIONS
- RESTRICTED
- OPEN RECREATION

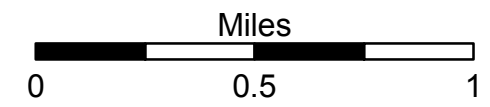
Legend

- Point Markers
- Roads
- Ferry
- State Highway
- US Highway
- Rivers/Streams
- Counties
- USDA Forest Service
- Arkansas Natural Heritage Commission Lands
- Missouri Department of Conservation Lands
- Flowage Easement
- USACE Boundary



UPDATED MASTER PLAN BULL SHOALS LAKE

Date: July, 2015
Imagery Date: 2013/2014



US ARMY CORPS OF ENGINEERS
Little Rock District
Bull Shoals Lake

See Map Sheet 5

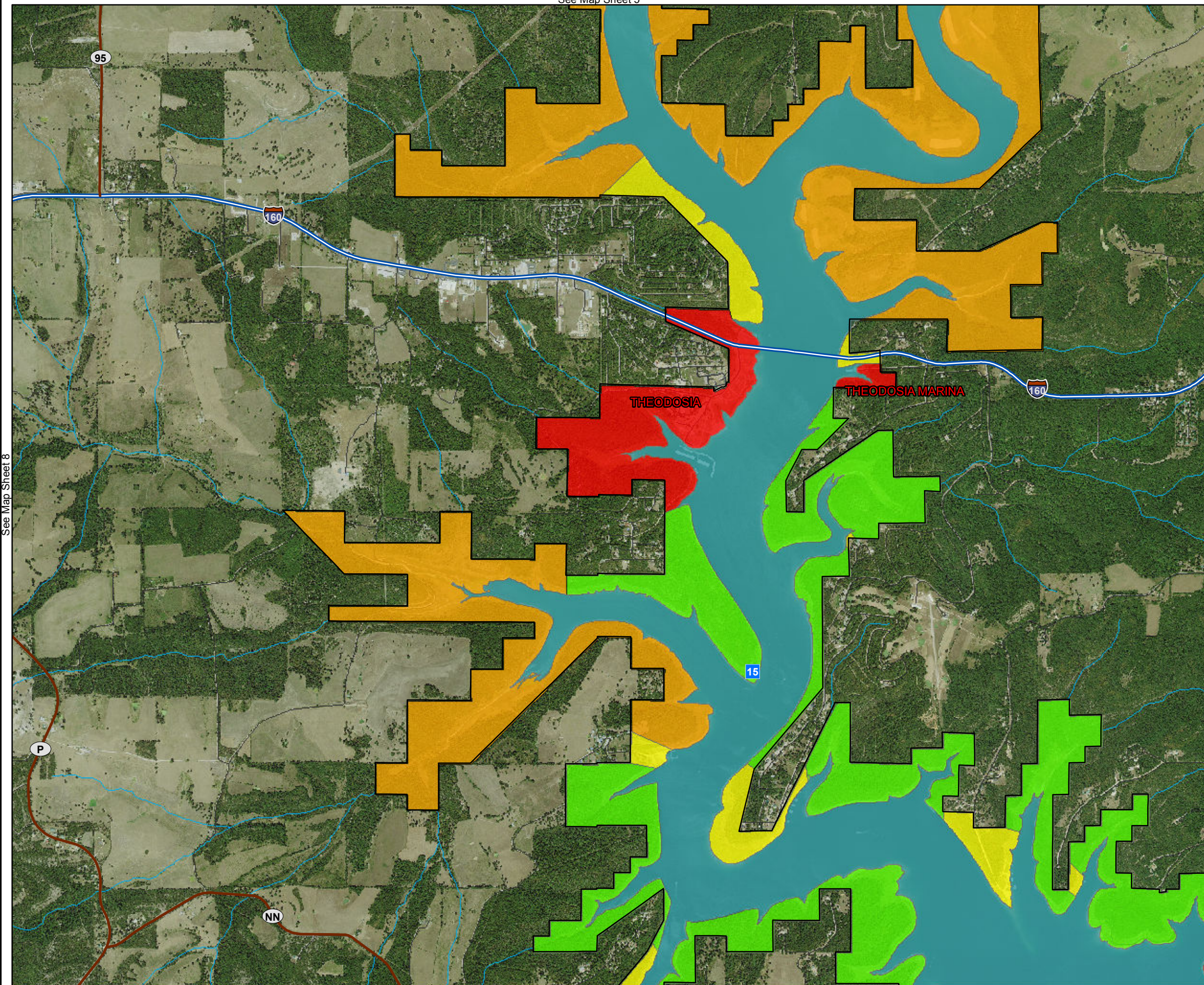
ALTERNATIVE TWO (MODERATE CONSERVATION-PREFERRED)

LAND CLASSIFICATION

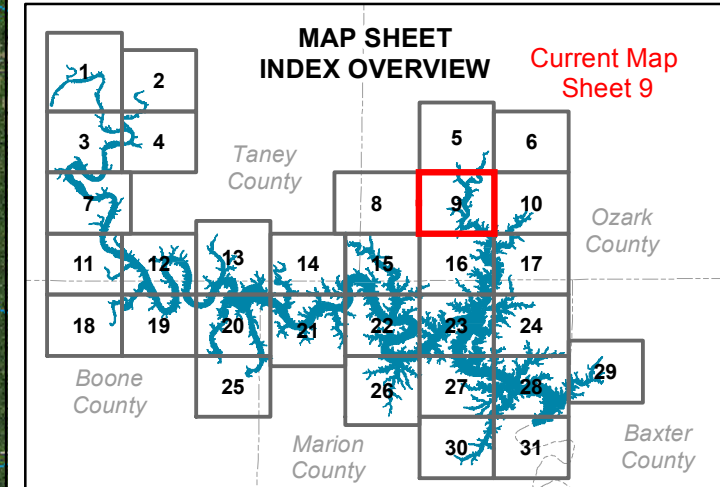
- HIGH DENSITY RECREATION
- LOW DENSITY RECREATION
- ENVIRONMENTAL SENSITIVE AREA
- WILDLIFE MANAGEMENT AREA
- PROJECT OPERATIONS
- RESTRICTED
- OPEN RECREATION

Legend

- Point Markers
- Roads
- Ferry
- State Highway
- US Highway
- Rivers/Streams
- Counties
- USDA Forest Service
- Arkansas Natural Heritage Commission Lands
- Missouri Department of Conservation Lands
- Flowage Easement
- USACE Boundary

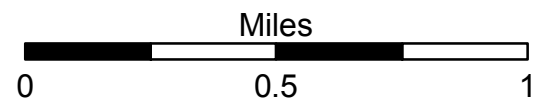


See Map Sheet 10



UPDATED MASTER PLAN BULL SHOALS LAKE

Date: July, 2015
Imagery Date: 2013/2014



**US ARMY CORPS
OF ENGINEERS**
Little Rock District
Bull Shoals Lake



See Map Sheet 16

See Map Sheet 6

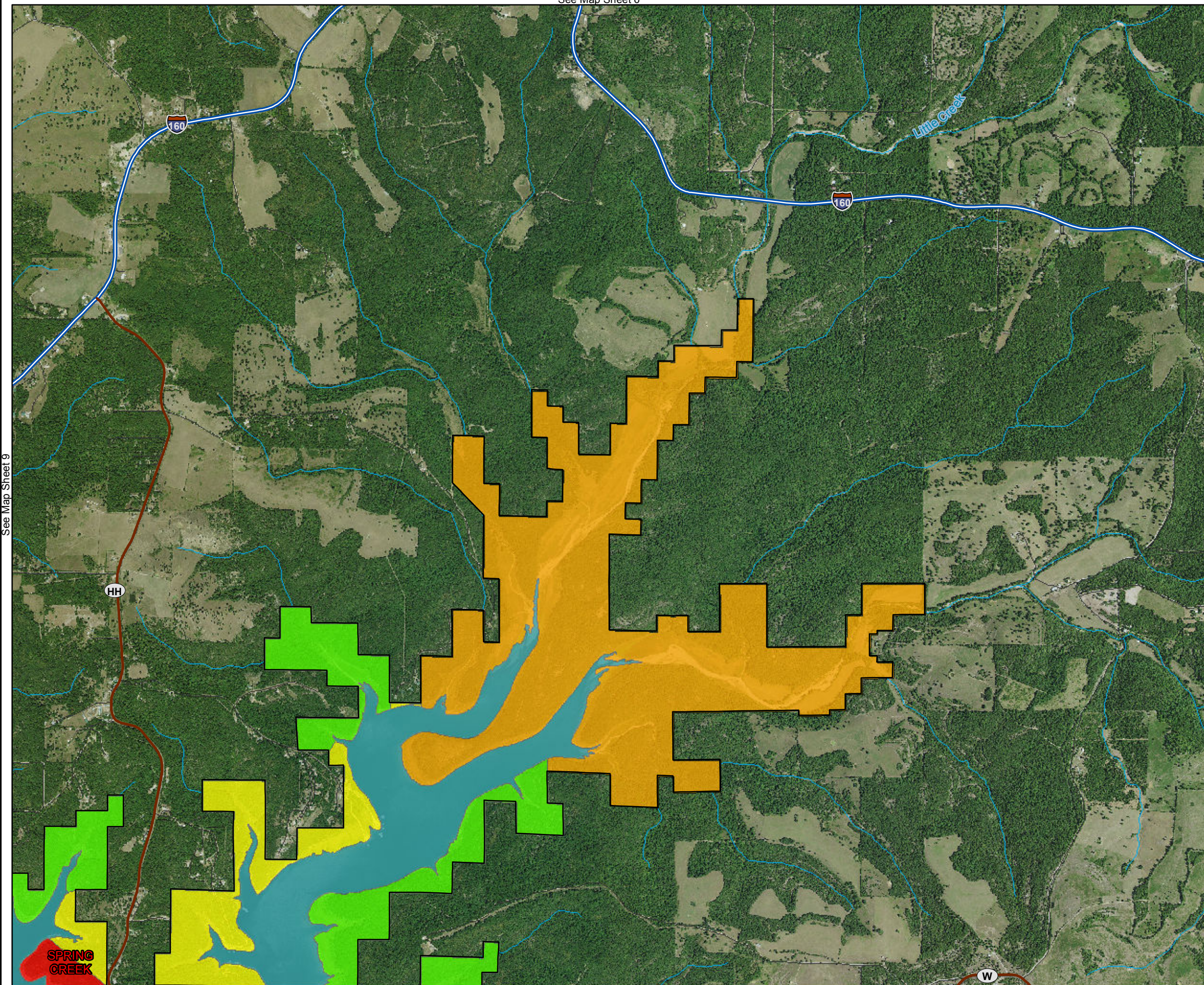
ALTERNATIVE TWO (MODERATE CONSERVATION-PREFERRED)

LAND CLASSIFICATION

- HIGH DENSITY RECREATION
- LOW DENSITY RECREATION
- ENVIRONMENTAL SENSITIVE AREA
- WILDLIFE MANAGEMENT AREA
- PROJECT OPERATIONS
- RESTRICTED
- OPEN RECREATION

Legend

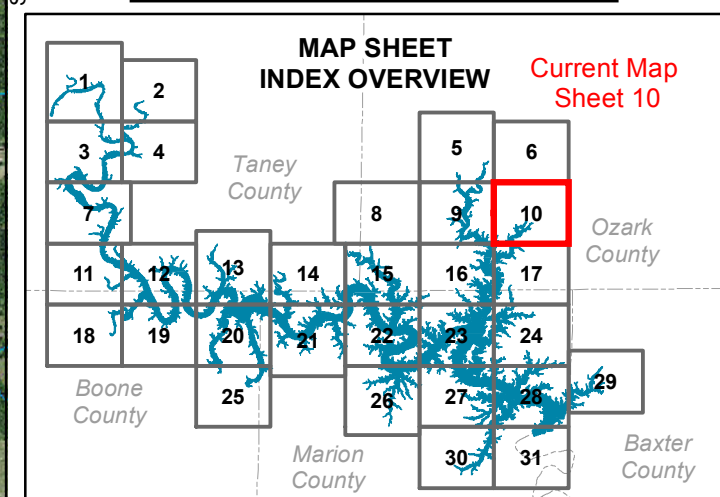
- Point Markers
- Roads
- Ferry
- State Highway
- US Highway
- Rivers/Streams
- Counties
- USDA Forest Service
- Arkansas Natural Heritage Commission Lands
- Missouri Department of Conservation Lands
- Flowage Easement
- USACE Boundary



See Map Sheet 9

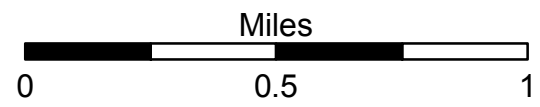
See Map Sheet N/A

See Map Sheet 17



UPDATED MASTER PLAN BULL SHOALS LAKE

Date: July, 2015
Imagery Date: 2013/2014



See Map Sheet 7

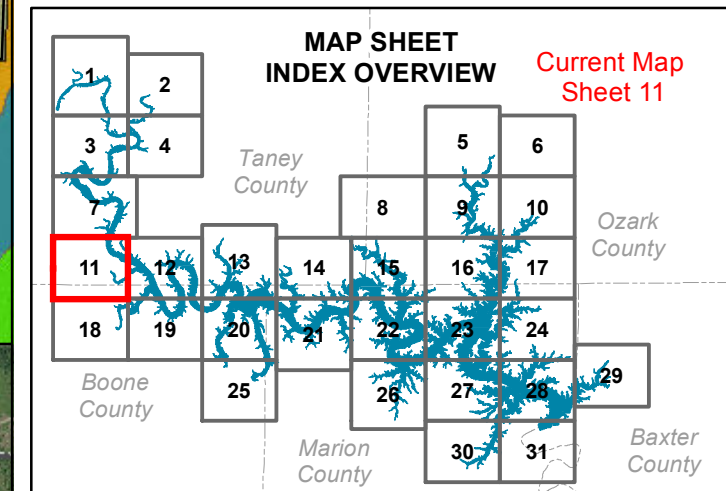
ALTERNATIVE TWO (MODERATE CONSERVATION-PREFERRED)

LAND CLASSIFICATION

- HIGH DENSITY RECREATION
- LOW DENSITY RECREATION
- ENVIRONMENTAL SENSITIVE AREA
- WILDLIFE MANAGEMENT AREA
- PROJECT OPERATIONS
- RESTRICTED
- OPEN RECREATION

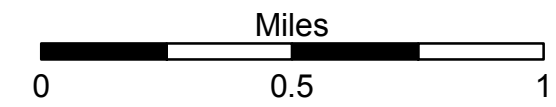
Legend

- Point Markers
- Roads
- Ferry
- State Highway
- US Highway
- Rivers/Streams
- Counties
- USDA Forest Service
- Arkansas Natural Heritage Commission Lands
- Missouri Department of Conservation Lands
- Flowage Easement
- USACE Boundary



UPDATED MASTER PLAN BULL SHOALS LAKE

Date: July, 2015
Imagery Date: 2013/2014



See Map Sheet N/A

See Map Sheet 12

See Map Sheet 18

See Map Sheet N/A

ALTERNATIVE TWO (MODERATE CONSERVATION-PREFERRED)

LAND CLASSIFICATION

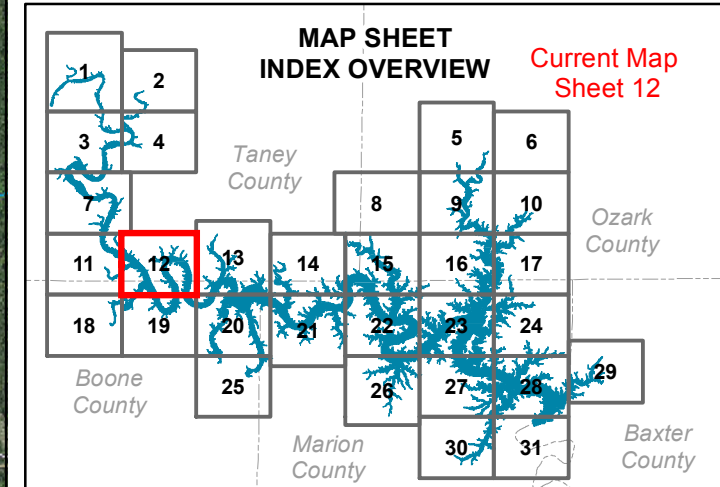
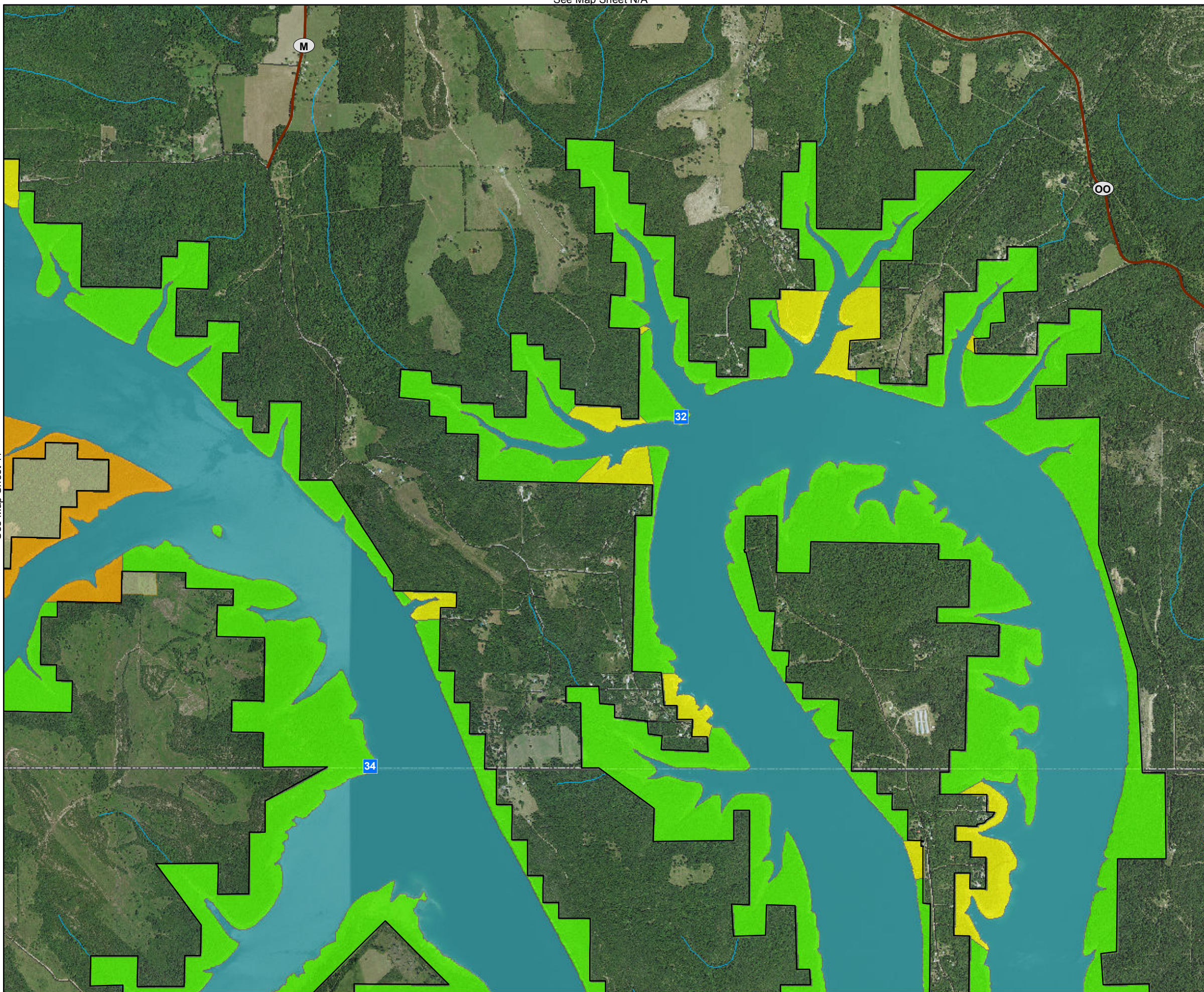
- HIGH DENSITY RECREATION
- LOW DENSITY RECREATION
- ENVIRONMENTAL SENSITIVE AREA
- WILDLIFE MANAGEMENT AREA
- PROJECT OPERATIONS
- RESTRICTED
- OPEN RECREATION

Legend

- Point Markers
- Roads
- Ferry
- State Highway
- US Highway
- Rivers/Streams
- Counties
- USDA Forest Service
- Arkansas Natural Heritage Commission Lands
- Missouri Department of Conservation Lands
- Flowage Easement
- USACE Boundary

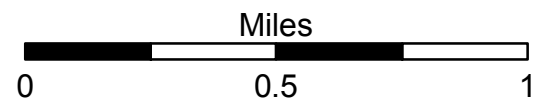
See Map Sheet 11

See Map Sheet 13



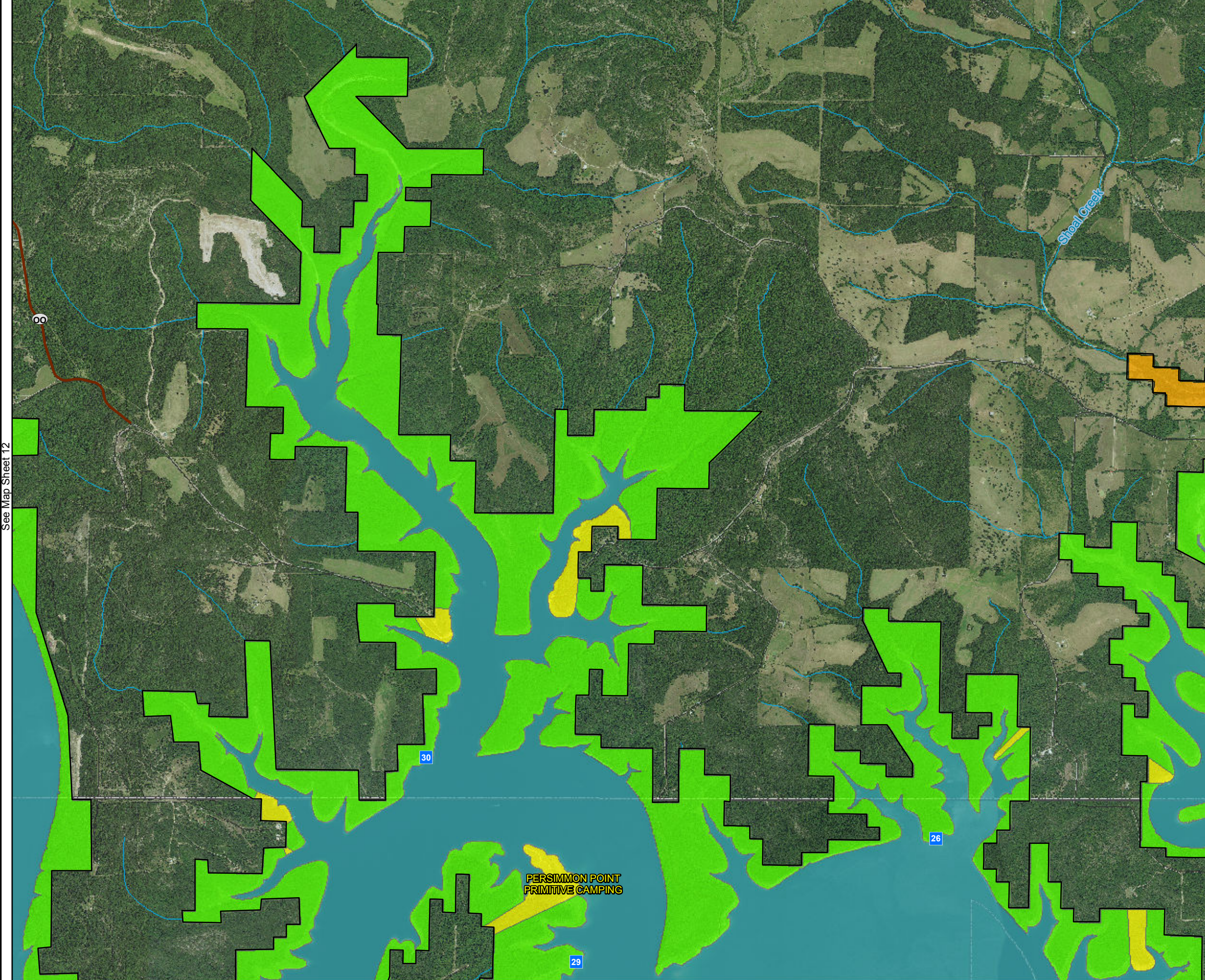
UPDATED MASTER PLAN BULL SHOALS LAKE

Date: July, 2015
Imagery Date: 2013/2014



See Map Sheet 19

ALTERNATIVE TWO (MODERATE CONSERVATION-PREFERRED)



See Map Sheet 12

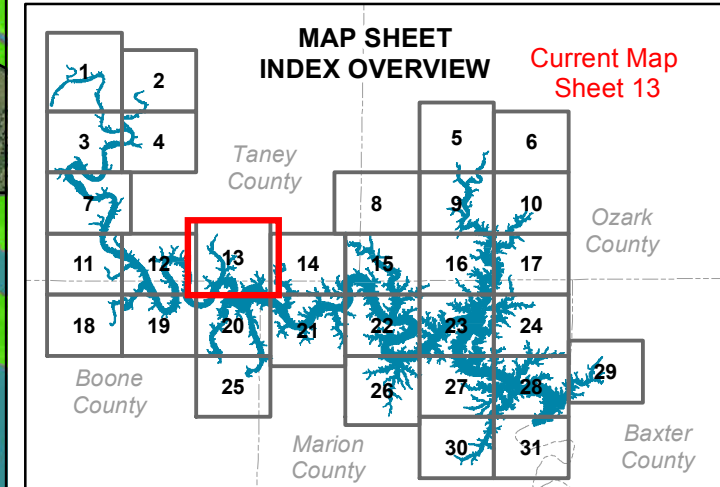
See Map Sheet 14

LAND CLASSIFICATION

- HIGH DENSITY RECREATION
- LOW DENSITY RECREATION
- ENVIRONMENTAL SENSITIVE AREA
- WILDLIFE MANAGEMENT AREA
- PROJECT OPERATIONS
- RESTRICTED
- OPEN RECREATION

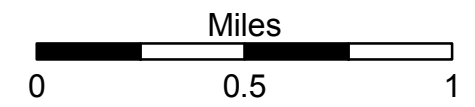
Legend

- Point Markers
- Roads
- Ferry
- State Highway
- US Highway
- Rivers/Streams
- Counties
- USDA Forest Service
- Arkansas Natural Heritage Commission Lands
- Missouri Department of Conservation Lands
- Flowage Easement
- USACE Boundary



UPDATED MASTER PLAN BULL SHOALS LAKE

Date: July, 2015
Imagery Date: 2013/2014



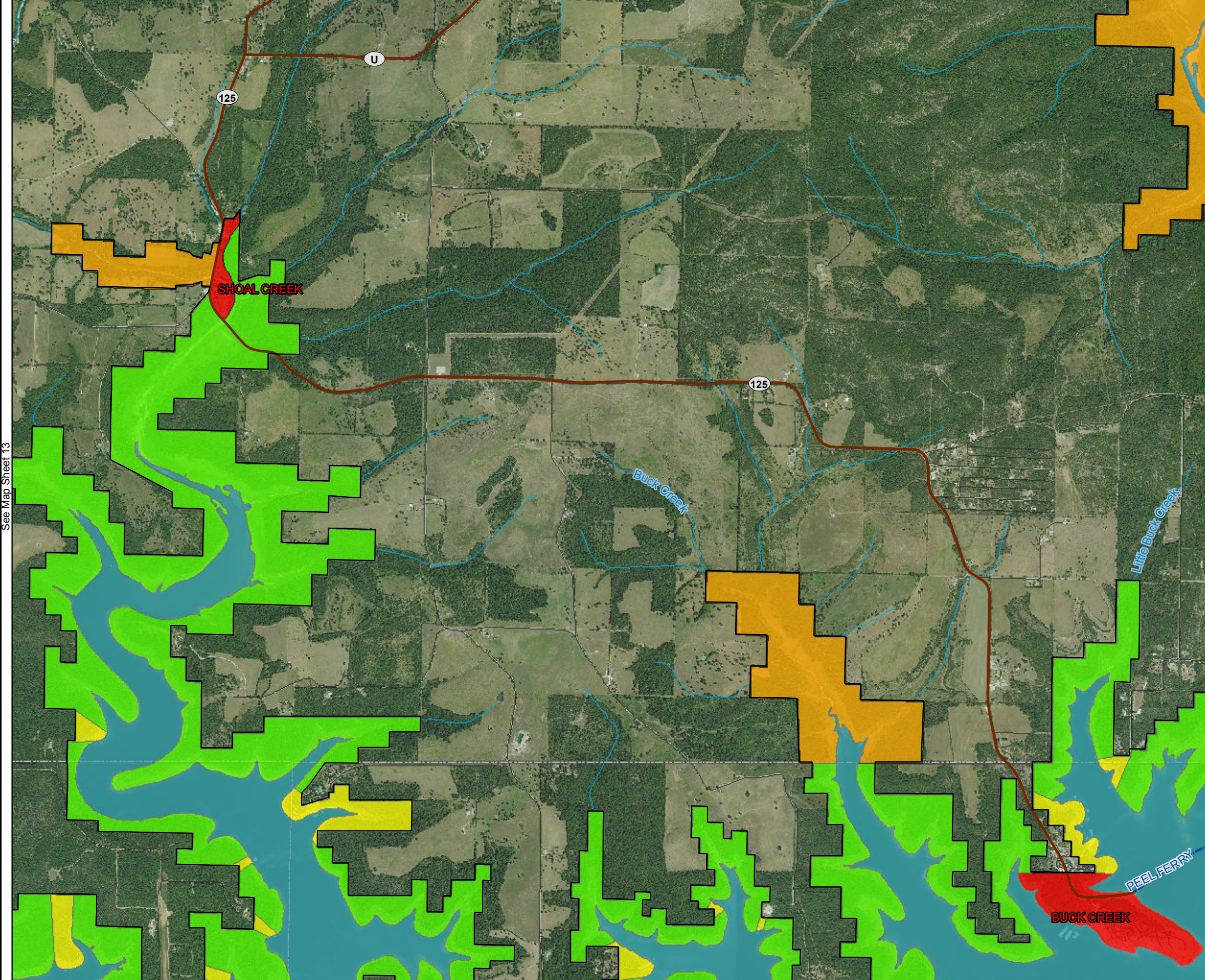
ALTERNATIVE TWO (MODERATE CONSERVATION-PREFERRED)

LAND CLASSIFICATION

- HIGH DENSITY RECREATION
- LOW DENSITY RECREATION
- ENVIRONMENTAL SENSITIVE AREA
- WILDLIFE MANAGEMENT AREA
- PROJECT OPERATIONS
- RESTRICTED
- OPEN RECREATION

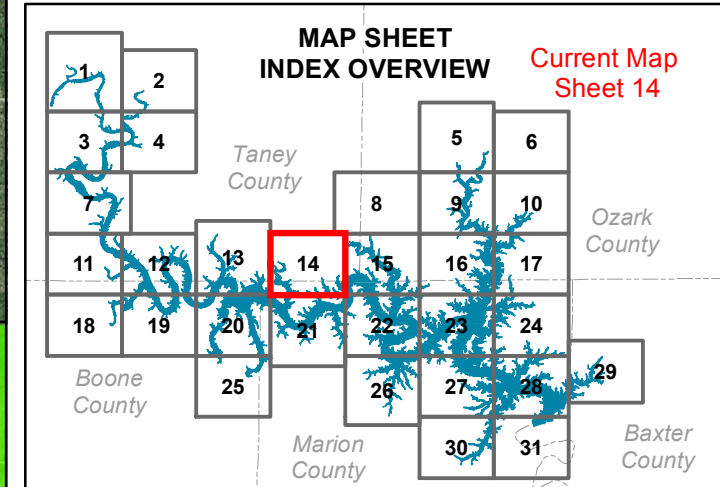
Legend

- Point Markers
- Roads
- Ferry
- State Highway
- US Highway
- Rivers/Streams
- Counties
- USDA Forest Service
- Arkansas Natural Heritage Commission Lands
- Missouri Department of Conservation Lands
- Flowage Easement
- USACE Boundary



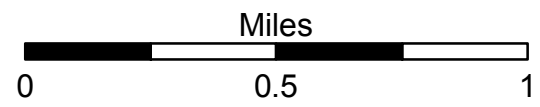
See Map Sheet 13

See Map Sheet 15



UPDATED MASTER PLAN BULL SHOALS LAKE

Date: July, 2015
Imagery Date: 2013/2014



See Map Sheet 8

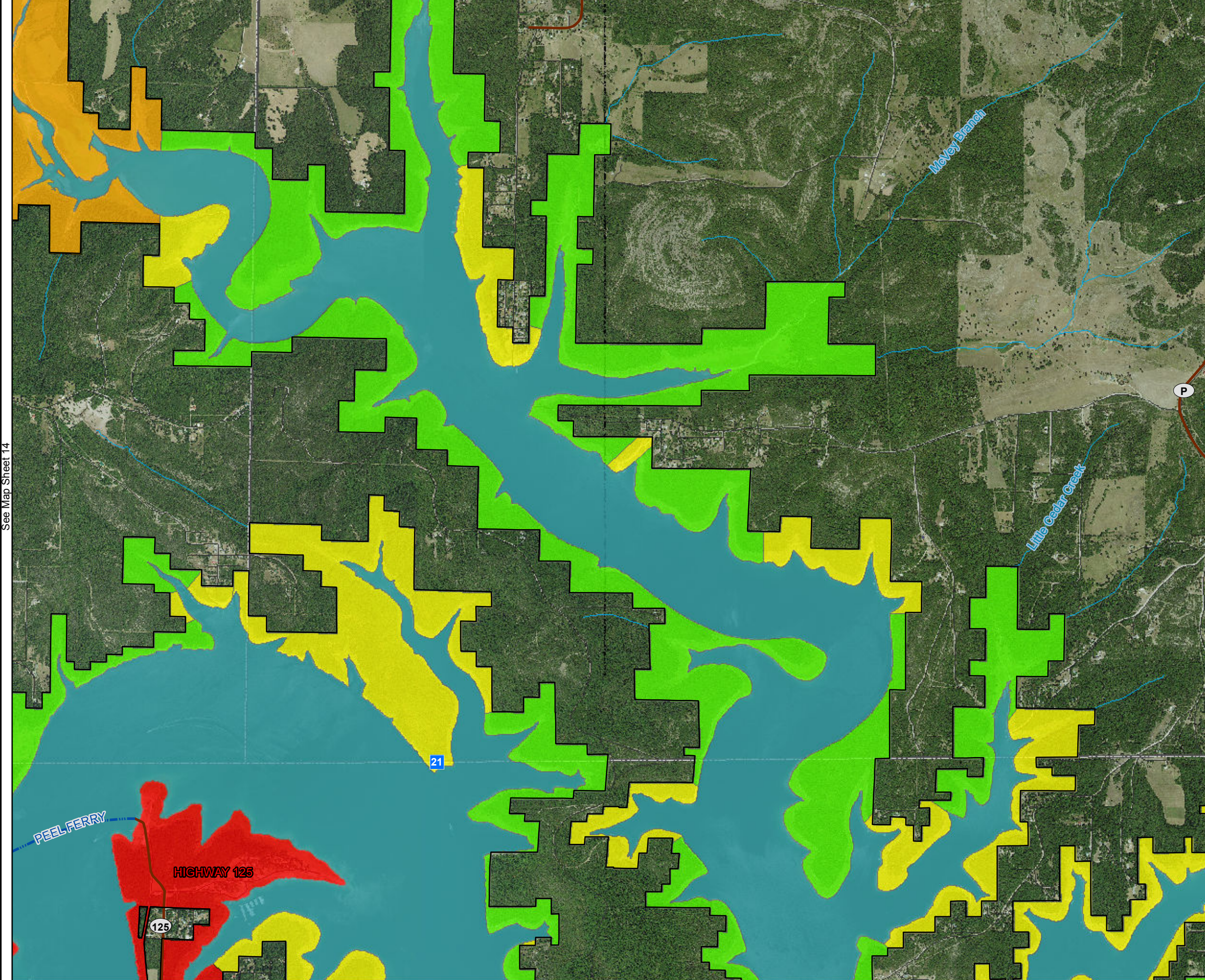
ALTERNATIVE TWO (MODERATE CONSERVATION-PREFERRED)

LAND CLASSIFICATION

- HIGH DENSITY RECREATION
- LOW DENSITY RECREATION
- ENVIRONMENTAL SENSITIVE AREA
- WILDLIFE MANAGEMENT AREA
- PROJECT OPERATIONS
- RESTRICTED
- OPEN RECREATION

Legend

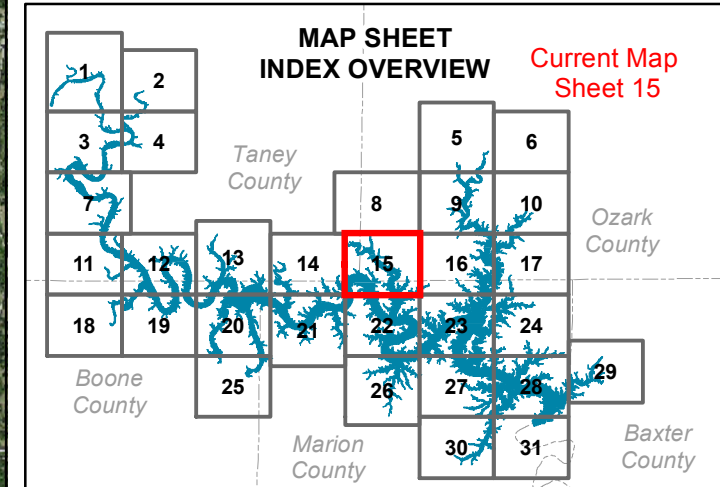
- Point Markers
- Roads
- Ferry
- State Highway
- US Highway
- Rivers/Streams
- Counties
- USDA Forest Service
- Arkansas Natural Heritage Commission Lands
- Missouri Department of Conservation Lands
- Flowage Easement
- USACE Boundary



See Map Sheet 14

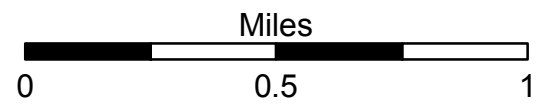
See Map Sheet 16

See Map Sheet 22



UPDATED MASTER PLAN BULL SHOALS LAKE

Date: July, 2015
Imagery Date: 2013/2014



**US ARMY CORPS
OF ENGINEERS**
Little Rock District
Bull Shoals Lake



See Map Sheet 9

See Map Sheet 15

See Map Sheet 17

See Map Sheet 23

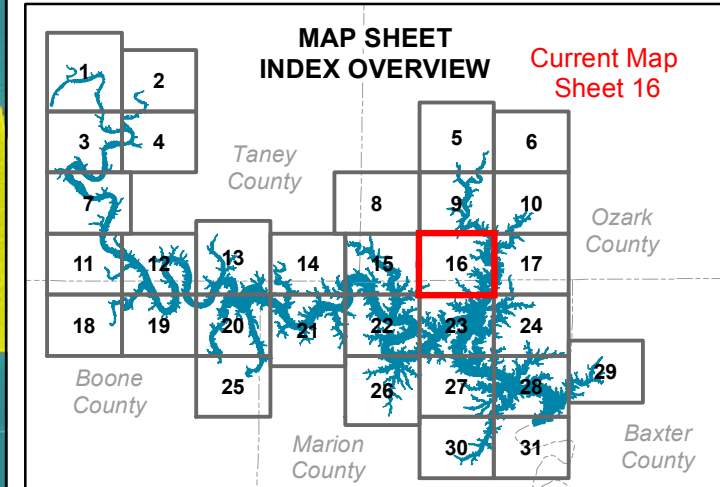
ALTERNATIVE TWO (MODERATE CONSERVATION-PREFERRED)

LAND CLASSIFICATION

- HIGH DENSITY RECREATION
- LOW DENSITY RECREATION
- ENVIRONMENTAL SENSITIVE AREA
- WILDLIFE MANAGEMENT AREA
- PROJECT OPERATIONS
- RESTRICTED
- OPEN RECREATION

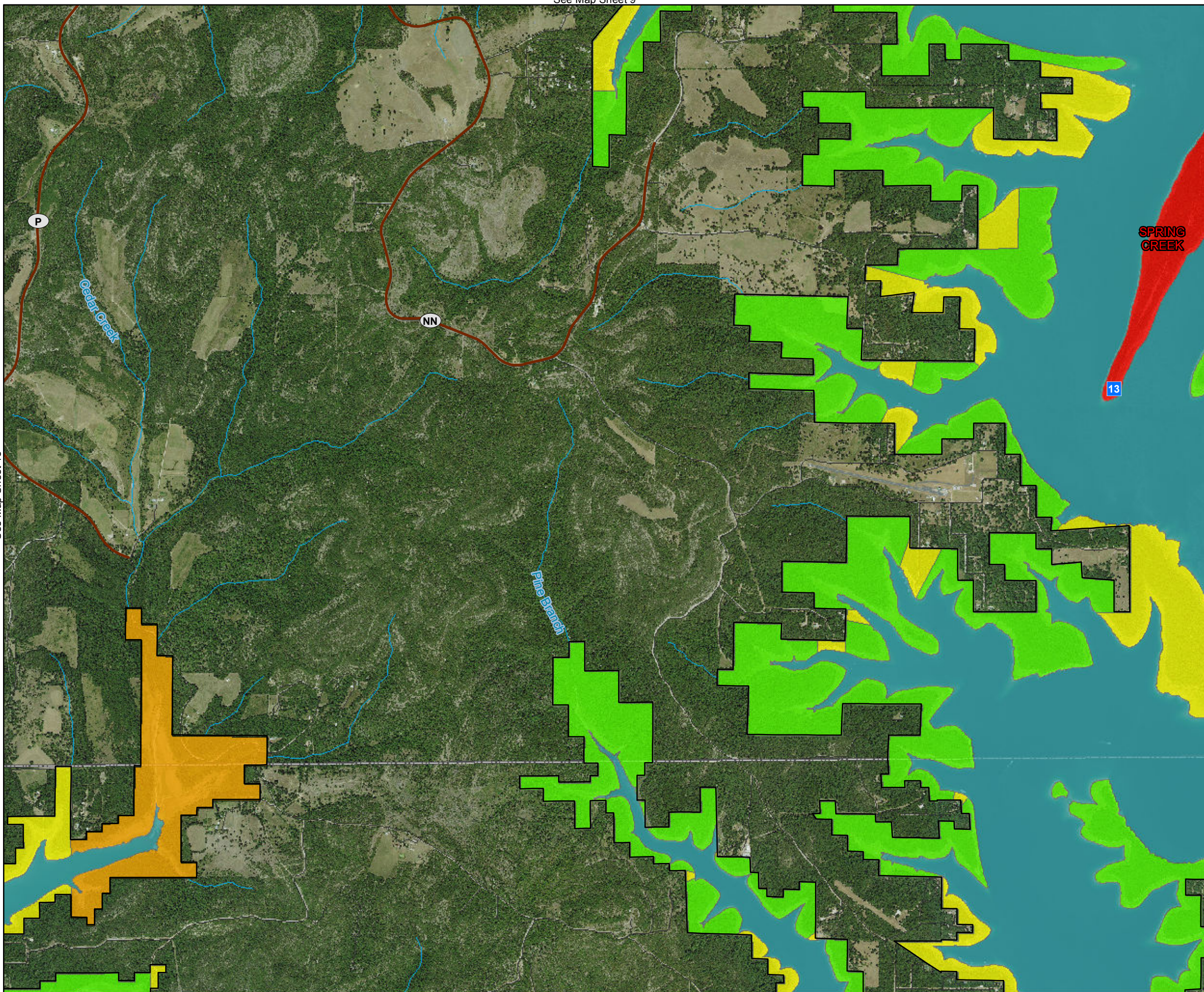
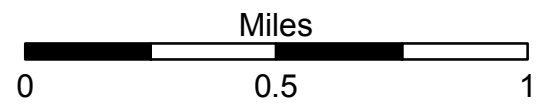
Legend

- Point Markers
- Roads
- Ferry
- State Highway
- US Highway
- Rivers/Streams
- Counties
- USDA Forest Service
- Arkansas Natural Heritage Commission Lands
- Missouri Department of Conservation Lands
- Flowage Easement
- USACE Boundary

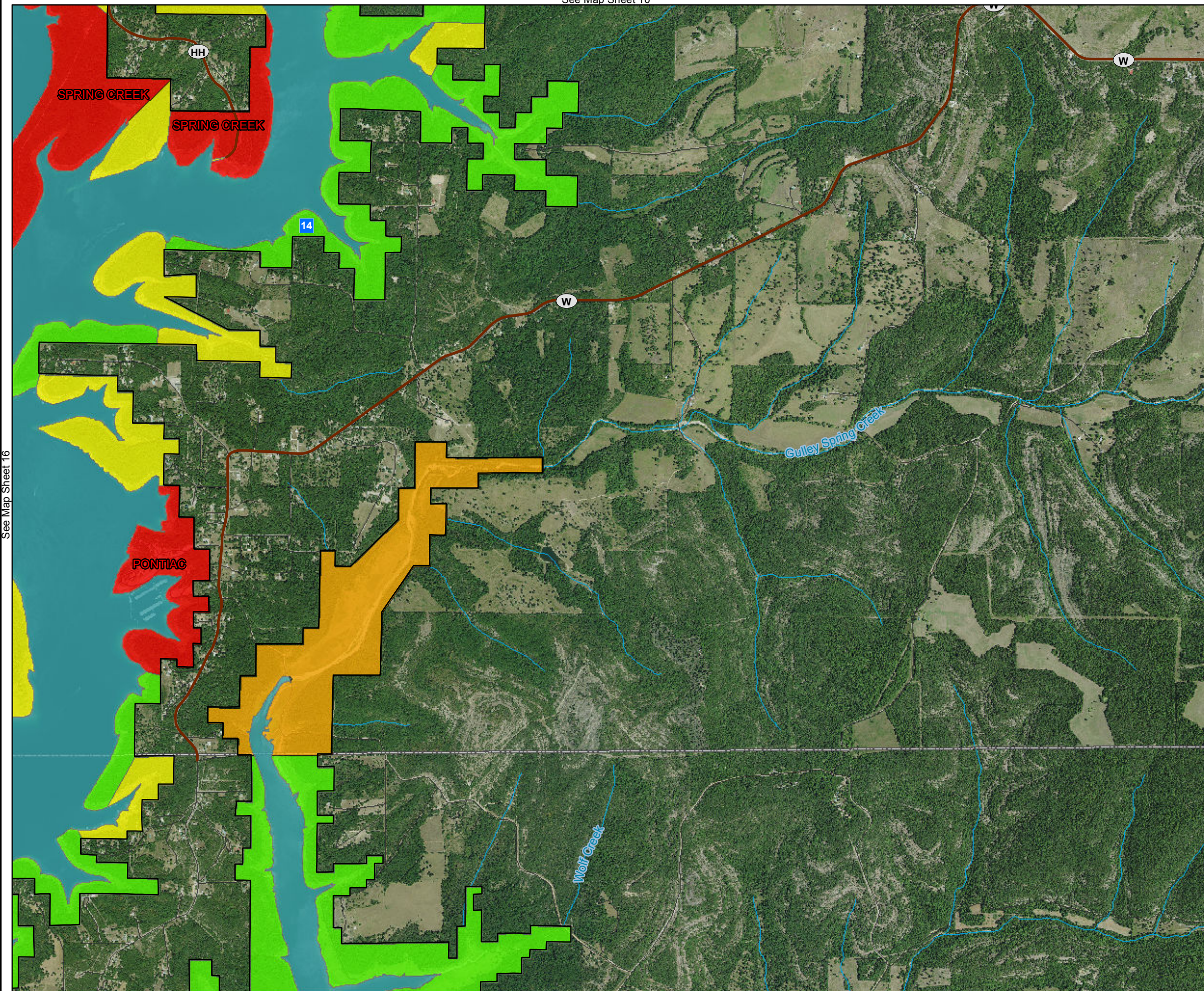


UPDATED MASTER PLAN BULL SHOALS LAKE

Date: July, 2015
Imagery Date: 2013/2014



ALTERNATIVE TWO (MODERATE CONSERVATION-PREFERRED)



See Map Sheet 16

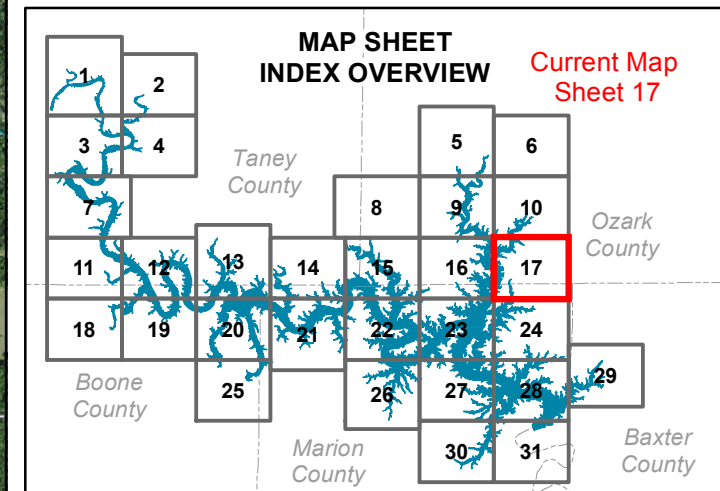
See Map Sheet N/A

LAND CLASSIFICATION

- HIGH DENSITY RECREATION
- LOW DENSITY RECREATION
- ENVIRONMENTAL SENSITIVE AREA
- WILDLIFE MANAGEMENT AREA
- PROJECT OPERATIONS
- RESTRICTED
- OPEN RECREATION


Legend

- Point Markers
- Roads
- Ferry
- State Highway
- US Highway
- Rivers/Streams
- Counties
- USDA Forest Service
- Arkansas Natural Heritage Commission Lands
- Missouri Department of Conservation Lands
- Flowage Easement
- USACE Boundary

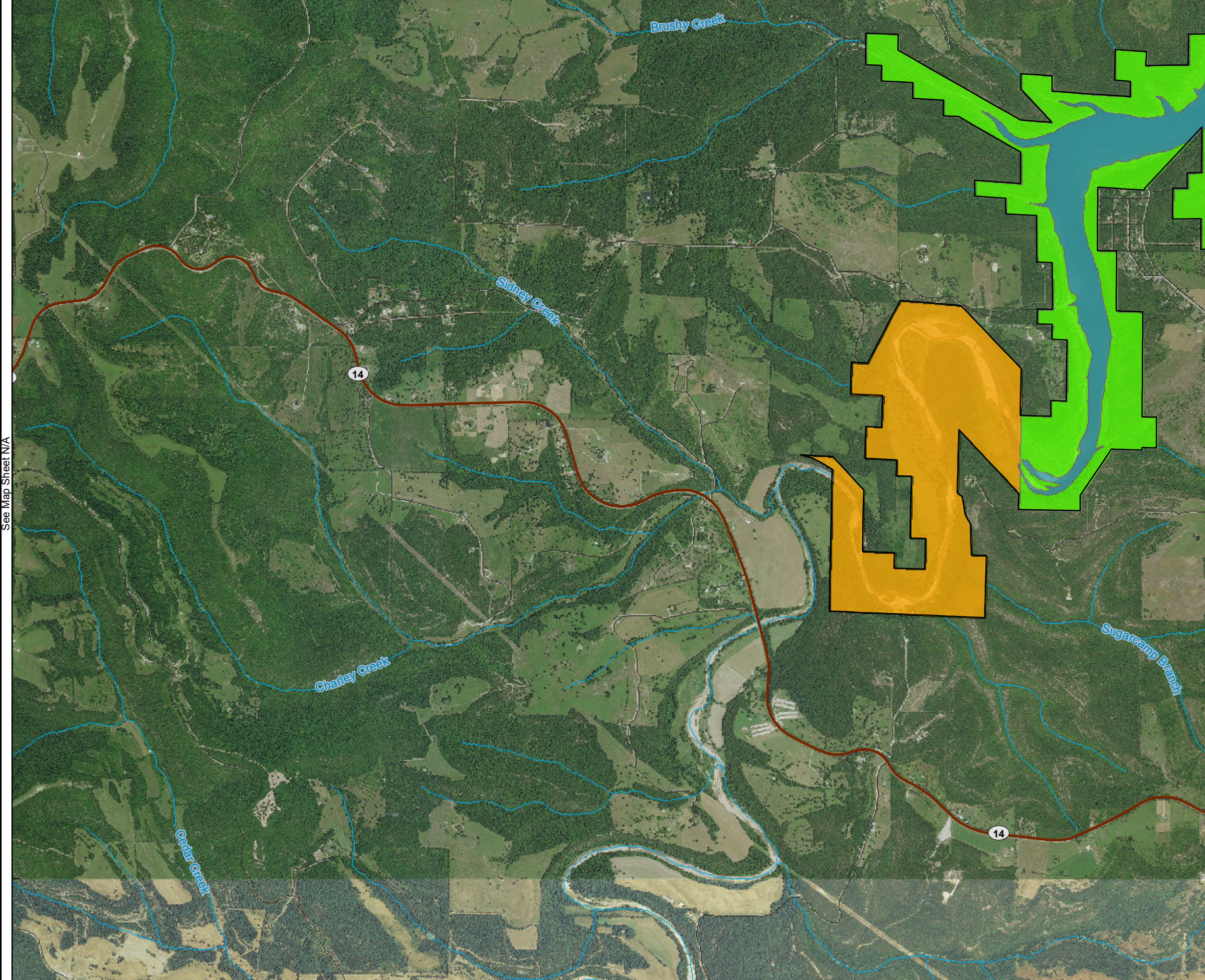


UPDATED MASTER PLAN BULL SHOALS LAKE

Date: July, 2015
Imagery Date: 2013/2014



ALTERNATIVE TWO (MODERATE CONSERVATION-PREFERRED)



See Map Sheet N/A

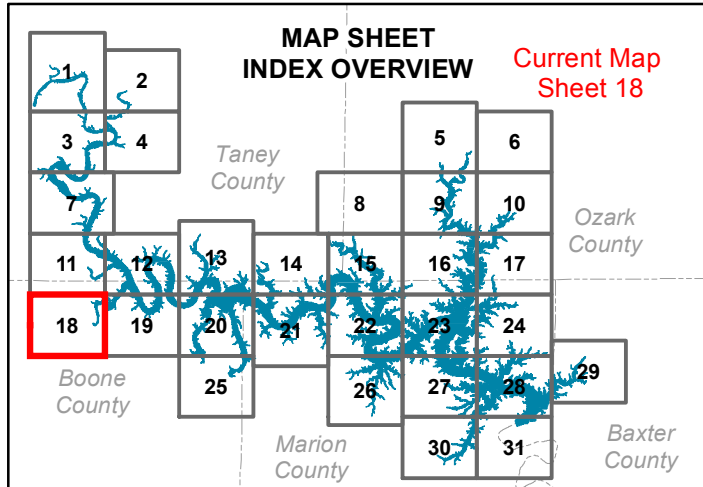
See Map Sheet 19

LAND CLASSIFICATION

- HIGH DENSITY RECREATION
- LOW DENSITY RECREATION
- ENVIRONMENTAL SENSITIVE AREA
- WILDLIFE MANAGEMENT AREA
- PROJECT OPERATIONS
- RESTRICTED
- OPEN RECREATION

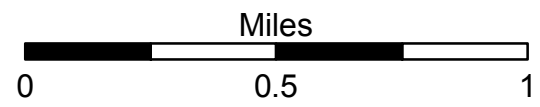
Legend

- Point Markers
- Roads
- Ferry
- State Highway
- US Highway
- Rivers/Streams
- Counties
- USDA Forest Service
- Arkansas Natural Heritage Commission Lands
- Missouri Department of Conservation Lands
- Flowage Easement
- USACE Boundary



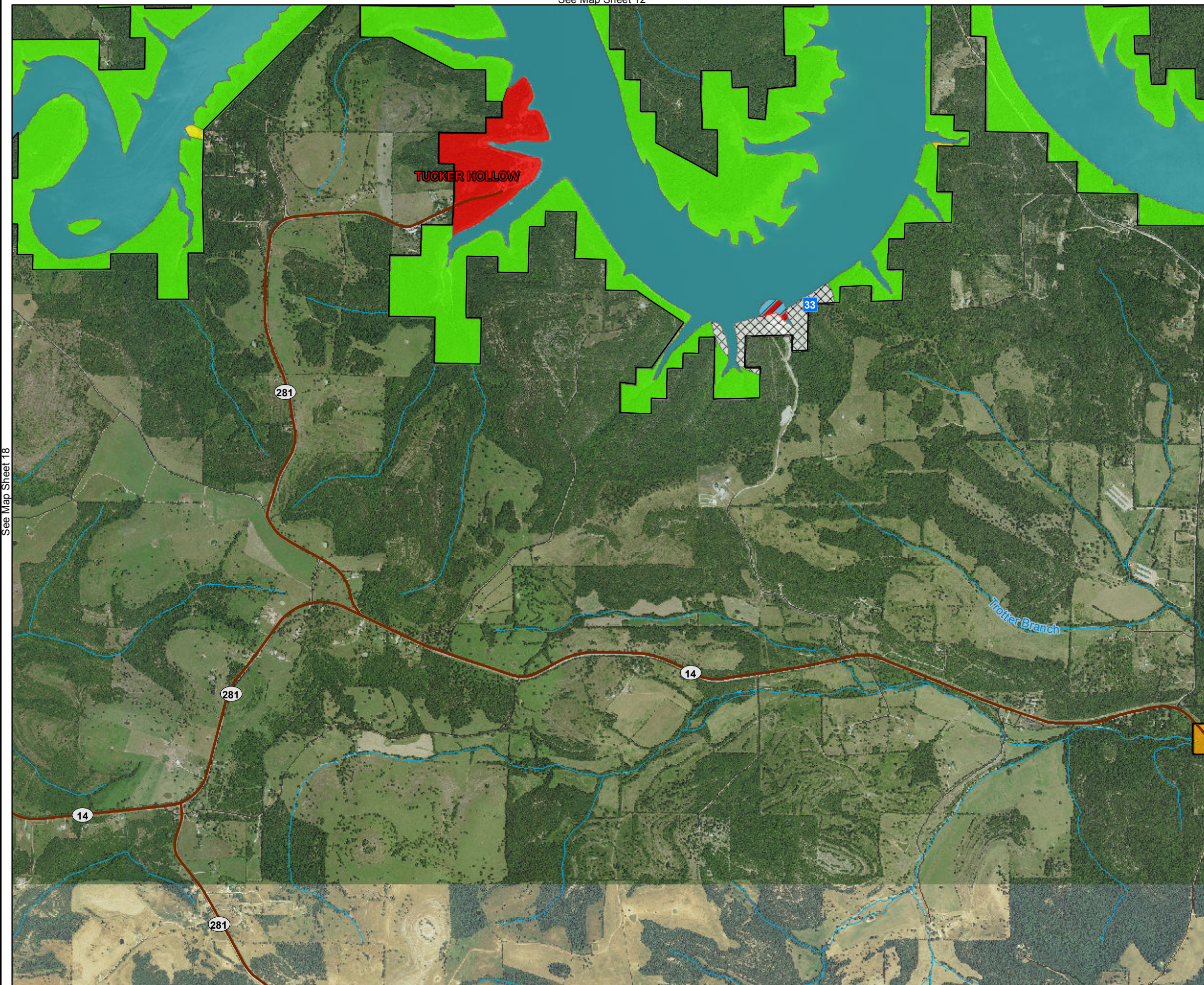
UPDATED MASTER PLAN BULL SHOALS LAKE

Date: July, 2015
Imagery Date: 2013/2014



See Map Sheet 12

ALTERNATIVE TWO (MODERATE CONSERVATION-PREFERRED)



See Map Sheet 18

See Map Sheet 20

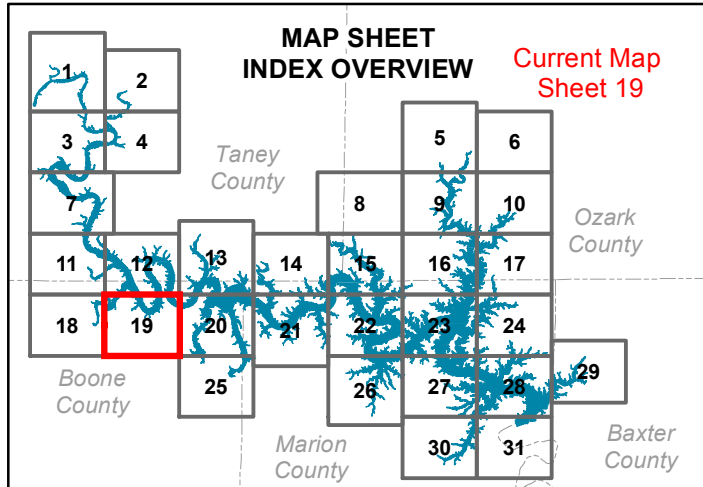
See Map Sheet N/A

LAND CLASSIFICATION

- HIGH DENSITY RECREATION
- LOW DENSITY RECREATION
- ENVIRONMENTAL SENSITIVE AREA
- WILDLIFE MANAGEMENT AREA
- PROJECT OPERATIONS
- RESTRICTED
- OPEN RECREATION

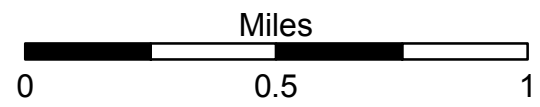
Legend

- Point Markers
- Roads
- Ferry
- State Highway
- US Highway
- Rivers/Streams
- Counties
- USDA Forest Service
- Arkansas Natural Heritage Commission Lands
- Missouri Department of Conservation Lands
- Flowage Easement
- USACE Boundary

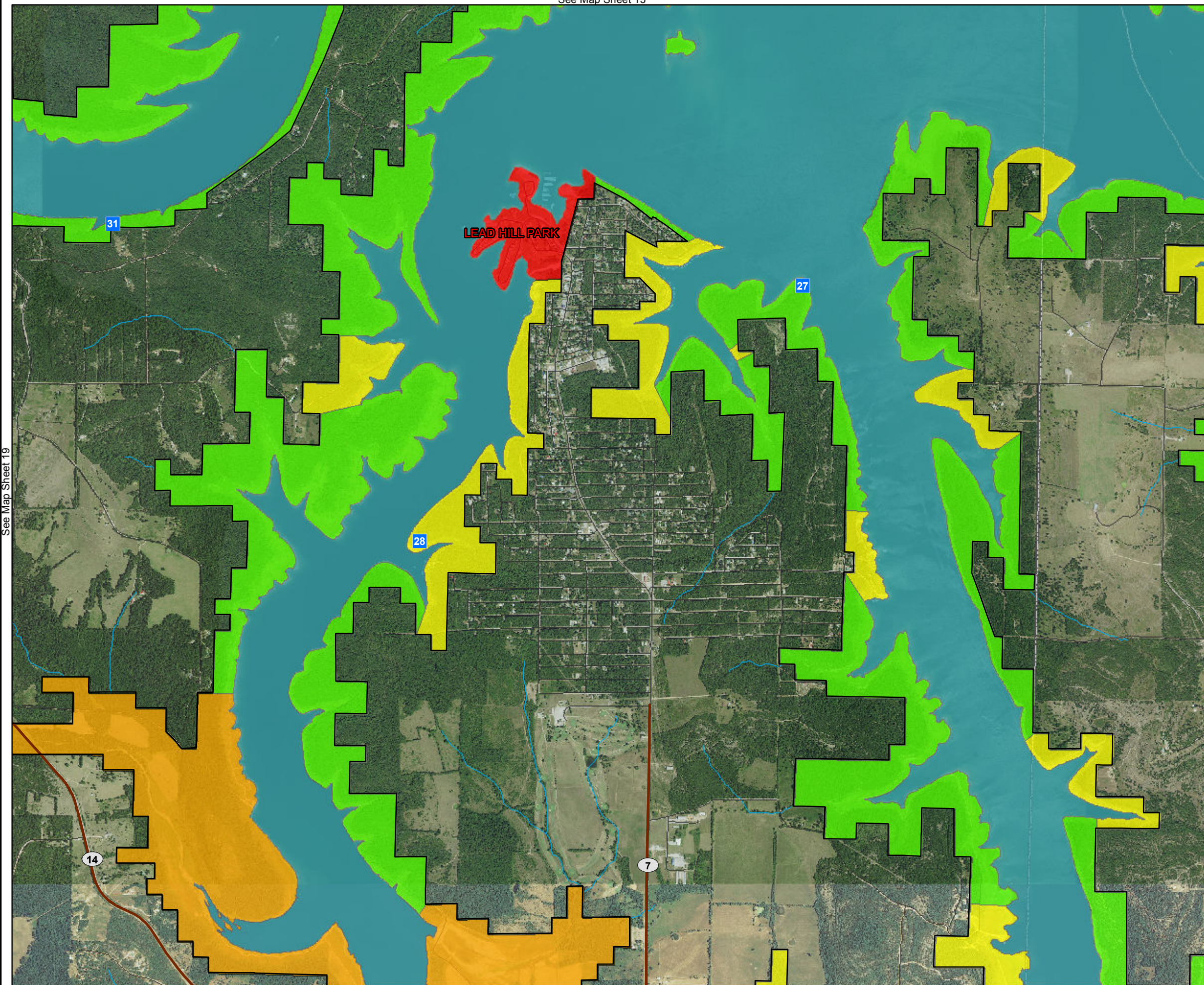


UPDATED MASTER PLAN BULL SHOALS LAKE

Date: July, 2015
Imagery Date: 2013/2014



ALTERNATIVE TWO (MODERATE CONSERVATION-PREFERRED)



See Map Sheet 19

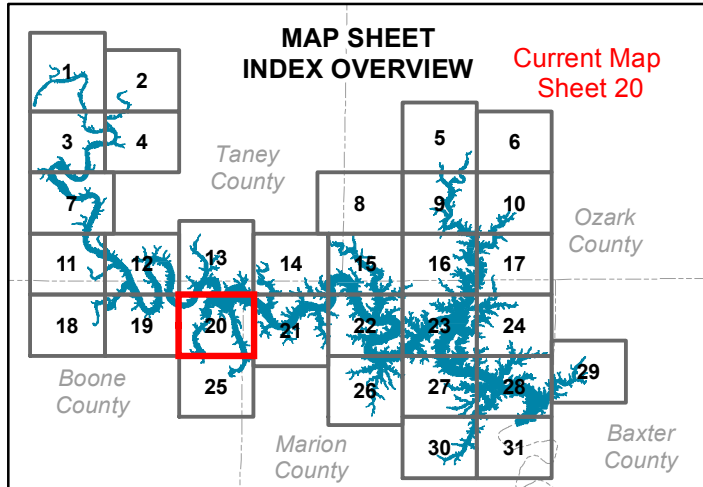
See Map Sheet 21

LAND CLASSIFICATION

- HIGH DENSITY RECREATION
- LOW DENSITY RECREATION
- ENVIRONMENTAL SENSITIVE AREA
- WILDLIFE MANAGEMENT AREA
- PROJECT OPERATIONS
- RESTRICTED
- OPEN RECREATION

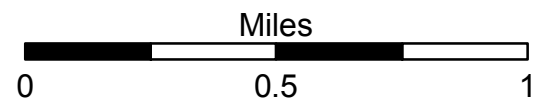
Legend

- Point Markers
- Roads
- Ferry
- State Highway
- US Highway
- Rivers/Streams
- Counties
- USDA Forest Service
- Arkansas Natural Heritage Commission Lands
- Missouri Department of Conservation Lands
- Flowage Easement
- USACE Boundary



UPDATED MASTER PLAN BULL SHOALS LAKE

Date: July, 2015
Imagery Date: 2013/2014



See Map Sheet 14

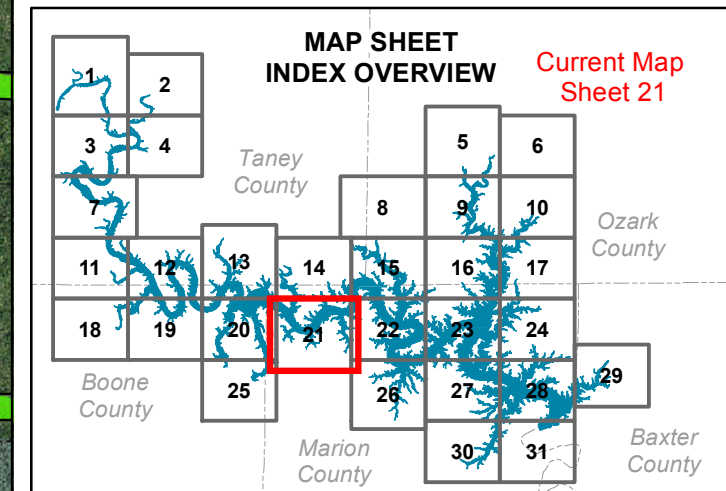
ALTERNATIVE TWO (MODERATE CONSERVATION-PREFERRED)

LAND CLASSIFICATION

- HIGH DENSITY RECREATION
- LOW DENSITY RECREATION
- ENVIRONMENTAL SENSITIVE AREA
- WILDLIFE MANAGEMENT AREA
- PROJECT OPERATIONS
- RESTRICTED
- OPEN RECREATION

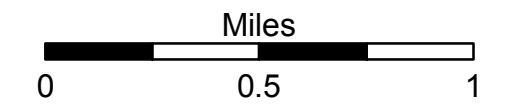
Legend

- Point Markers
- Roads
- Ferry
- State Highway
- US Highway
- Rivers/Streams
- Counties
- USDA Forest Service
- Arkansas Natural Heritage Commission Lands
- Missouri Department of Conservation Lands
- Flowage Easement
- USACE Boundary



UPDATED MASTER PLAN BULL SHOALS LAKE

Date: July, 2015
Imagery Date: 2013/2014

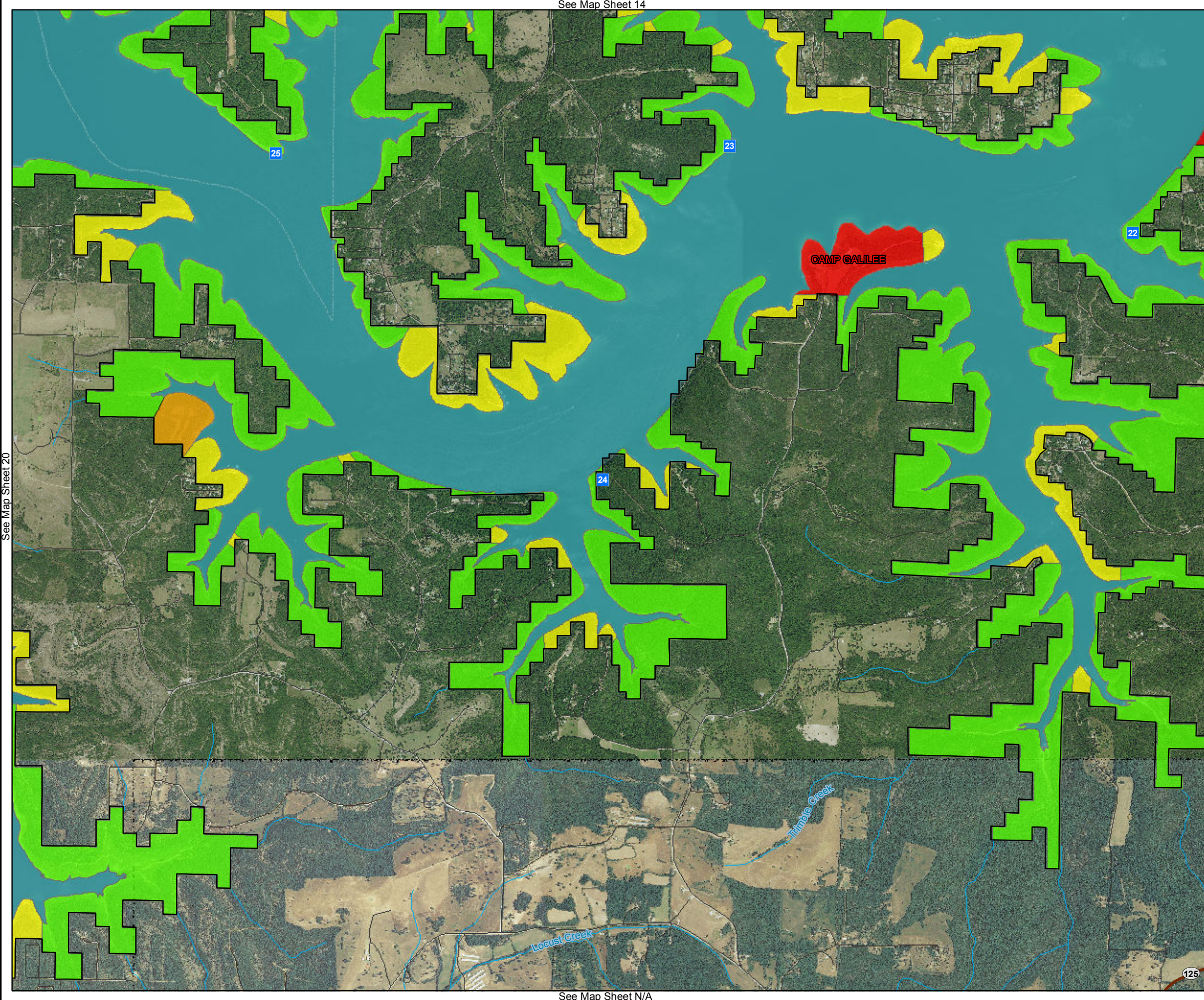


US ARMY CORPS OF ENGINEERS
Little Rock District
Bull Shoals Lake

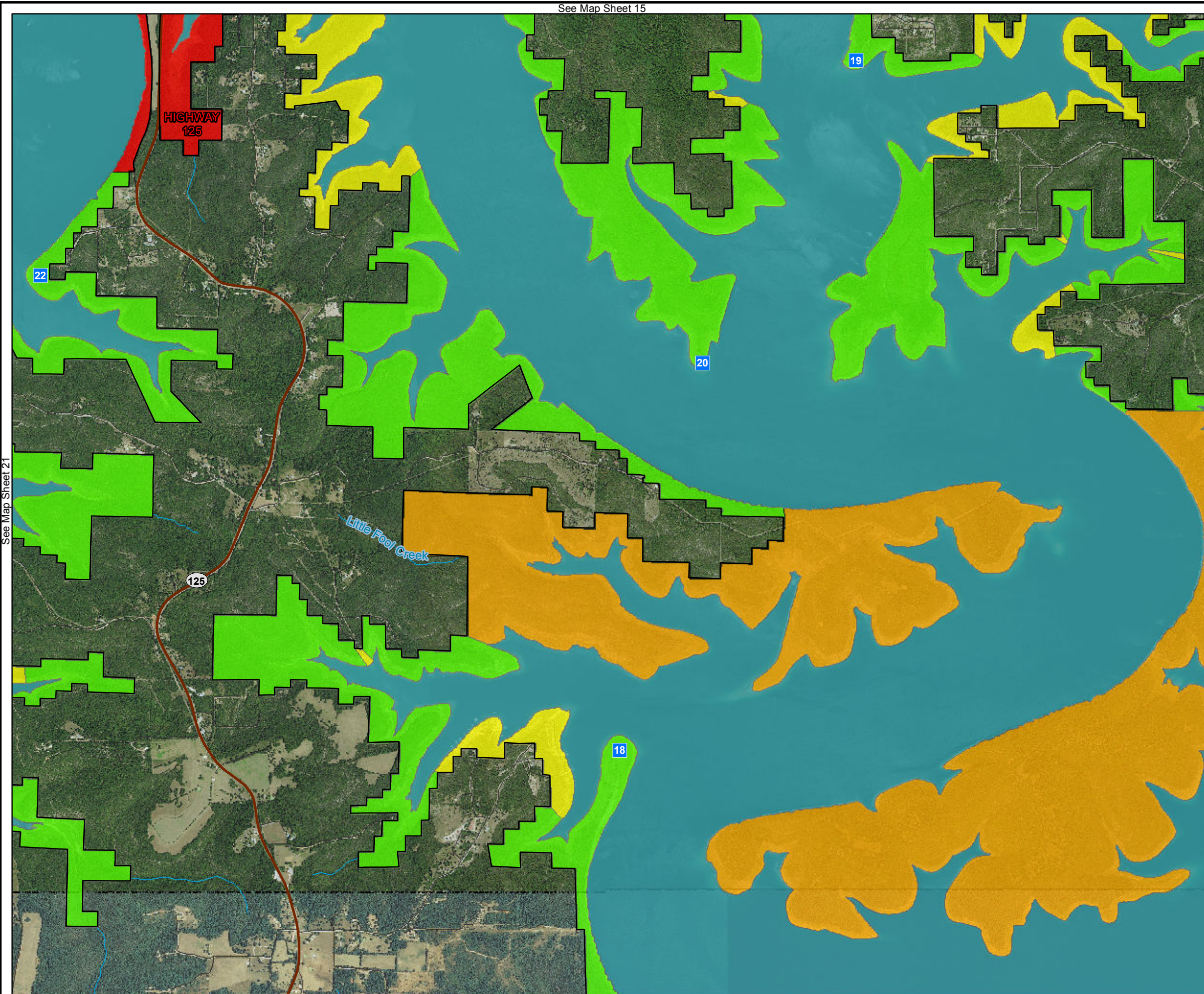
See Map Sheet 20

See Map Sheet 22

See Map Sheet N/A



See Map Sheet 15



See Map Sheet 21

See Map Sheet 23

See Map Sheet 26

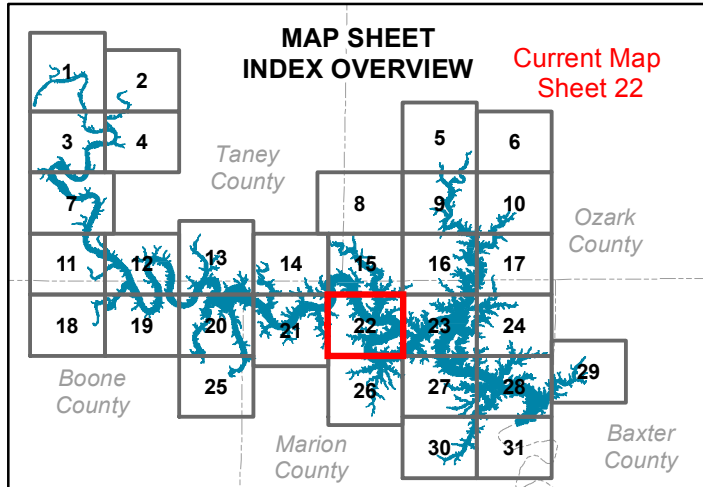
ALTERNATIVE TWO (MODERATE CONSERVATION-PREFERRED)

LAND CLASSIFICATION

- HIGH DENSITY RECREATION
- LOW DENSITY RECREATION
- ENVIRONMENTAL SENSITIVE AREA
- WILDLIFE MANAGEMENT AREA
- PROJECT OPERATIONS
- RESTRICTED
- OPEN RECREATION

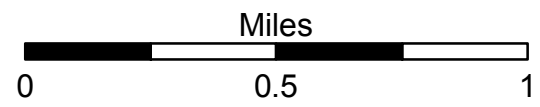
Legend

- Point Markers
- Roads
- Ferry
- State Highway
- US Highway
- Rivers/Streams
- Counties
- USDA Forest Service
- Arkansas Natural Heritage Commission Lands
- Missouri Department of Conservation Lands
- Flowage Easement
- USACE Boundary



UPDATED MASTER PLAN BULL SHOALS LAKE

Date: July, 2015
Imagery Date: 2013/2014



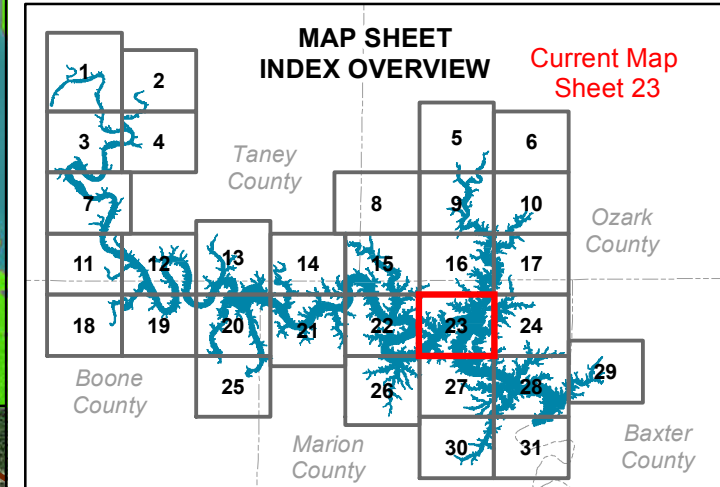
ALTERNATIVE TWO (MODERATE CONSERVATION-PREFERRED)

LAND CLASSIFICATION

- HIGH DENSITY RECREATION
- LOW DENSITY RECREATION
- ENVIRONMENTAL SENSITIVE AREA
- WILDLIFE MANAGEMENT AREA
- PROJECT OPERATIONS
- RESTRICTED
- OPEN RECREATION

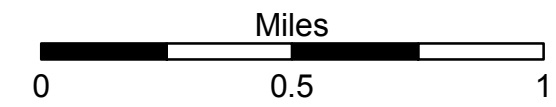
Legend

- Point Markers
- Roads
- Ferry
- State Highway
- US Highway
- Rivers/Streams
- Counties
- USDA Forest Service
- Arkansas Natural Heritage Commission Lands
- Missouri Department of Conservation Lands
- Flowage Easement
- USACE Boundary

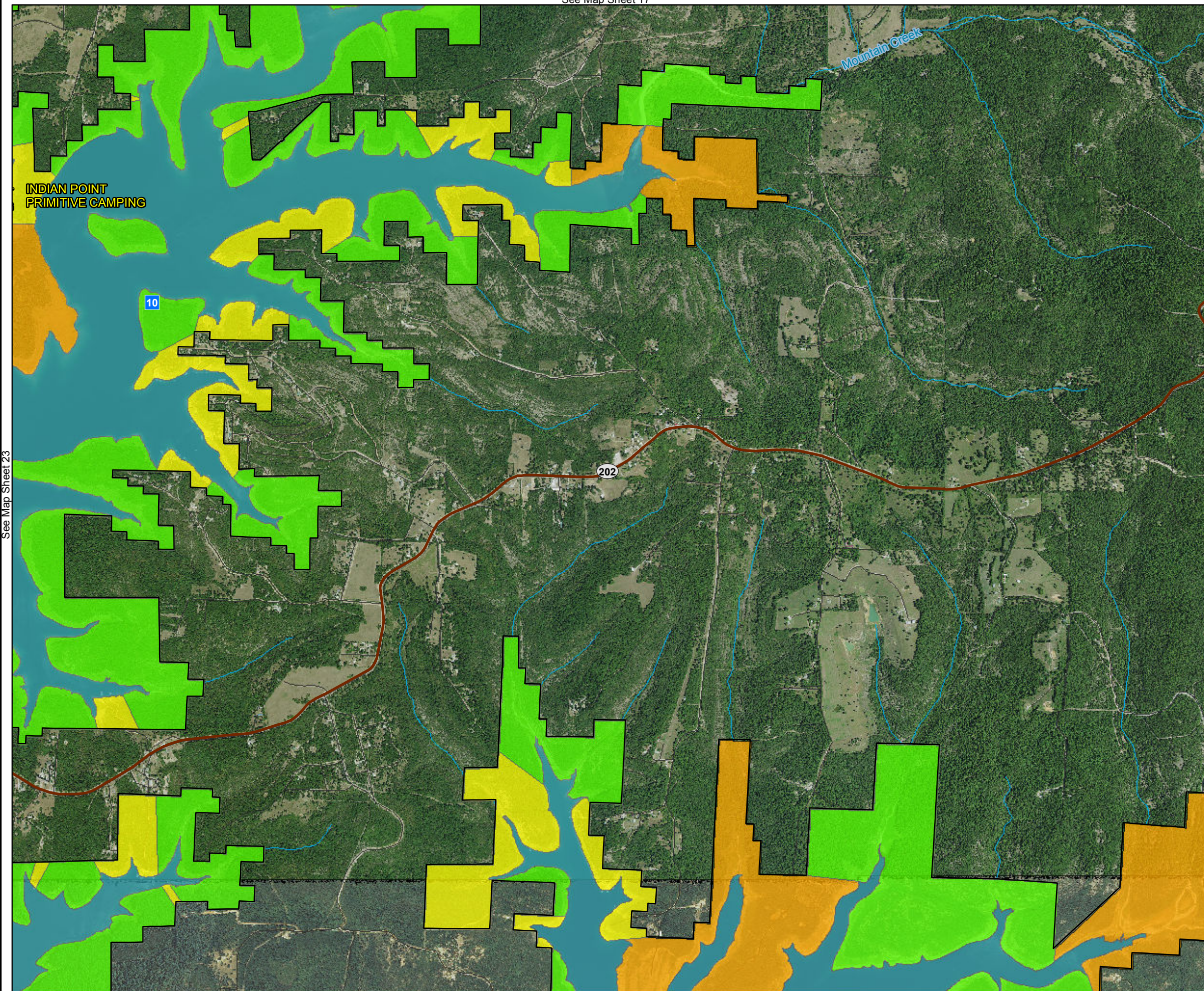


UPDATED MASTER PLAN BULL SHOALS LAKE

Date: July, 2015
Imagery Date: 2013/2014



ALTERNATIVE TWO (MODERATE CONSERVATION-PREFERRED)



See Map Sheet 23

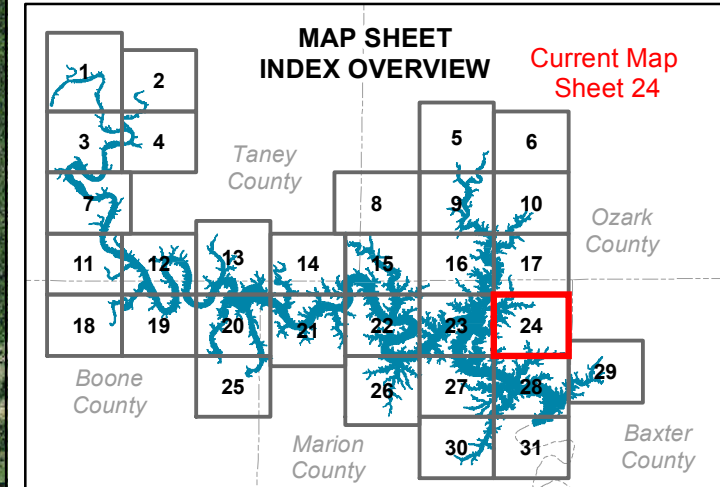
See Map Sheet N/A

LAND CLASSIFICATION

- HIGH DENSITY RECREATION
- LOW DENSITY RECREATION
- ENVIRONMENTAL SENSITIVE AREA
- WILDLIFE MANAGEMENT AREA
- PROJECT OPERATIONS
- RESTRICTED
- OPEN RECREATION

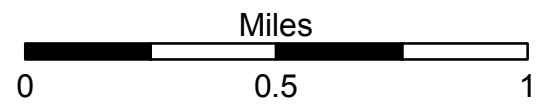
Legend

- Point Markers
- Roads
- Ferry
- State Highway
- US Highway
- Rivers/Streams
- Counties
- USDA Forest Service
- Arkansas Natural Heritage Commission Lands
- Missouri Department of Conservation Lands
- Flowage Easement
- USACE Boundary



UPDATED MASTER PLAN BULL SHOALS LAKE

Date: July, 2015
Imagery Date: 2013/2014



See Map Sheet 20

See Map Sheet N/A

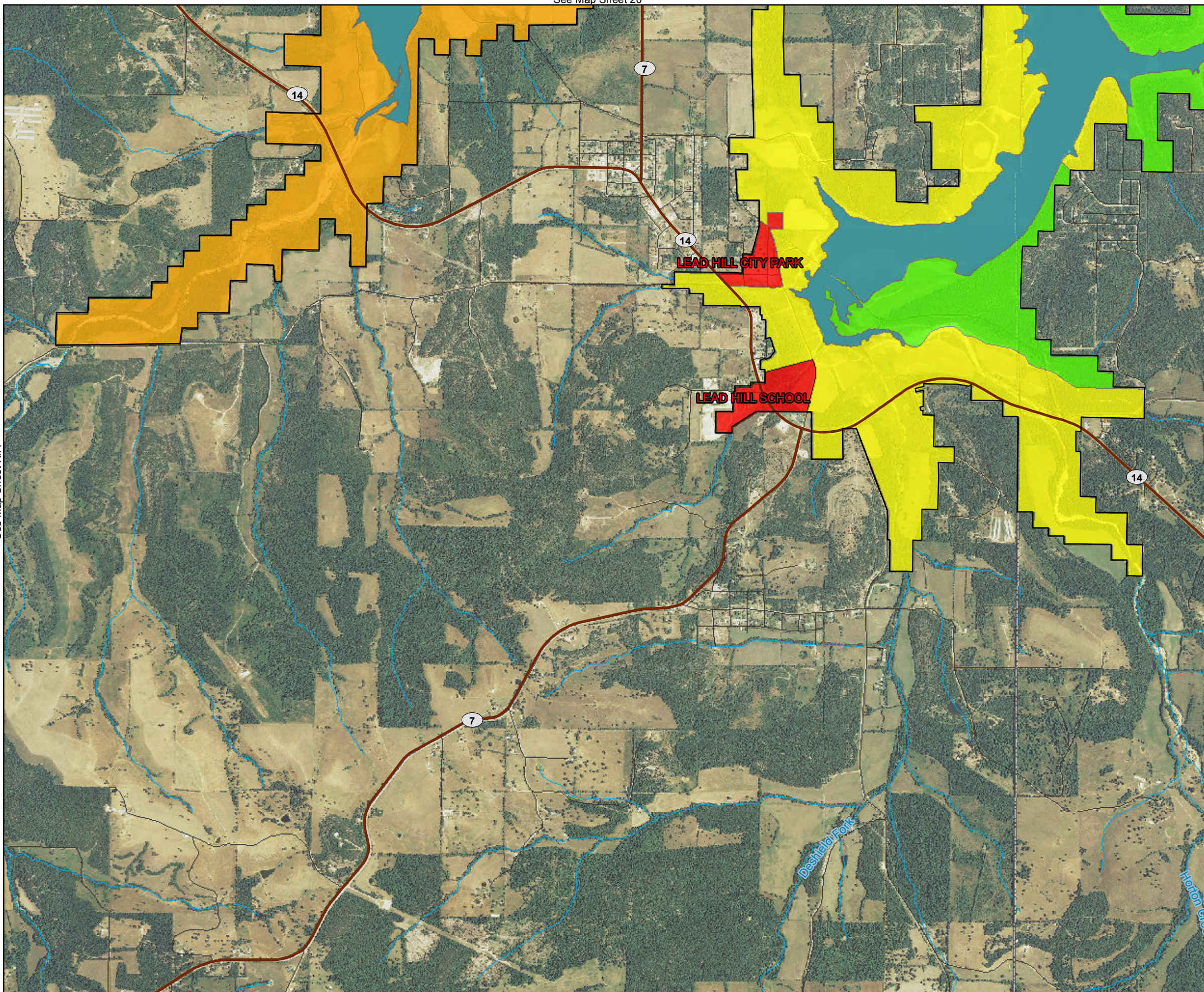
ALTERNATIVE TWO (MODERATE CONSERVATION-PREFERRED)

LAND CLASSIFICATION

- HIGH DENSITY RECREATION
- LOW DENSITY RECREATION
- ENVIRONMENTAL SENSITIVE AREA
- WILDLIFE MANAGEMENT AREA
- PROJECT OPERATIONS
- RESTRICTED
- OPEN RECREATION

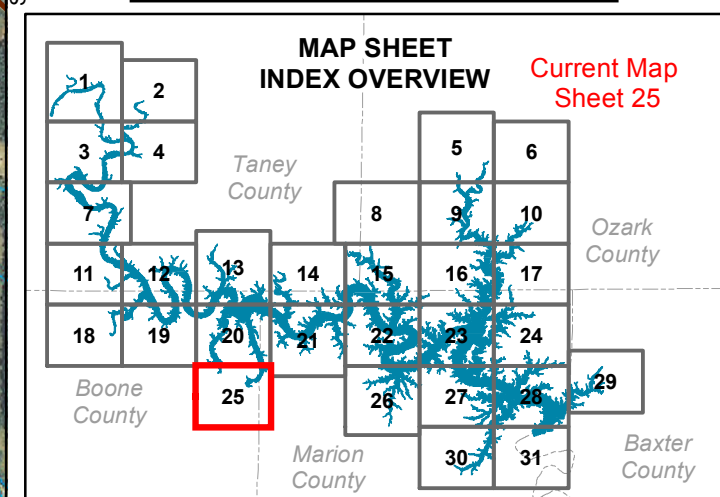
Legend

- Point Markers
- Roads
- Ferry
- State Highway
- US Highway
- Rivers/Streams
- Counties
- USDA Forest Service
- Arkansas Natural Heritage Commission Lands
- Missouri Department of Conservation Lands
- Flowage Easement
- USACE Boundary



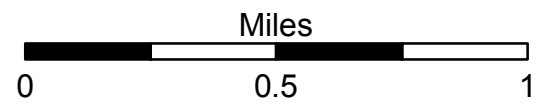
See Map Sheet N/A

See Map Sheet N/A



UPDATED MASTER PLAN BULL SHOALS LAKE

Date: July, 2015
Imagery Date: 2013/2014



See Map Sheet 22

ALTERNATIVE TWO (MODERATE CONSERVATION-PREFERRED)

LAND CLASSIFICATION

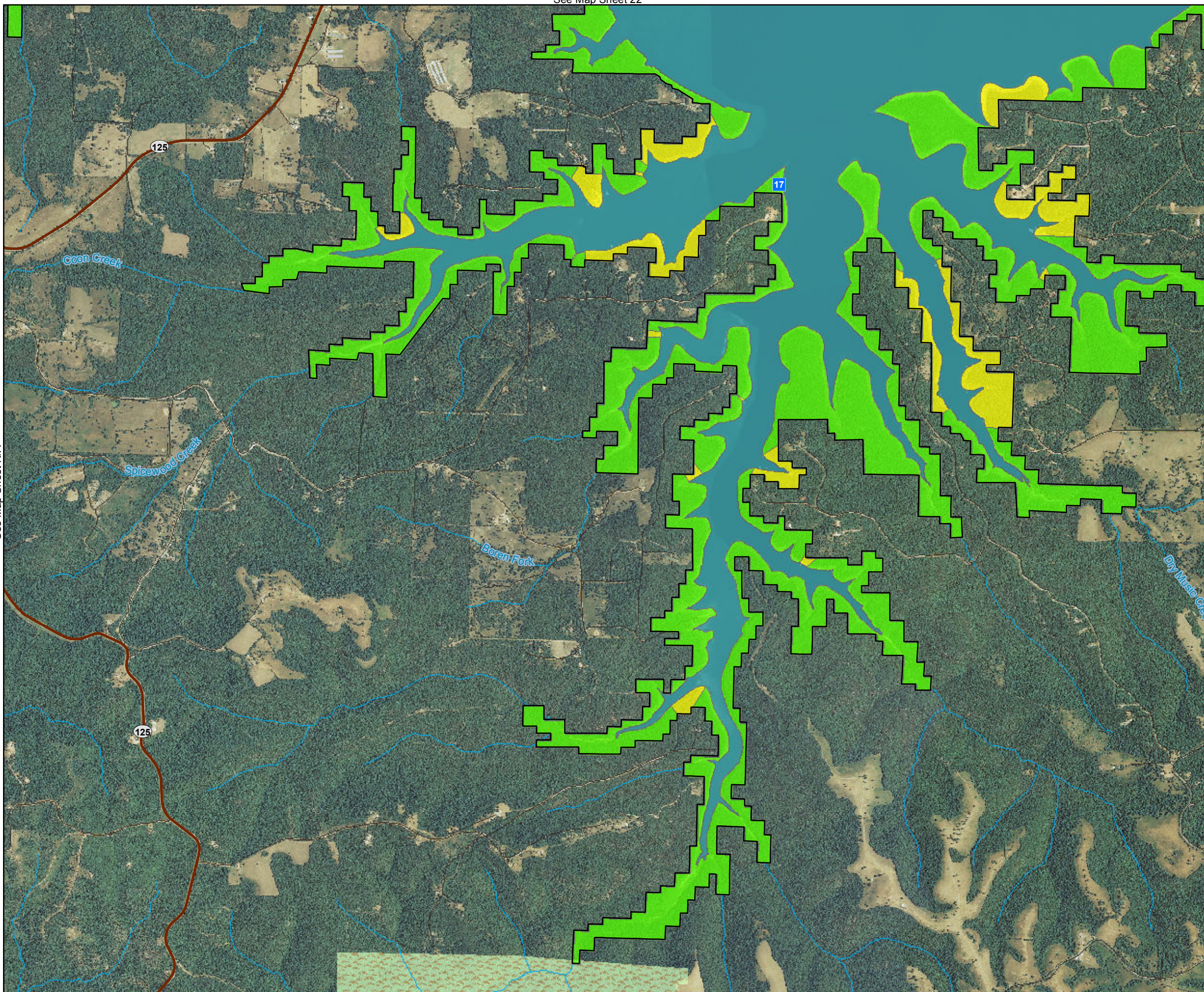
- HIGH DENSITY RECREATION
- LOW DENSITY RECREATION
- ENVIRONMENTAL SENSITIVE AREA
- WILDLIFE MANAGEMENT AREA
- PROJECT OPERATIONS
- RESTRICTED
- OPEN RECREATION

Legend

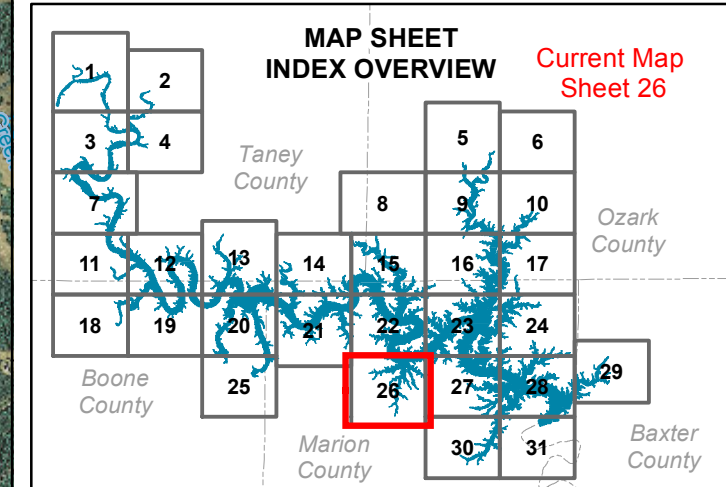
- Point Markers
- Roads
- Ferry
- State Highway
- US Highway
- Rivers/Streams
- Counties
- USDA Forest Service
- Arkansas Natural Heritage Commission Lands
- Missouri Department of Conservation Lands
- Flowage Easement
- USACE Boundary

See Map Sheet 27

See Map Sheet N/A

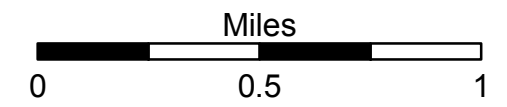


See Map Sheet N/A



UPDATED MASTER PLAN BULL SHOALS LAKE

Date: July, 2015
Imagery Date: 2013/2014



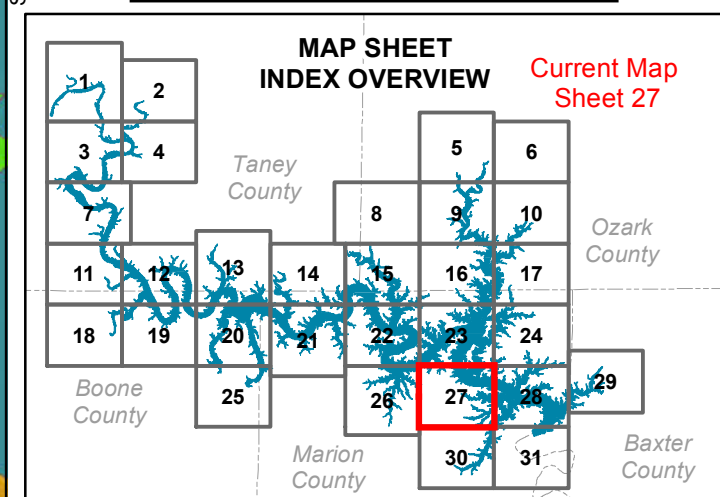
ALTERNATIVE TWO (MODERATE CONSERVATION-PREFERRED)

LAND CLASSIFICATION

- HIGH DENSITY RECREATION
- LOW DENSITY RECREATION
- ENVIRONMENTAL SENSITIVE AREA
- WILDLIFE MANAGEMENT AREA
- PROJECT OPERATIONS
- RESTRICTED
- OPEN RECREATION

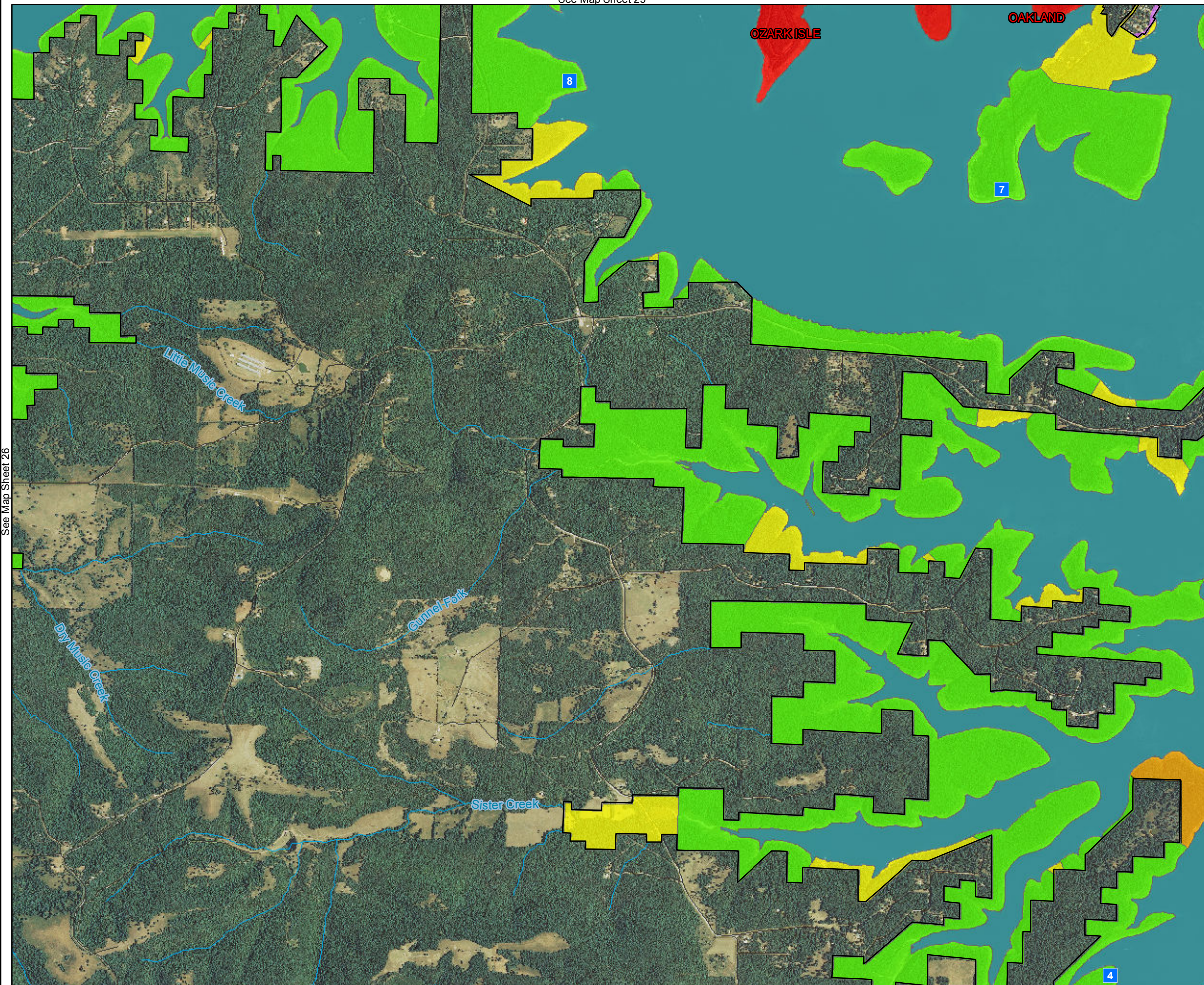
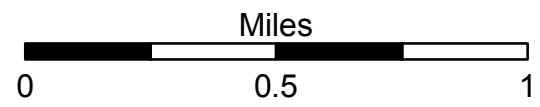
Legend

- Point Markers
- Roads
- Ferry
- State Highway
- US Highway
- Rivers/Streams
- Counties
- USDA Forest Service
- Arkansas Natural Heritage Commission Lands
- Missouri Department of Conservation Lands
- Flowage Easement
- USACE Boundary

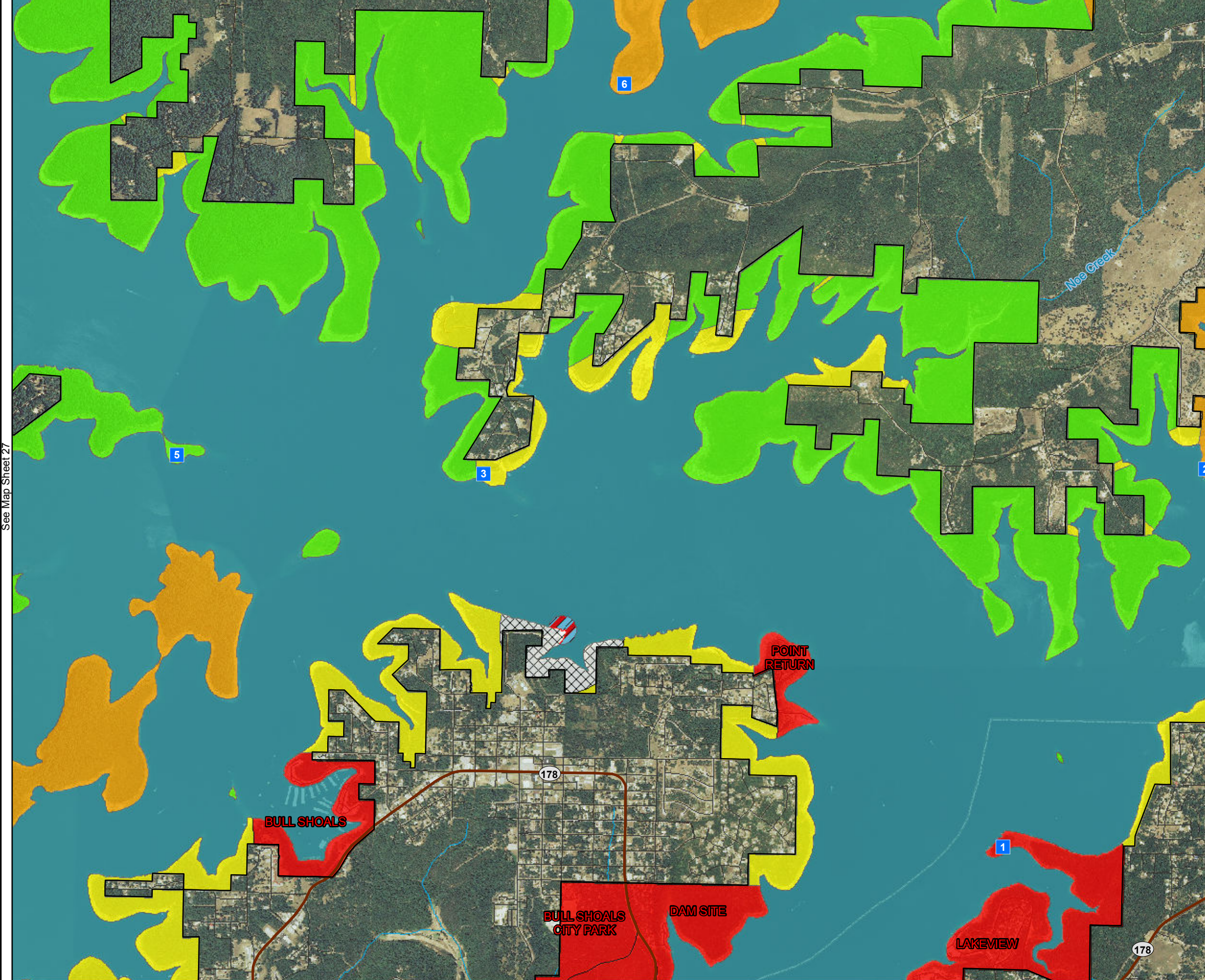


UPDATED MASTER PLAN BULL SHOALS LAKE

Date: July, 2015
Imagery Date: 2013/2014



ALTERNATIVE TWO (MODERATE CONSERVATION-PREFERRED)



See Map Sheet 27

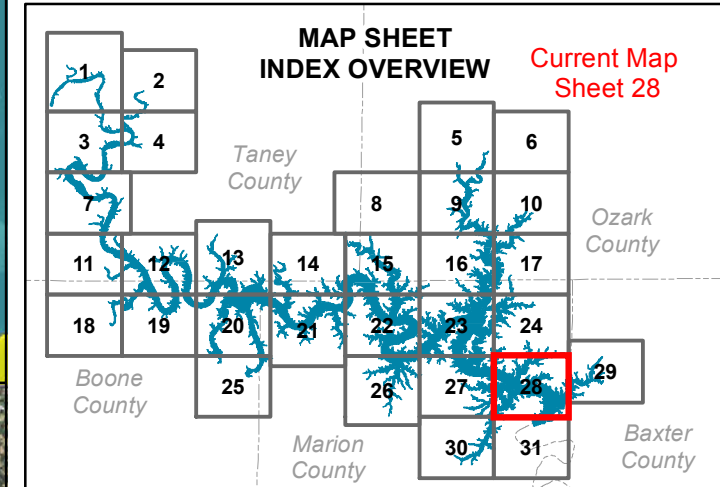
See Map Sheet 29

LAND CLASSIFICATION

- HIGH DENSITY RECREATION
- LOW DENSITY RECREATION
- ENVIRONMENTAL SENSITIVE AREA
- WILDLIFE MANAGEMENT AREA
- PROJECT OPERATIONS
- RESTRICTED
- OPEN RECREATION

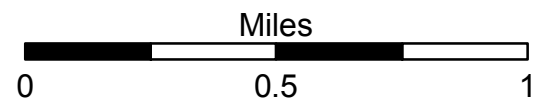
Legend

- Point Markers
- Roads
- Ferry
- State Highway
- US Highway
- Rivers/Streams
- ▭ Counties
- ▭ USDA Forest Service
- ▭ Arkansas Natural Heritage Commission Lands
- ▭ Missouri Department of Conservation Lands
- ▭ Flowage Easement
- ▭ USACE Boundary



UPDATED MASTER PLAN BULL SHOALS LAKE

Date: July, 2015
Imagery Date: 2013/2014



See Map Sheet N/A

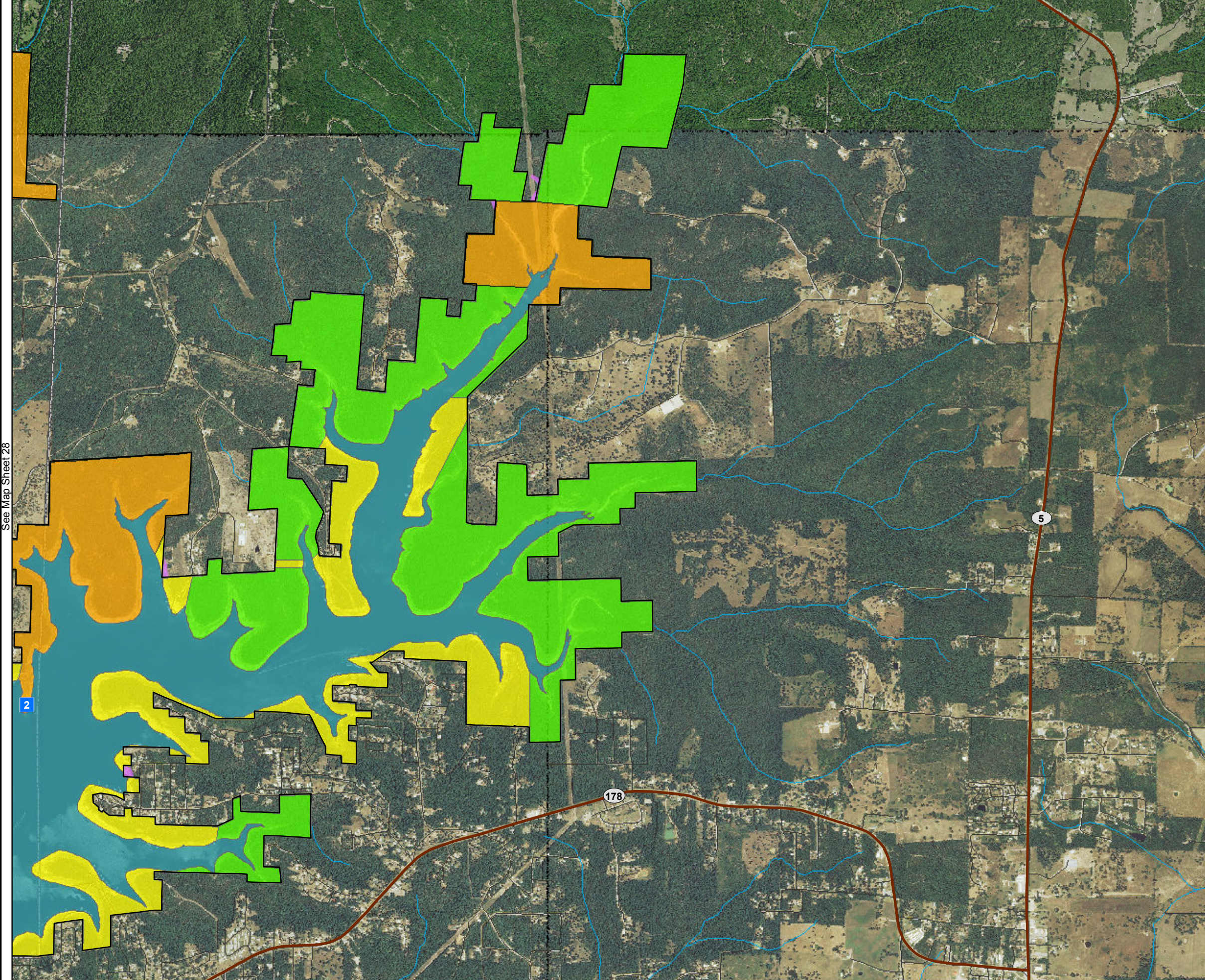
ALTERNATIVE TWO (MODERATE CONSERVATION-PREFERRED)

LAND CLASSIFICATION

- HIGH DENSITY RECREATION
- LOW DENSITY RECREATION
- ENVIRONMENTAL SENSITIVE AREA
- WILDLIFE MANAGEMENT AREA
- PROJECT OPERATIONS
- RESTRICTED
- OPEN RECREATION

Legend

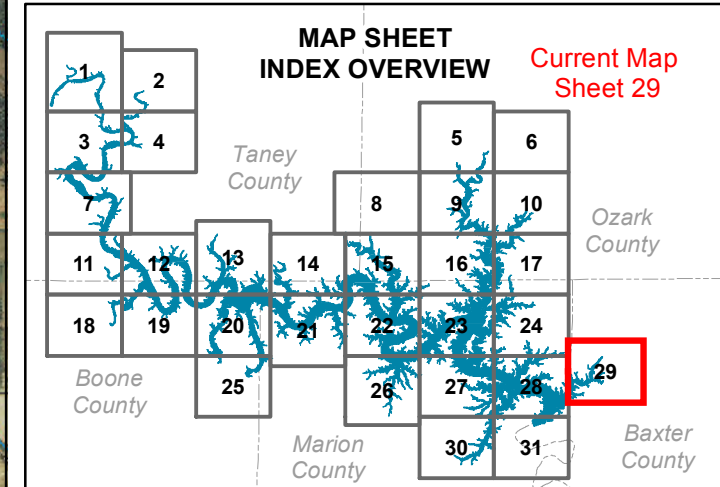
- Point Markers
- Roads
- Ferry
- State Highway
- US Highway
- Rivers/Streams
- Counties
- USDA Forest Service
- Arkansas Natural Heritage Commission Lands
- Missouri Department of Conservation Lands
- Flowage Easement
- USACE Boundary



See Map Sheet 28

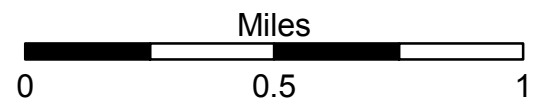
See Map Sheet N/A

See Map Sheet N/A

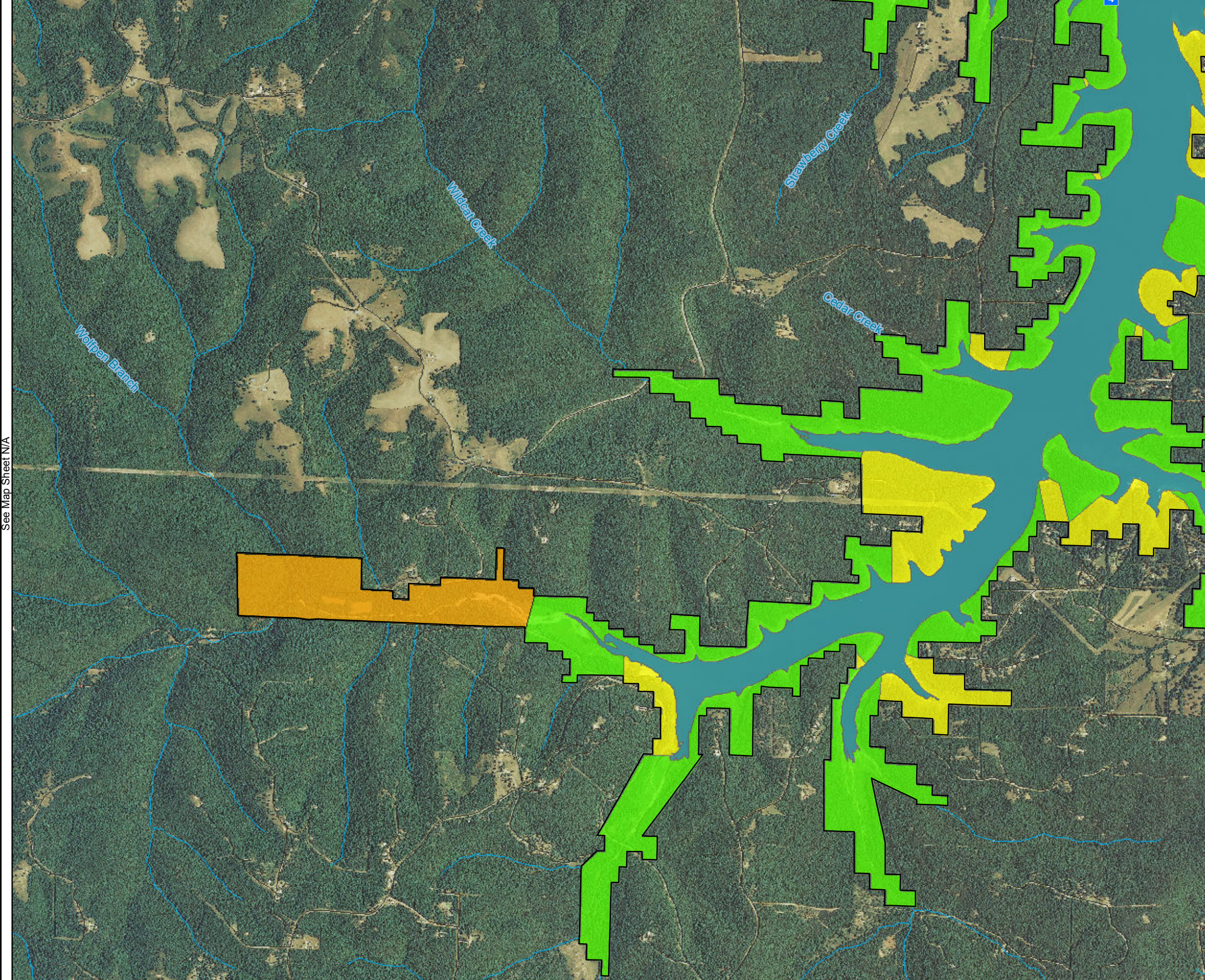


UPDATED MASTER PLAN BULL SHOALS LAKE

Date: July, 2015
Imagery Date: 2013/2014



ALTERNATIVE TWO (MODERATE CONSERVATION-PREFERRED)

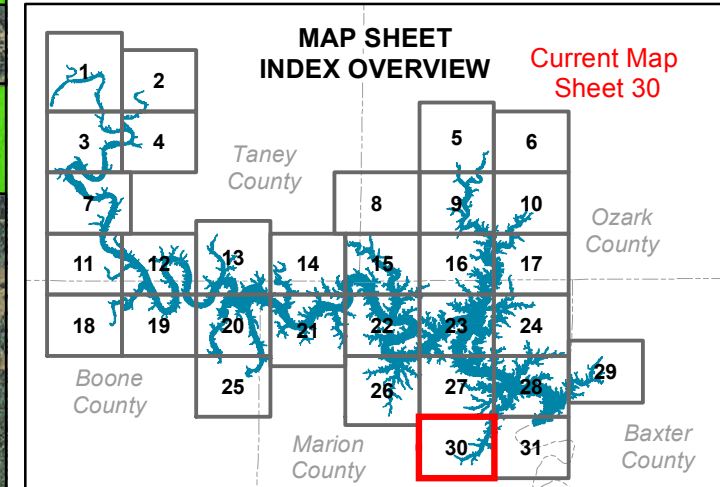


LAND CLASSIFICATION

- HIGH DENSITY RECREATION
- LOW DENSITY RECREATION
- ENVIRONMENTAL SENSITIVE AREA
- WILDLIFE MANAGEMENT AREA
- PROJECT OPERATIONS
- RESTRICTED
- OPEN RECREATION


Legend

- Point Markers
- Roads
- Ferry
- State Highway
- US Highway
- Rivers/Streams
- Counties
- USDA Forest Service
- Arkansas Natural Heritage Commission Lands
- Missouri Department of Conservation Lands
- Flowage Easement
- USACE Boundary



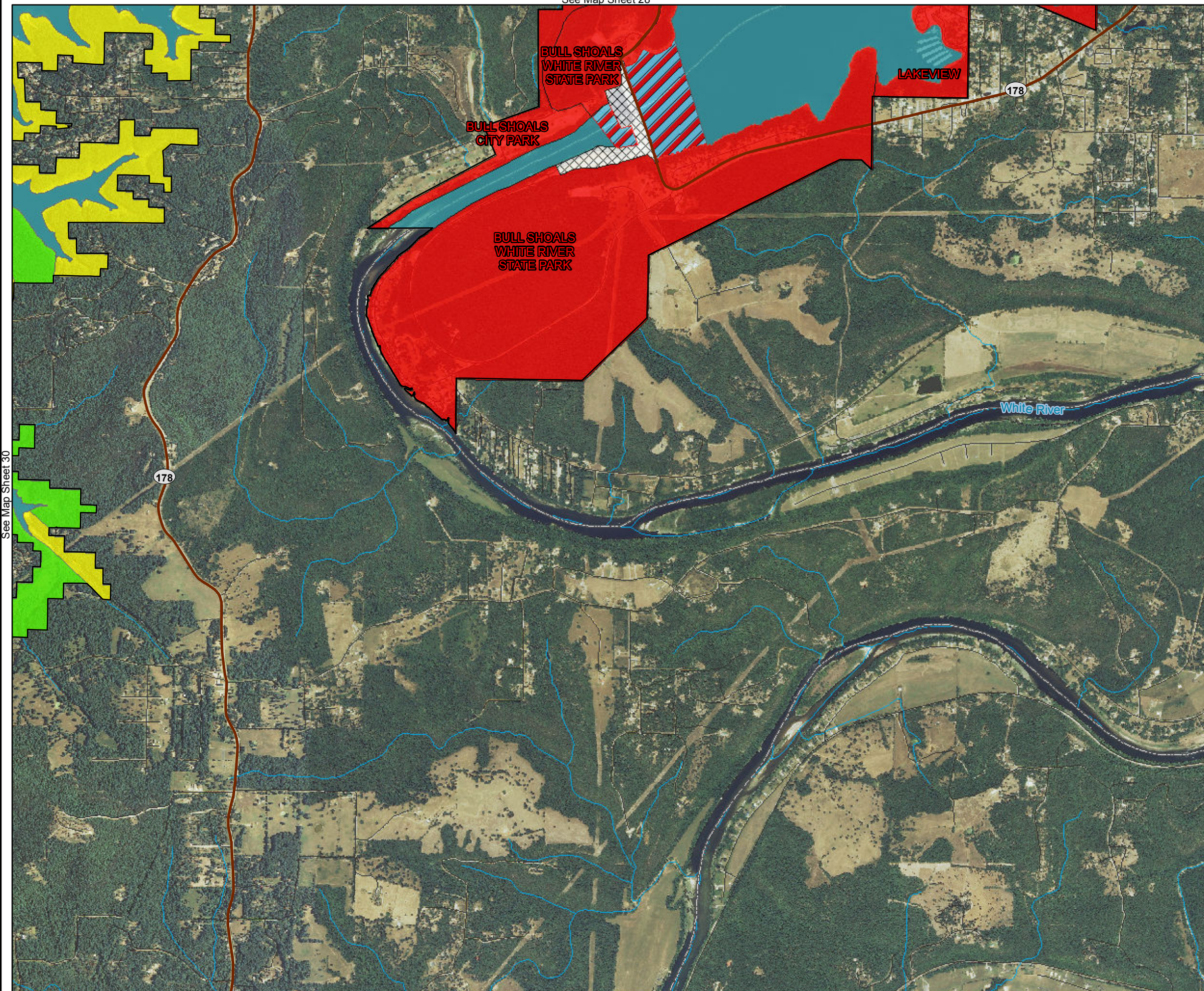
UPDATED MASTER PLAN BULL SHOALS LAKE

Date: July, 2015
Imagery Date: 2013/2014



See Map Sheet 28

ALTERNATIVE TWO (MODERATE CONSERVATION-PREFERRED)



See Map Sheet 30

See Map Sheet N/A

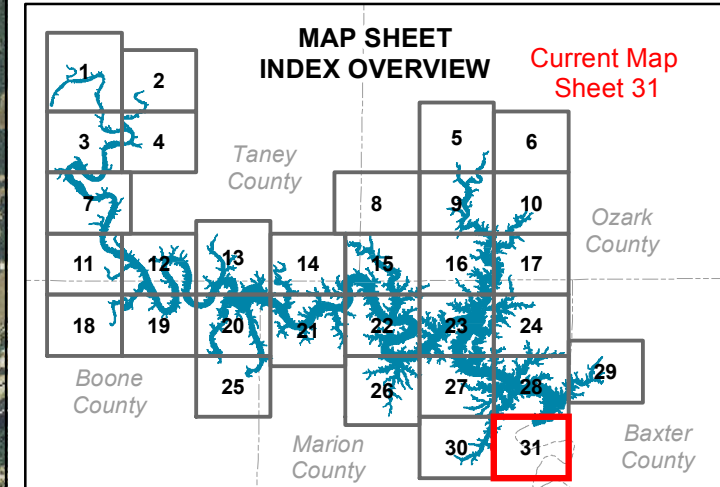
See Map Sheet N/A

LAND CLASSIFICATION

- HIGH DENSITY RECREATION
- LOW DENSITY RECREATION
- ENVIRONMENTAL SENSITIVE AREA
- WILDLIFE MANAGEMENT AREA
- PROJECT OPERATIONS
- RESTRICTED
- OPEN RECREATION

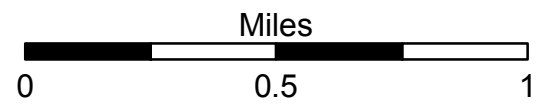
Legend

- Point Markers
- Roads
- Ferry
- State Highway
- US Highway
- Rivers/Streams
- Counties
- USDA Forest Service
- Arkansas Natural Heritage Commission Lands
- Missouri Department of Conservation Lands
- Flowage Easement
- USACE Boundary



UPDATED MASTER PLAN BULL SHOALS LAKE

Date: July, 2015
Imagery Date: 2013/2014



**US ARMY CORPS
OF ENGINEERS**
Little Rock District
Bull Shoals Lake

